



NATURAL
RESOURCES

Pacific Cascade Region
PO Box 280
601 Bond Road
Castle Rock, WA 98611
(360) 577-2025
pcfirewood@dnr.wa.gov

REQUIREMENTS & CONDITIONS

- ❖ LIMIT 6 CORDS ANNUALLY
- ❖ First Come, First Serve Basis.
- ❖ For personal use only.
- ❖ NO RESALE.
- ❖ NO CEDAR MAY BE CUT OR REMOVED.
- ❖ Vehicles must stay on the Roads – DO NOT block roads.
- ❖ Keep all ditches, roads & landing free of debris.
- ❖ Be careful of newly planted seedlings.
- ❖ No cutting live trees, standing snags, or blue painted trees.
- ❖ Mechanical yarding NOT permitted.

ADDITIONAL CONDITIONS FOR
FIRE SEASON

(April 15 to October 15)

Power saw operators must have a:

- ❖ Shovel and fire extinguisher on-site AND an approved spark arrester on ALL chain saws.
- ❖ Cutting allowed on PRECAUTION LEVEL 1 days only.
- ❖ Fire extinguisher must be minimum 2 ½ pounds.
- ❖ A fire watch is required for one hour following shut-down of chain saws.
- ❖ Call 1-800-527-3305 or for fire Season information.

FIRE SHUTDOWN ZONE: _____

IN ORDER TO PROTECT
WILDLIFE HABITAT, WATER
QUALITY, STREAMBANK
INTEGRITY & MAINTAIN
RIPARIAN FUNCTION, NO
FIREWOOD CUTTING OR
REMOVALS ARE ALLOWED
INSIDE THE MARKED
BOUNDARY OF RIPARIAN
MANAGEMENT ZONES. NO
TREES MARKED WITH PAINT,
(WHETHER STANDING OR
DOWN), SHALL BE REMOVED
FROM THE FIREWOOD AREA.
NO FIREWOOD CUTTING WILL
BE ALLOWED INSIDE ANY
MARKED OR TAGGED LEAVE
TREE CLUMPS.

Free Firewood Permit
with Unit Map & Conditions

ISSUE DATE: _____

PERMITTEE NAME: _____

ADDRESS: _____

TELEPHONE NO. _____

Gathering Dates (each cell = ½ cord):

--	--	--	--	--	--	--	--	--	--	--	--

A Discover Pass is required to access DNR recreation lands. For information on how to purchase the pass, visit www.discoverpass.wa.gov or call 1-866-320-9933. Find out where you'll need a Discover Pass on DNR-managed state trust lands at www.dnr.wa.gov/recreation.

SALE NAME: _____

Permittee Signature: _____

THIS FIREWOOD PERMIT MUST BE DISPLAYED IN THE
WINDSHIELD OF YOUR VEHICLE AT ALL TIMES WHEN
CUTTING AND/OR HAULING OF
ANY AND ALL FIREWOOD MATERIAL.

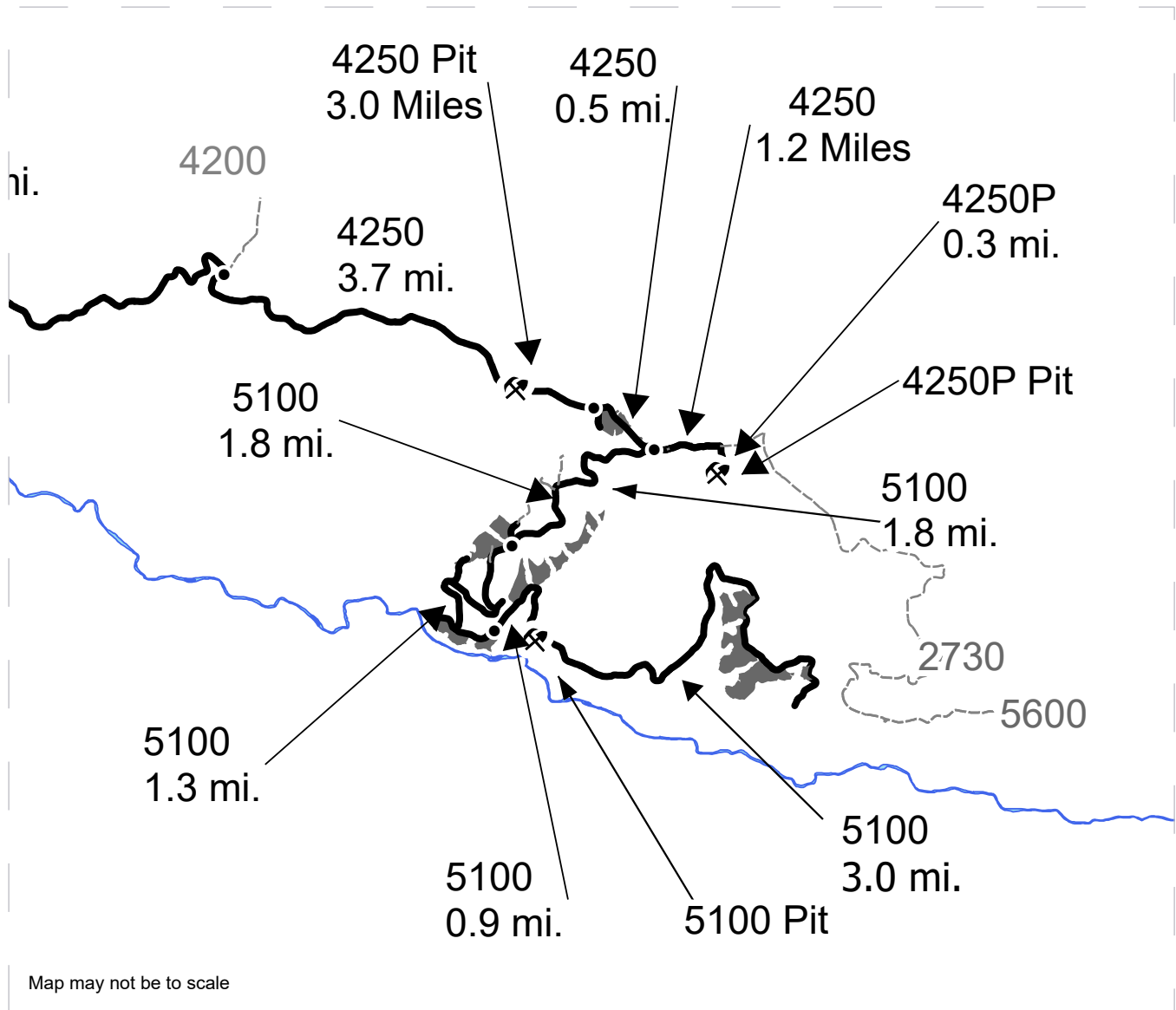
This unit opened _____ and will close on _____. ^{KW}







PLEASE NOTE: The cutting area may be closed at any time.

DRIVING MAP

SALE NAME: SASSAFRAS
AGREEMENT#: 30-105887
TOWNSHIP(S): T9R2E
TRUST(S): Agricultural School (4), Normal School (8), Scientific School (10)

REGION: Pacific Cascade Region
COUNTY(S): Cowlitz
ELEVATION RGE: 943-1880



-  Timber Sale Unit
-  Haul Route
-  Other Road
-  View Only Route
-  Distance Indicator
-  Rock Pit

DRIVING DIRECTIONS:

From Exit 49 off I-5, follow SR 504 east for 10.4 mi. Turn right onto South Toutle Rd and follow for 2.6 mi. to the 4100. Continue on the 4100 for 2.3 miles to the 4200 Junction.

Unit 1: Turn onto the 4200 from the 4100. Follow for 5.2 miles and turn onto the 4250. Follow for 3.7 miles. The unit will be on the right.

Unit 2: From Unit 1 continue on the 4250 for 0.5 miles and turn right onto the 5100. After 1.8 miles the unit will be on the right.

Unit 3: Turn onto the 5100 from the 4250.

Units 4-8 and 5110 ROW: From Unit 3 Continue on the 5100 for 1.3 miles to the 5110 Intersection. All units will be on the right side of the 5110 reconstruction.

5100 Pit. From the 4100/5100 Junction follow the 5100 for 6.8 miles. The pit will be on the left.

Malarkey Units. Continue on the 5100 from the 5100 pit for 3 miles.