



Public Auction Sale of Timber

July 2024

Book 1061



IMPORTANT NOTICES

Natural Resources (DNR)

Governmental Regulatory Actions or Orders

The purchaser assumes the risk of liabilities related to regulatory actions or orders by any government agency that may affect the operability of these timber sales. Such regulatory actions or orders include, but are not limited to, actions taken pursuant to the State Forest Practices Act, Chapter 76.09 RCW, and the Federal Endangered Species Act, 16 U.S.C. §§ 1531-1544. Please see timber sale contract clauses G-066 and G-220 for further information.

Threatened and Endangered Species

DNR cannot verify the presence or absence of any threatened or endangered species that may affect the operability of the timber sale. Purchasers must rely on their own assessments.

Export Restricted

All timber purchased under these state DNR contracts shall not be exported outside of the United States until the timber has been processed. Purchasers shall not violate any of the prohibitions in WAC 240-15-015 (relating to the prohibitions on export and substitution), WAC 240-15-025 (relating to reporting requirements), and WAC 240-15-030 (relating to enforcement). If purchasers knowingly violate WAC 240-15-015, purchasers shall be barred from bidding on or purchasing export restricted timber as provided.

Cover photos

Timber Sales in this book are from state trust lands, managed to help build K-12 public schools, state universities, colleges, prisons, mental hospitals, the state Capitol; and to support local services in many counties.

Top right: Landscape view of DNR-managed trust lands in western Washington. Photo courtesy of DNR staff.

Second down right: Timber harvest operations on DNR-managed trust land. Photo courtesy of DNR staff.

Third down right: Log truck loaded with timber harvested from DNR-managed trust land. Photo courtesy of DNR staff.

Bottom right: Marcus Whitman Elementary School in Richland Washington. Photo courtesy of Richland School District.

Bottom middle: Storytime at the Shelton Timberland Library. Photo courtesy of Timberland Regional Library.

Bottom left: Douglas-fir seedlings growing at the Webster Nursery. Many of these seedlings will be planted following timber harvest on DNR-managed trust lands. Photo courtesy of DNR staff.

Table of Contents

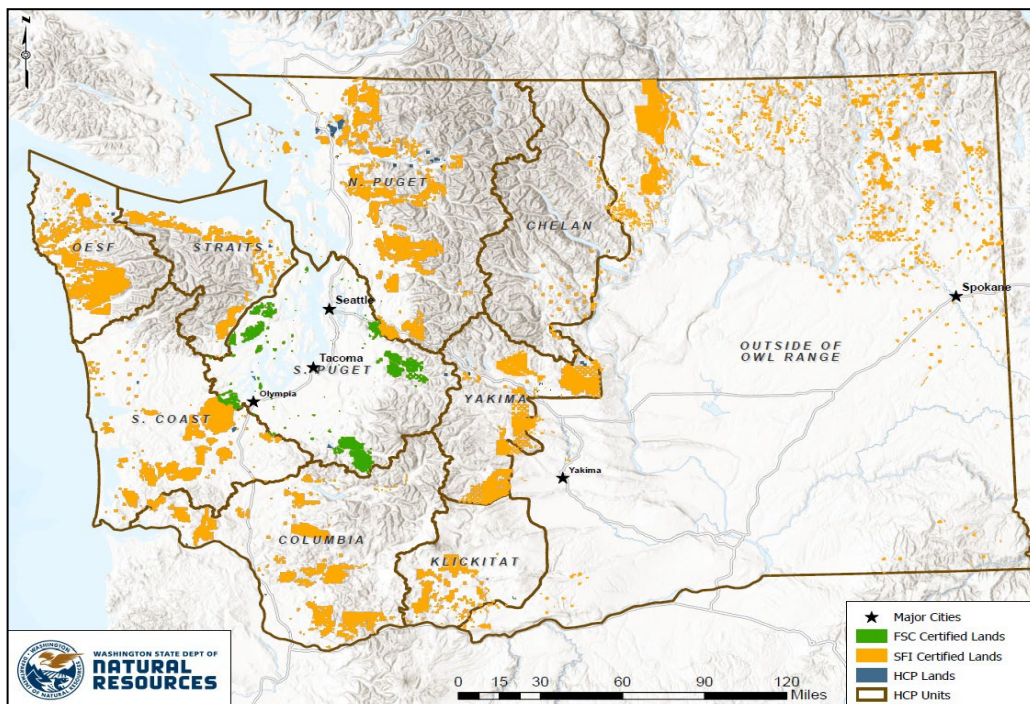
Certification Opportunities for DNR Timber Purchasers	Page 3
Bidder/Purchaser Auction and Bidding Information	Page 5
Summary of All Sales Being Offered in July	Page 9
Pistol Pete Sorts	Page 11
Q Klondike	Page 19
Q Copper Swan	Page 29
Stilly Revisited	Page 39
Lickety Split Sorts	Page 45
Blue View	Page 49
Sealed Bid Form and Instructions	Page 53
Statewide Bid Bond and Instructions	Page 55
Timber Sale per Sale Bid Bond and Instructions	Page 59
Log Sort Sealed Bid Form and Instructions	Page 63

Forest Management Certification Opportunities for DNR Timber Purchasers

Forest management certification is a voluntary process that identifies and recognizes forests grown to an approved set of standards and demonstrates environmentally responsible, socially beneficial, and economically viable management practices. To achieve certification and maintain it, certificate holders such as DNR must successfully undergo annual audits conducted by external, accredited certifying bodies. In the U.S., there are two recognized forest certification systems for public land: the [Forest Stewardship Council®](https://www.fsc.org/) (FSC® C012959) and the [Sustainable Forestry Initiative®](https://www.forests.org/) (SFI®-00071).

To learn more about chain-of-custody and/or about becoming a “program participant” in the FSC program, please visit us.fsc.org/en-us.

To learn more about chain-of-custody and/or about becoming a “program participant” in the SFI program, please visit forests.org.



To learn more, visit DNR's [Forest Certification](#) webpage or contact:

Product Sales & Leasing Division

Product Sales Section

Steve Teitzel, Operations, steve.teitzel@dnr.wa.gov

Forest Resources Division

HCP and Scientific Consultation Section

Allen Estep, Asst. Division Mgr., allen.estep@dnr.wa.gov



The mark of
responsible forestry



DNR's FSC certificate # is: BV-FM/COC-080501

DNR's SFI certificate # is: BVC-SFIFM-018227

Washington State Department of Natural Resources (DNR)

Bidder's/Purchaser's Inspection of Sale Area and Forest Products

Acreage estimates and volume estimates contained within each timber notice of sale and each timber sale contract are made only for administrative and identification purposes. Except as expressly provided by the timber sale contract, the purchaser shall be responsible for paying the entire purchase price, even if the actual acreage or timber volume varies from the estimated quantity or volume shown.

All prospective bidders have the opportunity and are expected to inspect the sale area and the forest products located thereon. Bidders shall not rely on any representations by the State including, but not limited to, acreage estimates, volume estimates, appraisal or pre-bid documentation. The successful bidder/purchaser will further warrant that they have entered the timber sale contract without any reliance upon the DNR's volume estimates, acreage estimates, appraisals, pre-bid documentation, or any other representation by the DNR.

Any timber sale contract arising out of these public auctions will require the successful purchaser to warrant that they are entering the timber sale contract based solely upon their own judgment of the value of the forest products, formed after their own examination and inspection of both the timber sale area and the forest products being sold.

Exclusion and Disclaimer of Warranties

The PARTIES AGREE that the IMPLIED WARRANTIES OF MERCHANTABILITY AND FITNESS FOR A PARTICULAR PURPOSE, and ALL OTHER WARRANTIES EXPRESS OR IMPLIED, ARE EXCLUDED from this transaction, and shall not apply to the goods sold. For example, THE FOLLOWING SPECIFIC MATTERS ARE NOT WARRANTED, and are EXCLUDED from this transaction:

- A. ***The merchantability of the forest products.*** The use of the term "merchantable" in any document is not intended to vary the foregoing.
- B. ***The condition of the forest products.*** All forest products will be conveyed "AS IS."
- C. ***The acreage contained within any sale area.*** Any acreage descriptions appearing in the timber notices of sale, timber sale contract, timber sale map or other documents are estimates only, provided solely for administrative and identification purposes.
- D. ***The volume, quality, or grade of the forest products.*** The descriptions of the forest products to be conveyed are estimates only, made solely for administrative and identification purposes.
- E. ***The correctness of any soil or surface conditions, presale construction appraisals, investigations, and all other pre-bid documents prepared by or for the State.*** These documents have been prepared for the State's appraisal purposes only.
- F. ***That the sale area is free from threatened or endangered species, or their habitat.*** The State is not responsible for any interferences with forestry operations that result from the presence of any threatened or endangered species, or the presence of their habitat, within the sale area.
- G. That the forestry operations to be performed under this contract will be free from regulatory actions by governmental agencies. The State is not responsible for actions to enforce regulatory laws, such as the Washington Forest Practices Act (Chapter 76.09 RCW), taken by the Department of Natural Resources or any other agency that may affect the operability of these timber sales.
- H. Items contained in any other documents prepared for or by the State.

Please also see timber sale contract clause G-060 for further information.

BIDDING PROCEDURES FOR TIMBER AUCTIONS

The general requirements that follow are a part of all Timber Notices of Sale to be auctioned by the Department of Natural Resources (DNR).

General Information

The State reserves the right to waive minor irregularities and the right to reject any or all bids.

- A. This book contains the timber notices of sale and maps for each timber sale scheduled to be auctioned. More specific information can be obtained by contacting the appropriate region office at the number listed on the back cover of this book. Sales may be added to each monthly auction by the Department which are not included in this publication. This publication is not updated following original production.
- B. The timber notice of sale is a summary of sale information. For more specific information, interested parties are encouraged to view the Auction Packets on www.dnr.wa.gov. Auction Packets contain **DRAFT** copies of the timber notice of sale, map, contract, road plan, cruise data, precruise and cruise narrative, and other associated documents.
- C. Timber sale auction packets may also be obtained at no charge for individual sales by visiting the appropriate region office.
- D. Timber sale contracts contain extensive terms and conditions that will be binding upon successful high bidders. Each bidder should carefully review all terms contained in the appropriate **DRAFT** timber sale contract prior to bidding on a sale, and should review the final contract prior to signing. **DRAFT** timber sale contracts are contained in the auction packets and are available upon request at the respective region office.
- E. Sales advertised in this book are subject to the Board of Natural Resources approval before they will be sold. The Board meets and approves sales approximately six weeks prior to auction.
- F. The State does not guarantee the accuracy of any information contained herein pertaining to particular sales. Therefore, all prospective purchasers are expected to make their own independent inspections and appraisals prior to bidding.
- G. If any conflict exists between the information in the Timber Notice of Sale, timber sale map, sale auction packets and that in the timber sale contract, the signed contract will prevail.
- H. Purchasers must pay the Forest Excise Tax on the bid price, permanent road construction costs, and other considerations. The tax rate is 5% without the EARR credit and 4.2% with the credit. For more information contact the Department of Revenue, Forest Tax Section at 1-800-548-8829.
- I. **All sales are subject to confirmation by the DNR under RCW 79.15.120.**
- J. **Within 30 days of sale confirmation, the apparent high bidder will provide to the State the Performance Security specified on each Notice of Sale. The successful bidder also agrees to return a signed contract to the State within 30 days of confirmation.** Failure to provide a signed contract to the state within 30 days of confirmation may result in a loss of bidder's rights to the products sold and forfeiture of initial deposit moneys.
- K. Each DNR region office has information about sales offered in that region. For further information, contact the respective DNR region office. Region office addresses and telephone numbers appear on the back cover of this booklet.
- L. The purchaser assumes the responsibility for any costs associated with extra maintenance or repair levied by a county for any county road used by the purchaser.

Auction Time and Location

Auctions will start at 10:00 a.m. and close at 4:00 p.m. on the date and at the location specified in each Timber Notice of Sale.

Bidding Process

- A. All timber will be auctioned using the sealed bid method.
- B. Bids submitted on the day of auction must be in the bid box at the specified auction location before 10:00 a.m. The respective DNR region office must receive mailed bids by 4:30 p.m., on the last business day before the auction. Bidders assume all risk for the method of delivery.
- C. The DNR has the right to reject bid forms that are completed incorrectly. *All bid forms must have an original signature on behalf of the person or entity submitting the bid, and must be on the form provided in this booklet or a photocopy thereof. Revised documents are not permissible.* Bidding instructions are on the back of the Sealed Bid Form. A bid deposit must be included in the sealed bid envelope unless using a Timber Sale Statewide Bid Bond.
- D. All bids must include the completed Sealed Bid Form and bid deposit.
- E. Bids will be opened in each respective region in the order in which sales appear in the Public Auction Sale of Timber book (alphabetically by county and by agreement number). Sales added after the book is printed will be inserted to retain this order. Sort sales may be auctioned out of this sequence at the State's convenience.
- F. If a tie bid occurs, the names of the tie bidders will be placed in a hat and the successful bidder will be determined by a drawing.
- G. Opportunities to Withdraw Bids:
For all sales offered on a stumpage basis only, the apparent high bidder on a particular sale will have the option of withdrawing additional sealed bids submitted for any remaining sales to be auctioned. The apparent high bidder must exercise this option within two minutes after the apparent high bidder is announced. This option is not available for sales offered on a delivered basis.

Eligibility to Bid

The following criteria must be met in order to bid on State timber sales:

- 18 years of age (or have a co-signer who meets the eligibility requirements)
- Licensed to do business in the State of Washington
- Eligible to bid on Export Restricted timber
- Authorized to submit bids

Authorized Representatives

Company officers or company authorized representatives may bid on State sales, sign State documents, or sign checks. A list of authorized representatives and their specific authorities must be submitted, in writing, to the Department of Natural Resources, Product Sales and Leasing Division, P.O. Box 47014, Olympia, Washington, 98504-7014, ten days in advance of the auction. *A company owner or officer must sign this submittal.*

Bid Deposits

- A. Required bid deposits are listed on each Timber Notice of Sale.
- B. Bid deposits must be in the form of cash, certified check, cashiers' check, money order or bid bond.
- C. Bid bonds may be either a Timber Sale Per Sale Bid Bond or a Timber Sale Statewide Bid Bond.
- D. All bid deposits shall be submitted by the person or entity submitting the bid and made payable to the Department of Natural Resources. **Third party deposits will not be accepted.**

Timber Sale Per Sale Bid Bonds

- A. The Per Sale Bid Bond shall guarantee payment of the bid deposit **within ten days of auction.**
- B. The balance between the bid bond and the Initial Deposit payment is due **by 4:30 p.m., on the day of auction.**
- C. Additional forms and instructions for a Per Sale Bid Bond are available at any DNR region office.

Timber Sale Statewide Bid Bond

- A. Statewide Bid Bonds shall guarantee payment of the Initial Deposit on any statewide timber sale while the bond is in effect.
- B. The Statewide Bid Bond must be received by the Department of Natural Resources, Product Sales and Leasing Division, P.O. Box 47014, Olympia, Washington, 98504-7014, ten days in advance of the auction date. The bond shall be in the amount of \$150,000.00.
- C. Successful bidders using a Statewide Bid Bond must pay the total Initial Deposit payment (10% of the total bid price) **by 4:30 p.m., on the day of the auction.**
- D. A Statewide Bid Bond cannot be used to secure the Initial Deposit payment due the day of auction.
- E. Additional forms and instructions for a statewide bid bond are available at any DNR region office.

Payments

The initial deposit for a sale is 10% of the total bid value as submitted by the apparent high bidder (25% if the bidder is a defaulter as defined under WAC 332-140-300) and never less than \$5,000.00 for lump sum sales. For Lump Sum sales appraised at less than \$5,000.00, the entire bid value is due on day of auction.

- A. Apparent high bidders using cash, certified check, cashiers' check or money order as a bid deposit must pay the total Initial Deposit amount by 4:30 p.m. on auction day.
- B. Apparent high bidders using a Timber Sale Per Sale Bid Bond as a bid deposit must pay the difference between the bid deposit and the total initial deposit by 4:30 p.m., on the day of auction. The bid bond amount must be replaced with a certified check, cashiers' check, bank draft, cash, money order, or wire transfer within ten days of the auction.
- C. Apparent high bidders using a Timber Sale Statewide Bid Bond must pay the entire Initial Deposit amount by 4:30 p.m. on the day of auction.
- D. All payments must be in the form of a certified check, cashiers' check, bank draft, cash, money order or wire transfer.



Summary Report of All Sales for the Month of July 2024

Board Sales

<u>County</u>	<u>Region</u>	<u>Agree #</u>	<u>FSC® Sale Name</u>	<u>Volume</u>	<u>Value</u>
Clallam	Olympic	104814	PISTOL PETE SORTS	3,639	\$2,295,475.00
Ferry	Northeast	106084	Q KLONDIKE	3,738	\$641,000.00
Ferry	Northeast	106142	Q COPPER SWAN	2,391	\$477,000.00
Snohomish	Northwest	93860	STILLY REVISITED	7,930	\$2,036,000.00
Wahkiakum	Pacific Cascade	106665	LICKETY SPLIT SORTS	2,375	\$1,276,575.00
Total				20,073	\$6,726,050.00

Region Sales

<u>County</u>	<u>Region</u>	<u>Agree #</u>	<u>FSC Sale Name</u>	<u>Volume</u>	<u>Value</u>
Clallam	Olympic	103762	BLUE VIEW	3,162	\$123,000.00
Total				3,162	\$123,000.00



Scan with your smartphone or tablet to go to the July 2024 timber auction page



TIMBER NOTICE OF SALE

SALE NAME: PISTOL PETE SORTS

AGREEMENT NO: 30-106408 - 30-106419

AUCTION: July 24, 2024 starting at 10:00 a.m.

COUNTY: Clallam

Olympic Region Office, Forks, WA

SALE LOCATION: Sale located approximately 8 miles southeast of Port Angeles, WA

PRODUCTS SOLD AND SALE AREA:

Contractor shall harvest and deliver, all timber except trees painted with blue paint or bounded out by yellow “Leave Tree Area” tags, bounded by the following: Timber Sale Boundary tags and timber type change in Units 1; Timber Sale Boundary tags and red painted take trees in Unit 2; Timber Sale Boundary tags, timber type change and the PA-F-3100 road in Unit 3; Timber Sale Boundary tags, timber type change and the PA-F-3210 road in Unit 4; Timber Sale Boundary tags, red painted take trees, and a flag line in Unit 5; Timber Sale Boundary tags, Special Management Area Boundary tags and timber type change in Unit 6; Timber Sale Boundary tags, red painted take trees and timber type change in Unit 8; Timber Sale Boundary tags, and Transfer Station Road_213 in Unit 9; Timber Sale Boundary tags, timber type change, Transfer Station road and Blue Mountain road in Unit 11; Timber Sale Boundary tags, red painted take trees, timber type change and Blue Mountain road in Unit 12.

All timber marked with red paint, bounded by the following: Timber Sale Boundary Tags, Special Management Unit Boundary tags, and a timber type change in Unit 7.

All timber bounded by Right-of-Way Boundary tags on the PA-F-3120, PA-F-3125.1 and Blue Emery Spur 1 roads meeting the specifications described below; on parts of Section 1 in Township 29 North, Range 5 West, Section 31 in Township 30 North, Range 4 West, Sections 23, 24, and 36 all in Township 30 North, Range 5 West W.M., containing 150 acres, more or less.

MINIMUM BID AND ESTIMATED LOG VOLUMES:

Agreement #	Sort #	Species and Sort Specifications	Average Log Length	Estimated Volume		Tons Per MBF	Minimum Bid Delivered Prices		Total Appraised Value	Bid Deposit
				Mbf	Tons		\$/mbf	\$/Ton		
106408	01	DF High Quality B Sort 12" to 19" dib	28	643	3086	4.8	\$700.00		\$450,100.00	\$45,010.00
106409	02	DF Sawlog 5" to 11" dib	28	1396	10051	7.2	\$550.00		\$767,800.00	\$76,780.00
106410	03	DF Sawlog 12" to 19" dib	28	349	1954	5.6	\$575.00		\$200,675.00	\$20,067.50
106411	04	DF Sawlog 20" + dib	26	72	353	4.9	\$550.00		\$39,600.00	\$5,000.00



TIMBER NOTICE OF SALE

106412	05	RC Camprun 5" + dib	26	148	903	6.1	\$1,350.00		\$199,800.00	\$19,980.00
106413	06	Whitewood Sawlog 5" to 11" dib	28	257	1825	7.1	\$475.00		\$122,075.00	\$12,207.50
106414	07	Whitewood Sawlog 12"+ dib	26	46	258	5.6	\$475.00		\$21,850.00	\$5,000.00
106415	08	Red Alder SL 6" + dib	26	199	1393	7	\$450.00		\$89,550.00	\$8,955.00
106416	09	Conifer Pulp 2" + dib	N/A	4	36	9		\$25.00	\$900.00	\$900.00
106417	10	Hardwood Pulp 2"+ dib	N/A	97	873	9		\$25.00	\$21,825.00	\$5,000.00
106418	11	DF Poles 35'+	N/A	393	2279	5.8	\$850.00		\$334,050.00	\$33,405.00
106419	12	Red cedar Poles 35'+	N/A	35	210	6	\$1,350.00		\$47,250.00	\$5,000.00

Totals: **3639 23221** **\$2,295,475.00**

CERTIFICATION: This sale is certified under the Sustainable Forestry Initiative® program Standard (cert no: BVC-SFIFM-018227)

BID METHOD: Sealed Bids **UNIT OF MEASURE:** MBF Scale/Tonnage Scale

EXPIRATION DATE: March 14, 2025 **ALLOCATION:** Export Restricted

PAYMENT SECURITY: To be determined by the State as described in Clause P-045.2 of the Purchaser’s Contract.

BIDDING PROCEDURES: A separate sealed bid and envelope must be submitted for each log sort. Prospective Purchasers may bid on any or all log sorts. On the day of sale the Purchaser must bring their bid deposit up to 10% of their total bid price. Complete bidding procedures and auction information may be obtained from the Olympic Region Office in Forks WA. Phone number (360)374-2800.

TIMBER EXCISE TAX: Purchaser must pay the forest excise taxes associated with the log sorts delivered to them. The tax rate for this sale is 4.2 %. Taxable Stumpage = Total Delivered Value – (Harvest Cost + Estimated Haul Cost + ARRF). For more information contact the Department of Revenue, Forest Tax Section at 1-800-548-8829.

Use the following rates for estimating taxable stumpage:

Harvest Cost = \$0.00 per MBF for sorts 01, 02, 03, 04, 05, 06, 07, 08, 11 and 12 and \$0.00 per Ton for sorts 09 and 10.

Hauling Services Payment Rate per Ton
= (Base Rate + Mileage Rate) x (Contractor's hauling bid factor)



TIMBER NOTICE OF SALE

Base Rate = \$2.35 per ton

Mileage Rate = $(\$0.16 \times C \text{ miles}) + (\$0.11 \times A \text{ miles}) \times \text{Fuel Index Factor}$

ARRF = \$0.00 per MBF for sorts 09 and 10 and \$26.00 per MBF for sorts 01, 02, 03, 04, 05, 06, 07, 08, 11 and 12.

Note: To calculate ARRF rates per ton use the tons\mbf conversion factor in the table above.

Long-haul surcharge: An additional haul payment of \$25/mbf net scale for mbf scale sorts or \$4.60/ton for tonnage sorts will be added for delivery destinations in excess of 250 total one-way miles (A miles plus C miles).

CONFIRMATION: Each sort is subject to confirmation following auction. Sorts will not be confirmed until at least 10 days after auction. Final contract award is contingent upon the State's haul cost analysis. Actual haul route may vary and is subject to change at the State's discretion.

SPECIAL REMARKS: The successful Purchaser(s) will be required to purchase logs from the sale area upon delivery to their location specified in the bid submitted. Logs will be delivered to the Purchaser's delivery location by the State's contract harvester. Purchaser is responsible for weighing and scaling costs. All tonnage loads will be weighed and all mbf loads will be scaled at State approved locations. The State reserves the right to determine where logs are authorized to be scaled and weighed.

There are locked gates on the PA-F-3100, PA-F-3200 and the Transfer Station Road - contact the Olympic Region Dispatch Center at (360) 374-2811 to obtain a AA-1 key.

Road Building operations on the PA-F-3080, PA-F-3081 and the 2+05 Spur must be completed between the dates of 9/3/2024 and 9/30/2024.

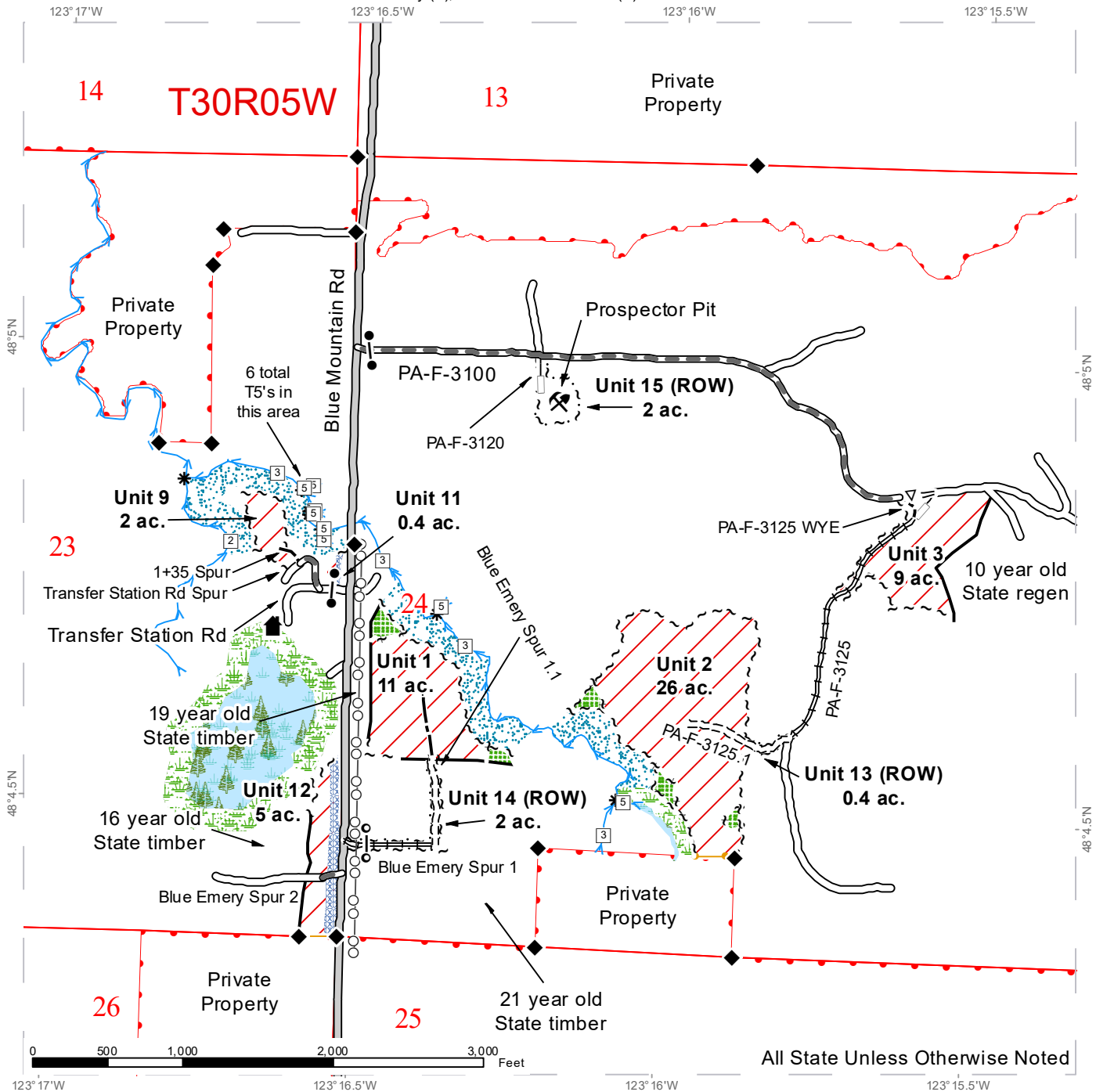
Units 5,6,7, 8 and 10 must be harvested before any subsequent timber on the sale area.

For more information regarding this log sort sale visit our web site: <http://www.dnr.wa.gov/programs-and-services/product-sales-and-leasing/timber-sales/timber-auction-packets>. If you have questions call Jeremy Brown at the Olympic Region Office at (360)391-5976 or Steve Teitzel at the Product Sales and Leasing Division Office in Olympia at (360)902-1741.

TIMBER SALE MAP

SALE NAME: PISTOL PETE SORTS
AGREEMENT #: 30-104814
TOWNSHIP(S): T29R5W, T30R4W, T30R5W
TRUST(S): Common School and Indemnity (3), State Forest Transfer (1)

REGION: Olympic Region
COUNTY(S): Clallam
ELEVATION RGE: 440'-1080'



All State Unless Otherwise Noted

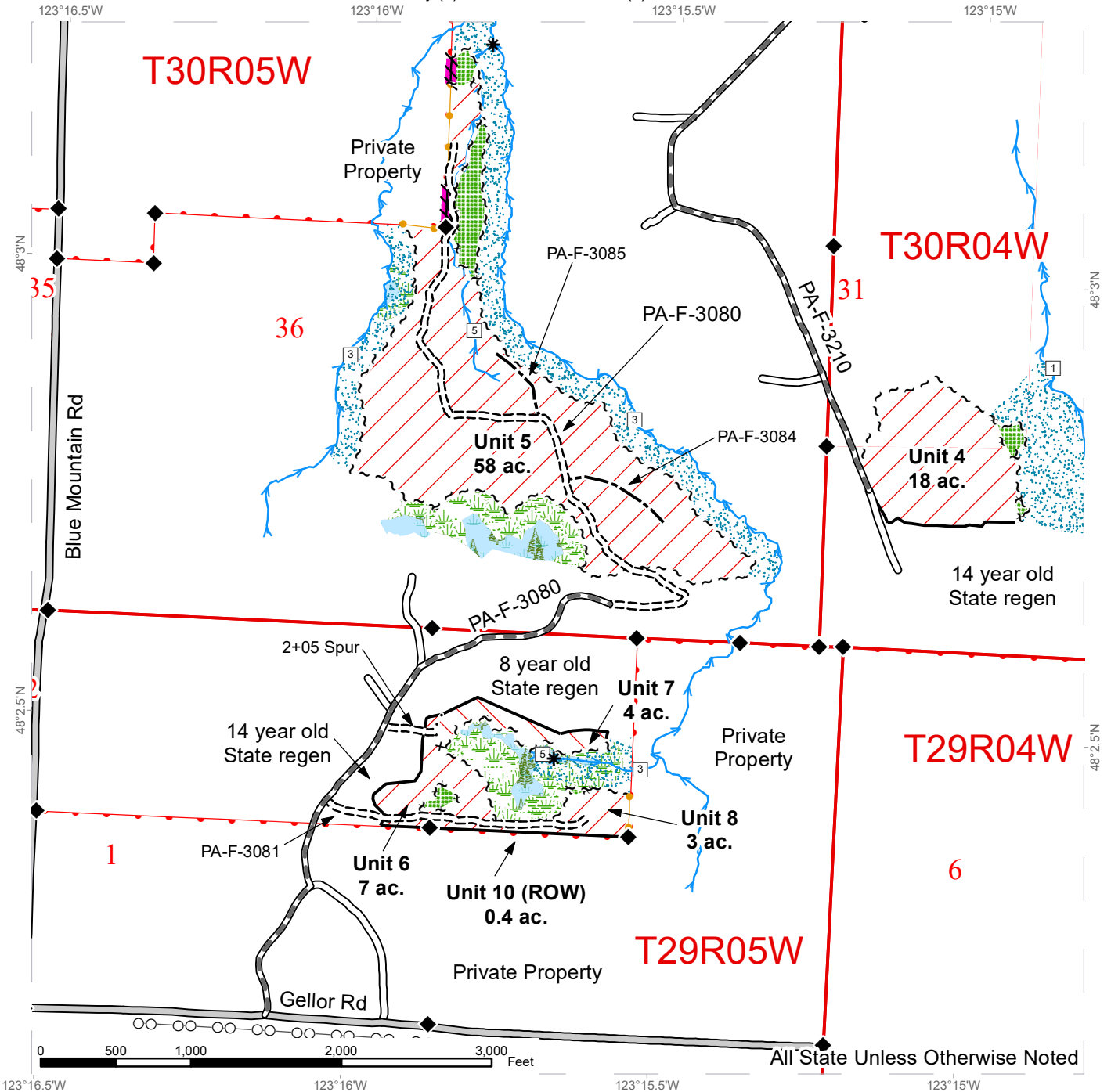
Variable Retention Harvest	Streams	Sale Boundary Tags	County Road
Variable Density Thinning	Stream Type	Special Mgmt Area	Existing Roads
DNR Managed Lands	Stream Type Break	Leave Tree Tags	Required Pre-Haul Maintenance
Riparian Management Zone	Survey Monument	Right of Way Tags	Required Reconstruction
Forested Wetland	Gate (AA1)	Take / Removal Trees	Optional Pre-Haul Maintenance
Wetland Management Zone	Gate Installation	Property Line	Optional Construction
Leave Tree Area	Rock Pit	Flag Line	Optional Reconstruction
Hazard Abatement Area	Structure	Timber Type Change	
Power Lines			



TIMBER SALE MAP

SALE NAME: PISTOL PETE SORTS
AGREEMENT #: 30-104814
TOWNSHIP(S): T29R5W, T30R4W, T30R5W
TRUST(S): Common School and Indemnity (3), State Forest Transfer (1)

REGION: Olympic Region
COUNTY(S): Clallam
ELEVATION RGE: 440'-1080'



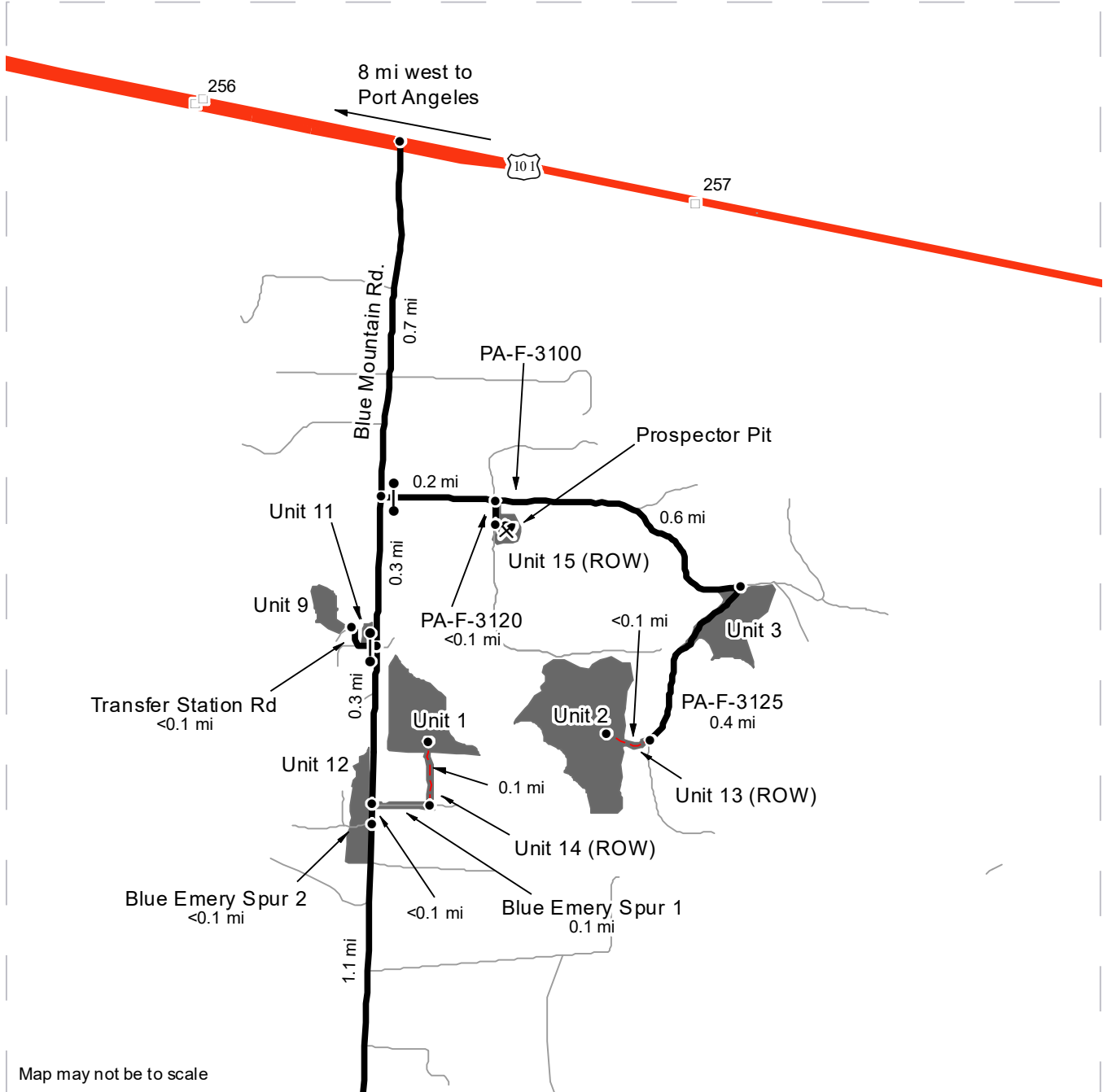
Variable Retention Harvest	Streams	Sale Boundary Tags	County Road
Variable Density Thinning	Stream Type	Special Mgmt Area	Existing Roads
DNR Managed Lands	Stream Type Break	Leave Tree Tags	Required Pre-Haul Maintenance
Riparian Management Zone	Survey Monument	Right of Way Tags	Required Construction
Forested Wetland	Gate (AA1)	Take / Removal Trees	Required Reconstruction
Wetland Management Zone	Gate Installation	Property Line	Optional Pre-Haul Maintenance
Leave Tree Area	Rock Pit	Flag Line	Optional Construction
Hazard Abatement Area	Structure	Timber Type Change	Optional Reconstruction
Power Lines			



DRIVING MAP

SALE NAME: PISTOL PETE SORTS
AGREEMENT#: 30-104814
TOWNSHIP(S): T29R5W, T30R4W, T30R5W
TRUST(S): Common School and Indemnity (3), State Forest Transfer (1)

REGION: Olympic Region
COUNTY(S): Clallam
ELEVATION RGE: 440'-1080'



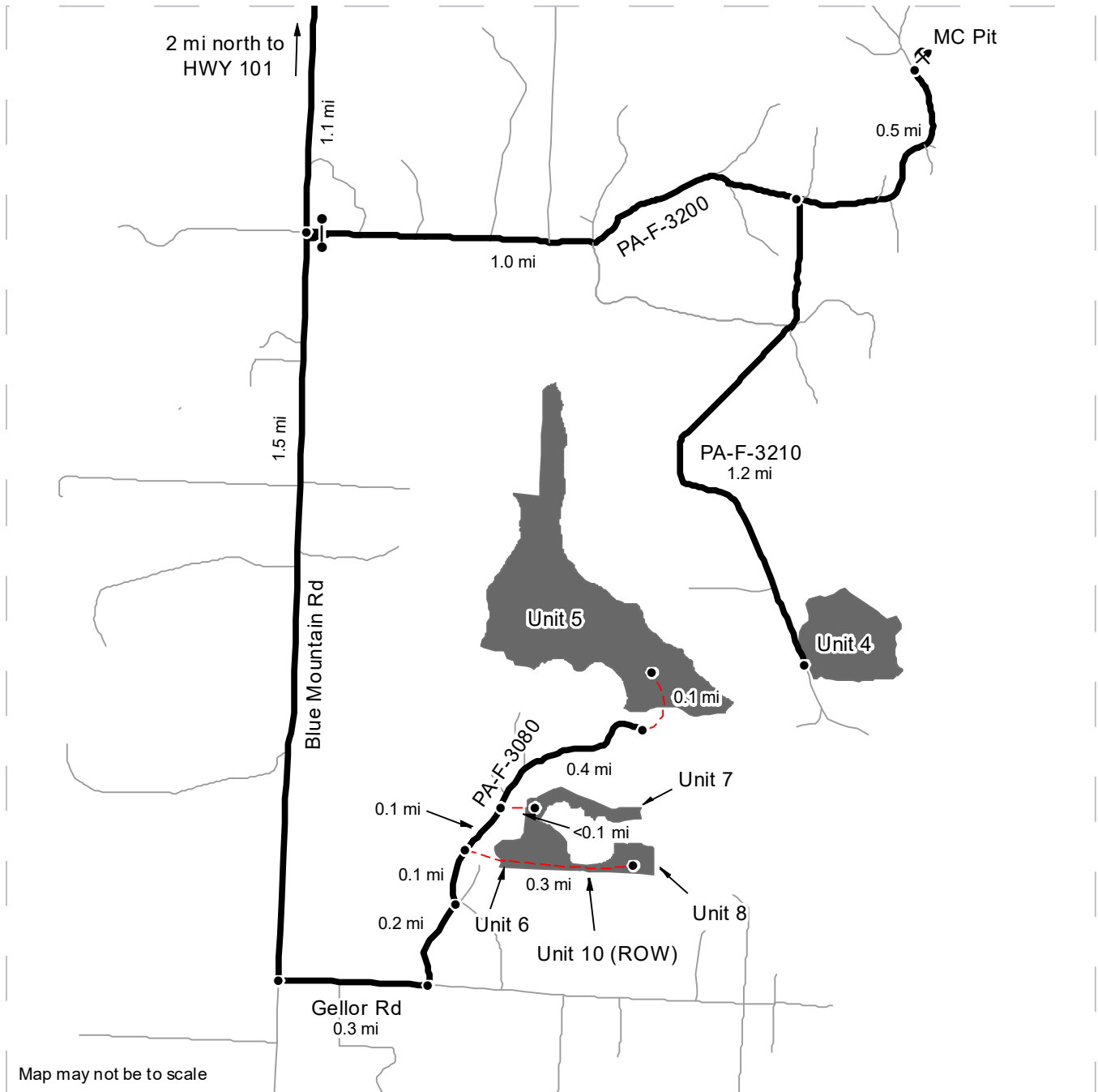
Map may not be to scale

<ul style="list-style-type: none"> Timber Sale Unit Highway Haul Route Other Road View Only Route Milepost Markers Distance Indicator Gate (AA1) Rock Pit 	<p>DRIVING DIRECTIONS</p> <p>See attached directions.</p>
--	--

DRIVING MAP

SALE NAME: PISTOL PETE SORTS
AGREEMENT#: 30-104814
TOWNSHIP(S): T29R5W, T30R4W, T30R5W
TRUST(S): Common School and Indemnity (3), State Forest Transfer (1)

REGION: Olympic Region
COUNTY(S): Clallam
ELEVATION RGE: 440'-1080'



<ul style="list-style-type: none"> Timber Sale Unit Highway Haul Route Other Road View Only Route Milepost Markers Distance Indicator ● Gate (AA1) Rock Pit 	<p>DRIVING DIRECTIONS</p> <p>See attached directions.</p>
---	--



DRIVING DIRECTIONS

From Hwy 101, turn south onto Blue Mountain Rd and travel for 0.7 mi.

Units 2, 3, 13 (ROW) & 15 (ROW)/Prospector Pit: Turn east onto PA-F-3100, proceed through the gate and drive for 0.2 mi, then turn south onto PA-F-3120 to reach Unit 15 (ROW) and Prospector Pit. Unit 3 is 0.6 mi further down PA-F-3100. From Unit 3, turn south onto PA-F-3125 and proceed 0.4 mi to arrive at Unit 13 (ROW). Walk west through Unit 13 (ROW) for less than a mile to reach Unit 2.

Units 9 & 11: From PA-F-3100, proceed 0.3 mi south onto Blue Mountain Rd and turn west onto Transfer Station Rd. Proceed through the gate and take the right fork. Unit 9 will be to the north and Unit 11 to the east.

Units 1,12 & 14 (ROW): From Transfer Station Rd, drive south on Blue Mountain Rd for 0.3 mi. Unit 14 (ROW) will be immediately to the east. To reach Unit 1, walk east on Blue Emery Spur 1 then north through Unit 14 (ROW) for approximately 1 mile each. Unit 12 is less than 0.1 mi further south down Blue Mountain Rd from Unit 14 (ROW) to the west off of Blue Emery Spur 2.

Unit 4 & MC Pit: From Blue Emery Spur 2, continue south on Blue Mountain Rd for 1.1 mi and turn east onto PA-F-3200. Proceed through the gate and drive for 1 mi. Continue east on PA-F-3200 at the spur for another 0.5 mi to reach MC Pit. Back at the spur with PA-F-3200, veer south onto PA-F-3210 and drive for 1.2 mi to reach Unit 4.

Units 5, 6, 7, 8 & 10 (ROW): From the PA-F-3200, drive south on Blue Mountain Rd for 1.5 mi and turn east onto Gellor Rd. Drive for 0.3 mi and turn north onto PA-F-3080. Drive for 0.2 mi before veering left at the next intersection. Approximately 0.1 mi further north on PA-F-3080, Units 6, 8, and 10 (ROW) can be accessed by walking 0.3 mi to the east. Drive another 0.1 mi further north on PA-F-3080 then again walk east 0.1 mi to reach Unit 7. Back on the PA-F-3080, drive 0.4 mi further north then walk 0.1 mi north to reach Unit 5.



TIMBER NOTICE OF SALE

SALE NAME: Q KLONDIKE

AGREEMENT NO: 30-106084

AUCTION: July 23, 2024 starting at 10:00 a.m., Northeast Region Office, Colville, WA

COUNTY: Ferry

SALE LOCATION: Sale located approximately 4 miles northwest of Republic, WA

PRODUCTS SOLD AND SALE AREA:

All conifer species (excluding ponderosa pine) except for leave trees banded with blue paint, leave trees bounded by yellow leave tree area tags and two standing snaps per acre in Units 1, 2, 3, 4, 5, 6, 7, 8, 9 and 10 bounded by white timber sale boundary tags; and all right of way timber bounded by orange right of way boundary tags or banded with orange paint.

All forest products above located on part(s) of Sections 18, 19, 20, 30 and 31 all in Township 37 North, Range 33 East, Sections 24 and 36 all in Township 37 North, Range 32 East, W.M., containing 344 acres, more or less.

CERTIFICATION: This sale is certified under the Sustainable Forestry Initiative® program Standard (cert no: BVC-SFIFM-018227)

ESTIMATED SALE VOLUMES AND QUALITY:

Table with columns: Species, Avg DBH, Ring Count, Total MBF, and MBF by Grade (P, SM, 1S, 2S, 3S, 4S, 5S, 6S, UT). Rows include Douglas fir, Larch, Spruce, Ponderosa pine, and Sale Total.

MINIMUM BID: \$641,000.00

BID METHOD: Sealed Bids

PERFORMANCE SECURITY:

\$100,000.00

SALE TYPE: Lump Sum

EXPIRATION DATE: November 30, 2026

ALLOCATION: Export Restricted

BID DEPOSIT: \$64,100.00 or Bid Bond. Said deposit shall constitute an opening bid at the appraised price.

HARVEST METHOD: Ground based equipment, Dozer, and Rubber tired skidder. Falling and Yarding will not be permitted from March 15 to June 1 unless authorized in writing by the Contract Administrator due to spring breakup.

ROADS: 192.54 stations of required construction. 6.02 stations of optional construction. 313.58 stations of required prehaul maintenance. 54.77 stations of decommissioning. Road construction will not be permitted from March 15 to June 1 unless authorized in writing by the Contract Administrator due to spring breakup. The hauling of forest products will not be permitted from March 15 to June 1 unless authorized in writing by the Contract Administrator due to spring breakup.



TIMBER NOTICE OF SALE

ACREAGE DETERMINATION

CRUISE METHOD: Acreage determined using GPS methods. Acreage shown above is net harvest acres in harvest units. Ponderosa pine: 8.0 - 17.5 inches dbh has a minimum top of 4.6 inch dib. All other species: 7.0 - 17.5 inches dbh has minimum top of 4.6 inch dib. All species 17.6 inches and greater dbh have a minimum top dib of 40% of dob at 16 feet or a 6 inch top whichever is greater.

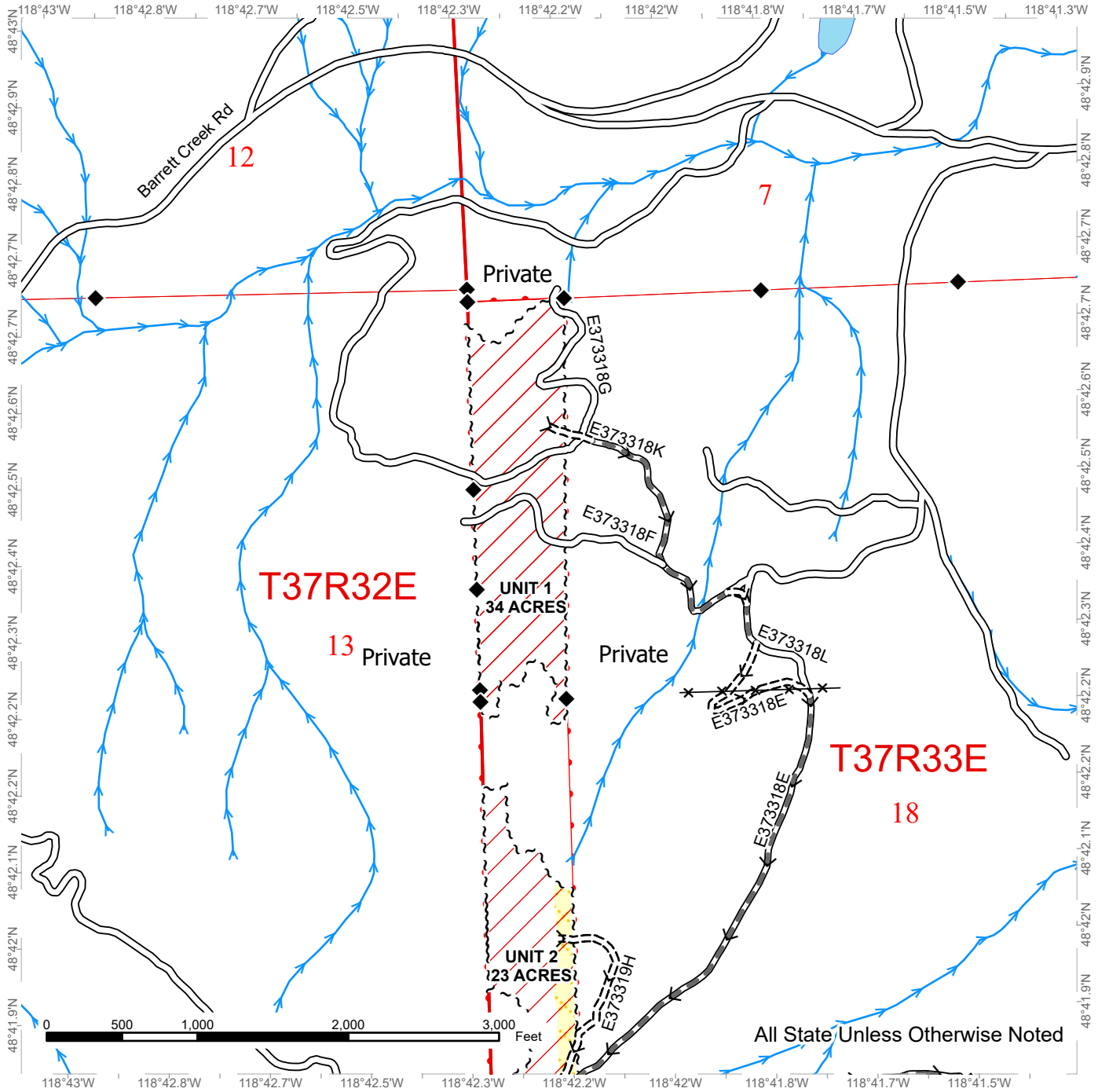
FEES: Within 10 days of day of sale, Purchaser shall provide payment for two road use permits in the amount of \$1,000.00 each and payment for two road use permits in the amount of \$500.00 each. Purchaser shall provide payment for 1,000 board feet, 3,000 board feet and 9,000 board feet of private right of way timber at the purchaser's per mbf bid price. \$63,546.00 is due on day of sale. \$9.00 per MBF is due upon removal. These are in addition to the bid price.

SPECIAL REMARKS: The ponderosa pine volume shown on the notice is right of way volume.

TIMBER SALE MAP

SALE NAME: Q KLONDIKE
AGREEMENT #: 30-106084
TOWNSHIP(S): T37R32E, T37R33E
TRUST(S): Common School and Indemnity (3)

REGION: Northeast Region
COUNTY(S): Ferry
ELEVATION RGE: 2840-3920



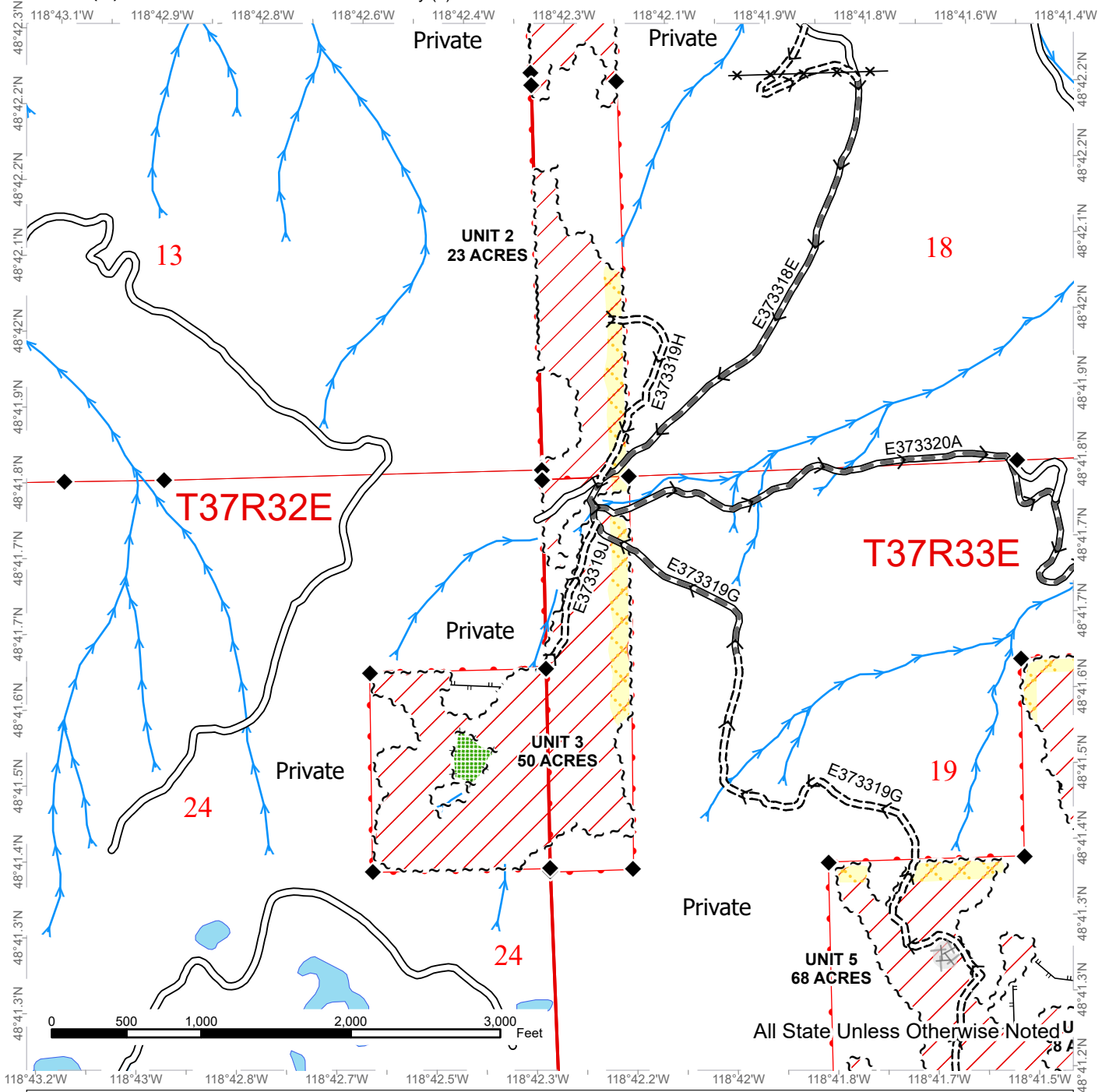
DNR Managed Lands	No Whip Felling	Streams
Public Land Survey Sections	Required Construction	Survey Monument
Public Land Survey Townships	Existing Roads	Haul Route
Variable Retention Harvest	Required Pre-Haul Maintenance	
Fence	Sale Boundary Tags	



TIMBER SALE MAP

SALE NAME: Q KLONDIKE
AGREEMENT #: 30-106084
TOWNSHIP(S): T37R32E, T37R33E
TRUST(S): Common School and Indemnity (3)

REGION: Northeast Region
COUNTY(S): Ferry
ELEVATION RGE: 2840-3920



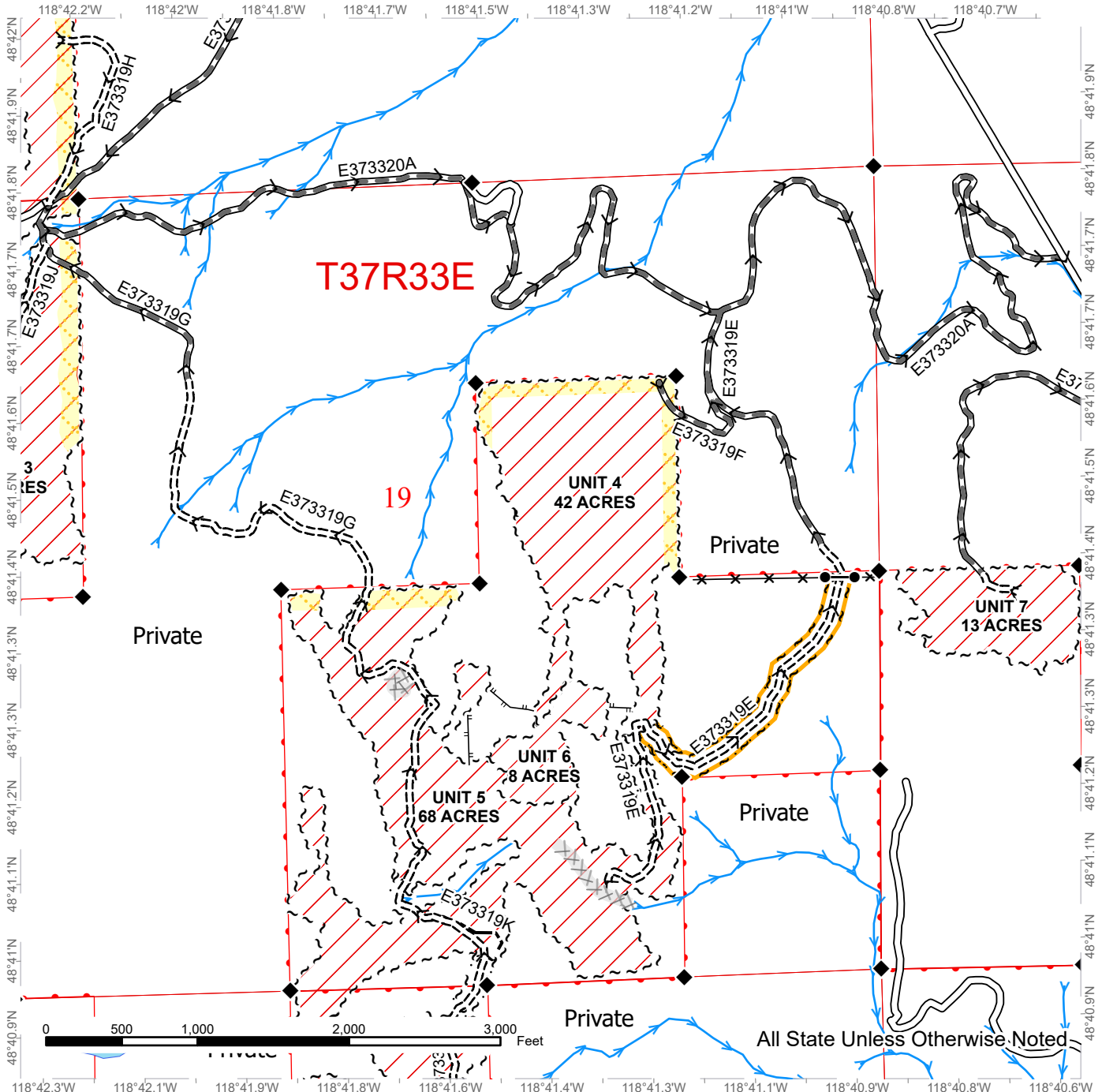
DNR Managed Lands	No Whip Felling	Sale Boundary Tags
Public Land Survey Sections	Leave Tree Area	Leave Tree Tags
Public Land Survey Townships	Required Construction	Streams
Variable Retention Harvest	Existing Roads	Survey Monument
Fence	Required Pre-Haul Maintenance	Haul Route
Equipment Limitation Zone	Designated Skid Trail	



TIMBER SALE MAP

SALE NAME: Q KLONDIKE
AGREEMENT #: 30-106084
TOWNSHIP(S): T37R32E, T37R33E
TRUST(S): Common School and Indemnity (3)

REGION: Northeast Region
COUNTY(S): Ferry
ELEVATION RGE: 2840-3920

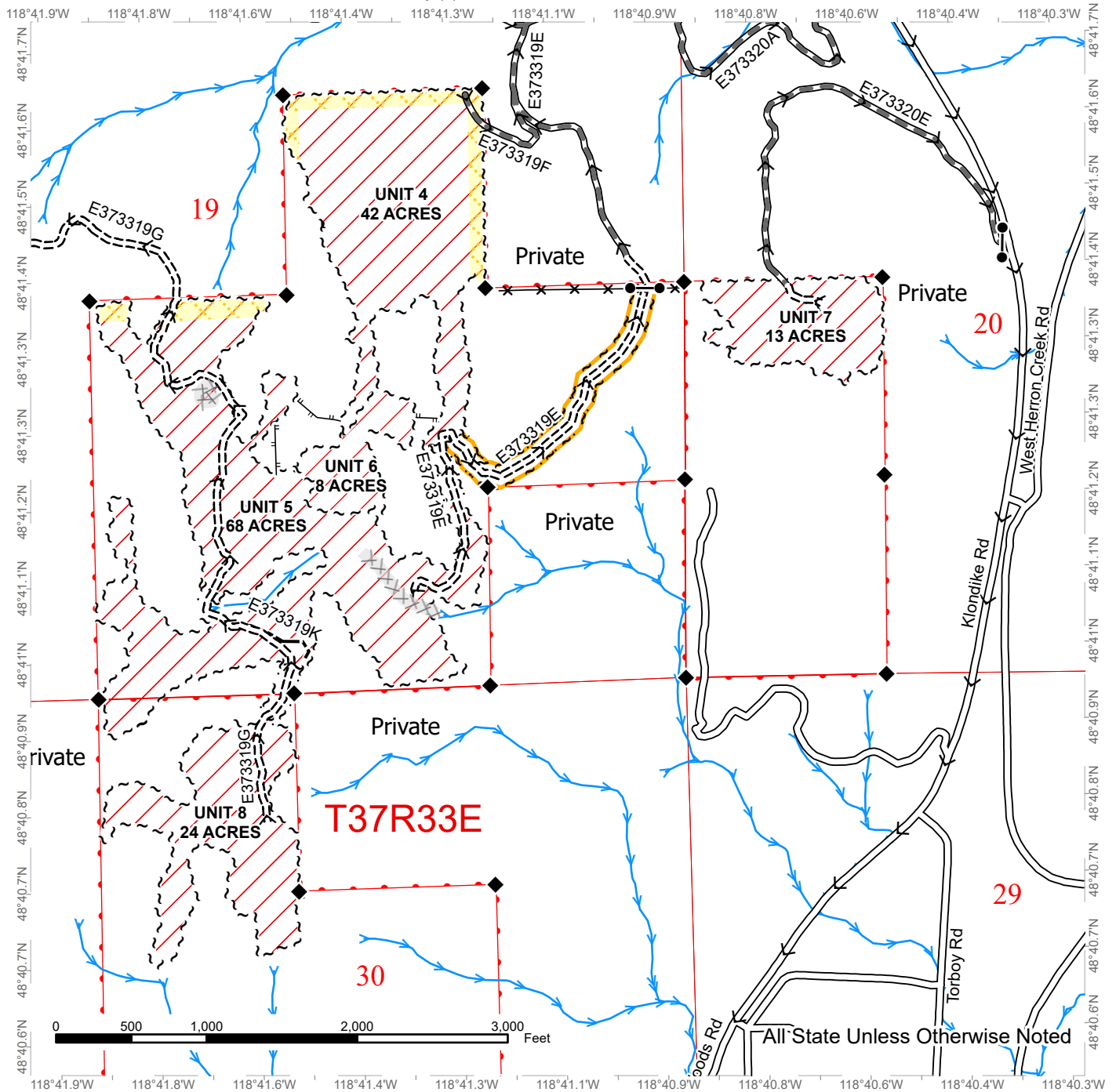


DNR Managed Lands	Required Construction	Scattered ROW Trees
Public Land Survey Sections	Existing Roads	Streams
Public Land Survey Townships	Required Pre-Haul Maintenance	Gate
Variable Retention Harvest	Optional Construction	Survey Monument
Fence	Designated Skid Trail	Haul Route
Equipment Limitation Zone	Sale Boundary Tags	
No Whip Felling	Right of Way Tags = 2 acres	

TIMBER SALE MAP

SALE NAME: Q KLONDIKE
AGREEMENT #: 30-106084
TOWNSHIP(S): T37R32E, T37R33E
TRUST(S): Common School and Indemnity (3)

REGION: Northeast Region
COUNTY(S): Ferry
ELEVATION RGE: 2840-3920



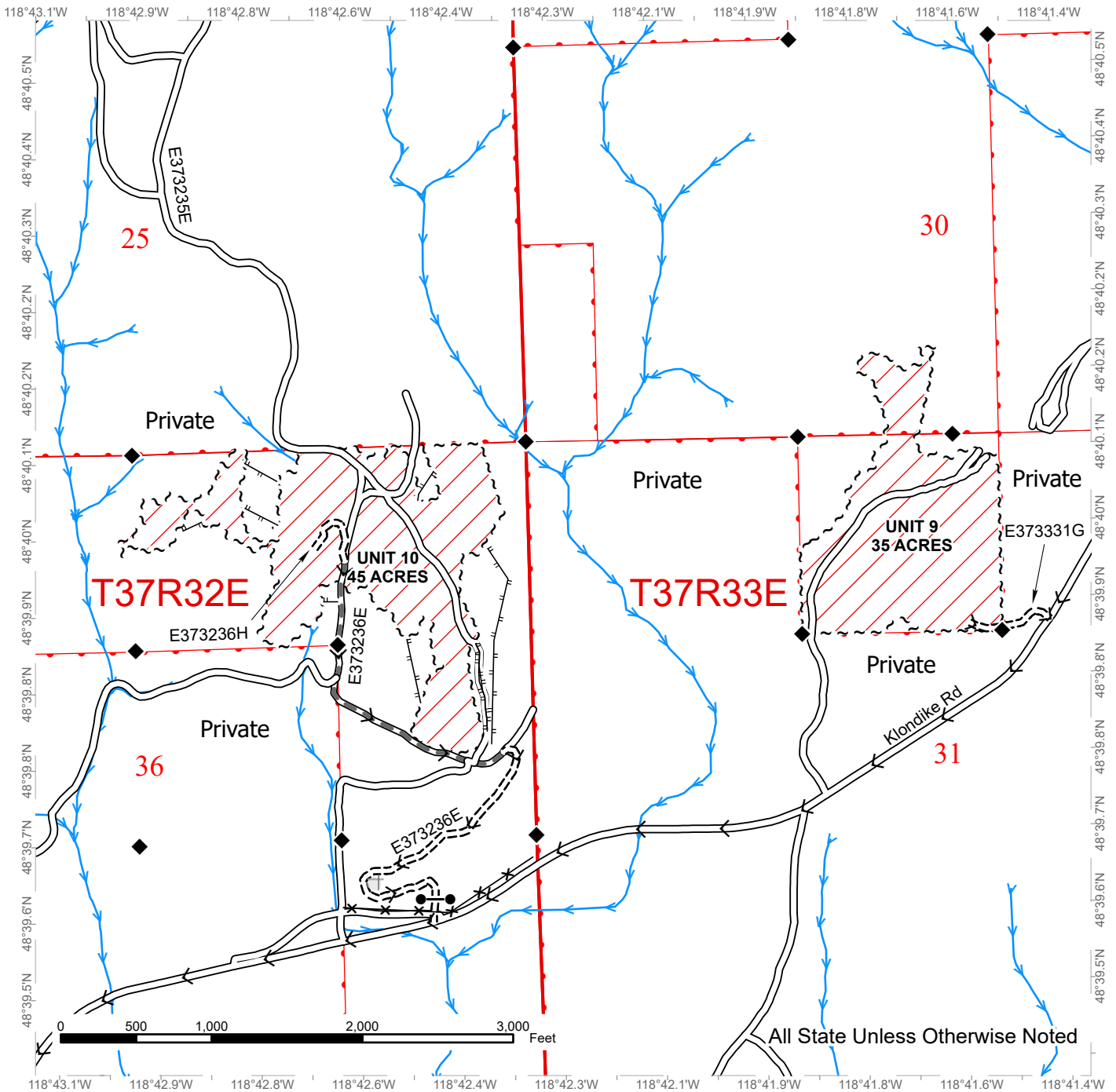
DNR Managed Lands	Required Construction	Scattered ROW Trees
Public Land Survey Sections	Existing Roads	Streams
Public Land Survey Townships	Required Pre-Haul Maintenance	Gate
Variable Retention Harvest	Optional Construction	Survey Monument
Fence	Designated Skid Trail	Haul Route
Equipment Limitation Zone	Sale Boundary Tags	
No Whip Felling	Right of Way Tags = 2 acres	



TIMBER SALE MAP

SALE NAME: Q KLONDIKE
AGREEMENT #: 30-106084
TOWNSHIP(S): T37R32E, T37R33E
TRUST(S): Common School and Indemnity (3)

REGION: Northeast Region
COUNTY(S): Ferry
ELEVATION RGE: 2840-3920



All State Unless Otherwise Noted

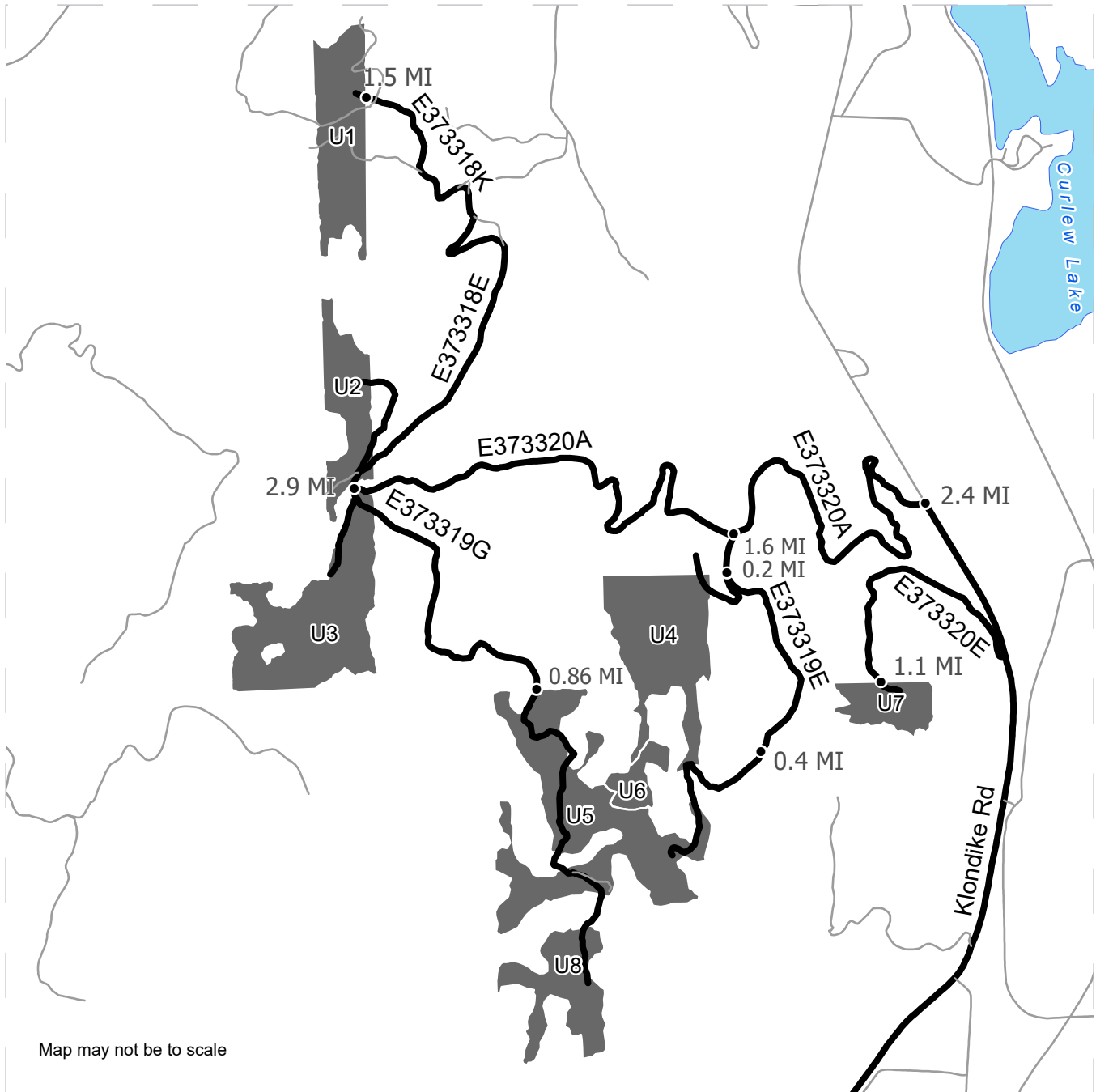
DNR Managed Lands	Required Construction	Streams
Public Land Survey Sections	Existing Roads	Gate
Public Land Survey Townships	Required Pre-Haul Maintenance	Survey Monument
Fence	Designated Skid Trail	Haul Route
Equipment Limitation Zone	Sale Boundary Tags	



DRIVING MAP

SALE NAME: Q KLONDIKE
AGREEMENT#: 30-106084
TOWNSHIP(S): T37R32E, T37R33E
TRUST(S): Common School and Indemnity (3)

REGION: Northeast Region
COUNTY(S): Ferry
ELEVATION RGE: 2840-3920



Map may not be to scale

- Timber Sale Unit
- Haul Route
- Other Route
- Highway

DRIVING DIRECTIONS:

From the town of Republic travel 1.9 miles east on Klondike road to a turnout that is the hike in point for Unit 10. Travel another 0.9 miles on Klondike road to reach the hike in point for Unit 9. Travel another 2.4 miles and take a left onto E373320A for access to Units 1 through 8. To reach Units 2 and 3 stay on E373320A for 2.9 miles or continue for another 1.1 miles on the E373318E road to reach Unit 1.

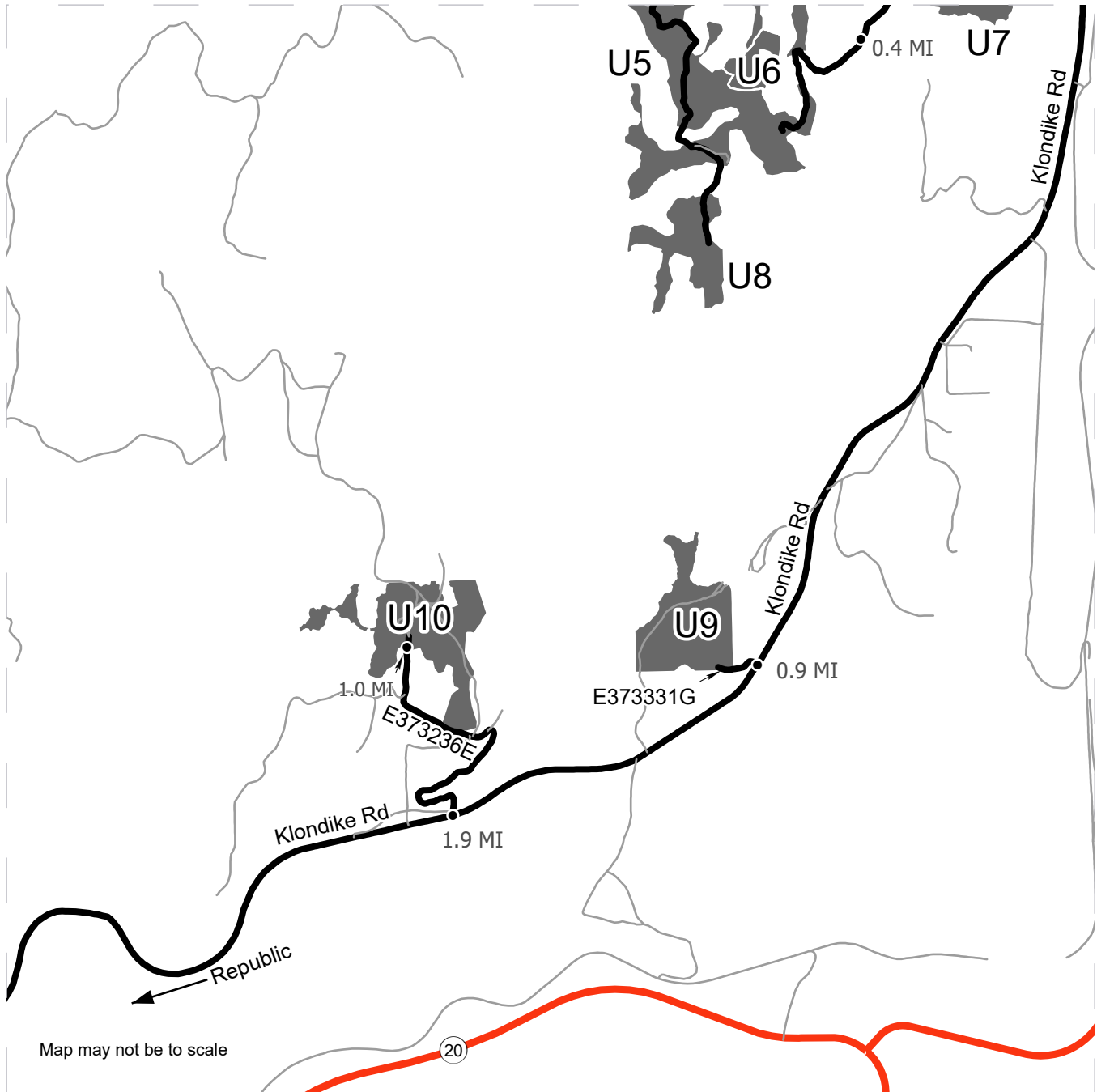
To reach Units 4-8 from the intersection of Klondike road and E373320A travel 1.6 miles and take a left on E373319E. Travel 0.2 miles while staying right at the Y to reach Unit 4 or travel 0.4 miles while taking a left at the Y to reach the hike in point for Units 5, 6, 7, and 8.



DRIVING MAP

SALE NAME: Q KLONDIKE
AGREEMENT#: 30-106084
TOWNSHIP(S): T37R32E, T37R33E
TRUST(S): Common School and Indemnity (3)

REGION: Northeast Region
COUNTY(S): Ferry
ELEVATION RGE: 2840-3920



Map may not be to scale

- Timber Sale Unit
- Haul Route
- Other Route
- Highway

DRIVING DIRECTIONS:

From the town of Republic travel 1.9 miles east on Klondike road to a turnout that is the hike in point for Unit 10. Travel another 0.9 miles on Klondike road to reach the hike in point for Unit 9. Travel another 2.4 miles and take a left onto E373320A for access to Units 1 through 8. To reach Units 2 and 3 stay on E373320A for 2.9 miles or continue for another 1.1 miles on the E373318E road to reach Unit 1.

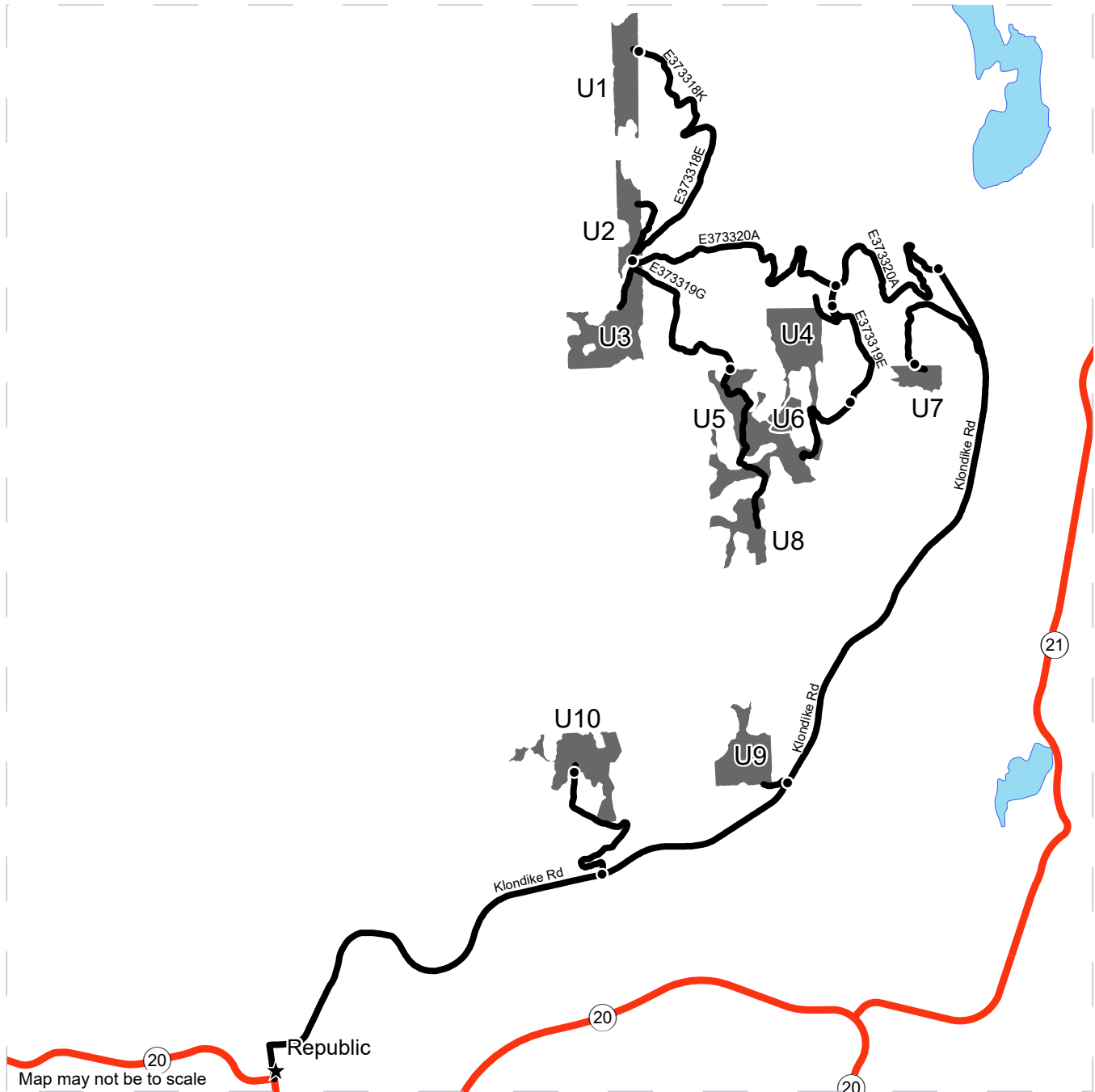
To reach Units 4-8 from the intersection of Klondike road and E373320A travel 1.6 miles and take a left on E373319E. Travel 0.2 miles while staying right at the Y to reach Unit 4 or travel 0.4 miles while taking a left at the Y to reach the hike in point for Units 5, 6, 7, and 8.



DRIVING MAP

SALE NAME: Q KLONDIKE
AGREEMENT#: 30-106084
TOWNSHIP(S): T37R32E, T37R33E
TRUST(S): Common School and Indemnity (3)

REGION: Northeast Region
COUNTY(S): Ferry
ELEVATION RGE: 2840-3920



- Timber Sale Unit
- Haul Route
- Highway

DRIVING DIRECTIONS:

From the town of Republic travel 1.9 miles east on Klondike road to a turnout that is the hike in point for Unit 10. Travel another 0.9 miles on Klondike road to reach the hike in point for Unit 9. Travel another 2.4 miles and take a left onto E373320A for access to Units 1 through 8. To reach Units 2 and 3 stay on E373320A for 2.9 miles or continue for another 1.1 miles on the E373318E road to reach Unit 1.

To reach Units 4-8 from the intersection of Klondike road and E373320A travel 1.6 miles and take a left on E373319E. Travel 0.2 miles while staying right at the Y to reach Unit 4 or travel 0.4 miles while taking a left at the Y to reach the hike in point for Units 5, 6, 7, and 8.





TIMBER NOTICE OF SALE

SALE NAME: Q COPPER SWAN

AGREEMENT NO: 30-106142

AUCTION: July 23, 2024 starting at 10:00 a.m., Northeast Region Office, Colville, WA

COUNTY: Ferry

SALE LOCATION: Sale located approximately 5 miles west of Republic, WA.

PRODUCTS SOLD AND SALE AREA:

All conifer species except for leave trees banded with orange paint and two standing snags per acre in Units 1, 2, 3, 4, 5, 6, 7, 8 and 9 bounded by white timber sale boundary tags; and all right of way timber banded with yellow paint.

All forest products above located on part(s) of Sections 4, 5, 16, 20, 27 and 33 all in Township 36 North, Range 32 East, W.M., containing 268 acres, more or less.

CERTIFICATION: This sale is certified under the Sustainable Forestry Initiative® program Standard (cert no: BVC-SFIFM-018227)

ESTIMATED SALE VOLUMES AND QUALITY:

Table with columns: Species, Avg Ring DBH, Ring Count, Total MBF, and MBF by Grade (P, SM, 1S, 2S, 3S, 4S, 5S, 6S, UT). Rows include Douglas fir, Larch, Lodgepole, and Sale Total.

MINIMUM BID: \$477,000.00

BID METHOD: Sealed Bids

PERFORMANCE SECURITY:

\$95,400.00

SALE TYPE: Lump Sum

EXPIRATION DATE: November 1, 2026

ALLOCATION: Export Restricted

BID DEPOSIT: \$47,700.00 or Bid Bond. Said deposit shall constitute an opening bid at the appraised price.

HARVEST METHOD: Ground based equipment, Dozer, and Rubber tired skidder. Falling and Yarding will not be permitted from March 15 to June 1 unless authorized in writing by the Contract Administrator due to spring breakup.

ROADS: 21.31 stations of required construction. 447.58 stations of required prehaul maintenance. Road construction will not be permitted from March 15 to June 1 unless authorized in writing by the Contract Administrator due to spring breakup. The hauling of forest products will not be permitted from March 15 to June 1 unless authorized in writing by the Contract Administrator due spring breakup.

ACREAGE DETERMINATION

CRUISE METHOD: Acreage determined using GPS methods. Acreage shown above is net harvest acres in harvest units. All species: 7.0 - 17.5 inches dbh has minimum top of 4.6 inch dib. All species 17.6 inches and greater dbh have a minimum top dib of 40% of dob at 16 feet or a 6 inch top whichever is greater.



TIMBER NOTICE OF SALE

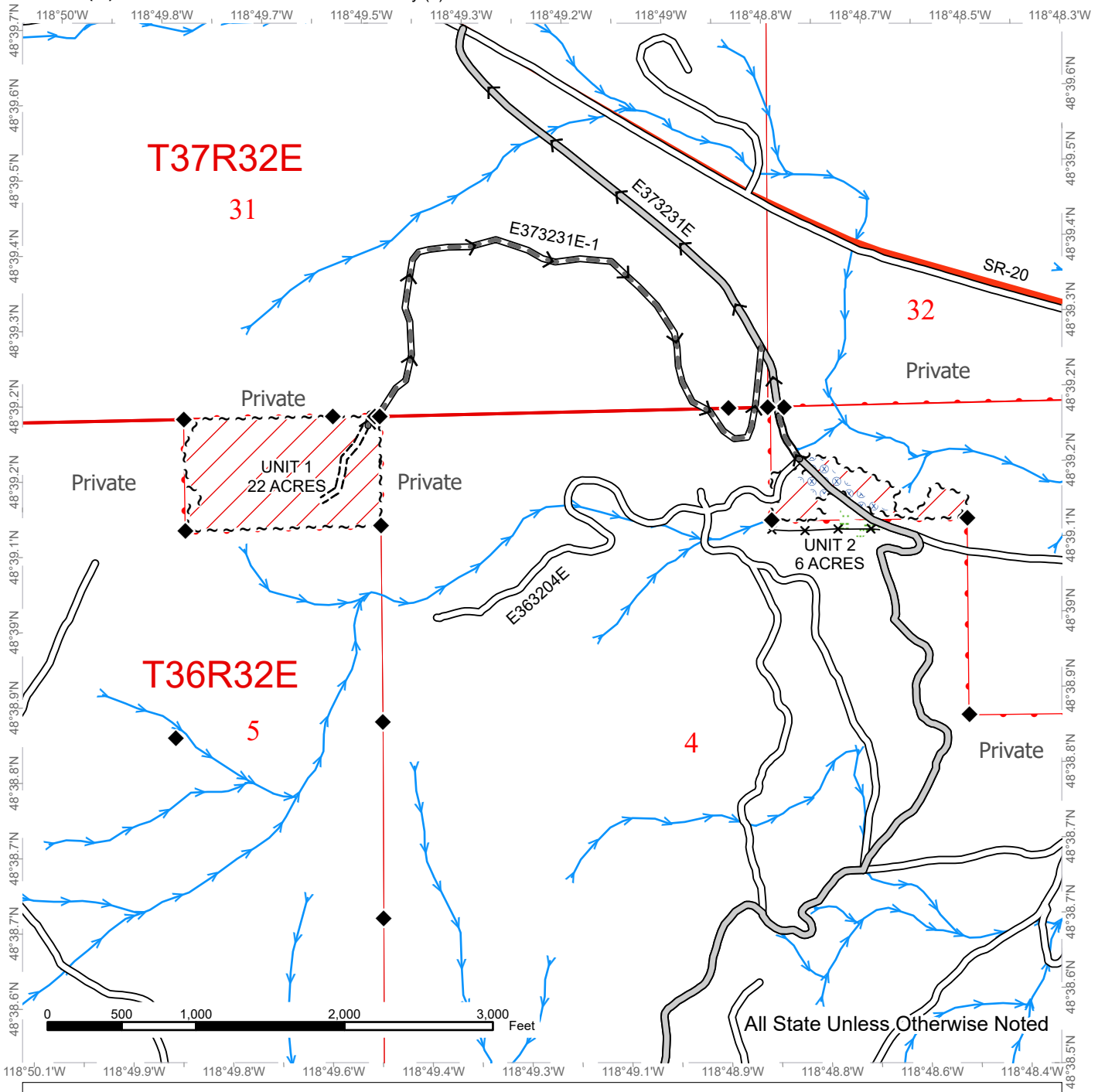
FEES: Within 10 days of day of sale, Purchaser shall provide payment for three road use permits in the amount of \$500.00 each and payment for one road use permit in the amount of \$250.00. \$40,647.00 is due on day of sale. \$9.00 per MBF is due upon removal. These are in addition to the bid price.

SPECIAL REMARKS: Locked gate restricts access to Units 3, 4, 5 and 8. Contact Northeast Region Office (509) 684-7474 for access.

TIMBER SALE MAP

SALE NAME: Q COPPER SWAN
AGREEMENT #: 30-106142
TOWNSHIP(S): T36R32E
TRUST(S): Common School and Indemnity (3)

REGION: Northeast Region
COUNTY(S): Ferry
ELEVATION RGE: 3000-3840



All State Unless Otherwise Noted

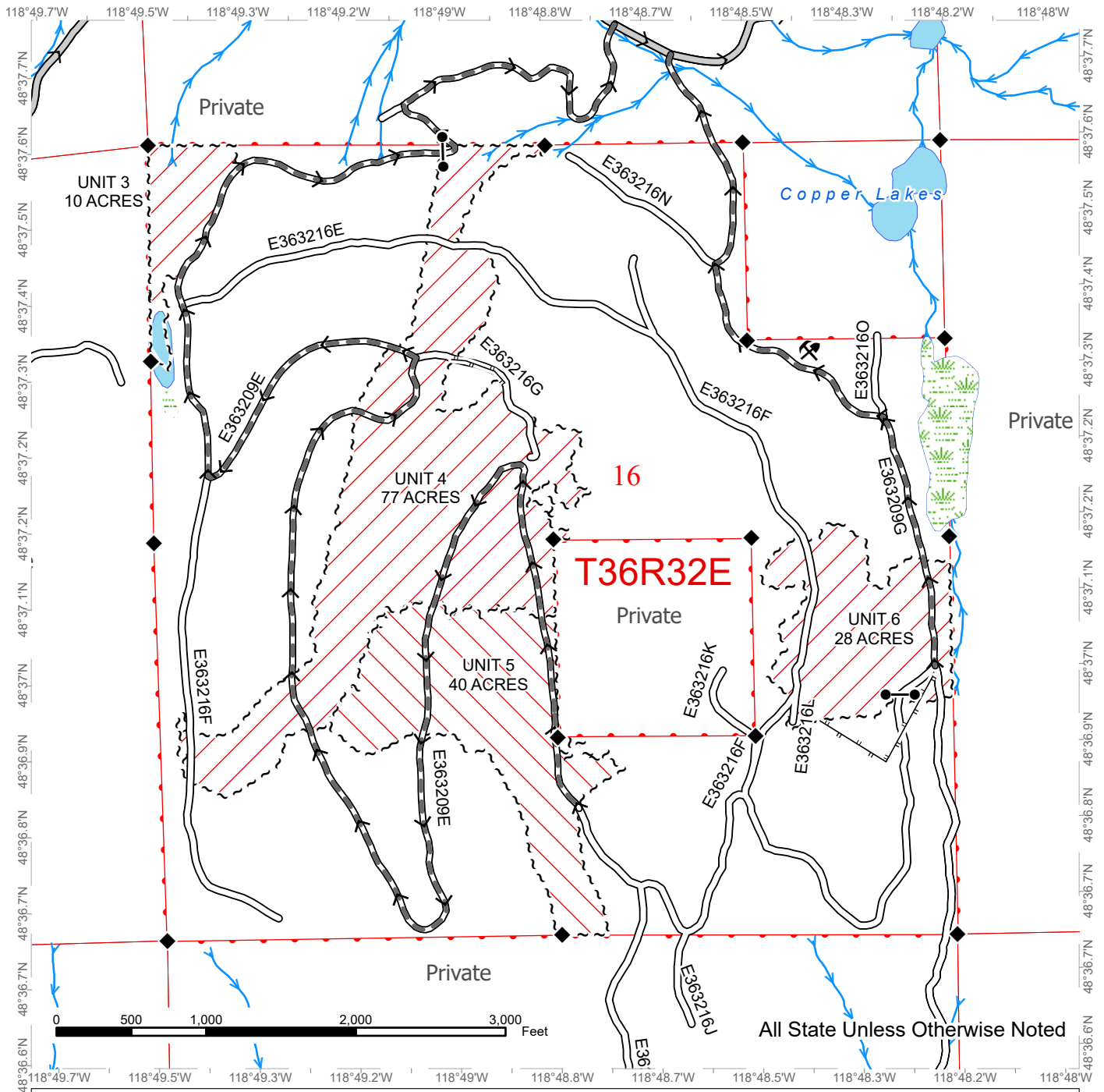
Public Land Survey Sections	County Road	Fence
DNR Managed Lands	Existing Roads	Streams
Variable Retention Harvest	Required Pre-Haul Maintenance	Survey Monument
Highway	Required Construction	Haul Route
Sale Boundary Tags	Wetland Mgt Zone	
	Hazard Abatement Area	



TIMBER SALE MAP

SALE NAME: Q COPPER SWAN
AGREEMENT #: 30-106142
TOWNSHIP(S): T36R32E
TRUST(S): Common School and Indemnity (3)

REGION: Northeast Region
COUNTY(S): Ferry
ELEVATION RGE: 3000-3840



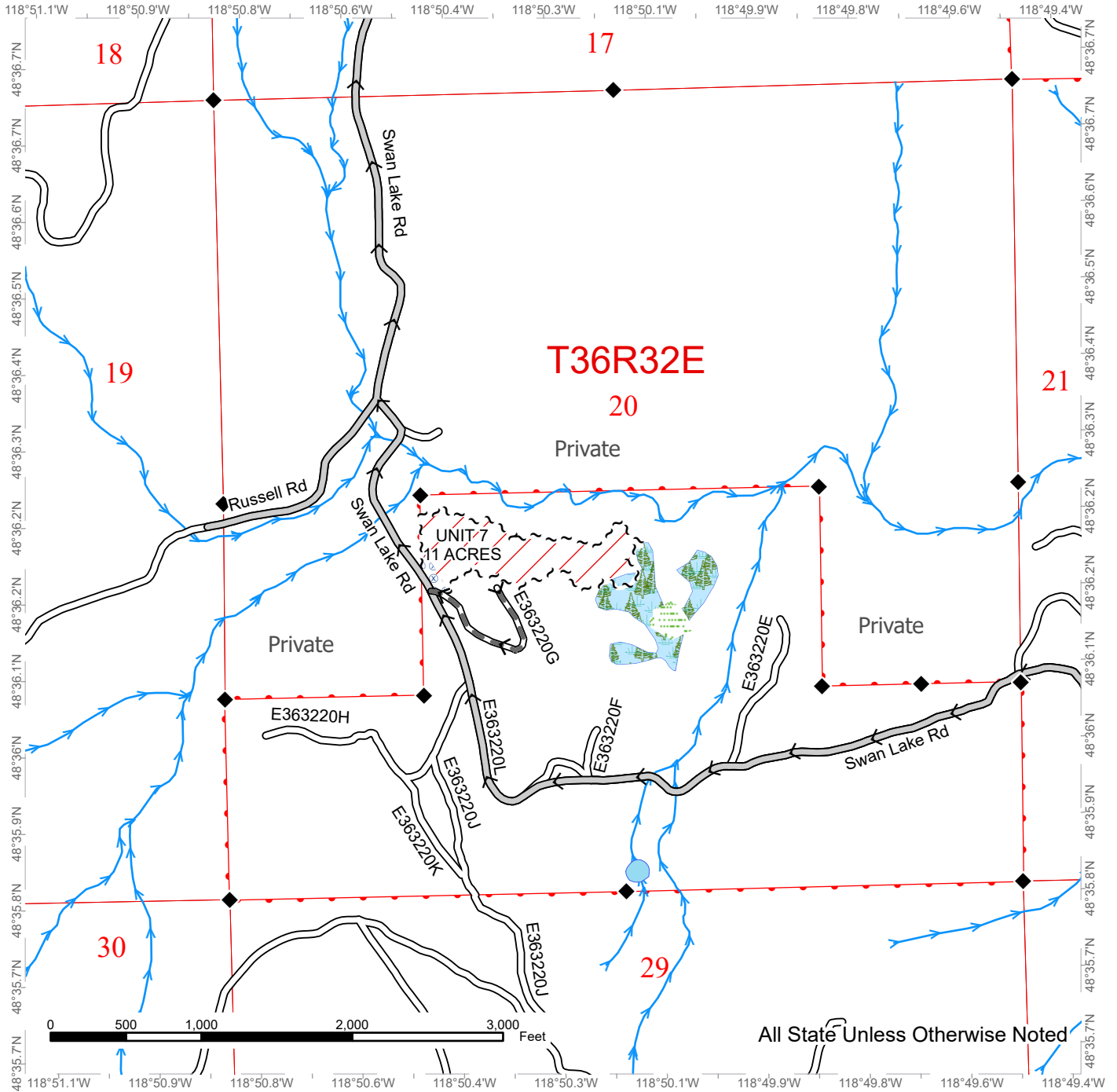
- | | | |
|-----------------------------|-------------------------------|-----------------|
| Public Land Survey Sections | County Road | Streams |
| DNR Managed Lands | Existing Roads | Survey Monument |
| Variable Retention Harvest | Required Pre-Haul Maintenance | Gates |
| Uneven-Aged Management | Designated Skid Trail | Rock Pit |
| Sale Boundary Tags | Wetland Mgt Zone | Haul Route |



TIMBER SALE MAP

SALE NAME: Q COPPER SWAN
AGREEMENT #: 30-106142
TOWNSHIP(S): T36R32E
TRUST(S): Common School and Indemnity (3)

REGION: Northeast Region
COUNTY(S): Ferry
ELEVATION RGE: 3000-3840



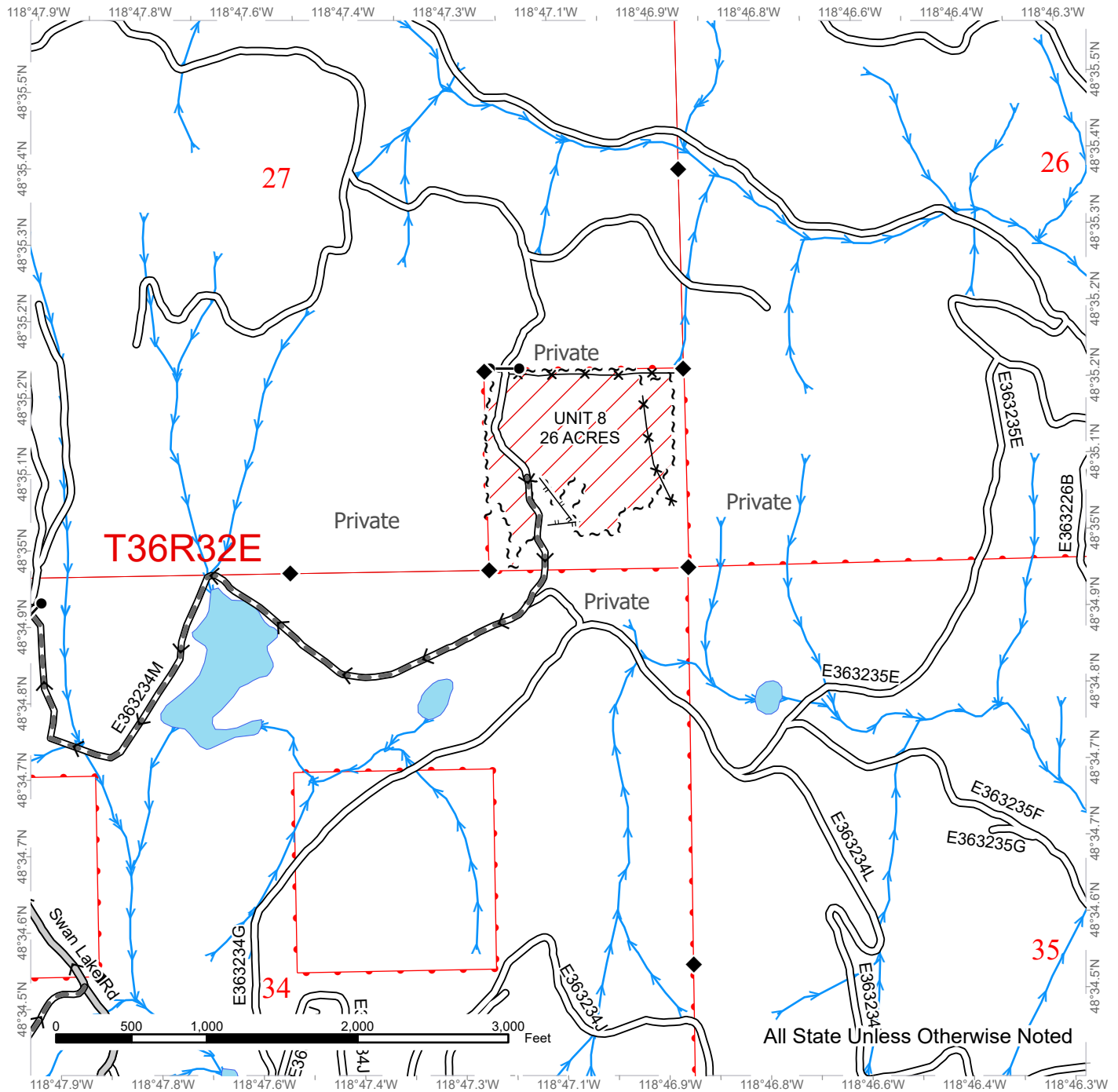
Public Land Survey Sections	County Road	Streams
DNR Managed Lands	Existing Roads	Survey Monument
Variable Retention Harvest	Required Pre-Haul Maintenance	Haul Route
Sale Boundary Tags	Forested Wetland	
	Wetland Mgt Zone	
	Hazard Abatement Area	



TIMBER SALE MAP

SALE NAME: Q COPPER SWAN
AGREEMENT #: 30-106142
TOWNSHIP(S): T36R32E
TRUST(S): Common School and Indemnity (3)

REGION: Northeast Region
COUNTY(S): Ferry
ELEVATION RGE: 3000-3840



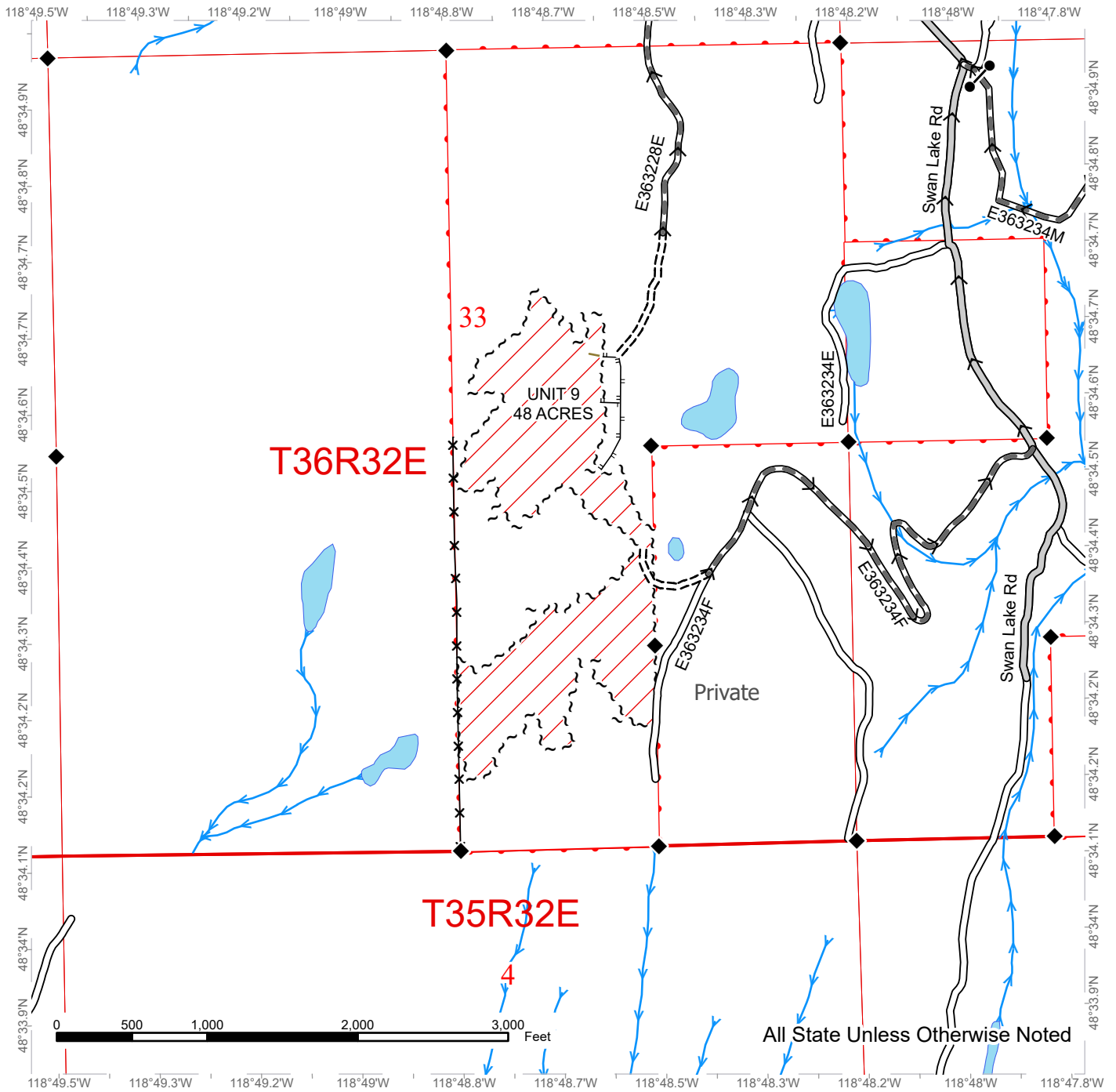
All State Unless Otherwise Noted

Public Land Survey Sections	County Road	Fence
DNR Managed Lands	Existing Roads	Streams
Variable Retention Harvest	Required Pre-Haul Maintenance	Survey Monument
Sale Boundary Tags	Designated Skid Trail	Gates
		Haul Route

TIMBER SALE MAP

SALE NAME: Q COPPER SWAN
AGREEMENT #: 30-106142
TOWNSHIP(S): T36R32E
TRUST(S): Common School and Indemnity (3)

REGION: Northeast Region
COUNTY(S): Ferry
ELEVATION RGE: 3000-3840



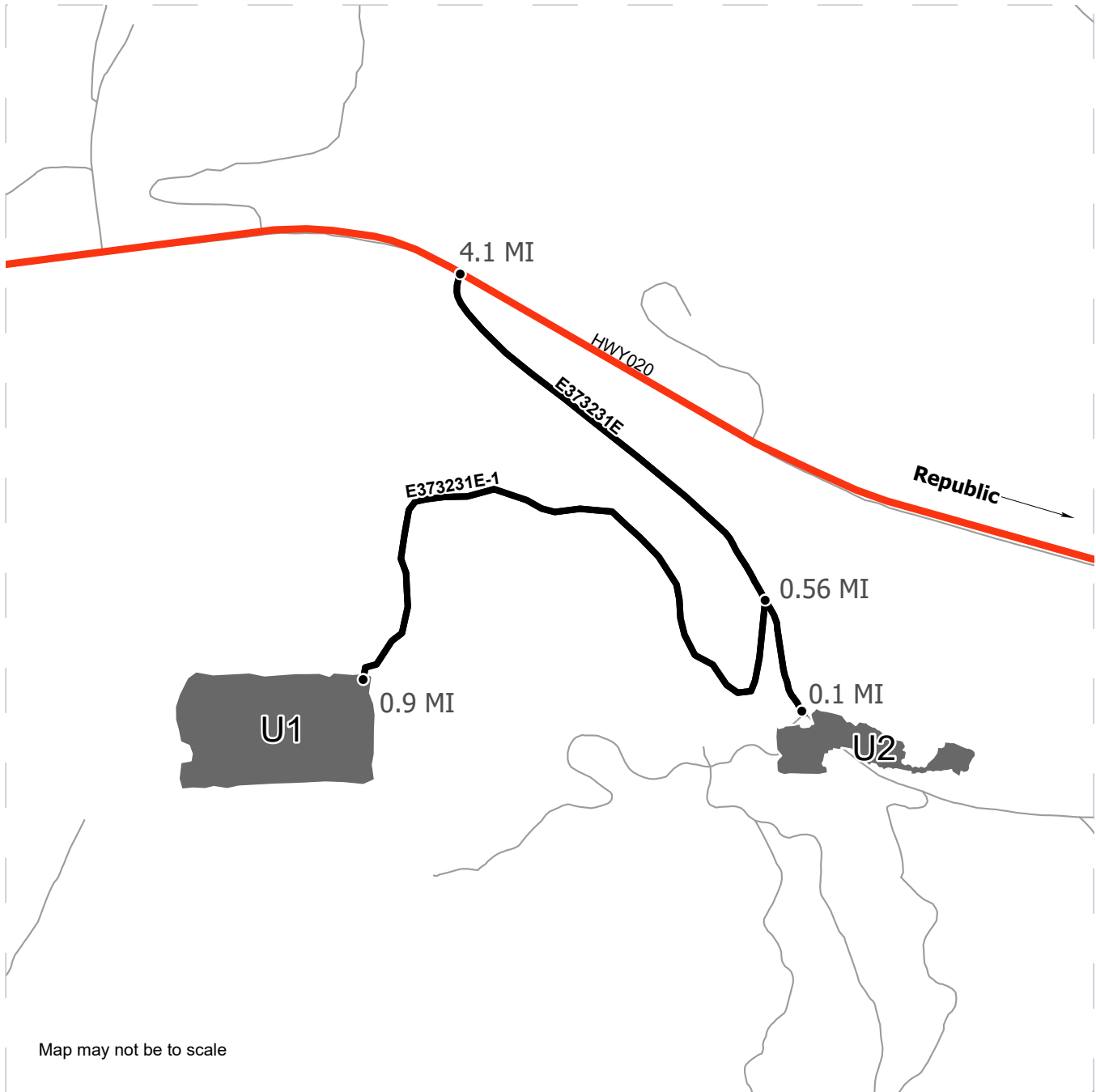
All State Unless Otherwise Noted

Public Land Survey Sections	County Road	Fence
DNR Managed Lands	Existing Roads	Streams
Variable Retention Harvest	Required Pre-Haul Maintenance	Survey Monument
Sale Boundary Tags	Required Construction	Gates
	Designated Skid Trail	Haul Route





DRIVING MAP

SALE NAME: Q COPPER SWAN
AGREEMENT#: 30-106142
TOWNSHIP(S): T36R32E
TRUST(S): Common School and Indemnity (3)

REGION: Northeast Region
COUNTY(S): Ferry
ELEVATION RGE: 3000-3840



Map may not be to scale

-  Timber Sale Unit
-  Haul Route
-  Highway
-  Distance Indicator

DRIVING DIRECTIONS:

To access Units 1 and 2: From Republic, WA travel approximately 4.1 miles West on highway 20 until turning left on Sage road. To access U1 travel for approximately 0.5 miles before reaching the "Y" intersection. To access Unit 1 stay to the right and travel approximately 0.9 miles on the E373231E-1 road. To access Unit 2 stay to the left at the "Y" and travel for approximately 0.1 miles.

To access units 3-6: From Republic, WA travel West 2.2 miles on highway 20 until turning left onto Swan Lake road. To access Unit 6 travel south on Swan lake road for approximately 2.1 miles to the E363209G road, from there travel south 0.8 miles. To access Units 3-5 travel 0.5 miles south from the intersection of Swan Lake road and E363209E until reaching Unit 4. To access Unit 3 continue on the E363209E road for approximately 0.27 miles more. To access Unit 5 continue on the E363209E road for approximately 1.3 miles more.

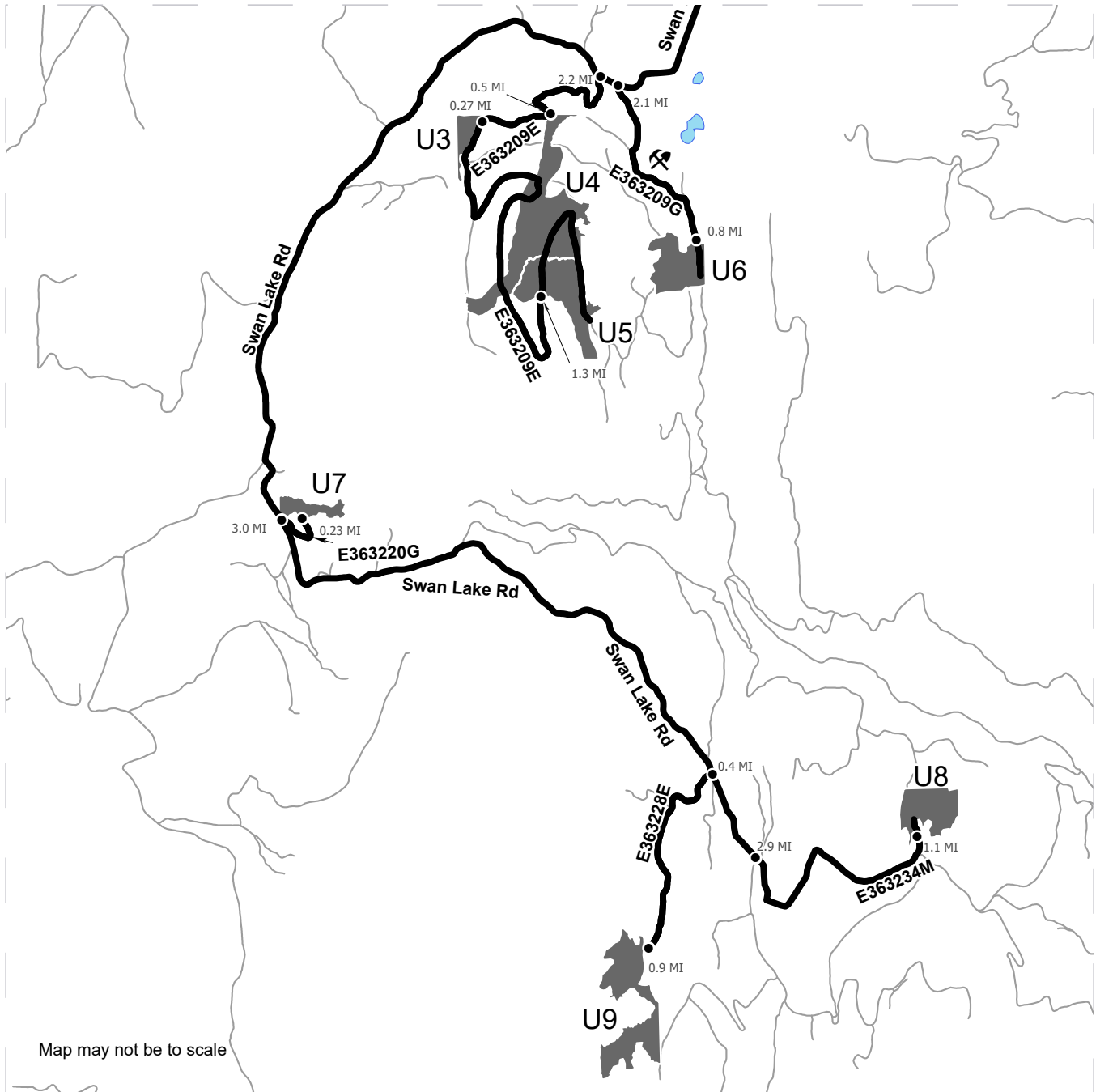
To access Unit 7 travel south from the intersection of Swan Lake Road and E363209E on Swan Lake Road for approximately 3.0 miles until reaching E363220G, travel East on E363220G until reaching U7. To access Unit 8 travel beyond Unit 7 access for 2.9 miles on the Swan lake road until reaching the E363234M road. Continue traveling East on E363234M for approximately 1.1 miles to reach U8. To access Unit 9 travel north from the intersection of the Swan Lake and E263234M road for approximately 0.4 miles until reaching the E362228E road. Travel West on the E363228E road for approximately 0.9 miles until reaching U9.



DRIVING MAP

SALE NAME: Q COPPER SWAN
AGREEMENT#: 30-106142
TOWNSHIP(S): T36R32E
TRUST(S): Common School and Indemnity (3)

REGION: Northeast Region
COUNTY(S): Ferry
ELEVATION RGE: 3000-3840



Map may not be to scale

- Timber Sale Unit
- Haul Route
- Distance Indicator
- ⚡ Rock Pit

DRIVING DIRECTIONS:

To access Units 1 and 2: From Republic, WA travel approximately 4.1 miles West on highway 20 until turning left on Sage road. To access U1 travel for approximately 0.5 miles before reaching the "Y" intersection. To access Unit 1 stay to the right and travel approximately 0.9 miles on the E373231E-1 road. To access Unit 2 stay to the left at the "Y" and travel for approximately 0.1 miles.

To access units 3-6: From Republic, WA travel West 2.2 miles on highway 20 until turning left onto Swan Lake road. To access Unit 6 travel south on Swan lake road for approximately 2.1 miles to the E363209G road, from there travel south 0.8 miles. To access Units 3-5 travel 0.5 miles south from the intersection of Swan Lake road and E363209E until reaching Unit 4. To access Unit 3 continue on the E363209E road for approximately 0.27 miles more. To access Unit 5 continue on the E363209E road for approximately 1.3 miles more.

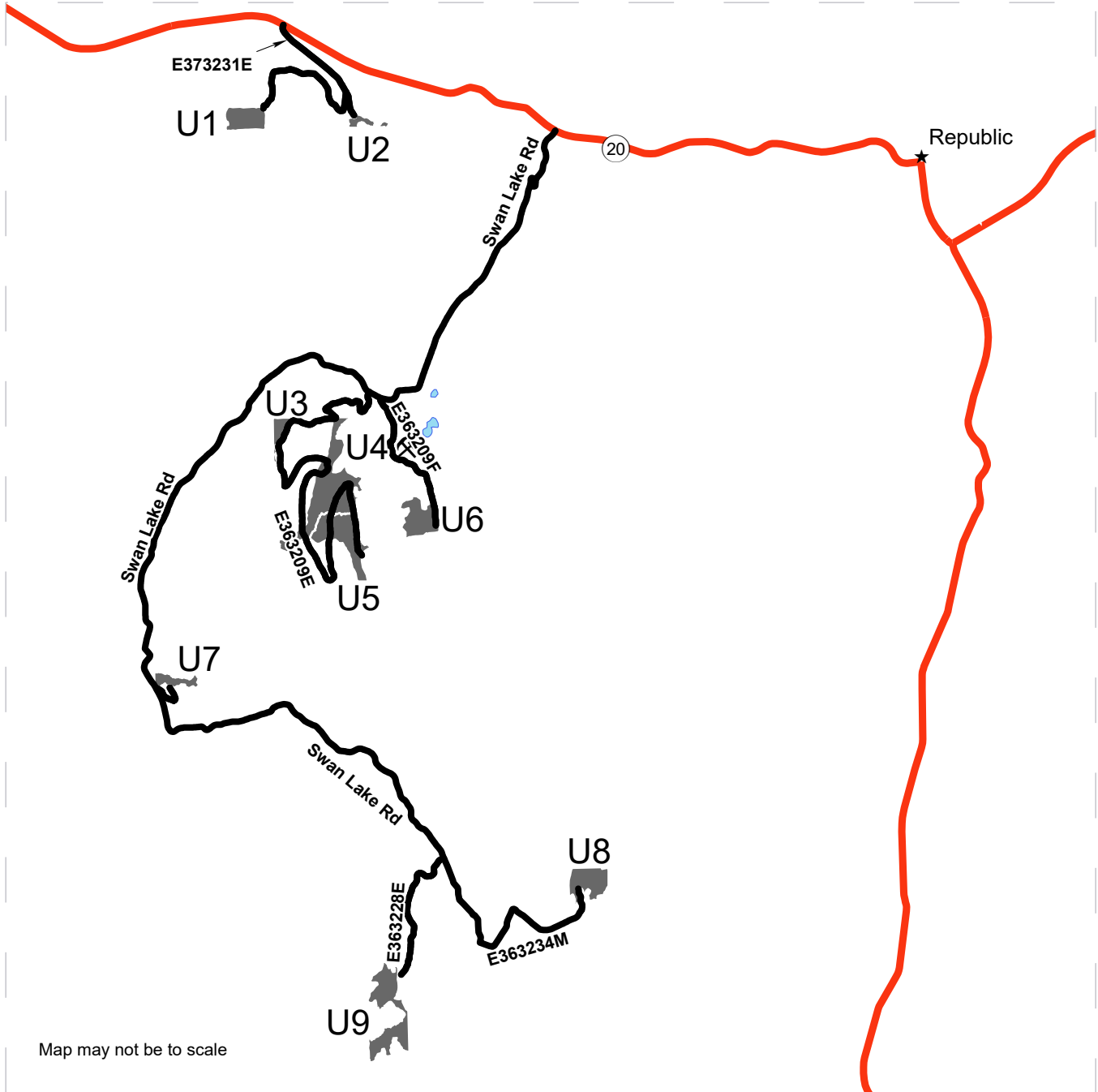
To access Unit 7 travel south from the intersection of Swan Lake Road and E363209E on Swan Lake Road for approximately 3.0 miles until reaching E363220G, travel East on E363220G until reaching U7. To access Unit 8 travel beyond Unit 7 access for 2.9 miles on the Swan lake road until reaching the E363234M road. Continue traveling East on E363234M for approximately 1.1 miles to reach U8. To access Unit 9 travel north from the intersection of the Swan Lake and E263234M road for approximately 0.4 miles until reaching the E362228E road. Travel West on the E363228E road for approximately 0.9 miles until reaching U9.



DRIVING MAP

SALE NAME: Q COPPER SWAN
AGREEMENT#: 30-106142
TOWNSHIP(S): T36R32E
TRUST(S): Common School and Indemnity (3)

REGION: Northeast Region
COUNTY(S): Ferry
ELEVATION RGE: 3000-3840



Map may not be to scale

- Timber Sale Unit
- Haul Route
- Highway
- Rock Pit

DRIVING DIRECTIONS:

To access Units 1 and 2: From Republic, WA travel approximately 4.1 miles West on highway 20 until turning left on Sage road. To access U1 travel for approximately 0.5 miles before reaching the "Y" intersection. To access Unit 1 stay to the right and travel approximately 0.9 miles on the E373231E-1 road. To access Unit 2 stay to the left at the "Y" and travel for approximately 0.1 miles.

To access units 3-6: From Republic, WA travel West 2.2 miles on highway 20 until turning left onto Swan Lake road. To access Unit 6 travel south on Swan lake road for approximately 2.1 miles to the E363209G road, from there travel south 0.8 miles. To access Units 3-5 travel 0.5 miles south from the intersection of Swan Lake road and E363209E until reaching Unit 4. To access Unit 3 continue on the E363209E road for approximately 0.27 miles more. To access Unit 5 continue on the E363209E road for approximately 1.3 miles more.

To access Unit 7 travel south from the intersection of Swan Lake Road and E363209E on Swan Lake Road for approximately 3.0 miles until reaching E363220G, travel East on E363220G until reaching U7. To access Unit 8 travel beyond Unit 7 access for 2.9 miles on the Swan lake road until reaching the E363234M road. Continue traveling East on E363234M for approximately 1.1 miles to reach U8. To access Unit 9 travel north from the intersection of the Swan Lake and E263234M road for approximately 0.4 miles until reaching the E362228E road. Travel West on the E363228E road for approximately 0.9 miles until reaching U9.





TIMBER NOTICE OF SALE

SALE NAME: *STILLY REVISITED*

AGREEMENT NO: 30-93860

AUCTION: July 24, 2024 starting at 10:00 a.m., **COUNTY:** Snohomish
Northwest Region Office, Sedro Woolley, WA

SALE LOCATION: Sale located approximately 13 miles northeast of Arlington, WA.

**PRODUCTS SOLD
AND SALE AREA:**

All timber bounded by white timber sale boundary tags, except cedar salvage (cedar snags, preexisting dead and down cedar trees and cedar logs), trees marked with blue paint on the bole and root collar, and forest products tagged out by yellow leave tree area tags in Unit #1.

All timber bounded by white timber sale boundary tags and the ST-ML Road, except cedar salvage (cedar snags, preexisting dead and down cedar trees and cedar logs), trees marked with blue paint on the bole and root collar, and forest products tagged out by yellow leave tree area tags in Unit #2.

All timber bounded by white timber sale boundary tags, except cedar salvage (cedar snags, preexisting dead and down cedar trees and cedar logs) and trees marked with blue paint on the bole and root collar in Unit #3.

All timber bounded by white timber sale boundary tags and the ST-ML Road, except cedar salvage (cedar snags, preexisting dead and down cedar trees and cedar logs) and trees marked with blue paint on the bole and root collar in Unit #4.

All timber bounded by white timber sale boundary tags and the ST-37 Road, except cedar salvage (cedar snags, preexisting dead and down cedar trees and cedar logs), trees marked with blue paint on the bole and root collar, and forest products tagged out by yellow leave tree area tags in Unit #5.

All timber bounded by white timber sale boundary tags, property lines and the ST-37 Road, except cedar salvage (cedar snags, preexisting dead and down cedar trees and cedar logs), trees marked with blue paint on the bole and root collar, and forest products tagged out by yellow leave tree area tags in Unit #6.

All timber bounded by orange right-of-way tags and all timber within 30 feet of centerline of roads to be constructed.

All forest products above located on part(s) of Sections 3, 4 and 5 all in Township 32 North, Range 6 East, W.M., containing 152 acres, more or less.

CERTIFICATION: This sale is certified under the Sustainable Forestry Initiative® program Standard (cert no: BVC-SFIFM-018227)



TIMBER NOTICE OF SALE

ESTIMATED SALE VOLUMES AND QUALITY:

Species	Avg DBH	Ring Count	Total MBF	MBF by Grade								
				1P	2P	3P	SM	1S	2S	3S	4S	UT
Douglas fir	25.6	9	3,220			117	153		2,459	446	30	15
Hemlock	21.1		3,208						2,503	573	81	51
Silver fir	29.6		557						529	28		
Redcedar	20.6		460							421	39	
Red alder	17.2		373						181	100	88	4
Maple	18.5		112						57	43	9	3
Other Hardwood												
Other Conifer												
Sale Total			7,930									

MINIMUM BID: \$2,036,000.00

BID METHOD: Sealed Bids

PERFORMANCE SECURITY: \$100,000.00

SALE TYPE: Lump Sum

EXPIRATION DATE: March 31, 2027

ALLOCATION: Export Restricted

BID DEPOSIT: \$203,600.00 or Bid Bond. Said deposit shall constitute an opening bid at the appraised price.

HARVEST METHOD: Cable OR tethered equipment (See below for restrictions); shovel, "6-wheeled rubber-tired skidders with over-the-tire tracks spanning both sets of rear tires" (See below for restrictions), tracked skidder or rubber-tired skidder on sustained slopes 35% or less; self-leveling equipment on sustained slopes 50% or less (See below for restrictions).

Prior written approval of the Contract Administrator is required before tethered or self-leveling equipment may be used. If ground disturbance is causing excessive damage, as determined by the Contract Administrator, the use of this equipment will no longer be authorized.

Purchaser must obtain prior written approval from the Contract Administrator for areas as to where "6 wheeled rubber tired skidders with over-the-tire tracks spanning both sets of rear tires" can operate. If ground disturbance is causing excessive damage, as determined by the Contract Administrator, the equipment will no longer be authorized. Falling and Yarding will not be permitted from November 1 to March 31 unless authorized in writing by the Contract Administrator (THIS PERTAINS TO GROUND-BASED EQUIPMENT ONLY) to reduce soil damage and erosion.

Additional restrictions apply, see Remarks section below.

ROADS: 56.86 stations of required construction. 26.14 stations of required reconstruction. 238.90 stations of required prehaul maintenance. 14.06 stations of abandonment.

Rock may be obtained from the following source on State land at no charge to the Purchaser: Oceanview Pit at station 2+71 of the ST-3702 Road.

Development of existing rock source will involve drilling, shooting, and processing rock to generate riprap, 2-inch-minus surfacing, and 3-inch-minus ballast rock.



TIMBER NOTICE OF SALE

An estimated total quantity of rock needed for this proposal: 180 cubic yards of riprap and 2,070 cubic yards of surfacing rock and 7,990 cubic yards of ballast rock.

Additional restrictions apply, see Remarks section below.

Road work and the hauling of rock will not be permitted from November 1 to March 31 unless authorized in writing by the Contract Administrator to reduce soil damage and siltation. The hauling of forest products will not be permitted from November 1 to March 31 unless authorized in writing by the Contract Administrator to reduce soil damage and siltation.

ACREAGE DETERMINATION

CRUISE METHOD: Acres determined by GPS traverse. Cruise was conducted via variable plot sample type. See Cruise Narrative for further details. Shapefiles of units are available upon request, and on the DNR website after the BNR meeting in which the sale is presented.

FEES: \$134,810.00 is due on day of sale. \$9.00 per MBF is due upon removal. These are in addition to the bid price.

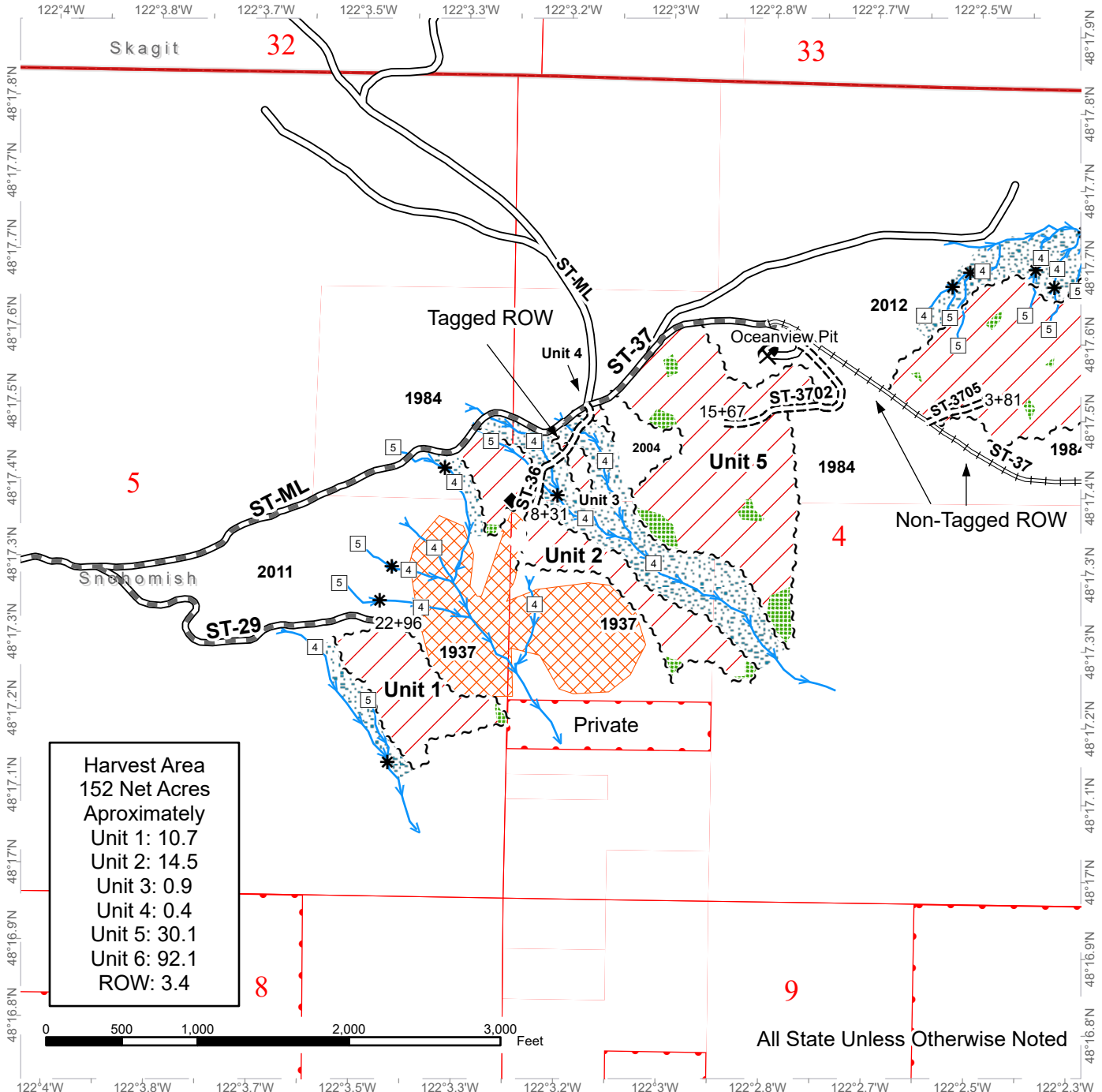
SPECIAL REMARKS:

1. Trees marked with a pink "T" represent the last take tree along property line boundaries.
2. No hauling on weekends or federal holidays.
3. No hauling before 7:00 AM or after 5:00 PM.
4. No operations before 7:00 AM or after 5:00 PM within 100 feet of neighbors in Unit 6.
5. HQ DF noted within the sale area. See cruise for further details.

TIMBER SALE MAP

SALE NAME: STILLY REVISITED
AGREEMENT #: 30-093860
TOWNSHIP(S): T32R6E
TRUST(S): Agricultural School (4), State Forest Purchase (2), State Forest Transfer (1), Common School (3)

REGION: Northwest Region
COUNTY(S): Snohomish
ELEVATION RGE: 680-1960



Harvest Area
 152 Net Acres
 Approximately
 Unit 1: 10.7
 Unit 2: 14.5
 Unit 3: 0.9
 Unit 4: 0.4
 Unit 5: 30.1
 Unit 6: 92.1
 ROW: 3.4



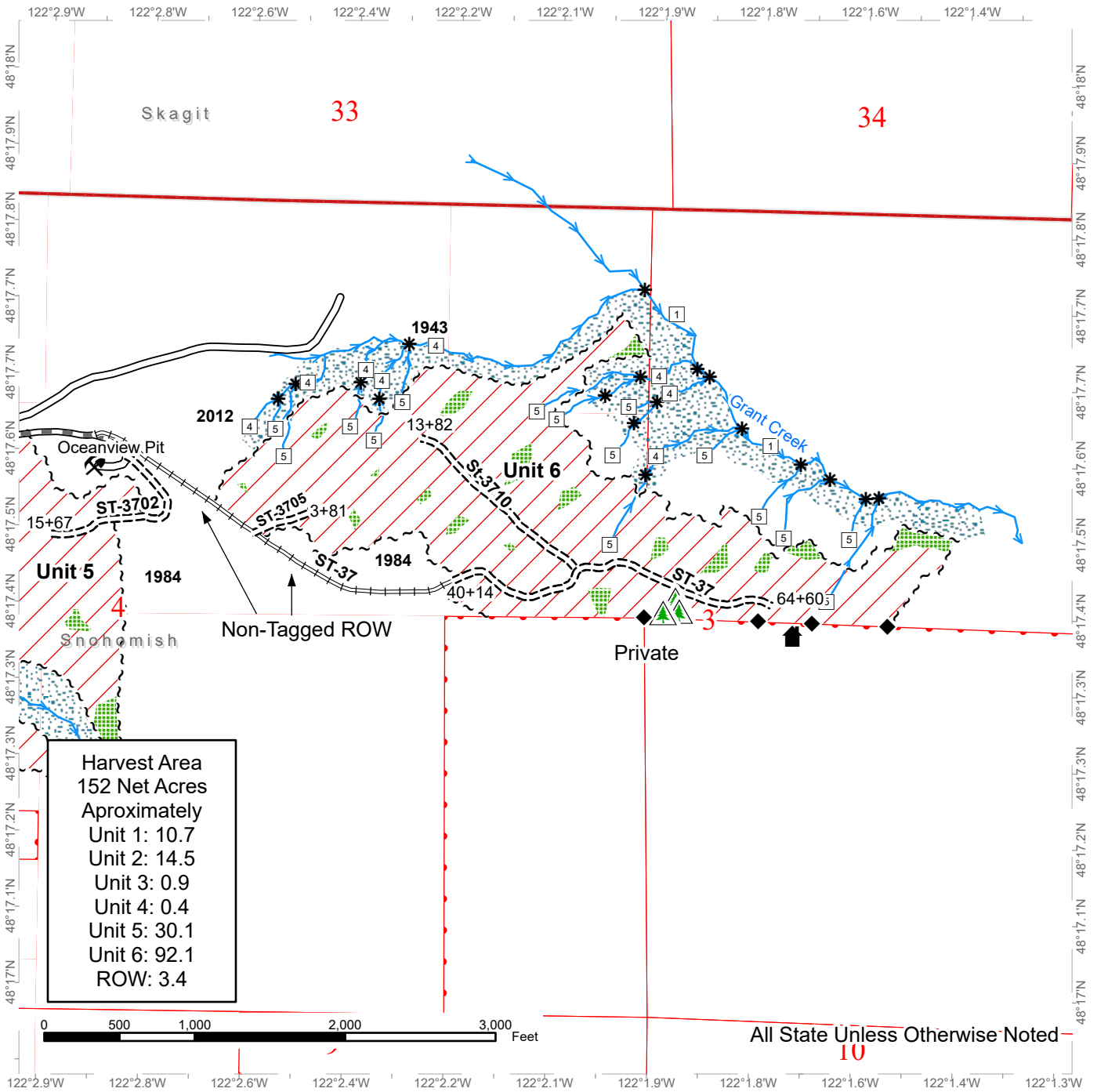
	Variable Retention Harvest		Stream Type 4		Required Pre-Haul Maintenance
	Sale Boundary Tags		Stream Type 5		Required Construction
	No Entry		Stream Break		Required Reconstruction
	Leave Tree Area		Survey Monument		DNR Managed Lands
	Riparian Mgt Zone		Rock Pit		
	Streams		Existing Roads		



TIMBER SALE MAP

SALE NAME: STILLY REVISITED
AGREEMENT #: 30-093860
TOWNSHIP(S): T32R6E
TRUST(S): Agricultural School (4), State Forest Purchase (2), State Forest Transfer (1), Common School (3)

REGION: Northwest Region
COUNTY(S): Snohomish
ELEVATION RGE: 680-1960



Harvest Area
 152 Net Acres
 Approximately
 Unit 1: 10.7
 Unit 2: 14.5
 Unit 3: 0.9
 Unit 4: 0.4
 Unit 5: 30.1
 Unit 6: 92.1
 ROW: 3.4

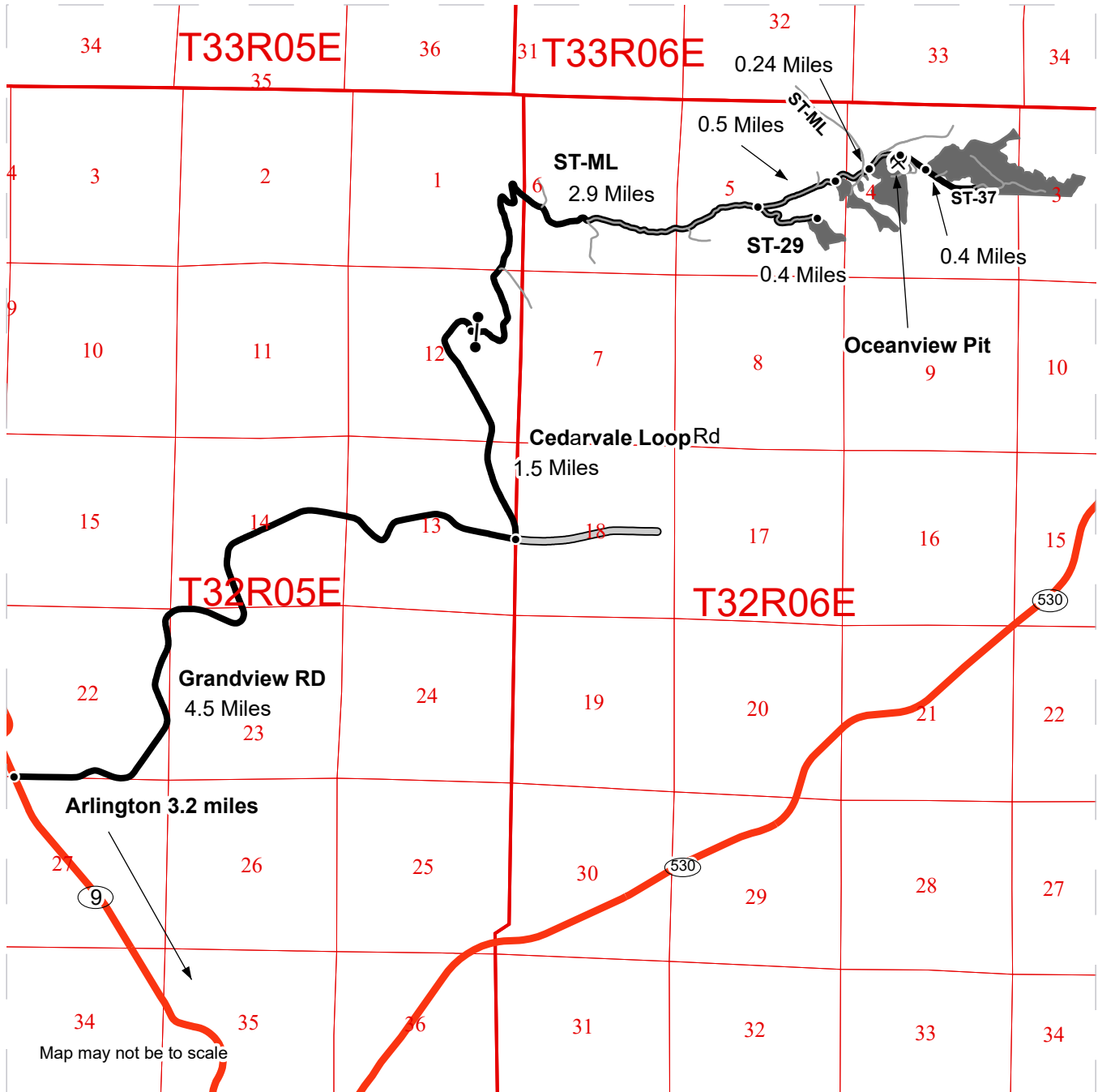
Variable Retention Harvest	Stream Type 5	Existing Roads
Sale Boundary Tags	Stream Break	Required Pre-Haul Maintenance
Leave Tree Area	Non-Tradeable Leave Trees	Required Construction
Riparian Mgt Zone	Survey Monument	Required Reconstruction
Streams	Rock Pit	DNR Managed Lands
Stream Type 1	Structure	
Stream Type 4		



DRIVING MAP

SALE NAME: STILLY REVISITED
AGREEMENT#: 30-093860
TOWNSHIP(S): T32R6E
TRUST(S): Agricultural School (4), Common School and Indemnity (3), State Forest Purchase (2), State Forest Transfer (1)

REGION: Northwest Region
COUNTY(S): Snohomish
ELEVATION RGE: 680-1960



- Timber Sale Unit
- Haul Route
- Other Road
- Distance Indicator
- Gate (F1-3)
- Rock Pit

Driving Directions:
 From Arlington: Travel north on HWY 9 for 3.2 miles. Turn right onto Grandview Rd and continue for 4.5 miles. Turn left onto Cedarvale Loop Rd, travel for 1.5 miles before reaching the ST- ML on the left side of the road.
 Unit 1: From the junction of Cedarvale Loop Rd and the ST-ML, travel through the gate and along the ML for 2.9 miles. Turn right onto the ST-29 and continue for 0.4 miles before reaching unit 1.
 Unit 2: From the junction of the ST-ML and ST-29 continue 0.5 miles, unit 2 will be on the right.
 Unit 3, 4 & 5: From Unit 2, Continue on the ML and on the right will be Unit 3, Unit 4 and Unit 5.
 Unit 6: From the junction of the ST-ML and ST-37, continue on the ST-37 for 0.4 miles to reach the start of unit 6.
 Oceanview Rockpit: From the junction ST-ML and ST-37, continue 0.2 miles to the ST-3702. Drive for 0.1 miles to reach the rockpit.





TIMBER NOTICE OF SALE

SALE NAME: LICKETY SPLIT SORTS

AGREEMENT NO: 30-106672 - 30-106678

AUCTION: July 25, 2024 starting at 10:00 a.m. Pacific Cascade Region Office, Castle Rock, WA

COUNTY: Wahkiakum

SALE LOCATION: Sale located approximately 20 miles west of Longview, WA

PRODUCTS SOLD AND SALE AREA:

All delivered logs, except leave trees marked with blue paint, trees bound with yellow "Leave Tree Area" tags, all down timber existing 5 years prior to the day of sale and all downed timber greater than 60 inches diameter, bound by the following:

Unit 1, white "Timber Sale Boundary" tags with pink flagging and property line marked with white "Timber Sale Boundary" tags, pink flagging and Carsonite posts;

Unit 2, white "Timber Sale Boundary" tags with pink flagging, E-3000 road, E-3005 road and property line marked with white "Timber Sale Boundary" tags, pink flagging and Carsonite posts; meeting the specifications described below; on parts of Section 9 in Township 8 North, Range 5 West W.M., containing 42 acres, more or less.

MINIMUM BID AND ESTIMATED LOG VOLUMES:

Table with 10 columns: Agreement #, Sort #, Species and Sort Specifications, Average Log Length, Estimated Volume (Mbf, Tons), Tons Per MBF, Minimum Bid Delivered Prices (\$/mbf, \$/Ton), Total Appraised Value, Bid Deposit. Includes a Totals row at the bottom.

CERTIFICATION: This sale is certified under the Sustainable Forestry Initiative® program Standard (cert no: BVC-SFIFM-018227)

BID METHOD: Sealed Bids UNIT OF MEASURE: MBF Scale/Tonnage Scale

EXPIRATION DATE: November 30, 2024 ALLOCATION: Export Restricted

PAYMENT SECURITY: To be determined by the State as described in Clause P-045.2 of the Purchaser's Contract.

BIDDING PROCEDURES: A separate sealed bid and envelope must be submitted for each log sort. Prospective Purchasers may bid on any or all log sorts. On the day of sale the Purchaser must bring their bid deposit up to 10% of their total bid price. Complete bidding procedures and auction information may be obtained from the Pacific Cascade Region Office in Castle Rock WA. Phone number (360)577-2025.



TIMBER NOTICE OF SALE

TIMBER EXCISE

TAX:

Purchaser must pay the forest excise taxes associated with the log sorts delivered to them. The tax rate for this sale is 4.2 %. Taxable Stumpage = Total Delivered Value – (Harvest Cost + Estimated Haul Cost + ARRF). For more information contact the Department of Revenue, Forest Tax Section at 1-800-548-8829.

Use the following rates for estimating taxable stumpage:

Harvest Cost = \$0.00 per MBF for sorts 1, 2, 3, 4, 5 and 6 and \$14.00 per Ton for sort 7.

Hauling Services Payment Rate per Ton
= (Base Rate + Mileage Rate) x (Contractor's hauling bid factor)

Base Rate = \$2.35 per ton

Mileage Rate = $((\$0.16 \times C \text{ miles}) + (\$0.11 \times A \text{ miles})) \times \text{Fuel Index Factor}$

ARRF = \$0.00 per MBF for sort 7 and \$26.00 per MBF for sorts 1, 2, 3, 4, 5 and 6.

Note: To calculate ARRF rates per ton use the tons\mbf conversion factor in the table above.

Long-haul surcharge: An additional haul payment of \$25/mbf net scale for mbf scale sorts or \$4.60/ton for tonnage sorts will be added for delivery destinations in excess of 250 total one-way miles (A miles plus C miles).

CONFIRMATION:

Each sort is subject to confirmation following auction. Sorts will not be confirmed until at least 10 days after auction. Final contract award is contingent upon the State's haul cost analysis. Actual haul route may vary and is subject to change at the State's discretion.

SPECIAL REMARKS:

The successful Purchaser(s) will be required to purchase logs from the sale area upon delivery to their location specified in the bid submitted. Logs will be delivered to the Purchaser's delivery location by the State's contract harvester. Purchaser is responsible for weighing and scaling costs. All tonnage loads will be weighed and all mbf loads will be scaled at State approved locations. The State reserves the right to determine where logs are authorized to be scaled and weighed.

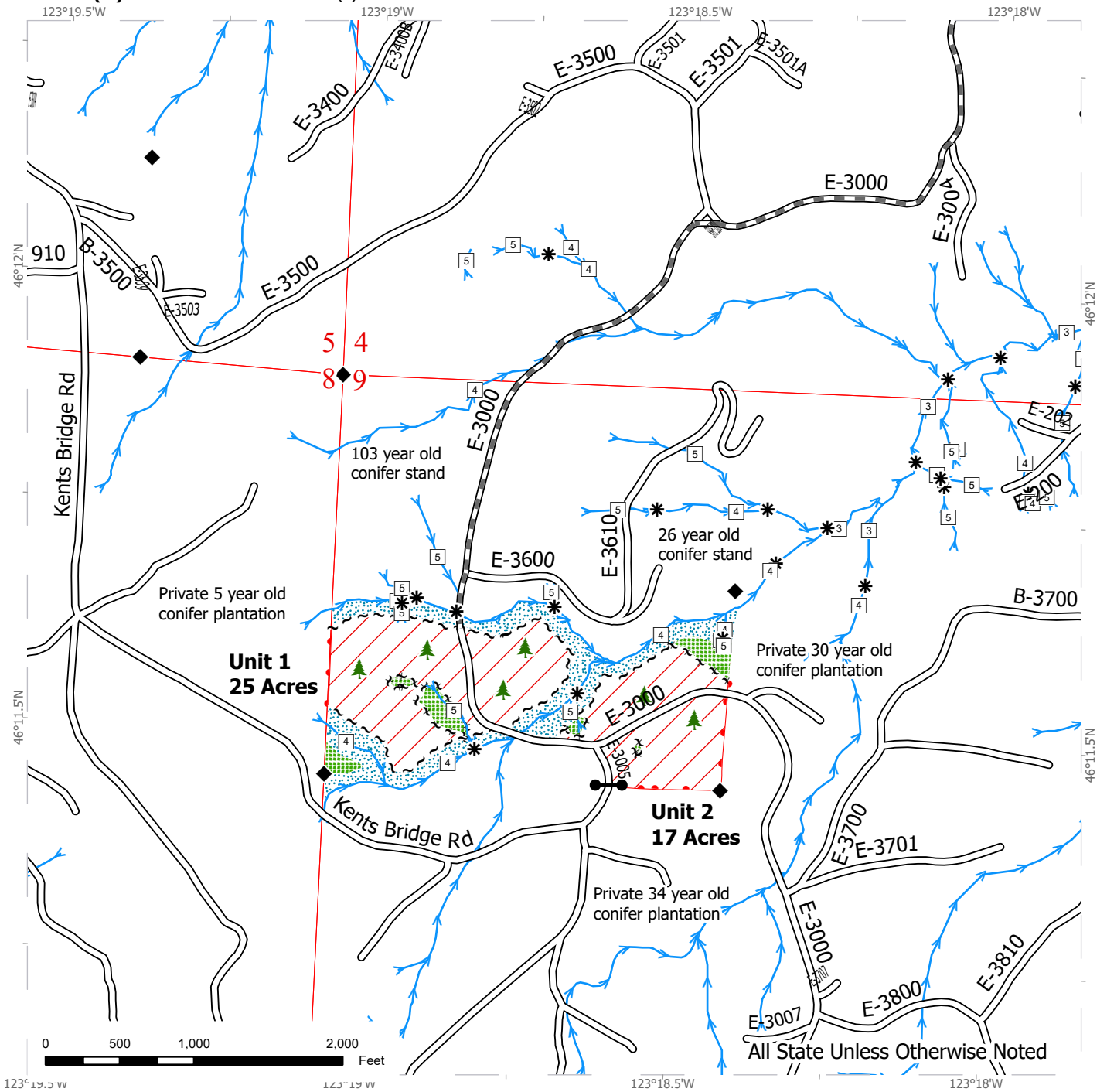
For more information regarding this log sort sale visit our web site:

<http://www.dnr.wa.gov/programs-and-services/product-sales-and-leasing/timber-sales/timber-auction-packets>. If you have questions call Jon Olson at the Pacific Cascade Region Office at (360)577-2025 or Steve Teitzel at the Product Sales and Leasing Division Office in Olympia at (360)902-1741.

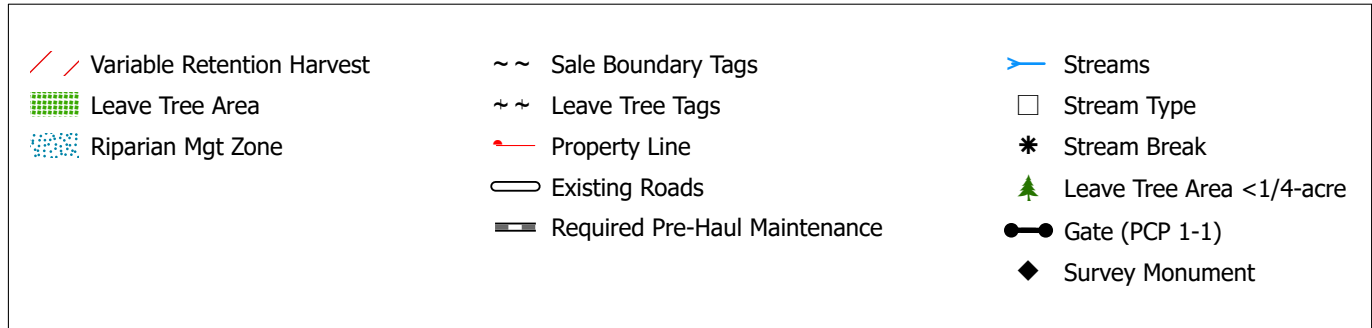
TIMBER SALE MAP

SALE NAME: LICKETY SPLIT SORTS
AGREEMENT #: 30-106665
TOWNSHIP(S): T8R5W
TRUST(S): State Forest Transfer (1)

REGION: Pacific Cascade Region
COUNTY(S): Wahkiakum
ELEVATION RGE: 1240-1400



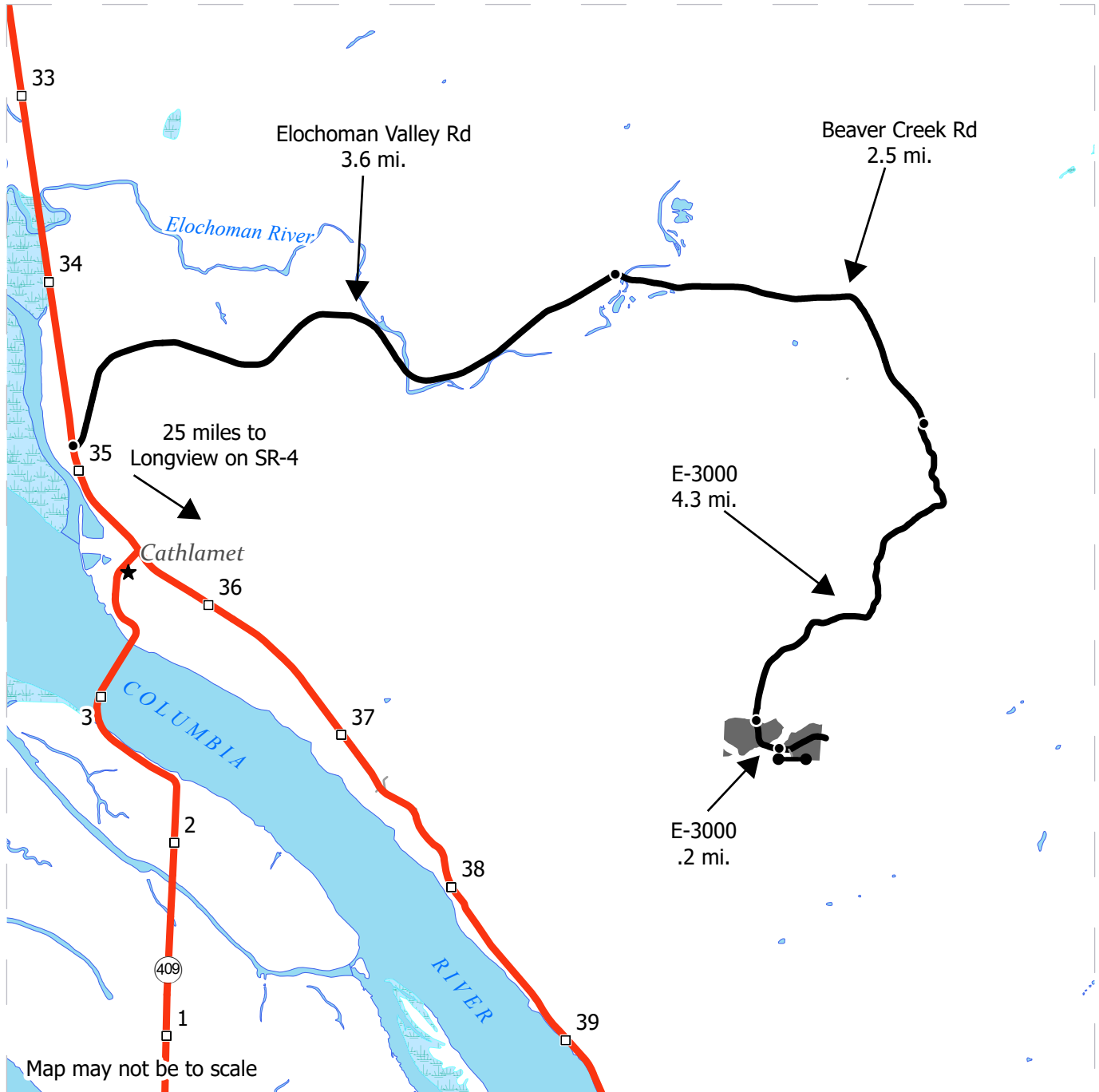
All State Unless Otherwise Noted











DRIVING MAP

SALE NAME: LICKETY SPLIT SORTS
AGREEMENT #: 30-106665
TOWNSHIP(S): T8R5W
TRUST(S): State Forest Transfer (1)

REGION: Pacific Cascade Region
COUNTY(S): Wahkiakum
ELEVATION RGE: 1240-1400



-  Harvest Unit
-  Highway
-  Haul Route
-  Other Route
-  Milepost Marker
-  Distance Indicator
-  Gate (PCP 1-1)
-  Town (Corporate)

DRIVING DIRECTIONS:

From SR-4 (milepost 35), turn north on Elochoman Valley Road and continue for 3.6 miles. Turn right onto Beaver Creek Road. Stay on Beaver Creek Road for 2.5 miles and turn right onto the E-3000. Continue on the E-3000 for 4.3 miles. Unit 1 will be on both sides of the road. Continue on the E-3000 for .2 miles and Unit 2 will be on both sides of the road.





TIMBER NOTICE OF SALE

SALE NAME: BLUE VIEW

AGREEMENT NO: 30-103762

AUCTION: July 24, 2024 starting at 10:00 a.m., Olympic Region Office, Forks, WA

COUNTY: Clallam

SALE LOCATION: Sale located approximately 17 miles north of Forks WA

PRODUCTS SOLD AND SALE AREA:

All timber, except trees marked with a band of blue paint, bounded out by leave tree area tags, or any downed redcedar; bounded by timber sale boundary tags, the E-2000 Road and timber type change in Unit 1; timber sale boundary tags, timber type change and the E-2001 Road in Unit 2; timber sale boundary tags in Unit 3.

All timber bounded with right of way boundary tags.

All forest products above located on part(s) of Sections 1 all in Township 30 North, Range 13 West, W.M., containing 98 acres, more or less.

CERTIFICATION: This sale is certified under the Sustainable Forestry Initiative® program Standard (cert no: BVC-SFIFM-018227)

ESTIMATED SALE VOLUMES AND QUALITY:

Table with columns: Species, Avg DBH, Ring Count, Total MBF, and MBF by Grade (1P, 2P, 3P, SM, 1S, 2S, 3S, 4S, UT). Rows include Silver fir, Hemlock, Spruce, Douglas fir, Red alder, Noble fir, Redcedar, and Sale Total.

MINIMUM BID: \$123,000.00

BID METHOD: Sealed Bids

PERFORMANCE SECURITY:

\$24,600.00

SALE TYPE: Lump Sum

EXPIRATION DATE: October 31, 2026

ALLOCATION: Export Restricted

BID DEPOSIT: \$12,300.00 or Bid Bond. Said deposit shall constitute an opening bid at the appraised price.

HARVEST METHOD: 90% cable, 10% shovel. Forest products sold under this contract shall be harvested and removed using cable, cable-tethered and ground based equipment. Cable-tethered equipment is limited to sustained slopes of 75 percent and less. Other ground based equipment is limited to tracked equipment on sustained slopes that are 45 percent and less. Rubber tired skidders are restricted unless approved by the Contract Administrator. 30' Equipment Limitations Zones (ELZ) on all typed water, Rubber tired skidder must meet rutting and skidding requirements and harvest plan. Authority to use other



TIMBER NOTICE OF SALE

equipment or to operate outside the equipment specifications detailed above must be approved in writing by the State.

A flagger shall be required when logging operations, including falling, yarding or loading of timber is taking place on or across the E-2000 Road.

E-2000 Road must remain open and passable to vehicles at the end of every workday and on weekends and may not be blocked to vehicular traffic more than 4 hours at a time during workdays.

ROADS:

31.80 stations of optional construction. 292.45 stations of required prehaul maintenance. 50.17 stations of optional prehaul maintenance. On the FS-3100 (stations 40+00 - 82+05) and E-2500 (stations 0+00 - 14+00), any road work, right of way timber falling and yarding, rock pit operations, or operation of heavy equipment must be performed during the limited operating period if implemented during the nesting season. The limited operating period runs from two hours after sunrise to two hours before sunset between April 1 and September 23.

In Clover Pit, the Purchaser is required to strip, drill and shoot 0.5 acres for 10,000CY of usable rock and crush 5,000CY of 4" Jaw Run.

ACREAGE DETERMINATION

CRUISE METHOD: Sale acreage was 100% GPS'd. Sale units were cruised using a variable plot sample.

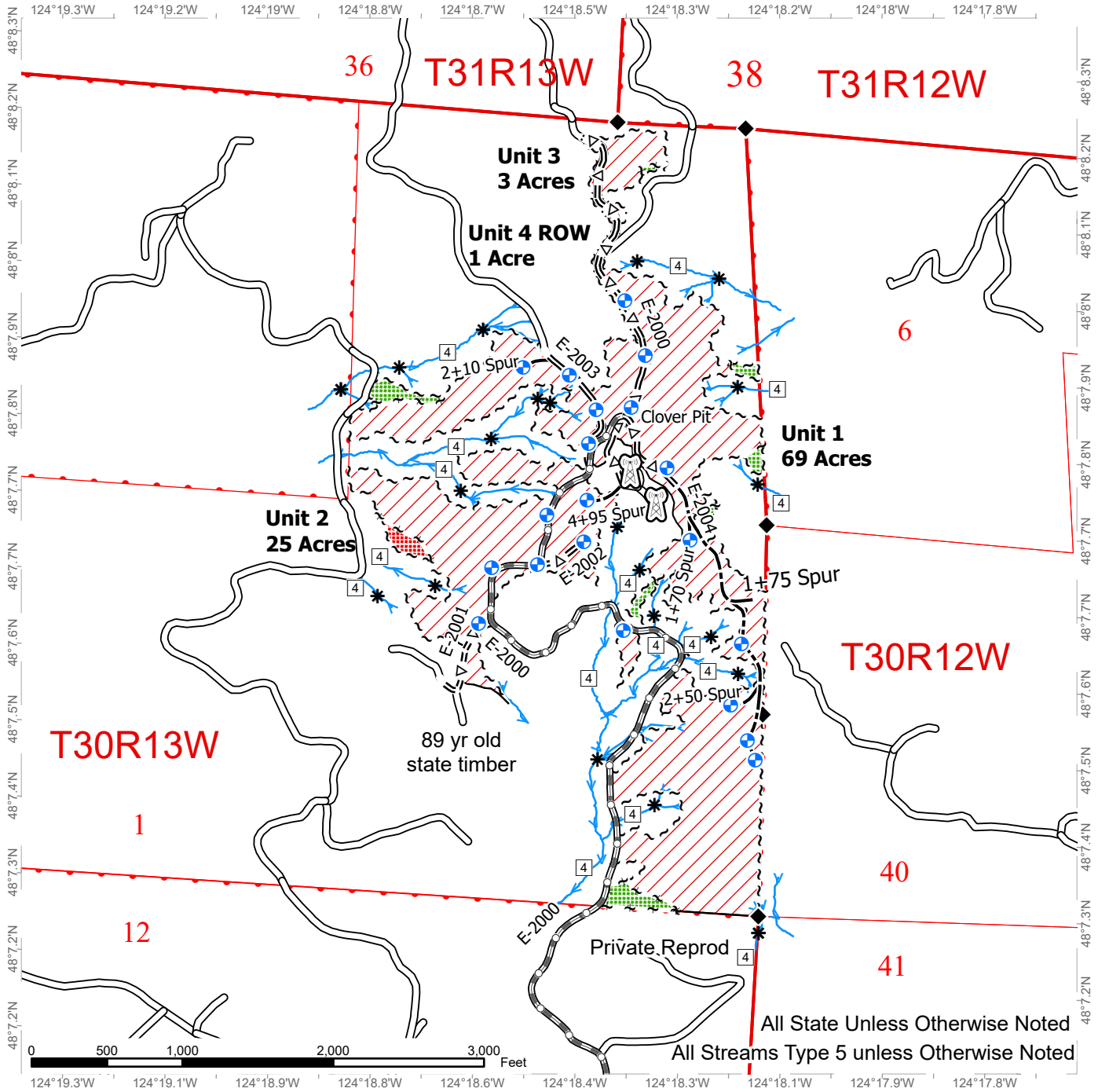
FEES: \$53,754.00 is due on day of sale. \$9.00 per MBF is due upon removal. These are in addition to the bid price.

SPECIAL REMARKS: There is a locked gate on the Mary Clark Pit - contact the Olympic Region Dispatch Center at 360-374-2800 to obtain a AA-1 key.

TIMBER SALE MAP

SALE NAME: BLUE VIEW
AGREEMENT #: 30-103762
TOWNSHIP(S): T30R13W
TRUST(S): State Forest Transfer (1)

REGION: Olympic Region
COUNTY(S): Clallam
ELEVATION RGE: 1520'-2380'



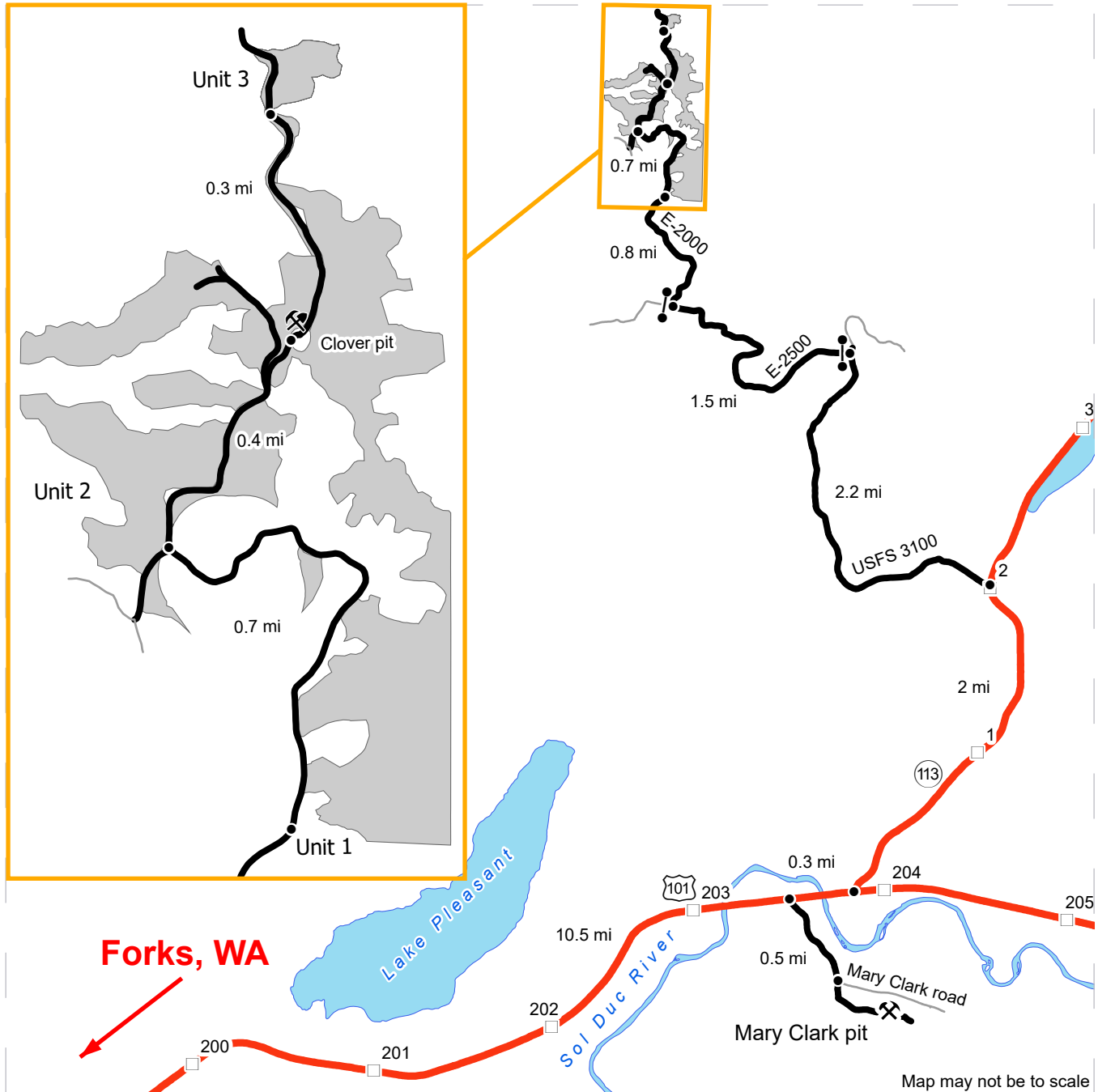
Variable Retention Harvest	Optional Construction	Stream Type
Non-Tradeable Leave Tree Area	Optional Pre-haul Maintenance	Stream Type Break
Leave Tree Area	Required Pre-haul Maintenance	Survey Monument
Sale Boundary Tags	Gate	Public Land Survey Townships
Leave Tree Area Tags	Communication Tower	Public Land Survey Sections
Right of Way Tags	Proposed Landing	DNR Managed Lands
Timber Type Change	Underground Utilities	
Existing Road	Streams	



DRIVING MAP

SALE NAME: BLUE VIEW
AGREEMENT#: 30-103762
TOWNSHIP(S): T30R13W
TRUST(S): State Forest Transfer (1)

REGION: Olympic Region
COUNTY(S): Clallam
ELEVATION RGE: 1620'-2300'



Open Water
 Distance Indicator
 Gate
 Milepost Markers
 Hwy
 Sale Units

DRIVING DIRECTIONS:

Mary Clark pit: From Forks, travel North on Hwy 101 for 10.5 miles. Turn right on Mary Clark road. Continue 0.5 miles and turn right into Mary Clark pit.
Unit 1: From Forks, travel North on Hwy 101 for 10.8 miles. Turn left onto Hwy 113 and continue for 2 miles. Turn Left onto USFS 3100 and continue for 2.2 miles. Turn left onto E-2500 and continue for 1.5 miles. Turn right onto E-2000 and continue for 0.8 miles.
Unit 2: From Unit 1 continue on E-2000 for 0.7 miles.
Clover pit: From unit 2 continue for 0.4 miles. Located within Unit 1.
Unit 3: From Clover pit continue north on E-2000 for 0.3 miles.



**State of Washington
Department of Natural Resources**

SEALED BID FORM

Sale Name _____ Agreement Number _____

_____ hereby submits the following bid for timber.
(Print full, legal company name)

(Street address, City, State, Zip Code)

(Phone Number)

Lump Sum Bid (Not Including Fees) \$ _____ **For Total Sale**

Weight Scale Sale Bid (Not Including Fees) \$ _____ / **Ton**

Scribner Scale Sale Bid (Not Including Fees) \$ _____ / **MBF For Biddable Species**

BID DEPOSIT

Bid Deposit Amount: \$ _____

Bid Deposit Type:

- Cash, certified check, cashiers check, or money order
- Per Sale Bid Bond
- Statewide Bid Bond, Number _____

Within 30 days of confirmation date the successful bidder agrees to furnish Performance Security acceptable to the State in the amount specified on the Notice of Sale. Performance Security must guarantee performance of all provisions of the contract and payment of any damages caused by operations under the contract or resulting from the successful bidders noncompliance with any rule or law.

Bidder's Warranty and Bid Signature

By signing and submitting this bid as an offer to purchase forest products from the State, the Bidder hereby warrants to the State that they have had an opportunity to fully inspect the sale area and the forest products being sold. Bidder further warrants to the State that they enter this bid based upon their own judgments of the value of the forest products, formed after their own examination and inspection of both the timber sale area and the forest products being sold. Bidder also warrants to the State that they enter this bid without any reliance upon the volume estimates, acreage, appraisals, pre-bid documentation, or any other representation by the Washington State Department of Natural Resources.

_____ Date _____
(Signature of Authorized Representative submitting this bid)

(Print name and title of Authorized Representative submitting this bid)

Note: all sales are subject to confirmation by the Commissioner of Public Lands (Refer 79.15.120)

Instructions For Completing Sealed Bid Form

All bids submitted for the purchase of forest products being sold by the Washington State Department of Natural Resources must have an original signature on behalf of the person or entity submitting the bid, and must be on the form provided in this booklet or a photocopy thereof. The DNR will not accept bids that are not signed, and will not accept bids that are not on the current, approved bid form. All appropriate blanks on bid form must be completed including the bid bond number if the bidder is relying upon a bid bond for bid deposit.

For more specific information, contact the appropriate region office.

In-Person Bids

- A. Sealed bids must be in auction box before 10:00 a.m. on the day of auction at the location specified in the Timber Notice of Sale.
 - B. Sealed bids must be submitted in an envelope with the name of the sale, the bidder's name and the contract number clearly written on the outside of the envelope. The full legal name and business address of the bidder must be inserted where indicated on the form, and must be on the bid bond and timber sale contract. The bid form must be signed by an authorized representative. When a bidder has more than one person authorized to bid, documentation of those persons with signature authority for bidding must accompany the bid or be on file at the region office. Sealed bid envelopes are available at all region offices. One bid per envelope.
 - C. Sealed bid envelopes **must** contain a completed bid form and a bid deposit.
 - D. Sealed bid envelopes **may** contain a check for the Initial Deposit amount and a check for fees.
-

Mailed Bids

- A. Bids that are mailed are required to have printed on the outside: "DO NOT OPEN UNTIL SALE DATE. SEALED BID ENCLOSED". The sealed bid envelope(s) will be enclosed inside the mailed-in envelope. Mailed bids must be submitted in an envelope with the name of the sale, the bidder's name and the agreement number clearly written on the outside of the envelope. The full legal name and business address of the bidder must be inserted where indicated on the form, and must be the same on the bid bond and timber sale contract. The Sealed Bid Form must be signed by an authorized representative. When a bidder has more than one person authorized to bid, documentation of those persons with signature authority for bidding must accompany the bid or be on file at the region office. Mail-in envelopes are available at all region offices. One bid per mailed-in envelope.
 - B. Bids that are mailed will be accepted up to 4:30 p.m. the last business day before the auction by the region office in which the sale is located. Bidders assume the risk for the method of delivery. The DNR assumes no responsibility for any delays caused by any delivery service.
 - C. Sealed bid envelopes **must** contain a completed bid form and a bid deposit.
 - D. Sealed bid envelopes **may** contain a check for the Initial Deposit amount and a check for fees.
-

Initial Deposit:

Lump Sum Sales - Initial Deposit must equal 10% of the total bid submitted.
(25% if the bidder is a defaulter as defined under WAC 332-140-300)

Weight Scale Sales - Initial Deposit must equal 10% of the bid per ton multiplied by the total sale estimated tonnage. (25% if the bidder is a defaulter as defined under WAC 332-140-300)

Scribner MBF Scale Sales - Initial Deposit must equal 10% of the bid per MBF multiplied by the total sale MBF. (25% if the bidder is a defaulter as defined under WAC 332-140-300)

**State of Washington
Department of Natural resources**

STATEWIDE BID BOND

Bond Number _____

_____ of _____,
(Principal's Name) (City, State)

hereinafter called PRINCIPAL, and _____ hereinafter called
SURETY,

a corporation organized under the laws of the State of _____, and authorized to transact surety business in the State of Washington, as SURETY, are held and firmly bound jointly and severally to the State of Washington, Department of Natural Resources, hereinafter called the STATE, in the sum of \$150,000.00 Dollars, lawful money of the United States of America. The PRINCIPAL binds itself, its heirs, executors, administrators, successors, and assigns, and the SURETY binds itself, its successors, and assigns, all jointly and severally.

This bond shall be governed by the laws of the State of Washington. In the event of a lawsuit involving this bond, a venue shall be proper only in Thurston County Superior Court.

Signed, sealed and dated this _____ day of _____, _____ .
(month) (year)

This statewide bid bond may be used for bidding between the following dates:

Starting:

Ending:

It Is Hereby Understood and Agreed:

If PRINCIPAL is an apparent high bidder, PRINCIPAL shall before 4:30 p.m ., on day of sale, pay to the STATE the amount of the initial deposit in the form of a certified check, cashier's check, bank draft, cash or money order, then this agreement shall be void for the sale on which the payment is made; otherwise, it will remain in force.

SURETY will make payment to the STATE within ten days after demand by the STATE if the PRINCIPAL shall fail to make timely payment as described above.

The SURETY may cancel this bond by sending a written notice to the STATE, not less than forty-five days before a cancellation date; liability shall terminate as to acts or omissions of the PRINCIPAL that occur after the cancellation date.

The PRINCIPAL and the SURETY executed this bond on the date first mentioned.

Principal: (Above named)

Signature: _____

Name: _____

Title: _____

Address: _____

City: _____
State & Zip Code

Surety: (Above named)

Signature: _____

Name: _____

Title: _____

Address: _____

City: _____
State & Zip Code

Surety: (Local Office of Authorized agent)

Signature: _____

Name: _____

Title: _____

Address: _____

City: _____
State & Zip Code

Notary or Company Seal in Space Above

Instructions for Completing Timber Sale Statewide Bid Bond

- A. This form is authorized for use as bid guaranty to qualify for bidding on Washington State Department of Natural Resources timber sales.
- B. The Statewide Bid Bond may be used as bid guaranty on more than one timber sale.
- C. The full legal name and business address of the PRINCIPAL must be inserted where indicated and must be the same as will appear on the bidding record and timber sale contract. The bond must be signed by an authorized person. Additionally, the name must be typed or printed below the signature and title must be shown.
- D. The full legal name and business address of the SURETY must be inserted where indicated. The bond must be signed by an authorized person. Additionally, the name must be typed or printed below the signature and the title must be shown.
- E. If the SURETY does not have a Washington State office or resident agent, but is authorized to transact surety business in the State of Washington as SURETY, it may leave this signature block blank.
- F. This form must be received by the Department of Natural Resources, Product Sales & Leasing Division, PO BOX 47016, Olympia, Washington, 98504-7016, ten days in advance of the auction.
- G. **The State reserves the right to reject *incomplete or incorrect* bid bond forms, making such forms unacceptable as bid guaranty.**

**State of Washington
Department of Natural Resources**

Timber Sale Per Sale Bid Bond

Bond Number _____

_____ of _____, hereinafter called PRINCIPAL, and _____, hereinafter called SURETY, a corporation organized under the laws of the State of _____ and authorized to transact surety business in the State of Washington, as SURETY, are held and firmly bound jointly and severally to the State of Washington, Department of Natural Resources, hereinafter called the STATE, in the sum of \$ _____ Dollars, lawful money of the United States of America. The PRINCIPAL binds itself, its heirs, executors, administrators, successors, and assigns, and the SURETY binds itself, its successors, and assigns, all jointly and severally.

This bond shall be governed by the laws of the State of Washington. In the event of a lawsuit involving this bond, venue shall be proper only in Thurston County Superior Court.

Signed, sealed, and dated this _____ day of _____, 20 _____.

BID IDENTIFICATION:

SALES NAME(S)	REQUIRED DEPOSIT	AGREEMENT NUMBER(S)

DATE OF BID: _____

It Is Hereby Understood and Agreed:

If PRINCIPAL is the high bidder on the sale(s) identified above and, within ten (10) days of the day of sale, transmits cash, certified check, cashier's check, bank draft or money order, payable to the STATE, in the amount of the bid guaranty required by the terms of the Notice of Sale, *then* this obligation shall be void; *otherwise*, it shall remain in force.

SURETY will make payment to the STATE within ten (10) days after demand by the STATE whenever the PRINCIPAL shall fail to make timely payment as described above.

IN WITNESS WHEREOF: the PRINCIPAL and the SURETY have caused this bond to be executed on the date first mentioned.

SECOND OFFICER:

Signature: _____

Name: _____

Title: _____

PRINCIPAL: (Above Named)

Signature: _____

Name: _____

Title: _____

SURETY: (Local Office of Authorized Agent)

Signature: _____

Name: _____

Title: _____

Address: _____

City: _____

State & Zip: _____

SURETY: (Above Named)

Signature: _____

Name: _____

Title: _____

Address: _____

City: _____

State & Zip _____

NOTARY OR COMPANY SEAL IN THE SPACE ABOVE

Instructions for Completing Timber Sale Per Sale(s) Bid Bond

- A. This form is authorized for use as bid guaranty to qualify for bidding on Washington State Department of Natural Resources timber sales.
- B. The Timber Sale Per Sale Bid Bond may be used as bid guaranty on more than one timber sale auction held the same date at the same location.
- C. The full legal name and business address of the PRINCIPAL must be the same as will appear on the bidding record and timber sale contract. The bond must be signed by an authorized person, the name typed or printed, and title shown. If PRINCIPAL is a corporation, a second officer must sign in the space to the left of the signature of the officer executing for the PRINCIPAL.
- D. The full legal name and business address of the SURETY must be inserted where indicated. The bond must be signed by an authorized person. Additionally, the name must be typed or printed below the signature and the title must be shown. If this person is not an officer of the corporation, evidence of authority must be submitted.
- E. If the SURETY does not have a Washington State office or resident agent, but is authorized to transact surety business in the State of Washington as Surety, it may leave the local office signature block blank.
- F. The date of the bid bond must not be later than the auction date.
- G. **The State reserves the right to reject incomplete or *incorrect* bid bond forms, making such forms unacceptable as guaranty.**

STATE OF WASHINGTON
DEPARTMENT OF NATURAL RESOURCES

LOG SORT SEALED BID FORM

Sale Name _____ Agreement Number _____ Date _____

_____ hereby submits the following bid for delivered logs.
(Print Company Name)

_____ Telephone Number _____
(Print Name Authorized Company Representative) (Contact for bid result notification)

(Street Address)

(City, State and Zip)

Agreement Number	Sort Number	<u>Delivered Logs Bid Amount</u> (fill in one only)	
		\$ /MBF	\$ /TON

Bid Deposit Amount \$ _____

Bid Deposit Type: Cash, Certified Check, Cashiers Check, or Money Order
 Per Sale Bid Bond
 Statewide Bid Bond, Number _____

The successful bidder agrees to furnish payment security acceptable to the State in the amount as described in clause P-041 of the Purchaser’s contract prior to log delivery and at a date to be determined by the State.

Bidder’s Warranty and Bid Signature

By signing and submitting this bid as offer to purchase forest products from the State, the Bidder hereby warrants to the State that they have had an opportunity to fully inspect the sale area and the forest products being sold. Bidder further warrants to the State that they enter this bid based solely upon their own judgment of the value of the forest products, formed after their own examination and inspection of both the timber sale area and the forest products being sold. Bidder also warrants to the State that they enter this bid without any reliance upon the volume estimates, acreage estimates, appraisals, pre-bid documentation, or any other representation by the State Department of Natural Resources.

(Signature of Authorized Representative submitting this bid)

(Date of Signature)

(Print name and title of Authorized Representative submitting this bid)

NOTES: A separate bid form is required for each log sort bid and must be delivered in a separate envelope. Photocopies of this bid form may be used. Each photocopy must have original signatures. Final contract award is contingent upon the State’s haul cost analysis. Actual haul route may vary and is subject to change at the State’s discretion. All sales are subject to confirmation by the Commissioner of Public Lands as per RCW 79.15.100.

LOG SORT SEALED BID SUPPLEMENTAL INFORMATION FORM_____
(Print Company Name)_____
(Sale Name)_____
(Agreement Number)_____
(Sort Number)_____
(email: optional for DNR production report distribution)**Log Manufacturing Specifications:****Sawlog and Peeler sorts:** Enter at least one preferred log length including trim for each log length range below.**Pole sorts (Distribution):** Enter three or more lengths. Attach preferred manufacturing information.**Pole sorts (Transmission):** Enter six or more lengths. Attach preferred manufacturing information.**Tonnage sorts:** See bid form instructions for required log lengths. Enter additional custom lengths as desired.

Log Length Ranges	Bidder's Preferred Log Lengths
16 ft. through 20 ft.	
22 ft. through 30 ft.	
32 ft. through 40 ft.	
Distribution Poles – 35 ft. through 55 ft.	
Transmission Poles – 60 ft.+	

Log Delivery Information:**1) Designate the point of delivery and address (must be a street address)**_____
(Location Name)_____
(Street Address)_____
(City, State and Zip)**2) Designate the state approved Scaling and Weighing facilities closest to the point of delivery as needed.****Scaling Location Information****Weighing Location Information**_____
(Scaling Location Name)_____
(Weighing Location Name)_____
(Third Party Scaling Organization)_____
(Weighing Location Owner)_____
(Scaling Location Street Address)_____
(Weighing Location Street Address)_____
(Scaling Location City, State and Zip)_____
(Weighing Location City, State and Zip)

Final contract award is contingent upon the State's haul cost analysis. Actual haul route may vary and is subject to change at the State's discretion. Additional terms or conditions requested by the bidder on or attached to the Log Sort Sealed Bid or Supplemental Information Forms are informational only and non-binding.

Instructions for Completing the Log Sort Sealed Bid and Supplemental Information Forms.

All bids submitted for the purchase of forest products being sold by the Washington State Department of Natural Resources must have an original signature on behalf of the person or entity submitting the bid, and must be on the form(s) provided in this booklet or a photocopy thereof. The DNR will not accept bids that are not signed, and will not accept bids that are not on the current, approved bid form. All appropriate blanks including Agreement Number, Sort Number, Bid amount (per mbf or ton as appropriate for the sort), Bid deposit amount and type. Signatures and date on bid form must be completed including the bid bond number if bidder is relying upon a bid bond for bid deposit.

Bids shall not be accepted if a completed '**Log Sort Sealed Bid Supplemental Information Form**' is not included with the approved '**Log Sort Sealed Bid Form**'.

Required log lengths for tonnage sorts: Preferred log lengths for tonnage sawlog sorts shall include the following plus any additional lengths identified on the Bid Supplemental Information form:

Species Type	Preferred Lengths
Conifer Sorts	16', 20', 24', 26', 32', 40'
Hardwood Sorts	18', 20', 26', 28', 30', 36', 38', 40'

For more specific information, contact the appropriate region office.

In-Person Bids

- A. Sealed bids must be in auction box or auction envelope before 10:00 a.m. on the day of sale at the location specified in the notice of sale.
- B. Sealed bids must be submitted in an envelope with the name of the sale, the bidder's name and the contract agreement number clearly written on the outside of the envelope. The full legal name and business address of the bidder must be inserted where indicated on the form, and must be the same as the name on the bid bond and timber sale contract. The bid form must be signed by an authorized person. When a bidder has more than one person authorized to bid, then documentation of those persons with signature authority for bidding must accompany the bid or be on file at the region office. Sealed bid envelopes are available at all region offices. One bid per envelope.
- C. Sealed bid envelopes must contain the following:
 1. A completed '**Log Sort Sealed Bid Form**';
 2. A completed '**Supplemental Information Form**' and;
 3. A bid deposit

Mailed Bids

- A. Mail-in bid envelopes are required to have printed on the outside: "DO NOT OPEN UNTIL SALE DATE. SEALED BID ENCLOSED." The sealed bid envelope(s) will be enclosed inside the mailed-in envelope. Mailed bids must be submitted in an envelope with the name of the sale, the bidder's name and the agreement number clearly written on the outside of the envelope. The full legal name and business address of the bidder must be inserted where indicated on the form, and must be the same on the bid bond and timber sale contract. The bid form must be signed by an authorized person. When a bidder has more than one person authorized to bid, then documentation of those persons with signature authority for bidding must accompany the bid or be on file at the region office. Mail-in envelopes are available at all region offices. One bid per mailed-in envelope.
- B. Mail-in or otherwise delivered bids will be accepted up to 4:30 p.m. the last business day before the auction by the region office in which the sale is located. Bidders assume the risk for the method of delivery they chose. The DNR assumes no responsibility for any delays caused by any delivery service.
- C. Sealed bid envelopes must contain the following:
 1. A completed '**Log Sort Sealed Bid Form**';
 2. A completed '**Log Sort Sealed Bid Supplemental Information Form**' and;
 3. A bid deposit

Department of Natural Resources Region Offices

Olympia Headquarters
 1111 Washington St SE
 MS 47000
 Olympia, WA 98504-7000
 (360) 902-1000
www.dnr.wa.gov

Product Sales & Leasing Division

1111 Washington St SE
 MS 47014
 Olympia, WA 98504-7014
 (360) 902-1600

South Puget Sound Region

950 Fairman Ave N
 Enumclaw, WA 98022-9282
 (360) 825-1631

Pacific Cascade Region

601 Bond Road
 PO Box 280
 Castle Rock, WA 98611-0280
 (360) 577-2025

Southeast Region

713 Bowers Road
 Ellensburg, WA 98926-9301
 (509) 925-8510

Northwest Region

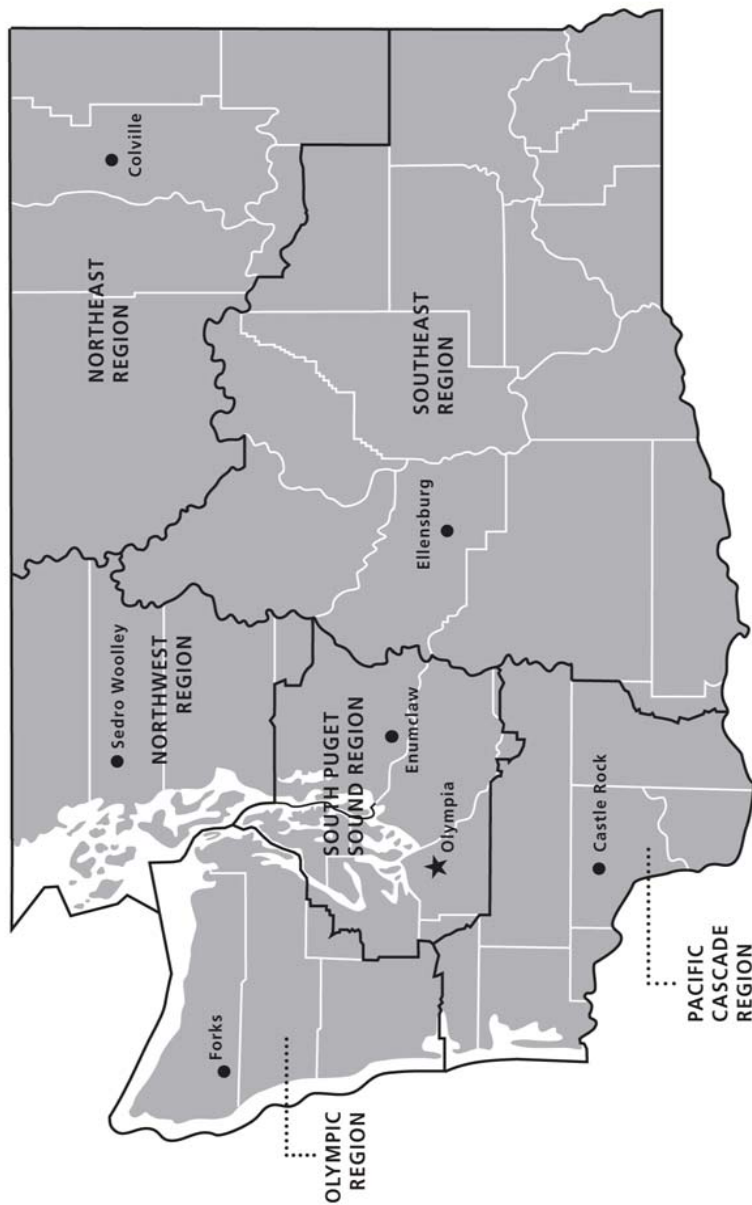
919 N Township St
 Sedro Woolley,
 WA 98284-9384
 (360) 856-3500

Olympic Region





411 Tillicum Lane
 Forks, WA 98331-9271
 (360) 374-2800

Northeast Region

225 S Silke Road
 PO Box 190
 Colville, WA 99114-0190
 (509) 684-7474



DNR REGIONS

-  DNR Region Boundaries
-  County Boundaries
-  DNR Region Office
-  Olympia Headquarters



WASHINGTON STATE DEPT OF
NATURAL RESOURCES



For more information about how public lands are managed visit DNR's web page at www.dnr.wa.gov

Fire, Burn Ban Information and Region Offices
 Toll Free: 1-800-527-3305 General TTY: 7-1-1



PRINTED ON RECYCLED PAPER. DNR COMMUNICATIONS, MARCH 2013.



WASHINGTON STATE DEPT OF
**NATURAL
RESOURCES**

1111 WASHINGTON ST SE
MS 47014
OLYMPIA WA 98504-7014

www.dnr.wa.gov

For alternate formats
of this document,
Call (360) 902-1000
TRS: 7-1-1

PRINTED IN THE USA ON RECYCLED PAPER

