



Public Auction Sale of Timber

November 2024

Book 1065



IMPORTANT NOTICES

Natural Resources (DNR)

Governmental Regulatory Actions or Orders

The purchaser assumes the risk of liabilities related to regulatory actions or orders by any government agency that may affect the operability of these timber sales. Such regulatory actions or orders include, but are not limited to, actions taken pursuant to the State Forest Practices Act, Chapter 76.09 RCW, and the Federal Endangered Species Act, 16 U.S.C. §§ 1531-1544. Please see timber sale contract clauses G-066 and G-220 for further information.

Threatened and Endangered Species

DNR cannot verify the presence or absence of any threatened or endangered species that may affect the operability of the timber sale. Purchasers must rely on their own assessments.

Export Restricted

All timber purchased under these state DNR contracts shall not be exported outside of the United States until the timber has been processed. Purchasers shall not violate any of the prohibitions in WAC 240-15-015 (relating to the prohibitions on export and substitution), WAC 240-15-025 (relating to reporting requirements), and WAC 240-15-030 (relating to enforcement). If purchasers knowingly violate WAC 240-15-015, purchasers shall be barred from bidding on or purchasing export restricted timber as provided.

Cover photos

Timber Sales in this book are from state trust lands, managed to help build K-12 public schools, state universities, colleges, prisons, mental hospitals, the state Capitol; and to support local services in many counties.

Top right: Landscape view of DNR-managed trust lands in western Washington. Photo courtesy of DNR staff.

Second down right: Timber harvest operations on DNR-managed trust land. Photo courtesy of DNR staff.

Third down right: Log truck loaded with timber harvested from DNR-managed trust land. Photo courtesy of DNR staff.

Bottom right: Marcus Whitman Elementary School in Richland Washington. Photo courtesy of Richland School District.

Bottom middle: Storytime at the Shelton Timberland Library. Photo courtesy of Timberland Regional Library.

Bottom left: Douglas-fir seedlings growing at the Webster Nursery. Many of these seedlings will be planted following timber harvest on DNR-managed trust lands. Photo courtesy of DNR staff.

Table of Contents

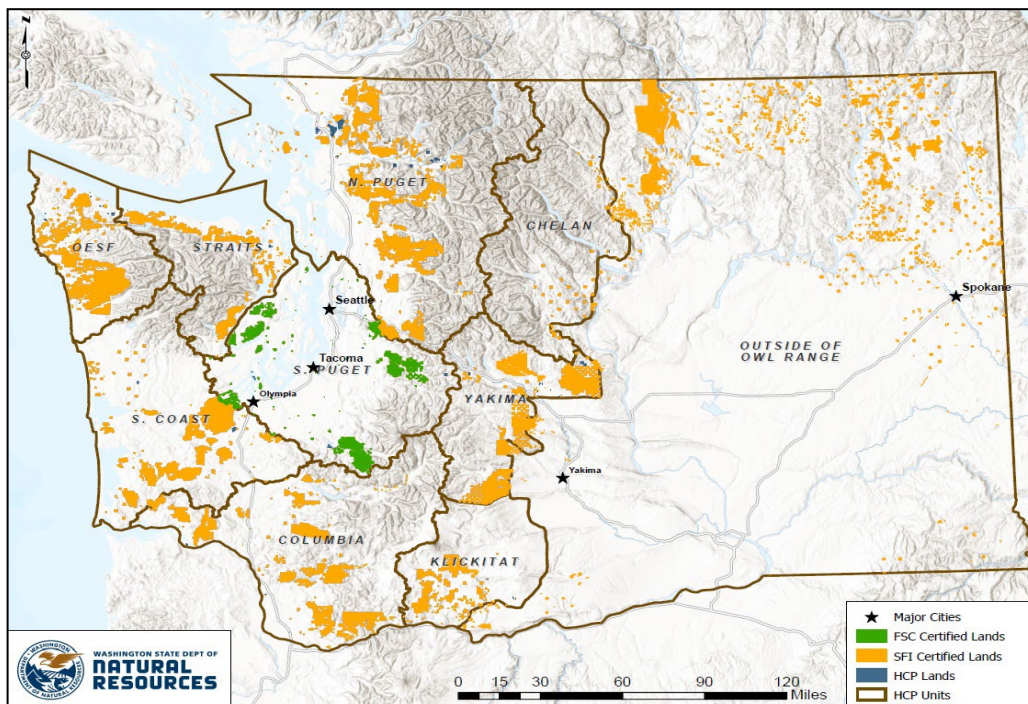
Certification Opportunities for DNR Timber Purchasers	Page 3
Bidder/Purchaser Auction and Bidding Information	Page 5
Summary of All Sales Being Offered in September	Page 9
Silver Vista	Page 11
Jackie Paper	Page 17
Next Contestant	Page 25
Intent	Page 33
Jeckle VRH & VDT	Page 37
Crackerbox	Page 43
Clutch VRH VDT	Page 49
Q Gold Rush	Page 55
Yewtube	Page 61
Little Lilly	Page 65
Cordial Corvus SWT	Page 73
Sealed Bid Form and Instructions	Page 83
Statewide Bid Bond and Instructions	Page 85
Timber Sale per Sale Bid Bond and Instructions	Page 89
Log Sort Sealed Bid Form and Instructions	Page 93

Forest Management Certification Opportunities for DNR Timber Purchasers

Forest management certification is a voluntary process that identifies and recognizes forests grown to an approved set of standards and demonstrates environmentally responsible, socially beneficial, and economically viable management practices. To achieve certification and maintain it, certificate holders such as DNR must successfully undergo annual audits conducted by external, accredited certifying bodies. In the U.S., there are two recognized forest certification systems for public land: the [Forest Stewardship Council®](https://www.fsc.org/) (FSC® C012959) and the [Sustainable Forestry Initiative®](https://www.forests.org/) (SFI®-00071).

To learn more about chain-of-custody and/or about becoming a “program participant” in the FSC program, please visit us.fsc.org/en-us.

To learn more about chain-of-custody and/or about becoming a “program participant” in the SFI program, please visit forests.org.



To learn more, visit DNR's [Forest Certification](#) webpage or contact:

Product Sales & Leasing Division

Product Sales Section

Steve Teitzel, Operations, steve.teitzel@dnr.wa.gov

Forest Resources Division

HCP and Scientific Consultation Section

Allen Estep, Asst. Division Mgr., allen.estep@dnr.wa.gov



The mark of
responsible forestry



DNR's FSC certificate # is: BV-FM/COC-080501

DNR's SFI certificate # is: BVC-SFIFM-018227

Washington State Department of Natural Resources (DNR)

Bidder's/Purchaser's Inspection of Sale Area and Forest Products

Acreage estimates and volume estimates contained within each timber notice of sale and each timber sale contract are made only for administrative and identification purposes. Except as expressly provided by the timber sale contract, the purchaser shall be responsible for paying the entire purchase price, even if the actual acreage or timber volume varies from the estimated quantity or volume shown.

All prospective bidders have the opportunity and are expected to inspect the sale area and the forest products located thereon. Bidders shall not rely on any representations by the State including, but not limited to, acreage estimates, volume estimates, appraisal or pre-bid documentation. The successful bidder/purchaser will further warrant that they have entered the timber sale contract without any reliance upon the DNR's volume estimates, acreage estimates, appraisals, pre-bid documentation, or any other representation by the DNR.

Any timber sale contract arising out of these public auctions will require the successful purchaser to warrant that they are entering the timber sale contract based solely upon their own judgment of the value of the forest products, formed after their own examination and inspection of both the timber sale area and the forest products being sold.

Exclusion and Disclaimer of Warranties

The PARTIES AGREE that the IMPLIED WARRANTIES OF MERCHANTABILITY AND FITNESS FOR A PARTICULAR PURPOSE, and ALL OTHER WARRANTIES EXPRESS OR IMPLIED, ARE EXCLUDED from this transaction, and shall not apply to the goods sold. For example, THE FOLLOWING SPECIFIC MATTERS ARE NOT WARRANTED, and are EXCLUDED from this transaction:

- A. ***The merchantability of the forest products.*** The use of the term "merchantable" in any document is not intended to vary the foregoing.
- B. ***The condition of the forest products.*** All forest products will be conveyed "AS IS."
- C. ***The acreage contained within any sale area.*** Any acreage descriptions appearing in the timber notices of sale, timber sale contract, timber sale map or other documents are estimates only, provided solely for administrative and identification purposes.
- D. ***The volume, quality, or grade of the forest products.*** The descriptions of the forest products to be conveyed are estimates only, made solely for administrative and identification purposes.
- E. ***The correctness of any soil or surface conditions, presale construction appraisals, investigations, and all other pre-bid documents prepared by or for the State.*** These documents have been prepared for the State's appraisal purposes only.
- F. ***That the sale area is free from threatened or endangered species, or their habitat.*** The State is not responsible for any interferences with forestry operations that result from the presence of any threatened or endangered species, or the presence of their habitat, within the sale area.
- G. That the forestry operations to be performed under this contract will be free from regulatory actions by governmental agencies. The State is not responsible for actions to enforce regulatory laws, such as the Washington Forest Practices Act (Chapter 76.09 RCW), taken by the Department of Natural Resources or any other agency that may affect the operability of these timber sales.
- H. Items contained in any other documents prepared for or by the State.

Please also see timber sale contract clause G-060 for further information.

BIDDING PROCEDURES FOR TIMBER AUCTIONS

The general requirements that follow are a part of all Timber Notices of Sale to be auctioned by the Department of Natural Resources (DNR).

General Information

The State reserves the right to waive minor irregularities and the right to reject any or all bids.

- A. This book contains the timber notices of sale and maps for each timber sale scheduled to be auctioned. More specific information can be obtained by contacting the appropriate region office at the number listed on the back cover of this book. Sales may be added to each monthly auction by the Department which are not included in this publication. This publication is not updated following original production.
- B. The timber notice of sale is a summary of sale information. For more specific information, interested parties are encouraged to view the Auction Packets on www.dnr.wa.gov. Auction Packets contain **DRAFT** copies of the timber notice of sale, map, contract, road plan, cruise data, precruise and cruise narrative, and other associated documents.
- C. Timber sale auction packets may also be obtained at no charge for individual sales by visiting the appropriate region office.
- D. Timber sale contracts contain extensive terms and conditions that will be binding upon successful high bidders. Each bidder should carefully review all terms contained in the appropriate **DRAFT** timber sale contract prior to bidding on a sale, and should review the final contract prior to signing. **DRAFT** timber sale contracts are contained in the auction packets and are available upon request at the respective region office.
- E. Sales advertised in this book are subject to the Board of Natural Resources approval before they will be sold. The Board meets and approves sales approximately six weeks prior to auction.
- F. The State does not guarantee the accuracy of any information contained herein pertaining to particular sales. Therefore, all prospective purchasers are expected to make their own independent inspections and appraisals prior to bidding.
- G. If any conflict exists between the information in the Timber Notice of Sale, timber sale map, sale auction packets and that in the timber sale contract, the signed contract will prevail.
- H. Purchasers must pay the Forest Excise Tax on the bid price, permanent road construction costs, and other considerations. The tax rate is 5% without the EARR credit and 4.2% with the credit. For more information contact the Department of Revenue, Forest Tax Section at 1-800-548-8829.
- I. **All sales are subject to confirmation by the DNR under RCW 79.15.120.**
- J. **Within 30 days of sale confirmation, the apparent high bidder will provide to the State the Performance Security specified on each Notice of Sale. The successful bidder also agrees to return a signed contract to the State within 30 days of confirmation.** Failure to provide a signed contract to the state within 30 days of confirmation may result in a loss of bidder's rights to the products sold and forfeiture of initial deposit moneys.
- K. Each DNR region office has information about sales offered in that region. For further information, contact the respective DNR region office. Region office addresses and telephone numbers appear on the back cover of this booklet.
- L. The purchaser assumes the responsibility for any costs associated with extra maintenance or repair levied by a county for any county road used by the purchaser.

Auction Time and Location

Auctions will start at 10:00 a.m. and close at 4:00 p.m. on the date and at the location specified in each Timber Notice of Sale.

Bidding Process

- A. All timber will be auctioned using the sealed bid method.
- B. Bids submitted on the day of auction must be in the bid box at the specified auction location before 10:00 a.m. The respective DNR region office must receive mailed bids by 4:30 p.m., on the last business day before the auction. Bidders assume all risk for the method of delivery.
- C. The DNR has the right to reject bid forms that are completed incorrectly. *All bid forms must have an original signature on behalf of the person or entity submitting the bid, and must be on the form provided in this booklet or a photocopy thereof. Revised documents are not permissible.* Bidding instructions are on the back of the Sealed Bid Form. A bid deposit must be included in the sealed bid envelope unless using a Timber Sale Statewide Bid Bond.
- D. All bids must include the completed Sealed Bid Form and bid deposit.
- E. Bids will be opened in each respective region in the order in which sales appear in the Public Auction Sale of Timber book (alphabetically by county and by agreement number). Sales added after the book is printed will be inserted to retain this order. Sort sales may be auctioned out of this sequence at the State's convenience.
- F. If a tie bid occurs, the names of the tie bidders will be placed in a hat and the successful bidder will be determined by a drawing.
- G. Opportunities to Withdraw Bids:
For all sales offered on a stumpage basis only, the apparent high bidder on a particular sale will have the option of withdrawing additional sealed bids submitted for any remaining sales to be auctioned. The apparent high bidder must exercise this option within two minutes after the apparent high bidder is announced. This option is not available for sales offered on a delivered basis.

Eligibility to Bid

The following criteria must be met in order to bid on State timber sales:

- 18 years of age (or have a co-signer who meets the eligibility requirements)
- Licensed to do business in the State of Washington
- Eligible to bid on Export Restricted timber
- Authorized to submit bids

Authorized Representatives

Company officers or company authorized representatives may bid on State sales, sign State documents, or sign checks. A list of authorized representatives and their specific authorities must be submitted, in writing, to the Department of Natural Resources, Product Sales and Leasing Division, P.O. Box 47014, Olympia, Washington, 98504-7014, ten days in advance of the auction. *A company owner or officer must sign this submittal.*

Bid Deposits

- A. Required bid deposits are listed on each Timber Notice of Sale.
- B. Bid deposits must be in the form of cash, certified check, cashiers' check, money order or bid bond.
- C. Bid bonds may be either a Timber Sale Per Sale Bid Bond or a Timber Sale Statewide Bid Bond.
- D. All bid deposits shall be submitted by the person or entity submitting the bid and made payable to the Department of Natural Resources. **Third party deposits will not be accepted.**

Timber Sale Per Sale Bid Bonds

- A. The Per Sale Bid Bond shall guarantee payment of the bid deposit **within ten days of auction.**
- B. The balance between the bid bond and the Initial Deposit payment is due **by 4:30 p.m., on the day of auction.**
- C. Additional forms and instructions for a Per Sale Bid Bond are available at any DNR region office.

Timber Sale Statewide Bid Bond

- A. Statewide Bid Bonds shall guarantee payment of the Initial Deposit on any statewide timber sale while the bond is in effect.
- B. The Statewide Bid Bond must be received by the Department of Natural Resources, Product Sales and Leasing Division, P.O. Box 47014, Olympia, Washington, 98504-7014, ten days in advance of the auction date. The bond shall be in the amount of \$150,000.00.
- C. Successful bidders using a Statewide Bid Bond must pay the total Initial Deposit payment (10% of the total bid price) **by 4:30 p.m., on the day of the auction.**
- D. A Statewide Bid Bond cannot be used to secure the Initial Deposit payment due the day of auction.
- E. Additional forms and instructions for a statewide bid bond are available at any DNR region office.

Payments

The initial deposit for a sale is 10% of the total bid value as submitted by the apparent high bidder (25% if the bidder is a defaulter as defined under WAC 332-140-300) and never less than \$5,000.00 for lump sum sales. For Lump Sum sales appraised at less than \$5,000.00, the entire bid value is due on day of auction.

- A. Apparent high bidders using cash, certified check, cashiers' check or money order as a bid deposit must pay the total Initial Deposit amount by 4:30 p.m. on auction day.
- B. Apparent high bidders using a Timber Sale Per Sale Bid Bond as a bid deposit must pay the difference between the bid deposit and the total initial deposit by 4:30 p.m., on the day of auction. The bid bond amount must be replaced with a certified check, cashiers' check, bank draft, cash, money order, or wire transfer within ten days of the auction.
- C. Apparent high bidders using a Timber Sale Statewide Bid Bond must pay the entire Initial Deposit amount by 4:30 p.m. on the day of auction.
- D. All payments must be in the form of a certified check, cashiers' check, bank draft, cash, money order or wire transfer.



Summary Report of All Sales for the Month of November 2024

Board Sales

<u>County</u>	<u>Region</u>	<u>Agree #</u>	<u>FSC® Sale Name</u>	<u>Volume</u>	<u>Value</u>
Clark	Pacific Cascade	106483	SILVER VISTA	3,169	\$494,000.00
Grays Harbor	Pacific Cascade	106361	JACKIE PAPER	5,977	\$1,876,000.00
Mason	South Puget	103625	NEXT CONTESTANT	3,549	\$1,698,000.00
Pacific	Pacific Cascade	107099	INTENT	3,907	\$1,095,000.00
Pierce	South Puget	104866 *	JECKLE VRH & VDT	7,572	\$2,856,000.00
Skagit	Northwest	106101	CRACKERBOX	5,516	\$2,044,000.00
Snohomish	Northwest	104443	CLUTCH VRH VDT	5,900	\$1,114,000.00
Spokane	Northeast	106238	Q GOLD RUSH	3,393	\$632,000.00
Wahkiakum	Pacific Cascade	106536	YEW TUBE	8,803	\$1,118,000.00
Whatcom	Northwest	106363	LITTLE LILLY	4,005	\$1,592,000.00
Total				51,791	\$14,519,000.00

Region Sales

<u>County</u>	<u>Region</u>	<u>Agree #</u>	<u>FSC Sale Name</u>	<u>Volume</u>	<u>Value</u>
Skagit	Northwest	106593	CORDIAL CORVUS SWT	1,102	\$89,000.00
Total				1,102	\$89,000.00



Scan with your smartphone or tablet to go to the November 2024 timber auction page



TIMBER NOTICE OF SALE

SALE NAME: SILVER VISTA

AGREEMENT NO: 30-106483

AUCTION: November 21, 2024 starting at 10:00 a.m., COUNTY: Clark
Pacific Cascade Region Office, Castle Rock, WA

SALE LOCATION: Sale located approximately 14 miles southeast of Yacolt, WA

PRODUCTS SOLD AND SALE AREA:

All timber, except leave trees bound by yellow "Leave Tree Area" tags, leave trees marked with blue paint, all timber 50 inches or greater, all down timber greater than 25 inches in diameter, all downed timber existing 5 years prior to sale, all western redcedar and snags bound by the following;

Unit 1 VRH and Unit 2 VRH, white "Timber Sale Boundary" tags with pink flagging and carsonite posts with pink flagging along north property line;

Unit 3 VRH, white "Timber Sale Boundary" tags with pink flagging, L-1200 and carsonite posts with pink flagging along west property line;

Unit 4 VRH and Unit 5 VRH, white "Timber Sale Boundary" tags with pink flagging and carsonite posts with pink flagging along east property line;

Unit 6 ROW and Unit 7 ROW, orange "Right of Way" tags with orange flagging;

Unit 8 ROW, orange "Right of Way" tags with orange flagging;

All forest products above located on part(s) of Sections 14, 23, 24 and 25 all in Township 3 North, Range 4 East, W.M., containing 124 acres, more or less.

CERTIFICATION: This sale is certified under the Sustainable Forestry Initiative® program Standard (cert no: BVC-SFIFM-018227)

ESTIMATED SALE VOLUMES AND QUALITY:

Table with columns: Species, Avg DBH, Ring Count, Total MBF, and MBF by Grade (1P, 2P, 3P, SM, 1S, 2S, 3S, 4S, UT). Rows include Douglas fir, Noble fir, Hemlock, Red alder, and Sale Total.

MINIMUM BID: \$494,000.00 BID METHOD: Sealed Bids

PERFORMANCE SECURITY: \$98,800.00 SALE TYPE: Lump Sum

EXPIRATION DATE: October 31, 2026 ALLOCATION: Export Restricted

BID DEPOSIT: \$49,400.00 or Bid Bond. Said deposit shall constitute an opening bid at the appraised price.



TIMBER NOTICE OF SALE

HARVEST METHOD: Cable, Cable-Assist, Shovel, and Track skidder. This sale is estimated to be 5 percent ground based harvest and 95 percent cable harvest. This sale was designed with a minimum tower height of 100 feet on all cable settings in all units. Ground-based yarding is restricted to sustained slopes of 40 percent or less. For additional harvest requirements, refer to clause H-140 in the contract. Ground Based Yarding will not be permitted from October 1 to April 30 unless authorized in writing by the Contract Administrator.

ROADS: 45.30 stations of required construction. 13.22 stations of optional construction.

Rock used in accordance with the quantities on the ROCK LIST may be obtained from the L-1211A Pit located in Section 14, T3N, R4E, W.M. on state land at no charge to the Purchaser.

Rock used in accordance with the quantities on the ROCK LIST may be obtained from any commercial source at the Purchaser's expense.

Purchaser shall conduct rock source development and use at the L-1211A Pit located in Section 14, T3N, R4E, W.M., in accordance with the written ROCK SOURCE DEVELOPMENT PLAN prepared by the state and included in this road plan.

See Road Plan for further details. The hauling of forest products will not be permitted from November 1 to April 30 unless authorized in writing by the Contract Administrator.

ACREAGE DETERMINATION

CRUISE METHOD: The sale acres were determined by GPS. The sale area was cruised using a variable plot cruise method.

FEES: \$53,873.00 is due on day of sale. \$9.00 per MBF is due upon removal. These are in addition to the bid price.

SPECIAL REMARKS: Estimated 13 MBF Pole quality DF, 56 MBF HQ 2 Saw DF, 85 MBF HQ 3 Saw DF and 13 MBF HQ 2 Saw NF. See cruise for further details.

This sale was designed with a minimum tower height of 100 feet on all cable settings in all units.

The Tarbell Trail runs through Units 4 and 5. See trail restrictions and safety requirements in clause H-140.

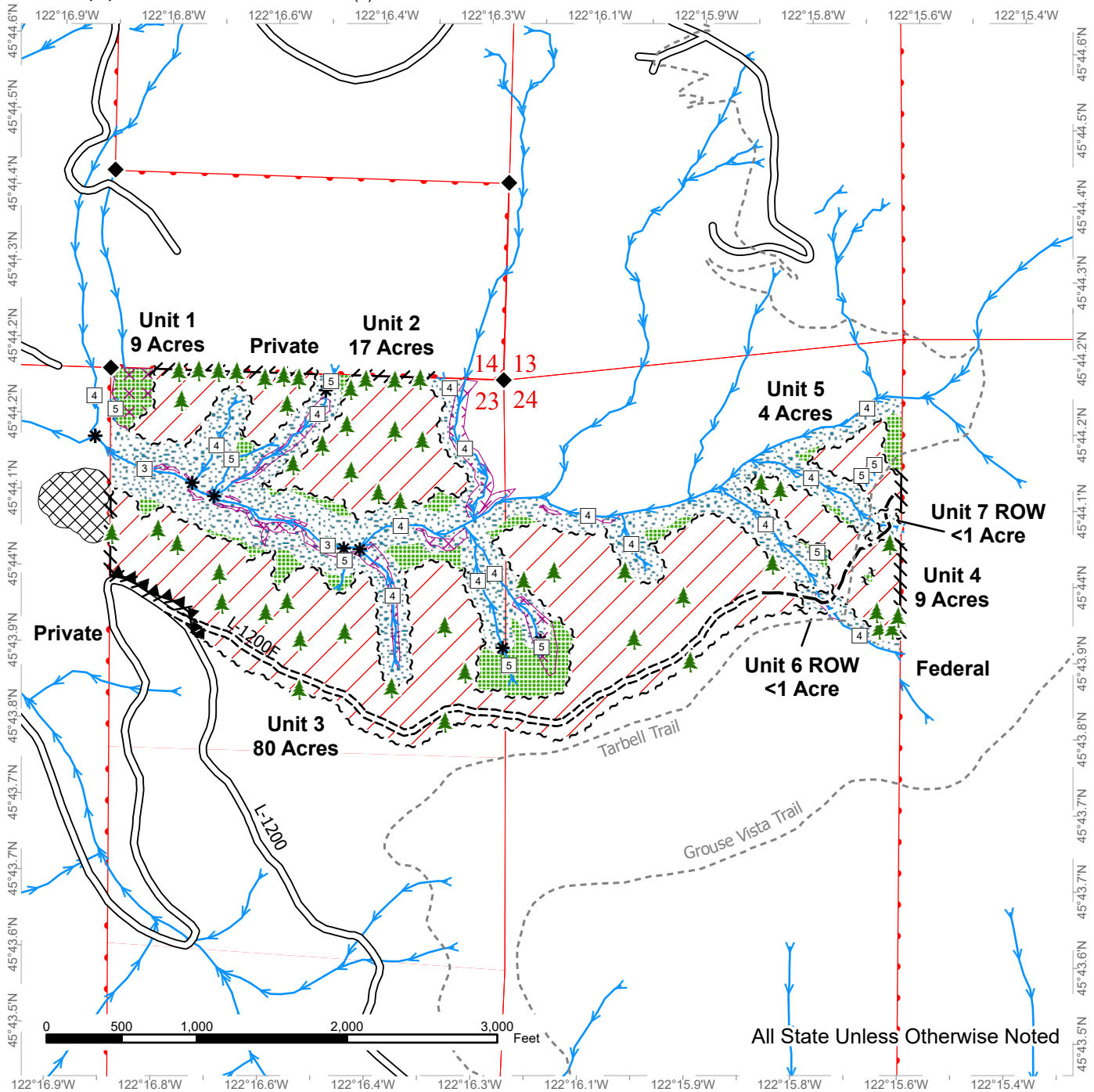
The road to Units 4 and 5 must be abandoned in the same calendar year as constructed. See Road Plan for further details.

Full suspension is required for all yarding activities. Full suspension also includes the tops of the trees in the RMZ's and unstable slope areas.

TIMBER SALE MAP

SALE NAME: SILVER VISTA
AGREEMENT #: 30-106483
TOWNSHIP(S): T3R4E
TRUST(S): State Forest Transfer (1)

REGION: Pacific Cascade Region
COUNTY(S): Clark
ELEVATION RGE: 1710-2720



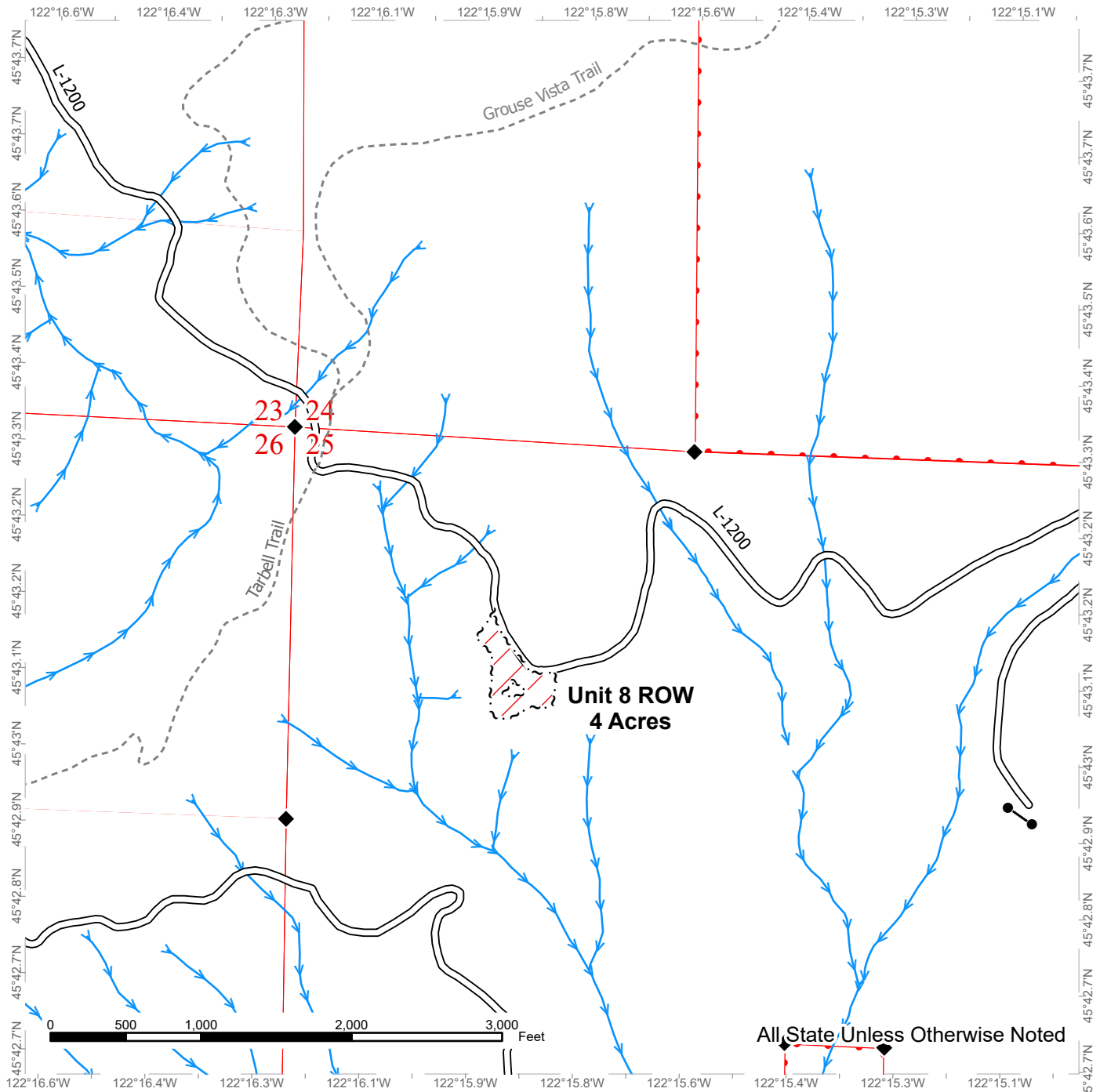
Variable Retention Harvest	Sale Boundary Tags	Stream Type
Talus and Buffer	Leave Tree Tags	Stream Type Break
Leave Tree Area	Right of Way Tags	Leave Tree Area <1/4-acre
Riparian Mgt Zone	Flag Line	Survey Monument
Potentially Unstable Slopes	Existing Roads	
DNR Managed Lands	Required Construction	
	Optional Construction	
	Non-Motorized Trail	
	Hazard Abatement Area	
	Streams	



TIMBER SALE MAP

SALE NAME: SILVER VISTA
AGREEMENT #: 30-106483
TOWNSHIP(S): T3R4E
TRUST(S): State Forest Transfer (1)

REGION: Pacific Cascade Region
COUNTY(S): Clark
ELEVATION RGE: 1710-2720



Variable Retention Harvest	Sale Boundary Tags	Stream Type
DNR Managed Lands	Right of Way Tags	Stream Type Break
Existing Roads	Non-Motorized Trail	Survey Monument
Streams		



DRIVING MAP

SALE NAME: SILVER VISTA
AGREEMENT#: 30-106483
TOWNSHIP(S): T3R4E
TRUST(S): State Forest Transfer (1)

REGION: Pacific Cascade Region
COUNTY(S): Clark
ELEVATION RGE: 1710-2720



- Timber Sale Unit
- Haul Route
- Other Road
- Highway
- Milepost Markers
- Distance Indicator
- Rock Pit
- Gate
- Town

DRIVING DIRECTIONS:

From State Route 503, turn east onto NE Rock Creek Rd for .3 miles.
 Continue south onto NE 152nd Ave for 1.2 miles.
 Veer east onto NE Lucia Falls Road for 7 miles.
 Turn right (E) onto NE Sunset Falls Road for 2 miles.
 Turn right (S) onto NE Dole Valley Rd for 5.1 miles
 Dole Valley Rd turns into the L-1000 Rd for .4 miles.
 Veer left (SE) onto the L-1200 Rd for 4 miles to the L-1200F Rd and sale area.
 Unit 8 ROW is 1.4 miles south of the L-1200F Rd along the L-1200 Rd (S).
 From Highway 14, milepost 16, turn north onto Washougal River Rd for 6.8 miles.
 Turn north onto NE Hughes Rd and continue for 3.1 miles.
 Turn north onto Skamania Mines Rd and continue for 3 miles.
 Stay left onto the W-1200 for 6.6 miles to the sale area.





TIMBER NOTICE OF SALE

SALE NAME: JACKIE PAPER

AGREEMENT NO: 30-106361

AUCTION: November 21, 2024 starting at 10:00 a.m., **COUNTY:** Grays Harbor
Pacific Cascade Region Office, Castle Rock, WA

SALE LOCATION: Sale located approximately 2 miles west of Porter, WA

**PRODUCTS SOLD
AND SALE AREA:**

All timber, except leave trees bound by yellow "Leave Tree Area" tags, leave trees marked with blue paint, and all down timber existing 5 years prior to the day of sale, all timber 60 inches and greater DBH, and snags bound by the following;

Unit 1, white "Timber Sale Boundary" tags with pink flagging, the LC-5900, LC-5914 and LC-5915 roads;

Unit 2, white "Timber Sale Boundary" tags with pink flagging and LC-1300 road;

Unit 3 (ROW), orange "Right of Way" tags with pink flagging;

Unit 4 (ROW), orange "Right of Way" tags with pink flagging and the L1000;

All forest products above located on part(s) of Sections 1 all in Township 16 North, Range 6 West, Sections 25 and 36 all in Township 17 North, Range 6 West, Sections 30 and 31 all in Township 17 North, Range 5 West, W.M., containing 92 acres, more or less.

CERTIFICATION: This sale is certified under the Sustainable Forestry Initiative® program Standard (cert no: BVC-SFIFM-018227)

ESTIMATED SALE VOLUMES AND QUALITY:

Species	Avg DBH	Ring Count	Total MBF	MBF by Grade								
				1P	2P	3P	SM	1S	2S	3S	4S	UT
Douglas fir	28	10	4,870			343	477		3,523	477	34	17
Hemlock	20.6		780						591	156	32	1
Redcedar	20		197							177	20	
Red alder	13.1		97						31	21	46	
Maple	12.9		33						15		18	
Sale Total			5,977									

MINIMUM BID: \$1,876,000.00 **BID METHOD:** Sealed Bids

PERFORMANCE SECURITY: \$100,000.00 **SALE TYPE:** Lump Sum

EXPIRATION DATE: October 31, 2026 **ALLOCATION:** Export Restricted

BID DEPOSIT: \$187,600.00 or Bid Bond. Said deposit shall constitute an opening bid at the appraised price.



TIMBER NOTICE OF SALE

HARVEST METHOD: Cable, Cable-Assist, Shovel, and Track skidder. Harvesting activities are estimated to be 40 percent ground based yarding and 60 percent cable yarding. Ground based equipment is restricted to slopes of 45 percent or less, and shall operate only during dry soil conditions. Self-leveling ground based yarding equipment will not be permitted on sustained slopes over 60 percent. Cable assist operations will not be permitted on slopes over 75 percent. See Clause H-140 for further harvest requirements.

ROADS: 15.40 stations of required construction. 30.98 stations of required reconstruction. 19.03 stations of optional construction. 5.50 stations of optional reconstruction. 174.72 stations of required prehaul maintenance.

Rock used in accordance with the quantities on the ROCK LIST may be obtained from the potential Johnny Pit located in Section 1, T15N, R6W, W.M. on state land at no charge to the Purchaser.

Rock used in accordance with the quantities on the ROCK LIST may be obtained from any commercial source at the Purchaser's expense.

ACREAGE DETERMINATION

CRUISE METHOD: The sale acres were determined by GPS. The sale area was cruised using a variable plot cruise method.

FEES: \$101,609.00 is due on day of sale. \$9.00 per MBF is due upon removal. These are in addition to the bid price.

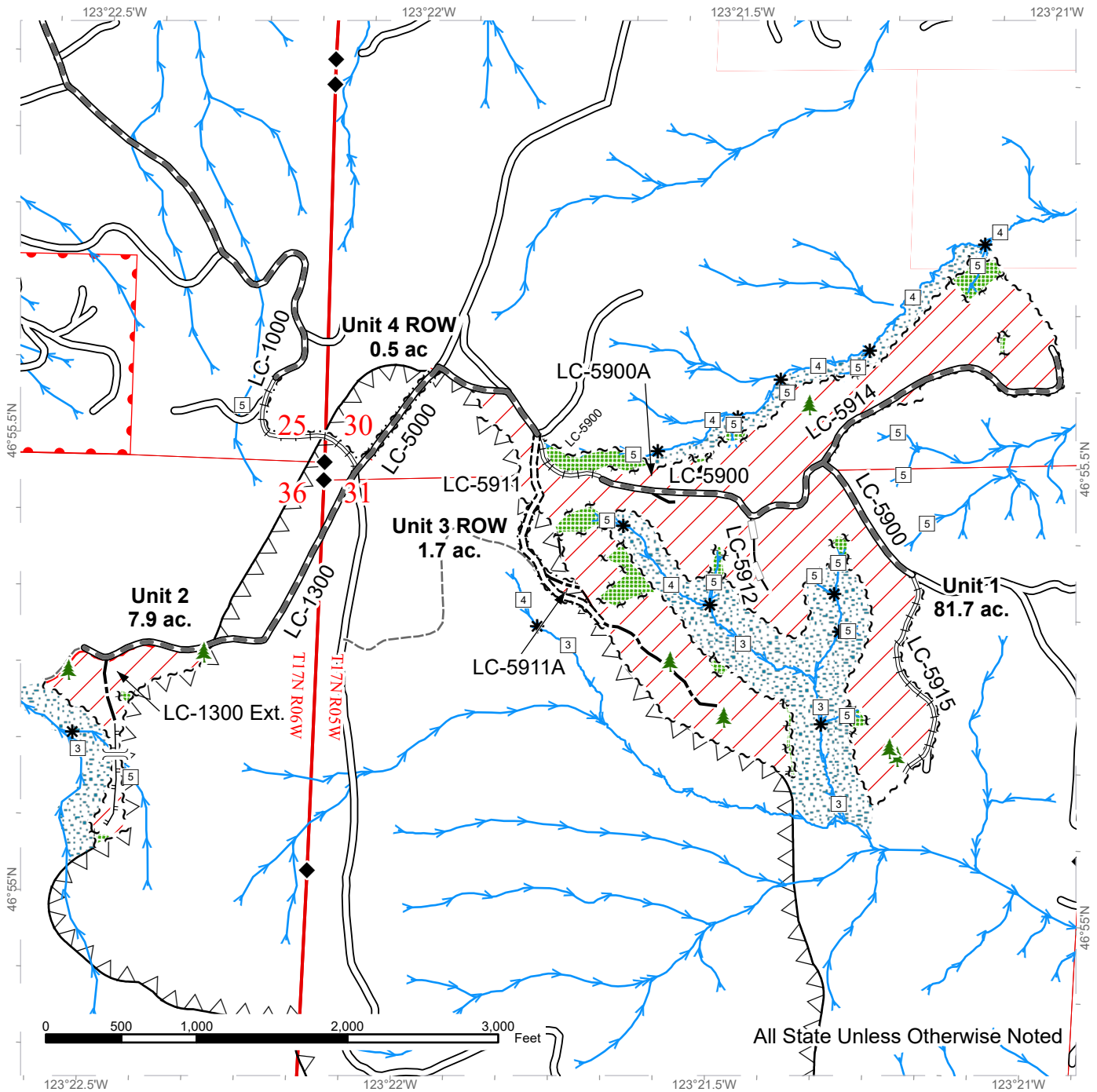
SPECIAL REMARKS: Replacement of the fish stream crossing on the haul route is required as part of this sale; see Road Plan for details. Seasonal timing restrictions apply to portions of this sale; see timber sale map, FPA and clause H-142 for details.

Estimated 343 MBF Peeler grade DF, 424 MBF SM grade DF, 198 MBF Pole DF, 482 MBF HQ 2 Saw DF, and 41 MBF HQ 3 Saw DF.

TIMBER SALE MAP

SALE NAME: JACKIE PAPER
AGREEMENT #: 30-106361
TOWNSHIP(S): T17R5W, T17R6W
TRUST(S): Common School and Indemnity (3), University - Transferred (5)

REGION: Pacific Cascade Region
COUNTY(S): Grays Harbor
ELEVATION RGE: 240-680

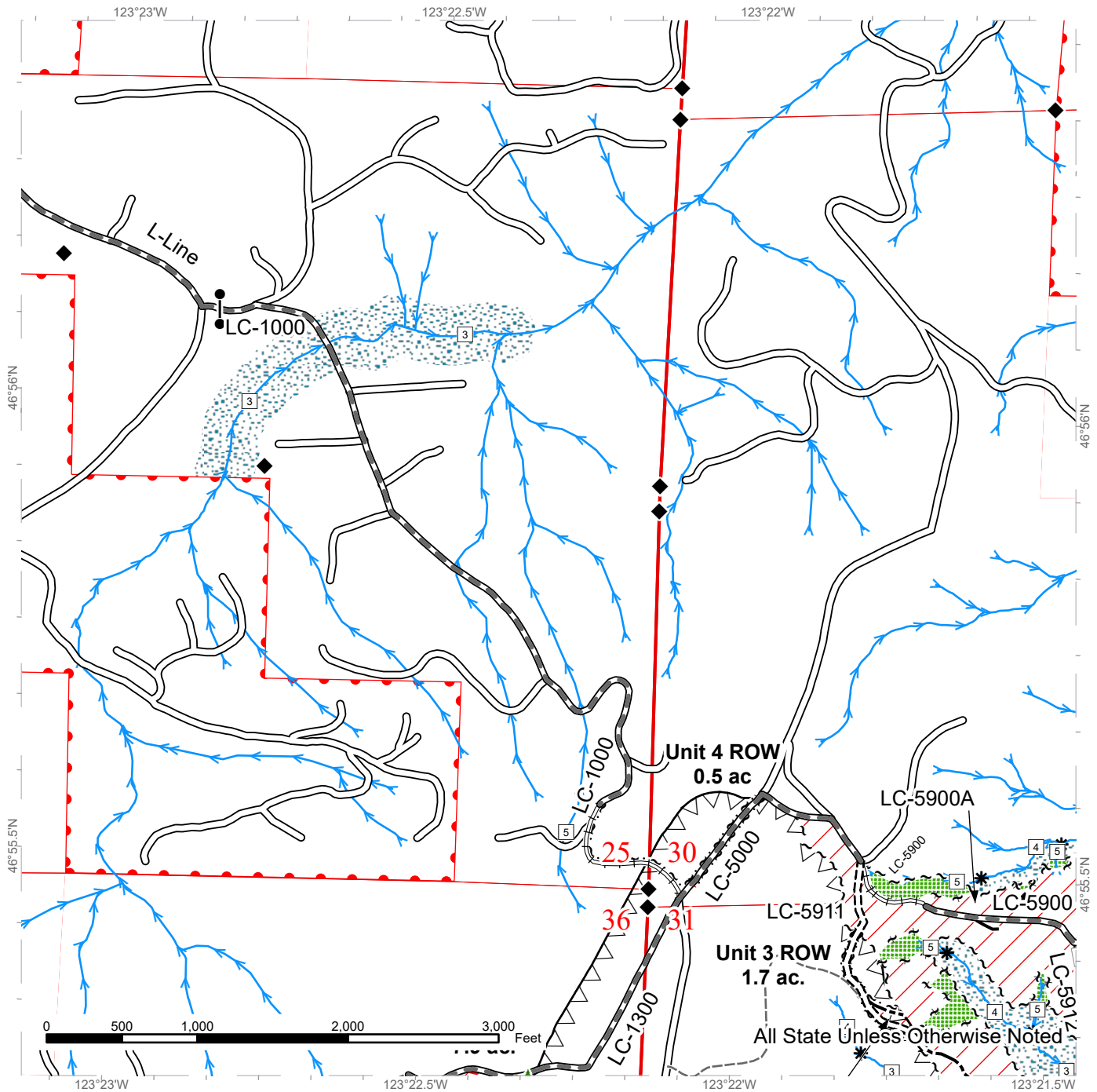


	Variable Retention Harvest		Existing Roads		Designated Skid Trail
	Riparian Mgt Zone		Required Pre-Haul Maintenance		Streams
	Leave Tree Area		Required Construction		Stream Type
	Timing Restriction		Required Reconstruction		Stream Type Break
	Sale Boundary Tags		Optional Construction		Designated Crossing
	Leave Tree Tags		Optional Reconstruction		Leave Tree Area
	Right of Way Tags		Old Grades/Trails		Survey Monument

TIMBER SALE MAP

SALE NAME: JACKIE PAPER
AGREEMENT #: None
TOWNSHIP(S): T17R5W, T17R6W
TRUST(S): Common School and Indemnity (3), University - Transferred (5)

REGION: Pacific Cascade Region
COUNTY(S): Grays Harbor
ELEVATION RGE: 240-680

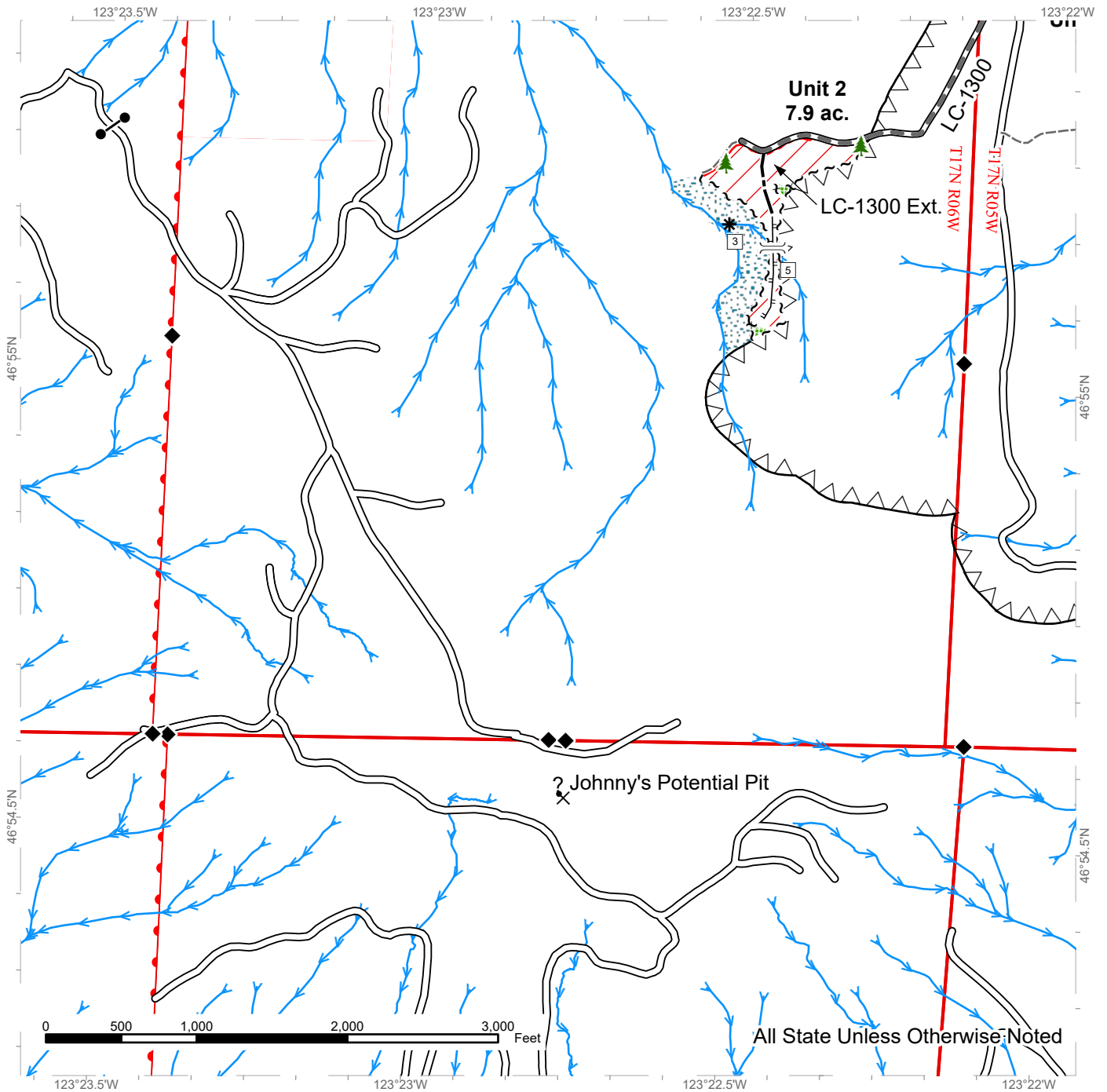


	Variable Retention Harvest		Existing Roads		Streams
	Riparian Mgt Zone		Required Pre-Haul Maintenance		Stream Type
	Leave Tree Area		Required Construction		Stream Type Break
	Timing Restriction		Required Reconstruction		Gate (PCP 1-1)
	Sale Boundary Tags		Optional Construction		Leave Tree Area
	Leave Tree Tags		Optional Reconstruction		Survey Monument
	Right of Way Tags		Old Grades/Trails		

TIMBER SALE MAP

SALE NAME: JACKIE PAPER
AGREEMENT #: None
TOWNSHIP(S): T17R5W, T17R6W
TRUST(S): Common School and Indemnity (3), University - Transferred (5)

REGION: Pacific Cascade Region
COUNTY(S): Grays Harbor
ELEVATION RGE: 240-680



All State Unless Otherwise Noted

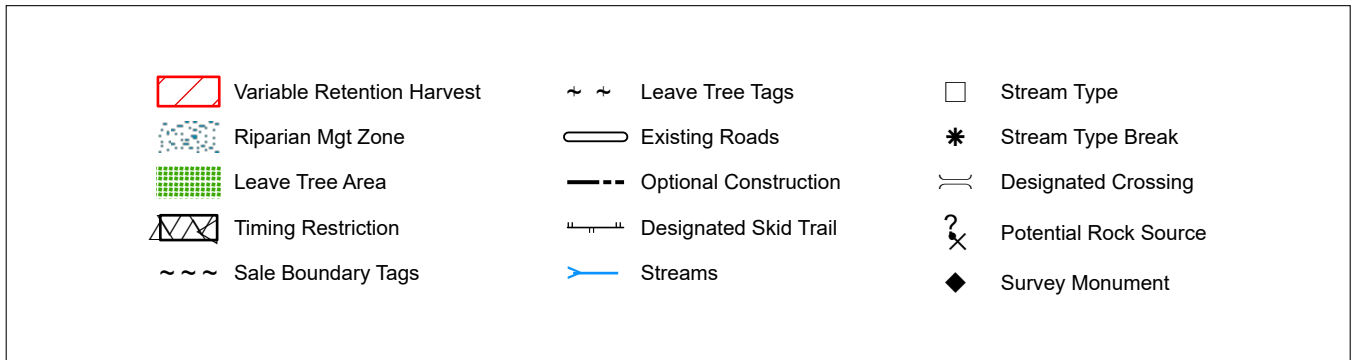
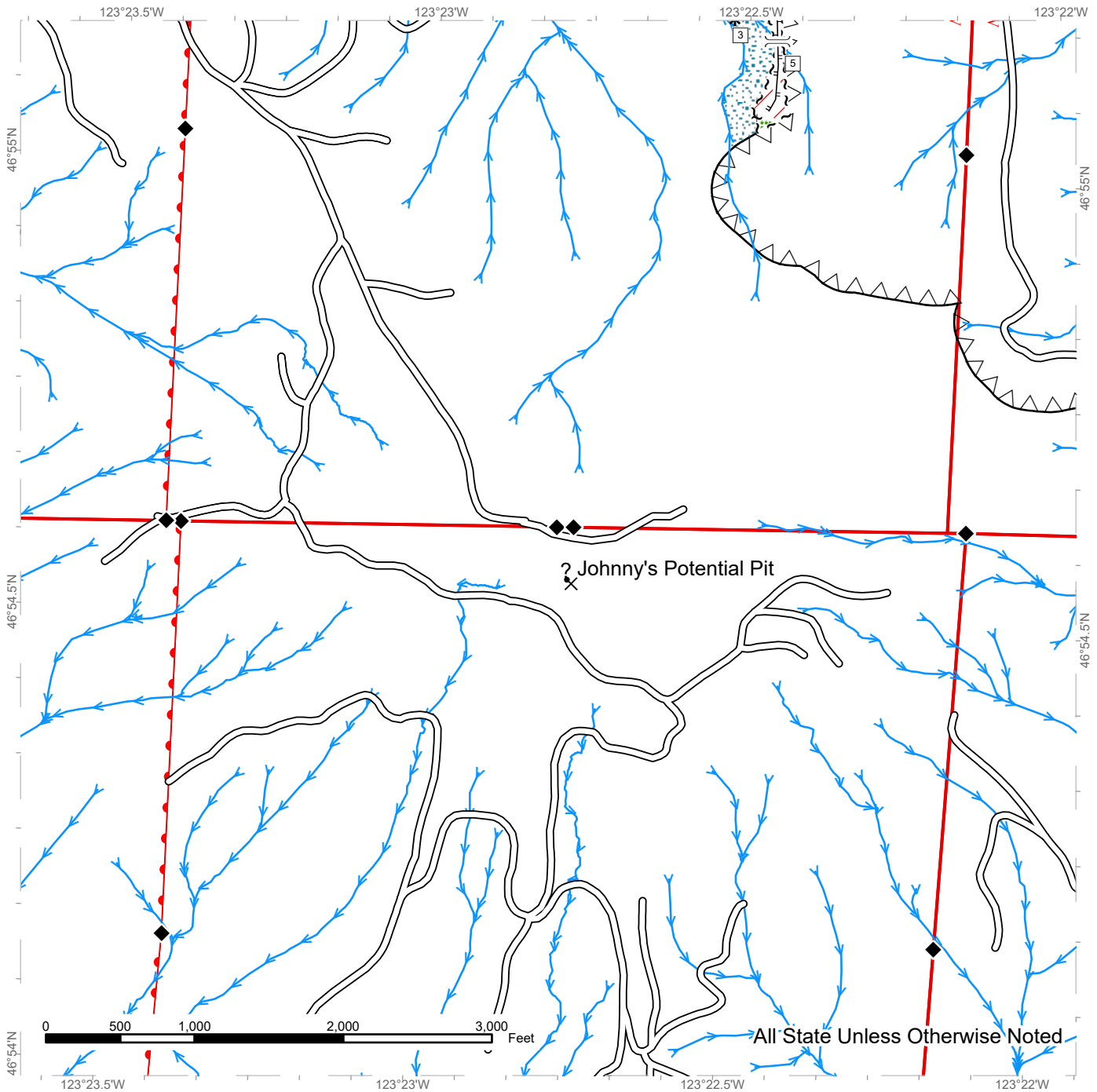
	Variable Retention Harvest		Required Pre-Haul Maintenance		Designated Crossing
	Riparian Mgt Zone		Optional Construction		Leave Tree Area
	Leave Tree Area		Old Grades/Trails		Potential Rock Source
	Timing Restriction		Designated Skid Trail		Survey Monument
	Sale Boundary Tags		Streams		Stream Type
	Leave Tree Tags		Stream Type Break		
	Existing Roads				



TIMBER SALE MAP

SALE NAME: JACKIE PAPER
AGREEMENT #: None
TOWNSHIP(S): T17R5W, T17R6W
TRUST(S): Common School and Indemnity (3), University - Transferred (5)

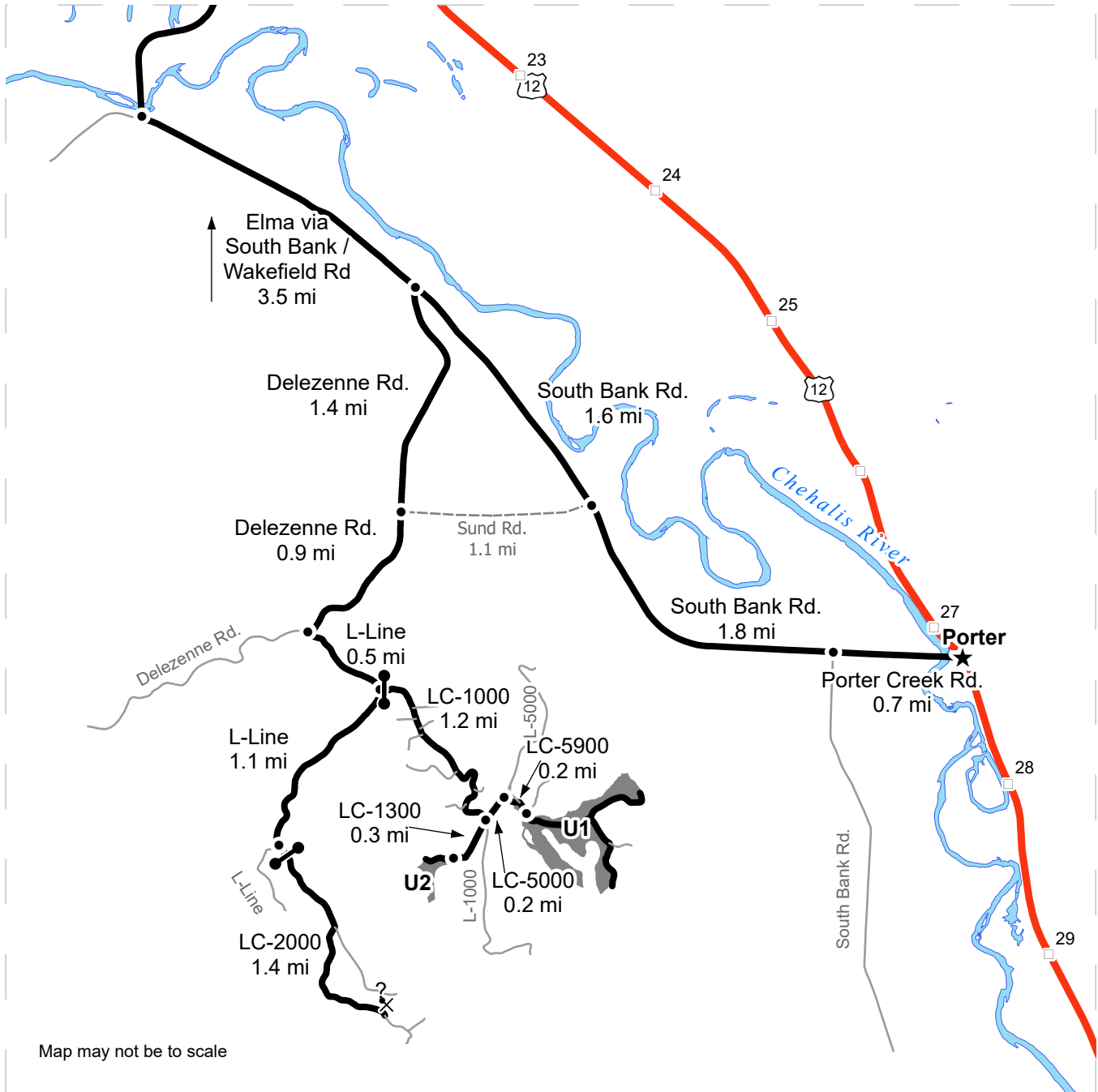
REGION: Pacific Cascade Region
COUNTY(S): Grays Harbor
ELEVATION RGE: 240-680



DRIVING MAP

SALE NAME: JACKIE PAPER
AGREEMENT#: None
TOWNSHIP(S): T17R5W, T17R6W
TRUST(S): Common School and Indemnity (3), University - Transferred (5)

REGION: Pacific Cascade Region
COUNTY(S): Grays Harbor
ELEVATION RGE: 240-680



Map may not be to scale

- Timber Sale Unit
- Haul Route
- Other Road
- View Only Route
- Milepost Markers
- Distance Indicator
- Potential Rock Source
- Town
- Gate (PCP 1-1)

DRIVING DIRECTIONS:

From Highway 12 in Porter, head west on Porter Creek Rd. for 0.7 miles, then continue onto South Bank Rd. for 3.4 miles.
 Turn left onto Delezenne Rd. and follow for 2.3 miles.
 Turn left and up the L-Line road and continue 1.2 miles to the L-1000 gate.
 Turn left onto the L-1000 and follow for 1.2 miles.
U1: At the 3-way intersection, turn left onto the L-5000 and continue 0.2 miles.
 Turn right onto the L-5900 and follow for 0.2 miles to reach the U1.
U2: From the 3-way intersection at the top of the L-1000, turn right onto the L-1300.
 Follow the L-1300 for 0.3 miles to reach U2.
Johnny's Potential Pit: From the LC-1000 gate, continue up the L-Line for an additional 1.1 miles. Turn left on to the LC-2000 and through the gate, and follow 1.4 miles to Johnny's Potential Pit.





TIMBER NOTICE OF SALE

SALE NAME: NEXT CONTESTANT

AGREEMENT NO: 30-103625

AUCTION: November 19, 2024 starting at 10:00 a.m., COUNTY: Mason South Puget Sound Region Office, Enumclaw, WA.

SALE LOCATION: Sale located approximately 9 miles northwest of Hoodspport, WA.

PRODUCTS SOLD AND SALE AREA:

All timber, except trees marked with blue paint or bounded out by yellow leave tree area tags, all trees 60 inches or larger measured at diameter at breast height, snags, and down wood existing more than 5 years from the day of sale, bounded by the following: white timber sale boundary tags, and the 1200 Road in Units #1 and #2; timber type change marked with pink flagging, and the 1500 and 1000 roads in Unit #3; white timber sale boundary tags, timber type change marked with pink flagging and SR119 in Unit #4; white timber sale boundary tags and SR119 in Unit #5;

All forest products above located on part(s) of Sections 16, 21, 22 and 23 all in Township 23 North, Range 4 West, W.M., containing 91 acres, more or less.

CERTIFICATION: This sale is certified under the Sustainable Forestry Initiative® program Standard (cert no: BVC-SFIFM-018227)

ESTIMATED SALE VOLUMES AND QUALITY:

Table with columns: Species, Avg DBH, Ring Count, Total MBF, and MBF by Grade (1P, 2P, 3P, SM, 1S, 2S, 3S, 4S, UT). Rows include Douglas fir, Redcedar, Hemlock, Maple, Red alder, Cottonwood, and Sale Total.

MINIMUM BID: \$1,698,000.00 BID METHOD: Sealed Bids

PERFORMANCE SECURITY: \$100,000.00 SALE TYPE: Lump Sum

EXPIRATION DATE: November 30, 2026 ALLOCATION: Export Restricted

BID DEPOSIT: \$169,800.00 or Bid Bond. Said deposit shall constitute an opening bid at the appraised price.

HARVEST METHOD: Harvest activities are estimated to be 100 percent Ground based with, self-leveling equipment limited to sustained slopes of 65 percent or less, and all other ground based equipment limited to sustained slopes of 40 percent or less. Yarding may be restricted during wet weather if rutting becomes excessive, per clause H-017.

Falling, yarding, and timber hauling will not be permitted on weekends or State recognized holidays, unless approved in writing by the Contract Administrator.



TIMBER NOTICE OF SALE

ROADS: 20.73 stations of optional construction. 1.33 stations of required prehaul maintenance. 198.61 stations of optional pre-haul maintenance. 198.61 stations of required post-haul maintenance. 20.73 stations of abandonment, if constructed. Purchaser maintenance on all roads used.

Rock for this proposal can be obtained from the State owned Saddle Pit at no cost to the Purchaser or any commercial rock source at the Purchaser's expense. Rock source development is to be completed per Section 6 and as specified in the Rock Source Development Plan.

Road work will not be permitted on weekends or State recognized holidays, unless approved in writing by the Contract Administrator.

ACREAGE DETERMINATION

CRUISE METHOD: Acreage was determined by traversing boundaries by GPS and by multiplying length times width. GPS data files are available at DNR's website for timber sale packets. See cruise narrative for cruise method.

FEES: \$60,333.00 is due on day of sale. \$9.00 per MBF is due upon removal. These are in addition to the bid price.

SPECIAL REMARKS: This sale contains high quality Douglas-fir sawlogs and Douglas-fir and red cedar pole logs. See Cruise.

Cut all vine maple greater than 6 feet in height within the harvest units, leaving a stump no greater than 12 inches in height.

A designated landing along the 1200 Road within Unit 2 is marked on the ground by orange flagging. See timber sale map for location.

There is one non-tradeable leave tree marked with a double band of blue paint in Unit #4.

A safety plan will be required for operations in Units #4 and #5, as noted in the contract clause H-140. Purchaser is required to follow all WSDOT requirements associated with operations in Units #4 and #5.

Timing restrictions of weekends and State recognized holidays are in place to reduce the noise impacts from harvesting equipment and hauling operations.

Purchaser will be required to obtain a road approach permit with Washington State Department of Transportation for Spur 2 in Unit #4 and Spur 3 in Unit #5. A copy of the executed permit will need to be provided to the Contract Administrator prior to operations beginning in those units.

Permanent closure of the 1000 Road between the 1200/1000 road junction and SR119 is planned following a fish barrier removal planned for the summer of 2024.

Purchaser is responsible for giving five (5) days' notice prior to closing Price Lake Trail in Unit #2. See Schedule A, which is part of the contract.

Purchaser shall provide and maintain safety signs ("Active Logging Ahead," "Heavy Truck Traffic," "Trucks Entering Roadway") on the haul route at locations to be determined by the Contract Administrator.



TIMBER NOTICE OF SALE

This sale includes extreme hazard abatement according to WAC 332-24 per contract clause S-020.

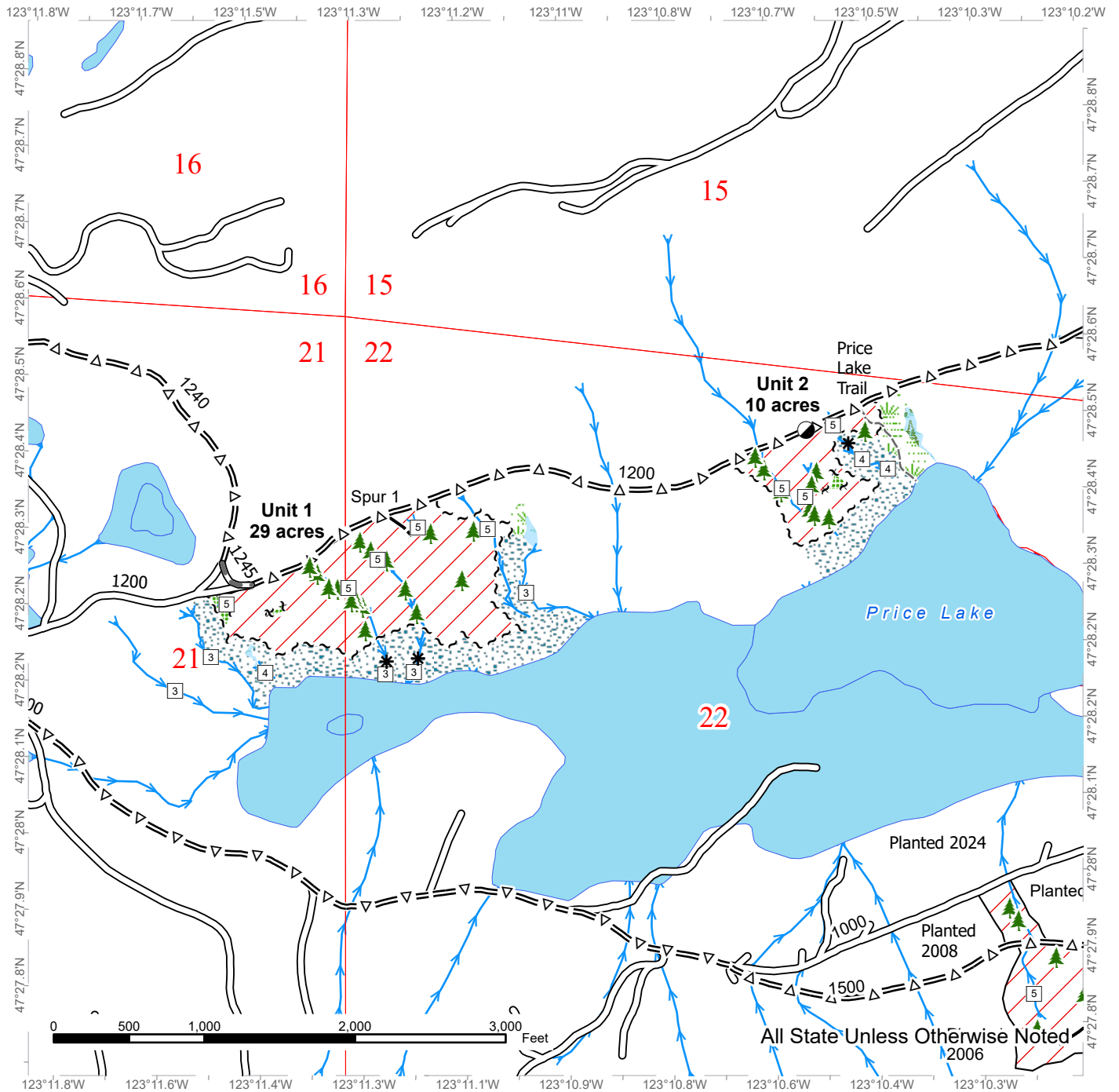
Note to cruisers and appraisers: Please refrain from leaving pink, orange, or blue flagging from your cruises in or around the sale area to avoid confusion with DNR's marking. Additionally, for the safety of the public, please remove from roads and trails all string from string boxes used during appraising or cruising this sale.

See map for gate locations. Gate keys may be obtained by contacting the South Puget Sound Region Office at 360-825-1631 or by contacting Janessa Cimfl at 360-827-2283.

TIMBER SALE MAP

SALE NAME: NEXT CONTESTANT
AGREEMENT #: 30-103625
TOWNSHIP(S): T23R4W
TRUST(S): Common School and Indemnity (3)

REGION: South Puget Sound Region
COUNTY(S): Mason
ELEVATION RGE: 760-1000



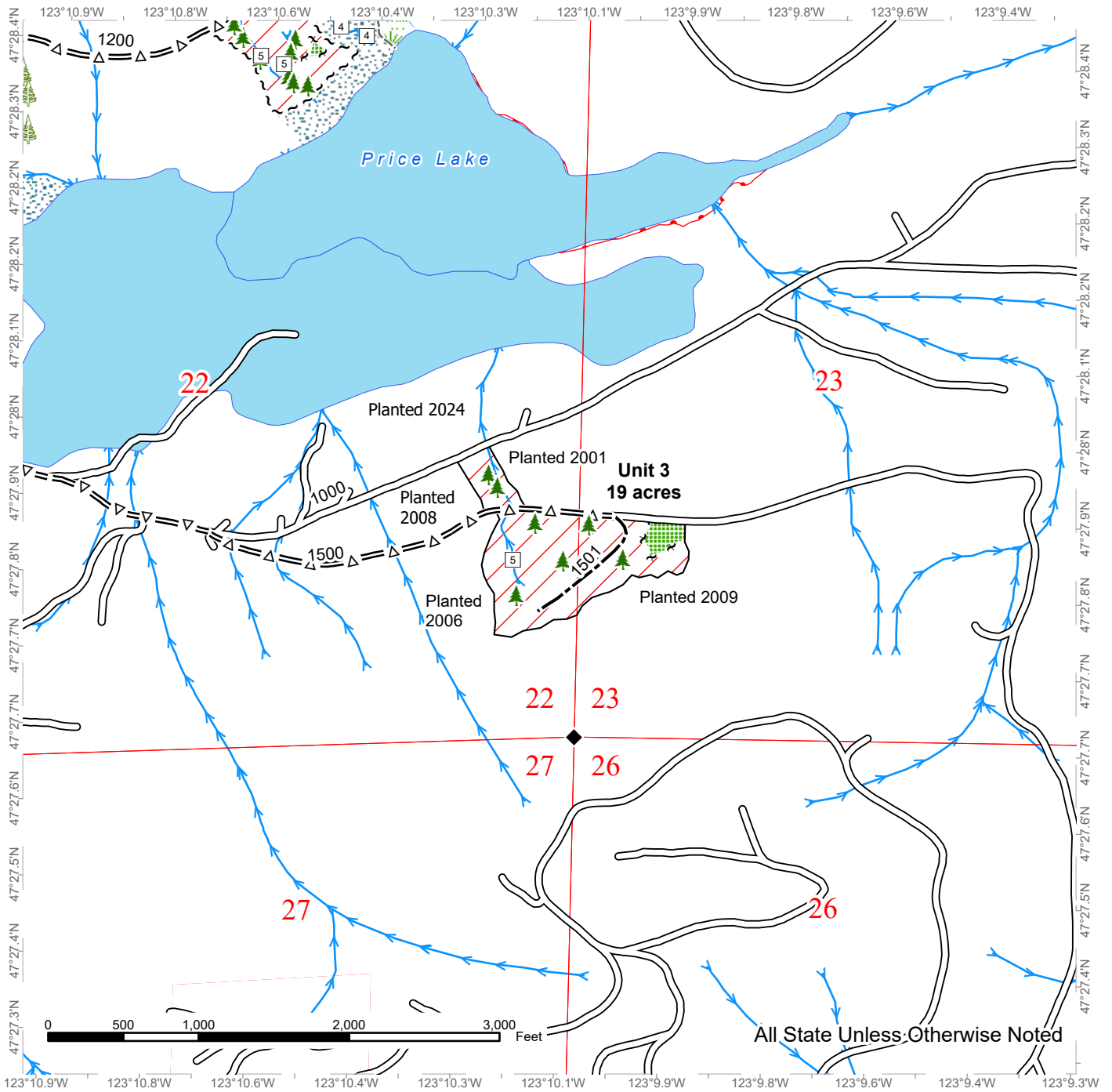
Sale Area	Timber Type Change	Stream Type
Leave Tree Area	Existing Roads	Stream Type Break
Riparian Mgt Zone	Required Pre-Haul Maintenance	Designated Landing
Forested Wetland	Optional Pre-Haul Maintenance	Leave Tree Area <1/4-acre
Wetland Mgt Zone	Optional Construction	Open Water
Sale Boundary Tags	Trails	
Leave Tree Tags	Streams	



TIMBER SALE MAP

SALE NAME: NEXT CONTESTANT
AGREEMENT #: 30-103625
TOWNSHIP(S): T23R4W
TRUST(S): Common School and Indemnity (3)

REGION: South Puget Sound Region
COUNTY(S): Mason
ELEVATION RGE: 760-1000



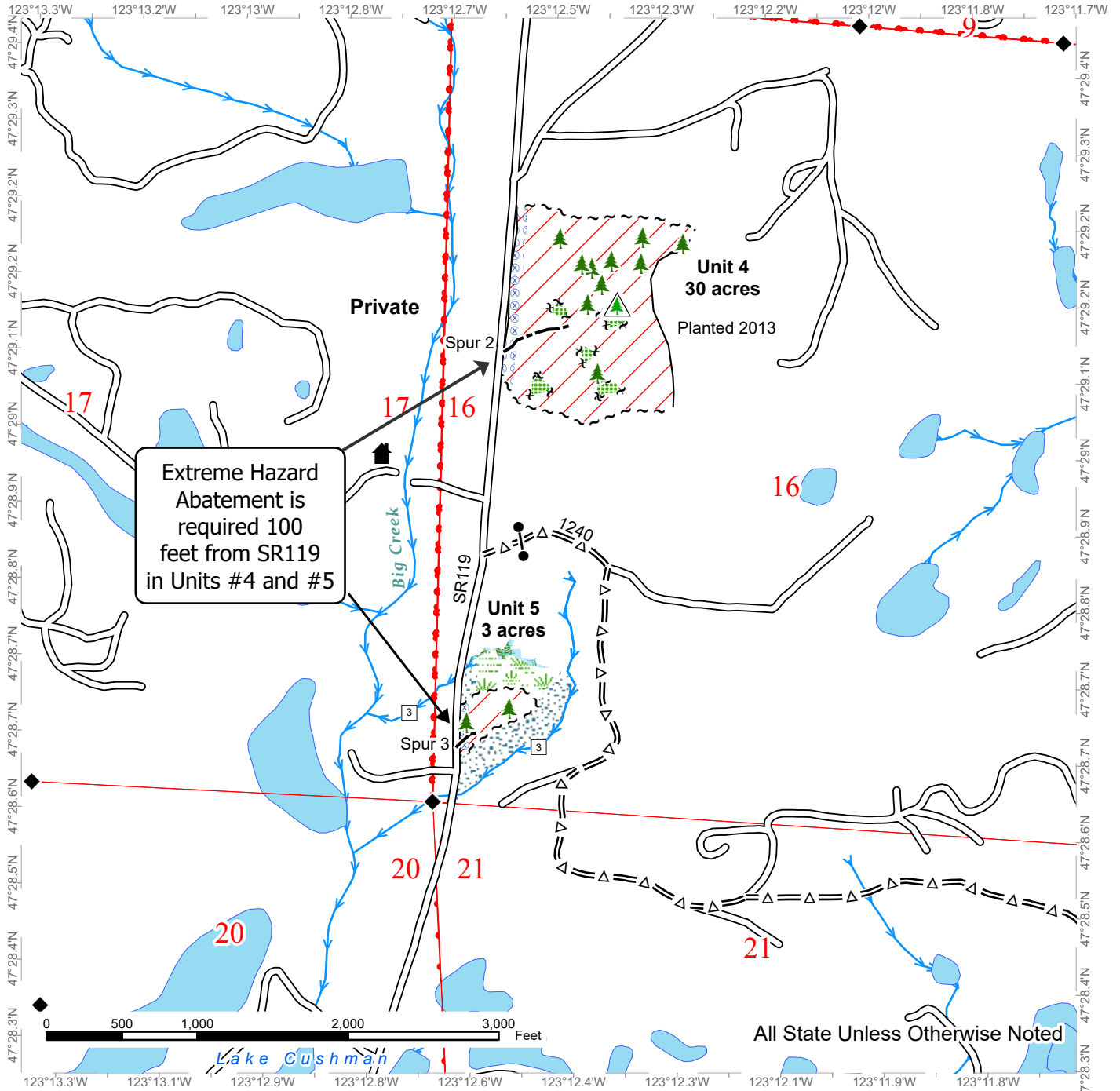
All State Unless Otherwise Noted

	Sale Area		Leave Tree Tags		Streams
	Leave Tree Area		Timber Type Change		Leave Tree Area <1/4-acre
	Riparian Mgt Zone		Existing Roads		Survey Monument
	Forested Wetland		Optional Pre-Haul Maintenance		Open Water
	Wetland Mgt Zone		Optional Construction		
	Sale Boundary Tags		Trails		

TIMBER SALE MAP

SALE NAME: NEXT CONTESTANT
AGREEMENT #: 30-103625
TOWNSHIP(S): T23R4W
TRUST(S): Common School and Indemnity (3)

REGION: South Puget Sound Region
COUNTY(S): Mason
ELEVATION RGE: 760-1000



Extreme Hazard Abatement is required 100 feet from SR119 in Units #4 and #5

All State Unless Otherwise Noted

Sale Area	Leave Tree Tags	Stream Type
Leave Tree Area	Property Line	Gate
Riparian Mgt Zone	Timber Type Change	Leave Tree Area <1/4-acre
Forested Wetland	Existing Roads	Non-Tradeable Leave Trees
Wetland Mgt Zone	Optional Pre-Haul Maintenance	Structure
Hazard Abatement Area	Optional Construction	Survey Monument
Sale Boundary Tags	Streams	Open Water





TIMBER NOTICE OF SALE

SALE NAME: INTENT

AGREEMENT NO: 30-107099

AUCTION: November 21, 2024 starting at 10:00 a.m., **COUNTY:** Pacific
Pacific Cascade Region Office, Castle Rock, WA

SALE LOCATION: Sale located approximately 12 miles east of Raymond, WA

**PRODUCTS SOLD
AND SALE AREA:**

All timber, except leave trees bound by yellow "Leave Tree Area" tags, leave trees marked with blue paint, and all down timber greater than 55 inches in diameter, timber 60 inches DBH and greater, and snags bound by the following;

Unit 1, white "Timber Sale Boundary" tags with pink "Harvest Boundary" flagging;

Unit 2 (Private ROW), white "Timber Sale Boundary" tags with pink "Harvest Boundary" flagging;

Unit 3 (ROW), orange "Right of Way" tags with orange flagging;

All forest products above located on part(s) of Sections 9, 16 and 24 all in Township 13 North, Range 7 West, W.M., containing 75 acres, more or less.

CERTIFICATION: This sale is certified under the Sustainable Forestry Initiative® program Standard (cert no: BVC-SFIFM-018227)

ESTIMATED SALE VOLUMES AND QUALITY:

Species	Avg DBH	Ring Count	Total MBF	MBF by Grade								
				1P	2P	3P	SM	1S	2S	3S	4S	UT
Douglas fir	32.8	8	3,143			46	163		2,756	145	20	13
Hemlock	19.8		550						453	69	27	1
Redcedar	31.8		101							100	1	
Red alder	15.8		56						25	13	18	
Spruce	29.6		33						29	3		1
Maple	25.7		24						23		1	
Sale Total			3,907									

MINIMUM BID: \$1,095,000.00 **BID METHOD:** Sealed Bids

PERFORMANCE SECURITY: \$100,000.00 **SALE TYPE:** Lump Sum

EXPIRATION DATE: October 31, 2026 **ALLOCATION:** Export Restricted

BID DEPOSIT: \$109,500.00 or Bid Bond. Said deposit shall constitute an opening bid at the appraised price.



TIMBER NOTICE OF SALE

HARVEST METHOD: Cable, Cable-Assist, Shovel, and Track skidder. Harvesting activities are estimated to be 30 percent ground based yarding and 70 percent cable yarding. Ground based equipment is restricted to sustained slopes of 50 percent and less, and shall operate only during dry soil conditions. Cable assist operations will not be permitted on sustained slopes over 75 percent. 6 wheeled skidder with tracks similar to ECO-TRACKS™, will not be permitted on sustained slopes over 40 percent. See Clause H-140 for further harvest requirements.

ROADS: 56.15 stations of required construction. 9.16 stations of optional construction. 556.75 stations of required prehaul maintenance.

Rock used in accordance with the quantities on the ROCK LIST may be obtained from the P&E Ridge Quarry located in Section 24, T13N, R7W, W.M. on state land at no charge to the Purchaser.

Rock used in accordance with the quantities on the ROCK LIST may be obtained from the Browns Quarry existing stockpile(s) located in Section 19, T13N, R6W, W.M. on state land at no charge to the Purchaser.

Rock used in accordance with the quantities on the ROCK LIST may be obtained from any commercial source at the Purchaser's expense. Rock sources are subject to written approval by the Contract Administrator before their use.

See Road Plan for further details. Road construction will not be permitted from November 1 to March 31 unless authorized in writing by the Contract Administrator

Road construction, reconstruction and maintenance work will be restricted from November 1 to March 31. See Road Plan 1-25 for additional information. The hauling of forest products will not be permitted from November 1 to March 31 unless authorized in writing by the Contract Administrator.

ACREAGE DETERMINATION

CRUISE METHOD: The sale acres were determined by GPS. The sale area was cruised using a variable plot cruise method.

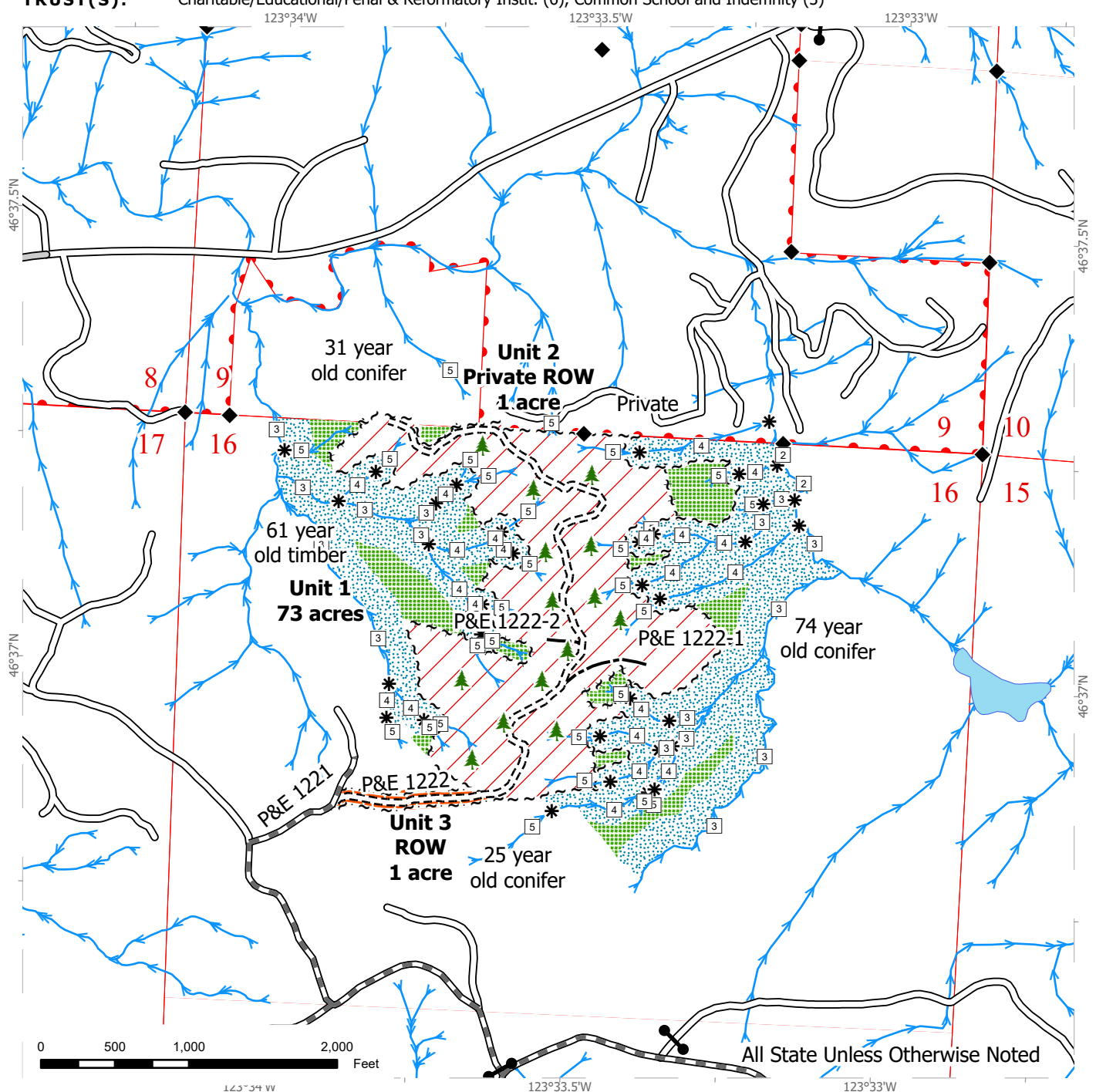
FEES: Check in the amount of \$500.00 made payable to Bascom Pacific, LLC. for RUP, must be provided to DNR on day of sale. DNR will forward the check to Bascom Pacific, LLC. \$66,419.00 is due on day of sale. \$9.00 per MBF is due upon removal. These are in addition to the bid price.

SPECIAL REMARKS: This sale contains approximately 46 MBF DF Peeler, 163 MBF DF SM, and 152 MBF DF HQ 2 Saw. See Cruise for additional for additional information.

TIMBER SALE MAP

SALE NAME: INTENT
AGREEMENT #: 30-107099
TOWNSHIP(S): T13R7W
TRUST(S): Charitable/Educational/Peal & Reformatory Instit. (6), Common School and Indemnity (3)

REGION: Pacific Cascade Region
COUNTY(S): Pacific
ELEVATION RGE: 320-720



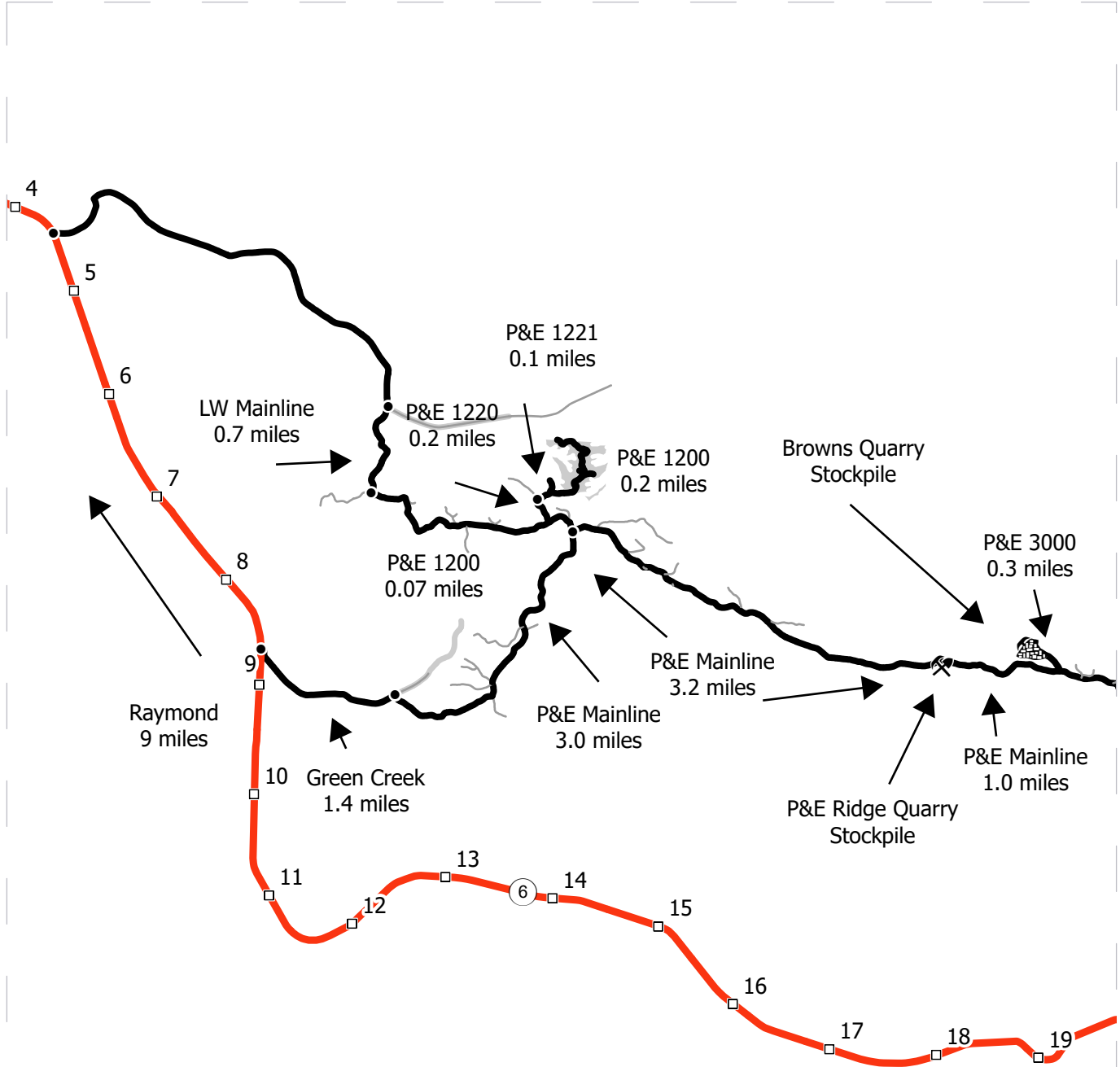
Variable Retention Harvest	County Road	Streams
Right-of-Way Harvest	Existing Roads	Stream Type
Leave Tree Area	Required Pre-Haul Maintenance	Stream Break
Riparian Mgt Zone	Required Construction	Leave Tree Area <1/4-acre
Sale Boundary Tags	Optional Construction	Survey Monument
Leave Tree Tags		
Right of Way Tags		



DRIVING MAP

SALE NAME: INTENT
AGREEMENT #: 30-107099
TOWNSHIP(S): T13R7W
TRUST(S): Charitable/Educational/Peal & Reformatory Instit. (6), Common School and Indemnity (3)

REGION: Pacific Cascade Region
COUNTY(S): Pacific
ELEVATION RGE: 320-720



Map may not be to scale

	Harvest Unit
	Highway
	Haul Route
	Other Route
	Milepost Marker
	Distance Indicator
	Rock Pit
	Stockpile

DRIVING DIRECTIONS:

Unit 1:
 From mile post 9 on State Route 6 turn onto Green Creek Road. After 1.4 miles turn onto the P&E ML and continue for 3.0 miles to the P&E 1200. After 0.2 miles turn onto the P&E 1220, continue for 0.2 miles to the P&E 1221. Take the 1221 for 0.1 miles to the start of the P&E 1222 (not constructed) which will lead you to Unit 1.

To the Quarries:
 From the intersection of the P&E ML and the P&E 1200 continue on the P&E ML for 3.2 miles to the P&E Ridge Quarry. Continue another 1.0 mile to the P&E 3000. Take the P&E 3000 0.3 miles to the Browns Quarry.





TIMBER NOTICE OF SALE

SALE NAME: JECKLE VRH & VDT

AGREEMENT NO: 30-104866

AUCTION: November 19, 2024 starting at 10:00 a.m., COUNTY: Pierce South Puget Sound Region Office, Enumclaw, WA

SALE LOCATION: Sale located approximately 4 miles northwest of Elbe, WA.

PRODUCTS SOLD AND SALE AREA:

All timber, except trees marked with blue paint or bounded out by yellow leave tree area tags, snags, down timber existing more than 5 years from the day of sale, and all trees 60 inches or larger measured at diameter at breast height, bounded by the following: white Timber Sale Boundary tags, and the 7 Road in Unit #1; white timber sale boundary tags in Unit #2;

All timber as described in Schedule A, except snags, and down timber existing more than 5 years from the day of sale, bounded by the following: white Timber Sale Boundary tags, and blue Special Management Unit Boundary tags in Unit #3;

All timber as described in Schedule C, except snags and down timber existing more than 5 years from the day of sale, bounded by the following: white Timber Sale Boundary tags, and blue Special Management Unit Boundary tags in Unit #4;

All timber except, snags, down timber existing more than 5 years from the day of sale, and all trees 60 inches or larger measured at diameter at breast height, bounded by the following: white Timber Sale Boundary tags and blue Special Management Unit Boundary tags in Unit #5;

All timber bounded by orange Right-of-Way tags, except that title to timber within the right of way tags is not conveyed to the Purchaser unless the associated road segment is actually constructed in Units #6 (from 73 Road station 14+96 to 49+91), #7, and #8;

All timber bounded by pink flagging in Unit #6 (from 73 Road station 0+00 to 14+96).

All forest products above located on part(s) of Sections 7 and 8 all in Township 15 North, Range 5 East, W.M., containing 212 acres, more or less.

CERTIFICATION: This sale is certified under the Sustainable Forestry Initiative® program Standard (cert no: BVC-SFIFM-018227) and FSC 100% raw materials under the Forest Stewardship Council® Standard (cert no: BV-FM/COC-080501).

ESTIMATED SALE VOLUMES AND QUALITY:

Table with columns: Species, Avg DBH, Ring Count, Total MBF, Total \$/MBF, and MBF by Grade (1P, 2P, 3P, SM, 1S, 2S, 3S, 4S, UT). Rows include Douglas fir, Hemlock, Red alder, Redcedar, Cottonwood, Other Hardwood, Other Conifer, Maple, and Sale Total.

MINIMUM BID: \$382.75/MBF (est. value \$2,856,000.00) BID METHOD: Sealed Bids



TIMBER NOTICE OF SALE

This sale contains high quality Douglas fir saw logs and Douglas fir and redcedar poles. See Cruise.

Purchaser shall cut all vine maple greater than 6 feet in height within Unit #1, #2, and #5, leaving a stump no more than 12 inches in height.

Units #1, #2, and #5 are variable retention harvests (VRH). Unit #5 is primarily composed of hardwood trees. Unit #3 is a variable density thinning (VDT) to a residual relative density (RD) of 48 with a 36 inch diameter cap, per contract Schedules A & B. Unit #4 is a gap creation unit with fourteen 0.25 acre openings and twelve 0.1 acre openings, per contract Schedule C. Ecological enhancement sites adjacent to Unit #4 include Purchaser creation of down wood and snags, per contract Schedule D.

Bearing trees in Unit #3 are double banded with orange paint and should be high-stumped, if cut, and the stump top sloped away from the bearing marking per clause H-140.

Landing locations shall include those shown as Designated Landings in Units #3 and #4 on the Timber Sale Map. Additional landing locations will require approval from the Contract Administrator.

Gates on the 5 and 7 Road shall be kept closed and locked during operations, per Road Plan clause 7-71.

The 5 Road gate near Elbe is closed from September 1 through March 15.

Road work on the 5 Road is in close proximity to utilities. Purchaser is required for locate, notification, and protection per Road Plan clause 1-43.

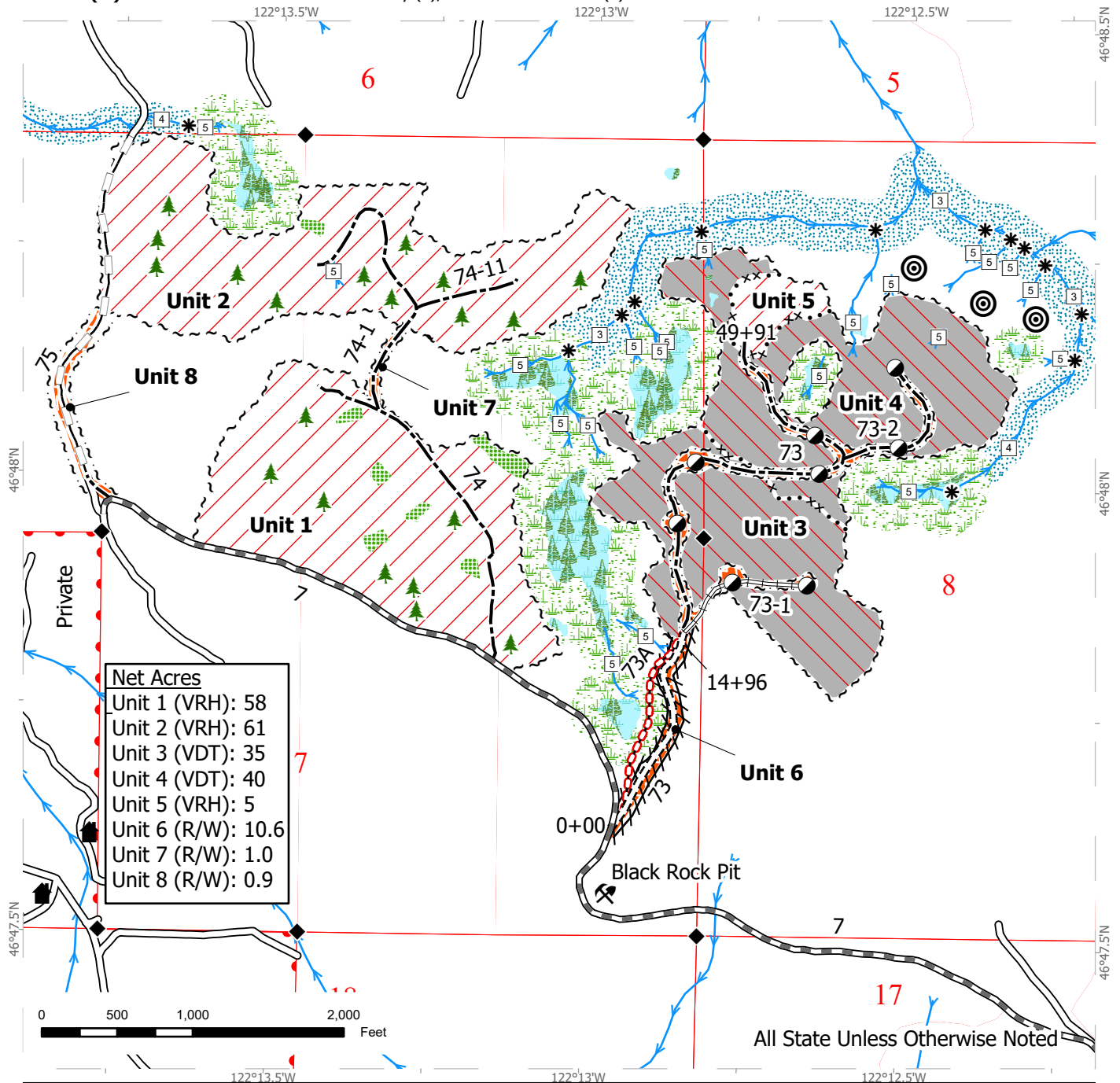
Note to cruisers and appraisers: Please refrain from leaving pink, orange, or blue flagging from your cruises in or around the sale area to avoid confusion with DNR's marking. Additionally, for the safety of the public, please remove from roads all string from string boxes used during appraising or cruising this sale.

See map for gate locations. Gate keys may be obtained by contacting the South Puget Sound Region Office at 360-825-1631 or by contacting Mike Fowler at 360-819-3406.

TIMBER SALE MAP

SALE NAME: JECKLE VRH VDT
AGREEMENT #: 30-104866
TOWNSHIP(S): T15R5E
TRUST(S): Common School and Indemnity (3), State Forest Transfer (1)

REGION: South Puget Sound Region
COUNTY(S): Pierce
ELEVATION RGE: 1760-2560



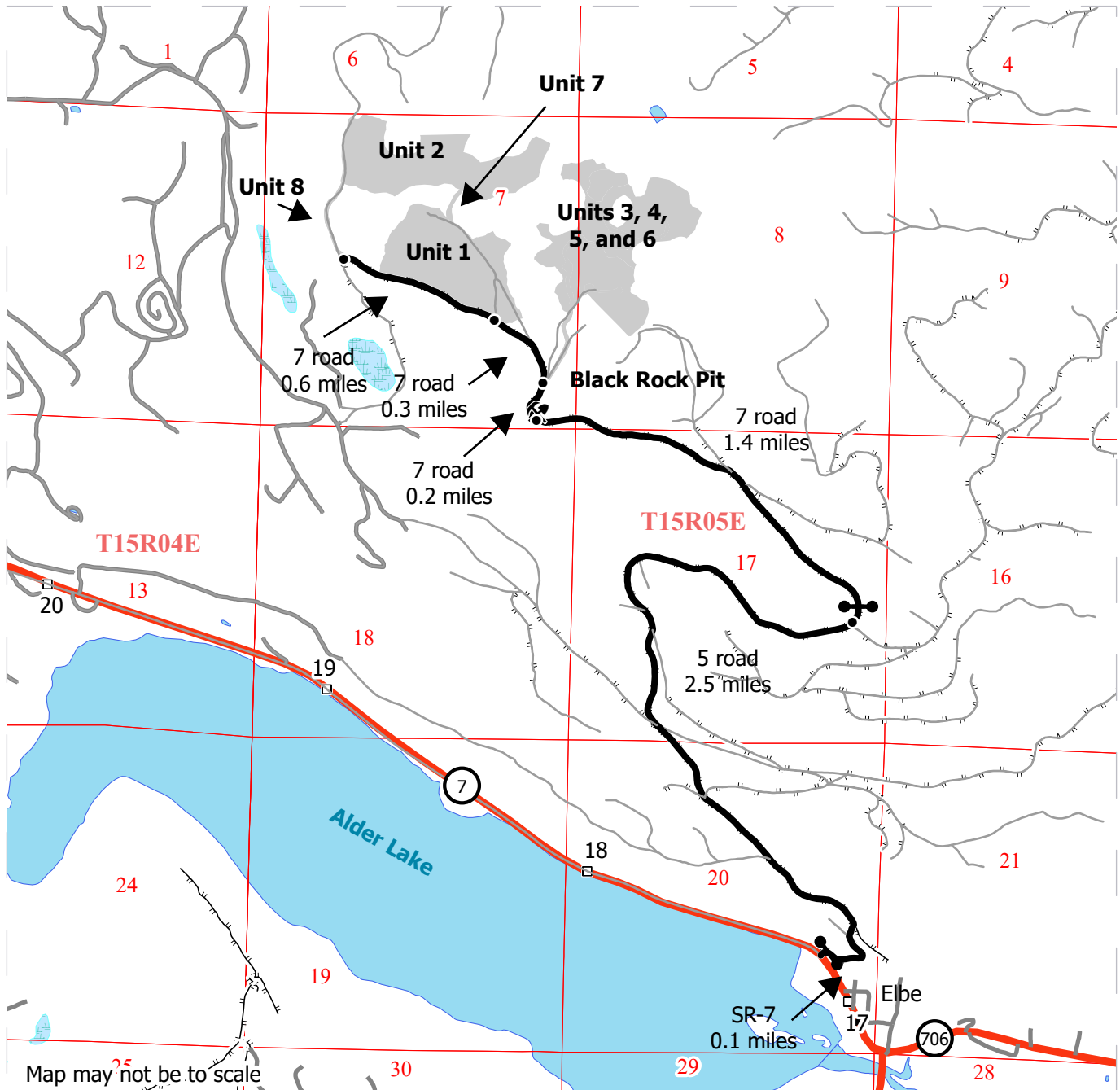
Net Acres	
Unit 1 (VRH):	58
Unit 2 (VRH):	61
Unit 3 (VDT):	35
Unit 4 (VDT):	40
Unit 5 (VRH):	5
Unit 6 (R/W):	10.6
Unit 7 (R/W):	1.0
Unit 8 (R/W):	0.9

- | | | |
|---------------------------------|-------------------------------|-----------------------------|
| Variable Retention Harvest | Pink Flagging | Stream Break |
| Variable Density Thinning | Existing Roads | Designated Landing |
| Right-of-Way Harvest | Required Pre-Haul Maintenance | Leave Tree Area <1/4-acre |
| Leave Tree Area | Required Construction | Rock Pit |
| Forested Wetland | Required Reconstruction | Structure |
| Wetland Mgt Zone | Optional Construction | Ecological Enhancement Site |
| Riparian Mgt Zone | Optional Reconstruction | Survey Monument |
| Sale Boundary Tags | Required Abandonment | Property Line |
| Special Mgmt Unit Boundary Tags | Streams | Public Land Survey Sections |
| Right of Way Tags | Stream Type | |

DRIVING MAP

SALE NAME: JECKLE VRH VDT
AGREEMENT #: 30-104866
TOWNSHIP(S): T15R5E
TRUST(S): Common School and Indemnity (3), State Forest Transfer (1)

REGION: South Puget Sound Region
COUNTY(S): Pierce
ELEVATION RGE: 1760-2560



Map may not be to scale

- Harvest Unit
- Highway
- Haul Route
- Other Route
- Milepost Marker
- Distance Indicator
- Gate (383 Master Lock)
- Rock Pit
- Town

DRIVING DIRECTIONS:

From Elbe follow SR-7 west approximately for 0.1 miles. Turn right onto the 5 road and follow for 2.5 miles. Turn left onto the 7 road and follow for 1.4 miles to reach Black Rock Pit. Continue on the 7 road for 0.2 miles to reach Units 3, 4, 5, and 6. Units 3, 4, and 5 are walk-in access approximately 0.25 miles from the 7 road. Continue on the 7 road for another 0.3 miles to reach Units 1 and 7. Continue on the 7 road for another 0.6 miles to reach Units 2 and 8. Unit 2 is walk-in access approximately 0.25 miles from the 7 road.

Additional Information

The 5 Rd. gate near Elbe is closed from September 1 to March 15.





TIMBER NOTICE OF SALE

SALE NAME: CRACKERBOX

AGREEMENT NO: 30-106101

AUCTION: November 20, 2024 starting at 10:00 a.m., COUNTY: Skagit Northwest Region Office, Sedro Woolley, WA

SALE LOCATION: Sale located approximately 13 miles east of Sedro-Woolley, WA.

PRODUCTS SOLD AND SALE AREA:

All timber bounded by white timber sale boundary tags, SK-ML Road, SK-19 Road and property lines, except trees 60 inches or larger measured at diameter at breast height, cedar salvage (cedar snags, preexisting dead and down cedar trees and cedar logs), trees marked with blue paint on the bole and root collar, and forest products tagged out by yellow leave tree area tags in Unit #1.

All timber bounded by white timber sale boundary tags, MJ-35 Road, MJ-3507 Road and adjacent young stands, except trees 60 inches or larger measured at diameter at breast height, cedar salvage (cedar snags, preexisting dead and down cedar trees and cedar logs), trees marked with blue paint on the bole and root collar, and forest products tagged out by yellow leave tree area tags in Unit #2.

All timber bounded by white timber sale boundary tags, MJ-4510, adjacent young stands and property lines, except trees 60 inches or larger measured at diameter at breast height, cedar salvage (cedar snags, preexisting dead and down cedar trees and cedar logs), trees marked with blue paint on the bole and root collar, and forest products tagged out by yellow leave tree area tags in Unit #3.

All timber bounded by orange right of way tags.

All forest products above located on part(s) of Sections 3 all in Township 35 North, Range 6 East, Sections 21, 26, 27, 28, 34 and 35 all in Township 36 North, Range 6 East, W.M., containing 184 acres, more or less.

CERTIFICATION: This sale is certified under the Sustainable Forestry Initiative® program Standard (cert no: BVC-SFIFM-018227)

ESTIMATED SALE VOLUMES AND QUALITY:

Table with columns: Species, Avg DBH, Ring Count, Total MBF, and MBF by Grade (1P, 2P, 3P, SM, 1S, 2S, 3S, 4S, UT). Rows include Douglas fir, Hemlock, Redcedar, and Sale Total.

MINIMUM BID: \$2,044,000.00 BID METHOD: Sealed Bids

PERFORMANCE SECURITY: \$100,000.00 SALE TYPE: Lump Sum

EXPIRATION DATE: March 31, 2027 ALLOCATION: Export Restricted



TIMBER NOTICE OF SALE

BID DEPOSIT: \$204,400.00 or Bid Bond. Said deposit shall constitute an opening bid at the appraised price.

HARVEST METHOD: Cable; shovel or any track-based equipment on sustained slopes 40% or less; self-leveling ground-based equipment on sustained slopes 55% or less; tethered feller-buncher may be utilized for falling (See below for restrictions); also, a feller-buncher may be utilized on sustained slopes 40% or less.

Purchaser must obtain prior written approval from the Contract Administrator for areas as to where to utilize tethered feller-buncher equipment prior to use. Trees may be felled and pre-bunched by the equipment but must be yarded by cable, if authorized by the Contract Administrator. If ground disturbance is causing excessive damage, as determined by the Contract Administrator, the equipment will no longer be authorized. Falling and Yarding will not be permitted from November 1 to March 31 unless authorized in writing by the Contract Administrator (**THIS PERTAINS TO GROUND-BASED EQUIPMENT ONLY**) to reduce soil damage and erosion.

ROADS: 36.45 stations of required construction. 12.80 stations of optional construction. 532.35 stations of required prehaul maintenance. 188.20 stations of optional prehaul maintenance.

Rock may be obtained from the following source(s) on State land at no charge to the Purchaser: Section 2 Pit at station 22+18 of the MJ-03 Road. Extra Innings Pit at Station 22+10 of the MJ-51 Road.

Development of existing rock source(s) will involve processing rock to generate riprap and gravel pit run rock.

An estimated total quantity of rock needed for this proposal: 90 cubic yards of riprap and 4,695 cubic yards of pit run rock.

All SK-28 road work related activities (except brushing) and all hauling on the SK-28 road will not be permitted from November 1 to March 31; this is non-waivable. All remaining road work and the hauling of rock will not be permitted from November 1 to March 31 unless authorized in writing by the Contract Administrator to reduce soil damage and siltation. The hauling of forest products will not be permitted from November 1 to March 31 unless authorized in writing by the Contract Administrator to reduce soil damage and siltation.

ACREAGE DETERMINATION

CRUISE METHOD: Acres determined by GPS traverse for units and GIS for right-of-way. Cruise was conducted via variable plot sample type. See Cruise Narrative for further details. Shapefiles of units are available upon request, and on the DNR website after the BNR meeting in which the sale is presented.

FEES: \$93,772.00 is due on day of sale. \$9.00 per MBF is due upon removal. These are in addition to the bid price.

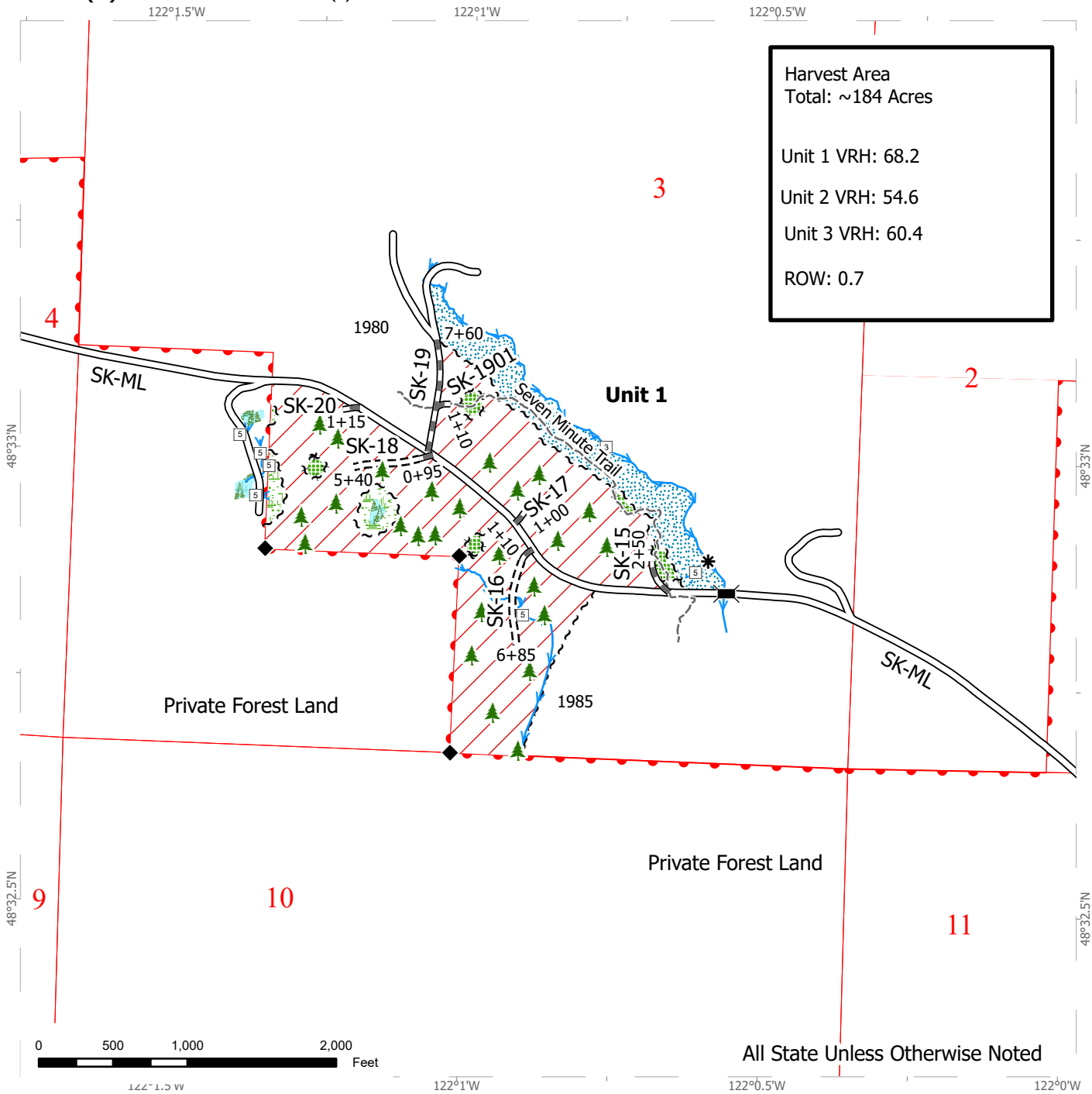
SPECIAL REMARKS:

1. Trees with a painted pink "T" designate the last 'take' tree along property lines.
2. No ground-based equipment operations to occur within 50 feet of any stream within Sections 21 and 28.
3. All SK-28 road work related activities (except brushing) and all hauling on the SK-28 road will not be permitted from November 1 to March 31; this is non-waivable.

TIMBER SALE MAP

SALE NAME: CRACKERBOX
AGREEMENT #: 30-106101
TOWNSHIP(S): T35R6E, T36R6E
TRUST(S): State Forest Transfer (1)

REGION: Northwest Region
COUNTY(S): Skagit
ELEVATION RGE: 350-2020

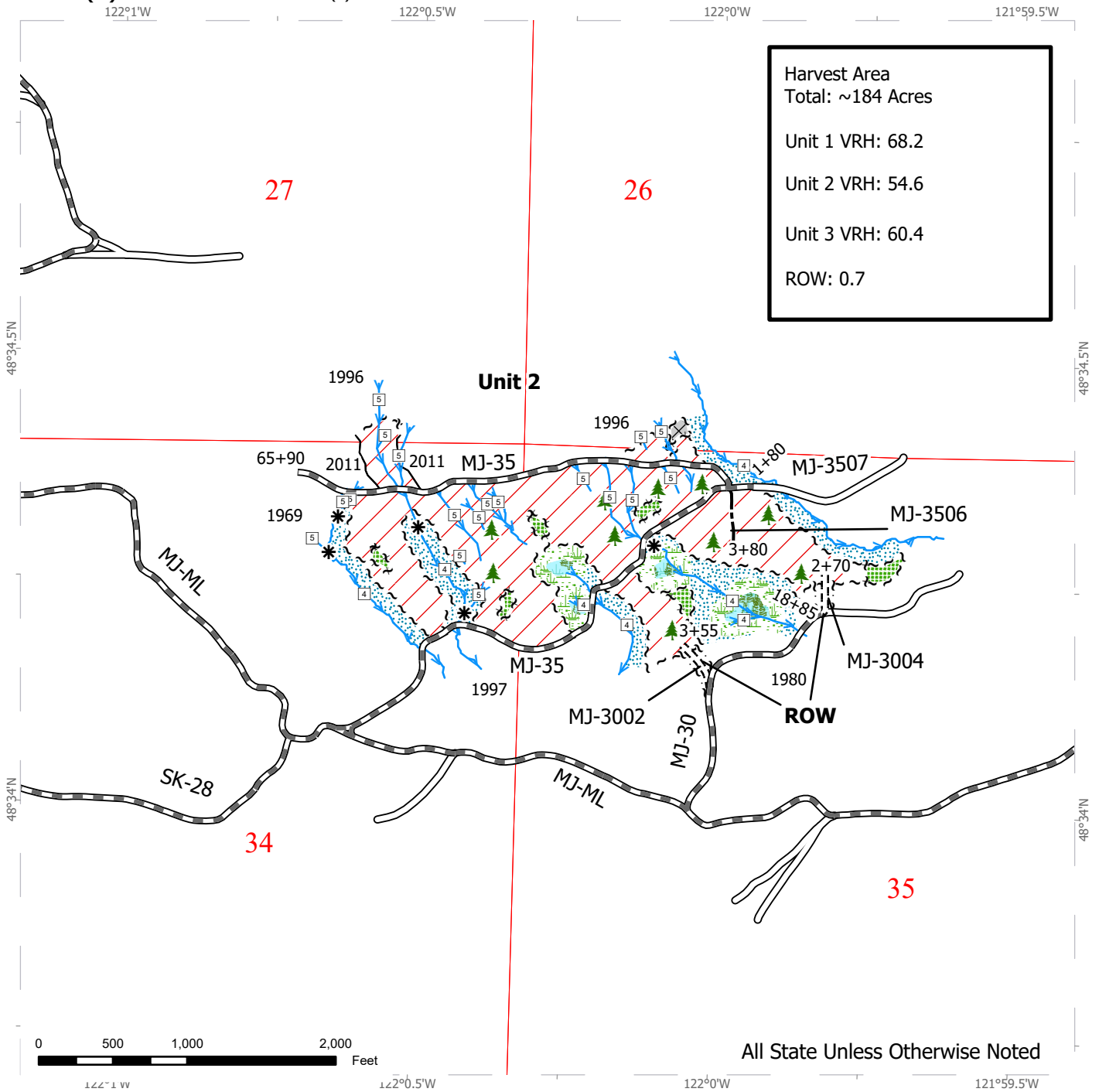


- | | | |
|----------------------------|-------------------------------|---------------------------|
| Variable Retention Harvest | Timber Type Change | Streams |
| Leave Tree Area | Existing Roads | Stream Type |
| Forested Wetland | Required Pre-Haul Maintenance | Stream Break |
| Wetland Mgt Zone | Required Construction | Leave Tree Area <1/4-acre |
| Riparian Mgt Zone | Trails | Survey Monument |
| Sale Boundary Tags | | Bridge |
| Leave Tree Tags | | |

TIMBER SALE MAP

SALE NAME: CRACKERBOX
AGREEMENT #: 30-106101
TOWNSHIP(S): T35R6E, T36R6E
TRUST(S): State Forest Transfer (1)

REGION: Northwest Region
COUNTY(S): Skagit
ELEVATION RGE: 350-2020



Harvest Area
 Total: ~184 Acres
 Unit 1 VRH: 68.2
 Unit 2 VRH: 54.6
 Unit 3 VRH: 60.4
 ROW: 0.7

All State Unless Otherwise Noted

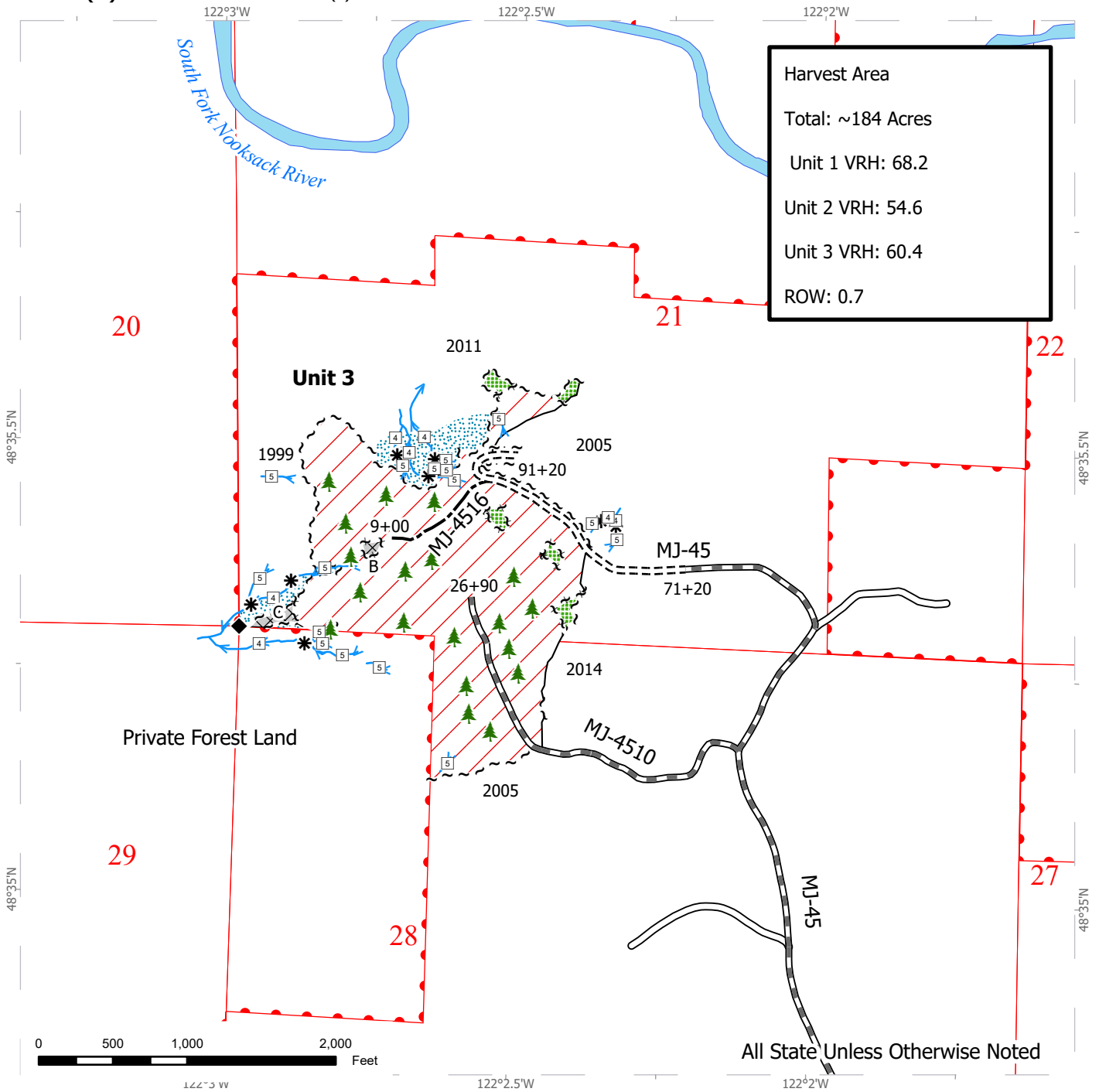
Variable Retention Harvest	Right of Way Tags	Streams
Leave Tree Area	Timber Type Change	Stream Type
Non-Tradeable Leave Tree Area	Existing Roads	Stream Break
Forested Wetland	Required Pre-Haul Maintenance	Leave Tree Area <1/4-acre
Wetland Mgt Zone	Required Construction	
Riparian Mgt Zone	Optional Construction	
Sale Boundary Tags		
Leave Tree Tags		



TIMBER SALE MAP

SALE NAME: CRACKERBOX
AGREEMENT #: 30-106101
TOWNSHIP(S): T35R6E, T36R6E
TRUST(S): State Forest Transfer (1)

REGION: Northwest Region
COUNTY(S): Skagit
ELEVATION RGE: 350-2020



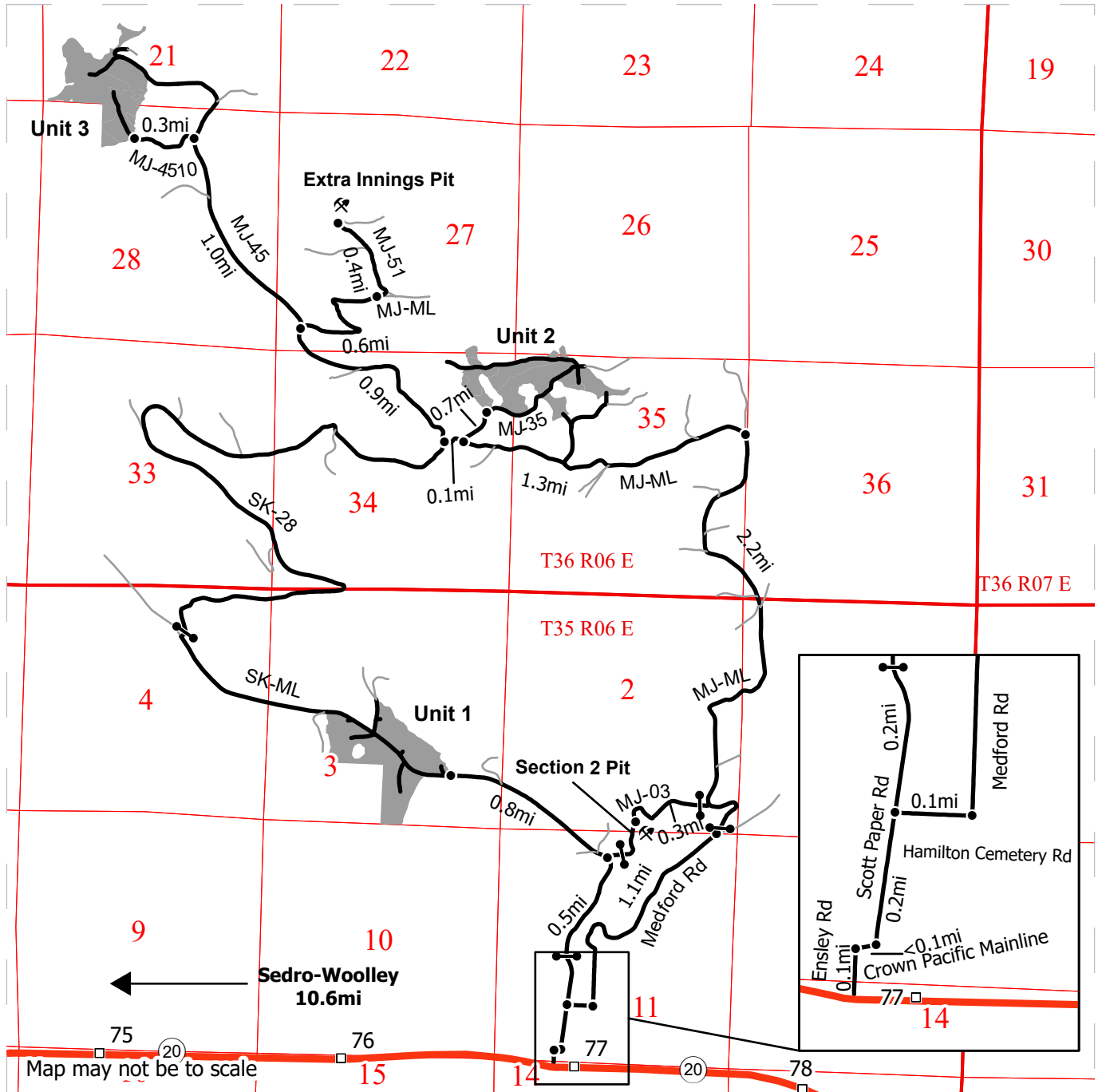
Harvest Area
 Total: ~184 Acres
 Unit 1 VRH: 68.2
 Unit 2 VRH: 54.6
 Unit 3 VRH: 60.4
 ROW: 0.7

Variable Retention Harvest	Existing Roads	Streams
Leave Tree Area	Required Pre-Haul Maintenance	Stream Type
Non-Tradeable Leave Tree Area	Required Construction	Stream Break
Riparian Mgt Zone	Optional Construction	Leave Tree Area <1/4-acre
Sale Boundary Tags		Survey Monument
Leave Tree Tags		
Right of Way Tags		
Timber Type Change		

DRIVING MAP

SALE NAME: CRACKERBOX
AGREEMENT #: 30-106101
TOWNSHIP(S): T35R6E, T36R6E
TRUST(S): State Forest Transfer (1)

REGION: Northwest Region
COUNTY(S): Skagit
ELEVATION RGE: 350-2020



- Harvest Unit
- Highway
- Haul Route
- Other Route
- Milepost Marker
- Distance Indicator
- Gate (F1-3)
- Rock Pit

DRIVING DIRECTIONS:

Turn off HWY 20 onto Enasley Road and drive for 0.1 miles. Turn right onto Crown Pacific Mainline Road and drive for <0.1 miles. Turn left onto Scott Paper Road and drive 0.2 miles to the junction of Scott Paper Road and Hamilton Cemetery Road. Continue driving straight on Scott Paper Road for 0.2 miles. Use an F1-3 key to pass the blue gate and continue driving straight onto SK-ML for 0.5 miles to the junction of SK-ML and MJ-03. From the junction SK-ML and MJ-03, continue driving straight on SK-ML for 0.8 miles to Unit 1. From the junction of Scott Paper Road and Hamilton Cemetery Road, turn right onto Hamilton Cemetery Road and drive 0.1 miles. Turn left onto Medford Road and drive 1.1 miles. Veer left onto MJ-ML. Use an F1-3 key to pass the yellow gate and continue driving on MJ-ML for 2.2 miles. Turn left to stay on MJ-ML and drive for 1.3 miles to the junction of MJ-ML and MJ-35. Turn right onto MJ-35 and drive for 0.7 miles to Unit 2. From the junction of MJ-ML and MJ-45 veer left onto MJ-45 and drive for 1 mile. Turn left onto MJ-4510. Drive for 0.3 miles to Unit 3.



TIMBER NOTICE OF SALE

SALE NAME: CLUTCH VRH VDT

AGREEMENT NO: 30-104443

AUCTION: November 20, 2024 starting at 10:00 a.m., **COUNTY:** Snohomish
Northwest Region Office, Sedro Woolley, WA

SALE LOCATION: Sale located approximately 11 miles southeast of Granite Falls, WA.

**PRODUCTS SOLD
AND SALE AREA:**

All timber bounded by white timber sale boundary tags, adjacent young stands and the PK-51 Road, except cedar salvage (cedar snags, preexisting dead and down cedar trees and cedar logs), trees marked with blue paint on the bole and root collar, and forest products tagged out by yellow leave tree area tags in Unit #1.

All timber bounded by white timber sale boundary tags, adjacent young stands and the PK-51 Road, except cedar salvage (cedar snags, preexisting dead and down cedar trees and cedar logs), trees marked with blue paint on the bole and root collar, forest products tagged out by blue special management tags (RMZs), and forest products tagged out by yellow leave tree area tags in Units #2 and #3.

All timber bounded by white timber sale boundary tags and the PK-51 Road, except cedar salvage (cedar snags, preexisting dead and down cedar trees and cedar logs), trees marked with blue paint on the bole and root collar, forest products tagged out by blue special management tags (Variable Density Thinning/RMZs), and forest products tagged out by yellow leave tree area tags in Unit #4.

All timber as described for removal in Schedule B located in the Variable Density Thinning and RMZ thinning areas (beyond the blue special management tags up to the white timber sale boundary tags) within Units #2, #3 and #4.

All timber bounded by orange right-of-way tags and, except that title to the timber within the right-of-way associated with areas of road construction is not conveyed to the Purchaser unless the road segment is actually constructed, except as described for removal in Schedule B.

All forest products above located on part(s) of Sections 4 and 5 all in Township 29 North, Range 8 East, W.M., containing 149 acres, more or less.

CERTIFICATION: This sale is certified under the Sustainable Forestry Initiative® program Standard (cert no: BVC-SFIFM-018227)

ESTIMATED SALE VOLUMES AND QUALITY:

Species	Avg Ring DBH	Ring Count	Total MBF	MBF by Grade								
				1P	2P	3P	SM	1S	2S	3S	4S	UT
Hemlock	18.2		4,928						2,882	1,848	168	30
Douglas fir	23.1	7	717						538	151	19	9
Silver fir	17.7		239						100	118	21	
Redcedar	20		13							13		
Red alder	14		3									3
Sale Total			5,900									

MINIMUM BID: \$1,114,000.00

BID METHOD: Sealed Bids



TIMBER NOTICE OF SALE

ACREAGE DETERMINATION

CRUISE METHOD: Acres determined by GPS traverse. Cruise was conducted via variable plot sample type. See Cruise Narrative for further details. Shapefiles of units are available upon request, and on the DNR website after the BNR meeting in which the sale is presented.

FEES: \$100,300.00 is due on day of sale. \$9.00 per MBF is due upon removal. These are in addition to the bid price.

SPECIAL REMARKS:

1. Intermediate supports may be necessary in Unit #4.
2. Falling and yarding in the RMZ thinning areas shall not be permitted during the bark slippage season unless authorized in writing by the Contract Administrator. This season is estimated to run from April 1 to July 15, but may vary dependent on weather conditions. If the permission is granted to operate during the bark slippage season the Purchaser shall be required to provide a plan outlining mitigation measures.

Schedule B
Thinning Prescription

Unit 2 RMZ

- Thin from below, leaving a minimum of 93-95 trees per acre maintained at uniform spacing throughout the unit.
- Only live trees 8 inches or greater in DBH shall be used to calculate trees per acre.

To accomplish this prescription, fallers shall harvest species in the following order until the TPA target is met:

1. Pacific silver fir up to 22 inches DBH.
2. Western hemlock up to 12 inches DBH.

Unit 3 RMZ

- Thin from below, leaving a minimum of 95-100 trees per acre maintained at uniform spacing throughout the unit.
- Only live trees 8 inches or greater in DBH shall be used to calculate trees per acre.

To accomplish this prescription, fallers shall harvest species in the following order until the TPA target is met:

1. Pacific silver fir up to 18 inches DBH.
2. Western hemlock up to 16 inches DBH.

Unit 4 VDT

- Thin from below, leaving a minimum of 97-100 trees per acre maintained at uniform spacing throughout the unit.
- Only live trees 8 inches or greater in DBH shall be used to calculate trees per acre.

To accomplish this prescription, fallers shall harvest species in the following order until the TPA target is met:

1. Cut all Pacific silver fir.
2. Western hemlock to 15 inches DBH.
3. Douglas-fir to 15 inches DBH.

Unit 4 RMZ

- Thin from below, leaving a minimum of 97-100 trees per acre maintained at uniform spacing throughout the unit.
- Only live trees 8 inches or greater in DBH shall be used to calculate trees per acre.

To accomplish this prescription, fallers shall harvest species in the following order:

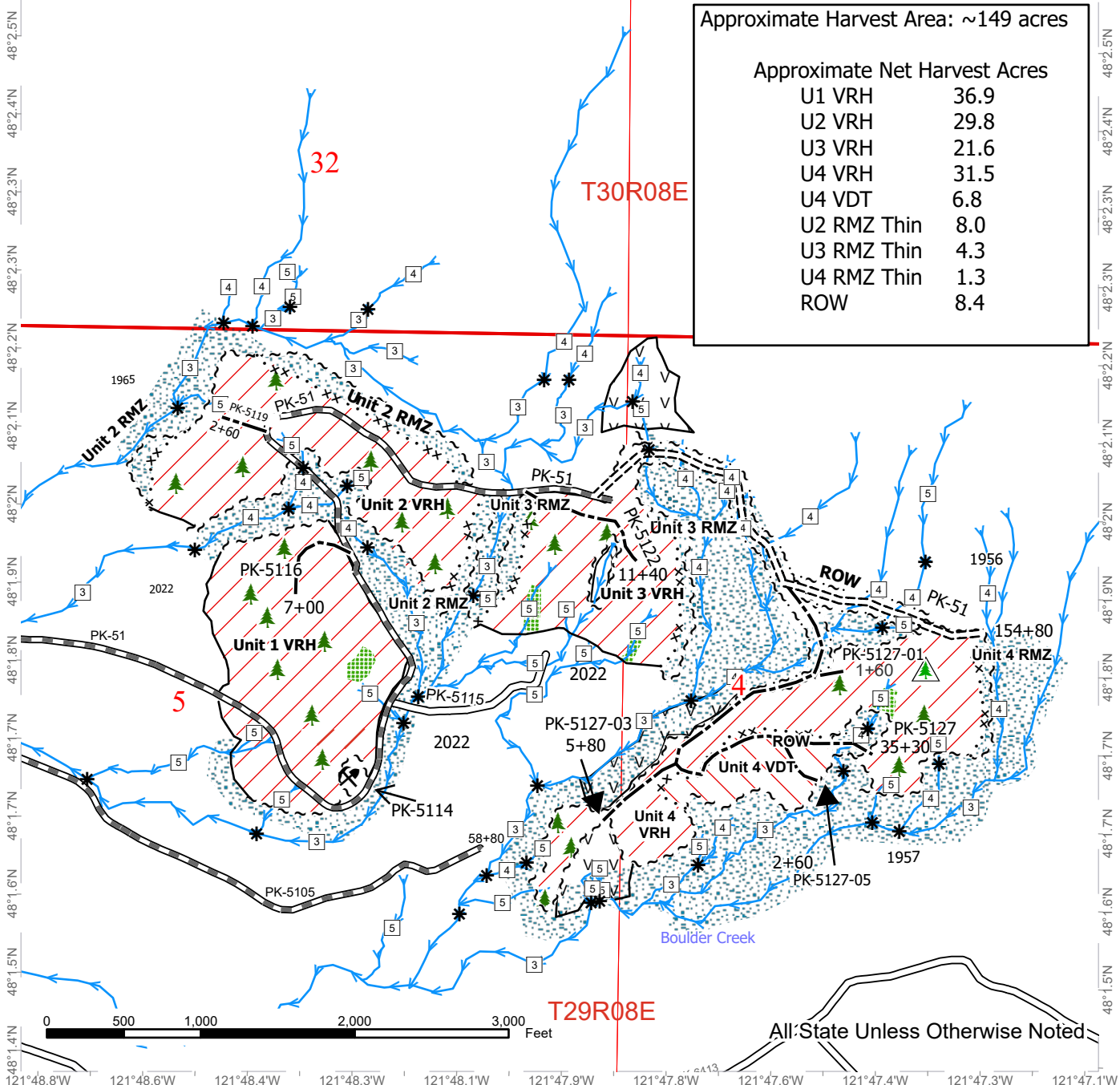
1. Cut all Pacific silver fir.
2. Western hemlock to 15 inches DBH.
3. Douglas-fir to 15 inches DBH.

TIMBER SALE MAP

SALE NAME: CLUTCH VRH VDT
AGREEMENT #: 30-104443
TOWNSHIP(S): T29R8E
TRUST(S): Agricultural School (4), Common School and Indemnity (3)

REGION: Northwest Region
COUNTY(S): Snohomish County
ELEVATION RGE: 1160-1720

121°48.8'W 121°48.6'W 121°48.4'W 121°48.3'W 121°48.1'W 121°47.9'W 121°47.8'W 121°47.6'W 121°47.4'W 121°47.3'W



Approximate Harvest Area: ~149 acres

Approximate Net Harvest Acres	
U1 VRH	36.9
U2 VRH	29.8
U3 VRH	21.6
U4 VRH	31.5
U4 VDT	6.8
U2 RMZ Thin	8.0
U3 RMZ Thin	4.3
U4 RMZ Thin	1.3
ROW	8.4

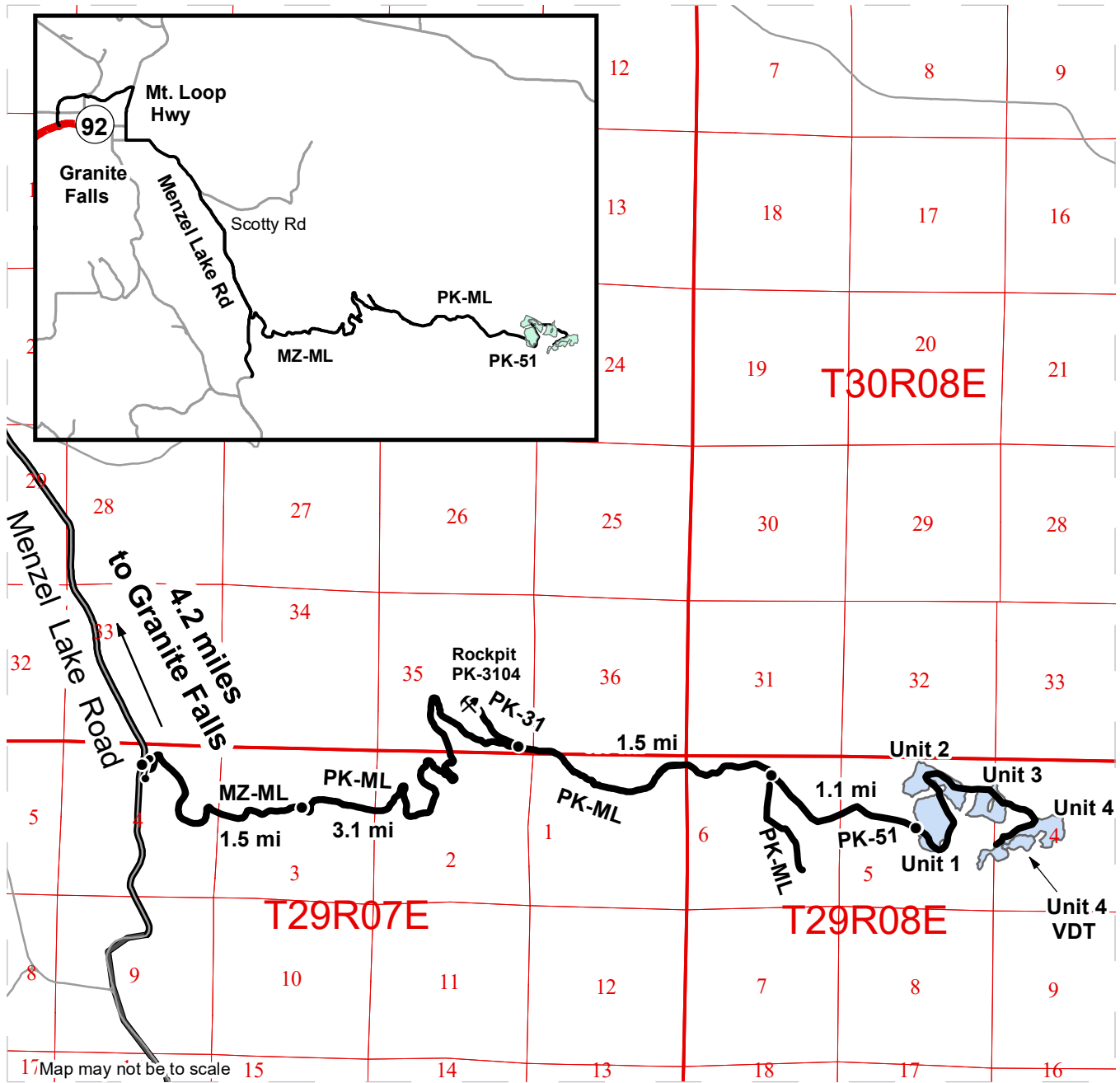
Variable Retention Harvest	Young Stand Edge	Non-Tradeable Leave Trees	Riparian Mgt Zone
Variable Density Thinning	Existing Roads	Streams	Equipment Exclusion Zone
Sale Boundary Tags	Required Pre-Haul Maintenance	Stream Type 3	Rock Pit
Special Mgmt Area	Required Construction	Stream Type 4	
Right of Way Tags	Optional Construction	Stream Type 5	
Leave Tree Area <1/4-acre	Stream Break	Leave Tree Area	



DRIVING MAP

SALE NAME: Clutch
AGREEMENT#: 30-104443
TOWNSHIP(S): T29R7E, T30R7E, T30R8E
TRUST(S): Common School and Indemnity (3), Agricultural School (4)

REGION: Northwest Region
COUNTY(S): Snohomish
ELEVATION RGE: 1180-1720



17 Map may not be to scale 15 14 13 18 17 16

- Haul Route
- Distance Indicator
- Gate (F-1-3 Key)
- Rock Pit
- State Highway
- Other Road

DRIVING DIRECTIONS:

From the intersection of MTN Loop HWY and Menzel Lake Road in Granite Falls, travel 4.2 miles south along Menzel Lake Road to the Menzel Lake Main Line (MZ-ML) where you will arrive at a gate (F-1-3 key required).

From the gate, drive 1.5 miles east, staying right at the fork to continue on the PK-ML. From this junction, travel 3.1 miles east along PK-ML to the Junction of PK-31 and PK-ML. Continue along PK-ML for 1.5 miles to the junction of PK-51 and PK-ML.

Unit(s) 1,2,3,4:
From the junction of PK-ML and PK-51, travel east for 1.1 miles where you will enter Unit 1. Stay along PK-51 to enter Units 2, 3, and 4.





TIMBER NOTICE OF SALE

SALE NAME: Q GOLD RUSH

AGREEMENT NO: 30-106238

AUCTION: November 19, 2024 starting at 10:00 a.m., COUNTY: Spokane
Northeast Region Office, Colville, WA

SALE LOCATION: Sale located approximately 5 miles east of Mica, WA.

PRODUCTS SOLD AND SALE AREA: All green conifer species except for leave trees banded with blue paint or bounded by yellow leave tree area tags in Units 1, 2, 3, 4 and 5 bounded by white timber sale boundary tags; and all right of way timber bounded by orange right of way tags.

All forest products above located on part(s) of Sections 16 all in Township 24 North, Range 45 East, W.M., containing 285 acres, more or less.

CERTIFICATION: This sale is certified under the Sustainable Forestry Initiative® program Standard (cert no: BVC-SFIFM-018227)

ESTIMATED SALE VOLUMES AND QUALITY:

Table with columns: Species, Avg Ring DBH, Ring Count, Total MBF, and MBF by Grade (P, SM, 1S, 2S, 3S, 4S, 5S, 6S, UT). Rows include Douglas fir, Ponderosa pine, Grand fir, Redcedar, Hemlock, Larch, and Sale Total.

MINIMUM BID: \$632,000.00 BID METHOD: Sealed Bids

PERFORMANCE SECURITY: \$100,000.00 SALE TYPE: Lump Sum

EXPIRATION DATE: October 1, 2026 ALLOCATION: Export Restricted

BID DEPOSIT: \$63,200.00 or Bid Bond. Said deposit shall constitute an opening bid at the appraised price.

HARVEST METHOD: Ground based equipment, Rubber tired skidder, and Track skidder. Falling and Yarding will not be permitted from February 1 to June 1 unless authorized in writing by the Contract Administrator due to spring breakup.

ROADS: 14.25 stations of required construction. 265.40 stations of required prehaul maintenance. Road construction will not be permitted from November 15 to June 1 unless authorized in writing by the Contract Administrator due to frozen conditions and spring breakup. The hauling of forest products will not be permitted from February 1 to June 1 unless authorized in writing by the Contract Administrator due to spring breakup.

ACREAGE DETERMINATION



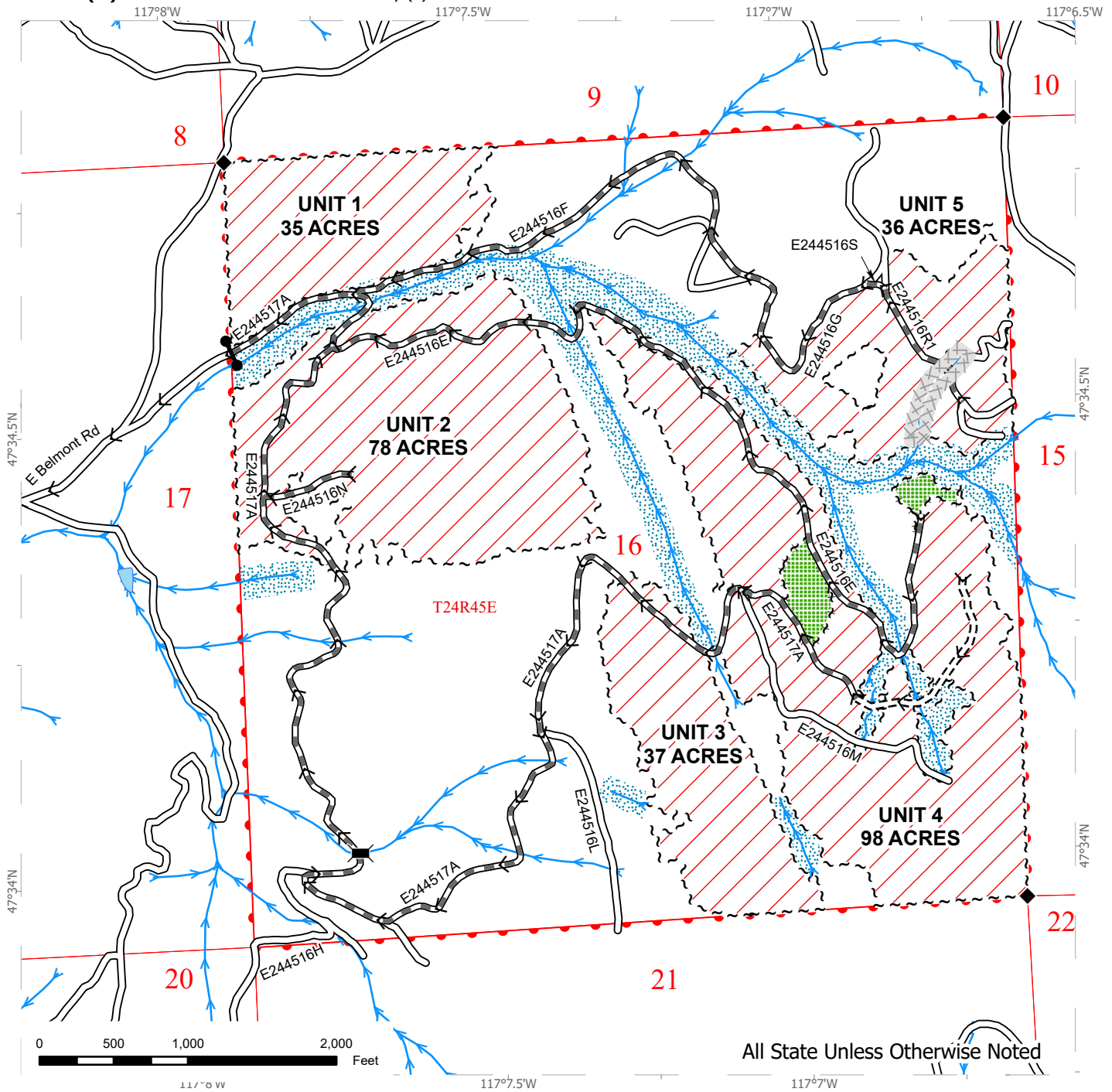
TIMBER NOTICE OF SALE

- CRUISE METHOD:** Acreage determined using GPS methods. Acreage shown above is net harvest acres in harvest units. Ponderosa pine and western redcedar: 8.0 - 17.5 inches dbh has a minimum top of 4.6 inch dib. All other species: 7.0 - 17.5 inches dbh has minimum top of 4.6 inch dib. All species 17.6 inches and greater dbh have a minimum top dib of 40% of dob at 16 feet or a 6 inch top whichever is greater.
- FEES:** \$57,681.00 is due on day of sale. \$9.00 per MBF is due upon removal. These are in addition to the bid price.
- SPECIAL REMARKS:** Locked gate restricts access to the sale area. Contact the Northeast Region Office at (509) 684-7474 for access.

TIMBER SALE MAP

SALE NAME: Q GOLD RUSH
AGREEMENT #: 30-106238
TOWNSHIP(S): T24R45E
TRUST(S): Common School and Indemnity (3)

REGION: Northeast Region
COUNTY(S): Spokane
ELEVATION RGE: 2760-3800

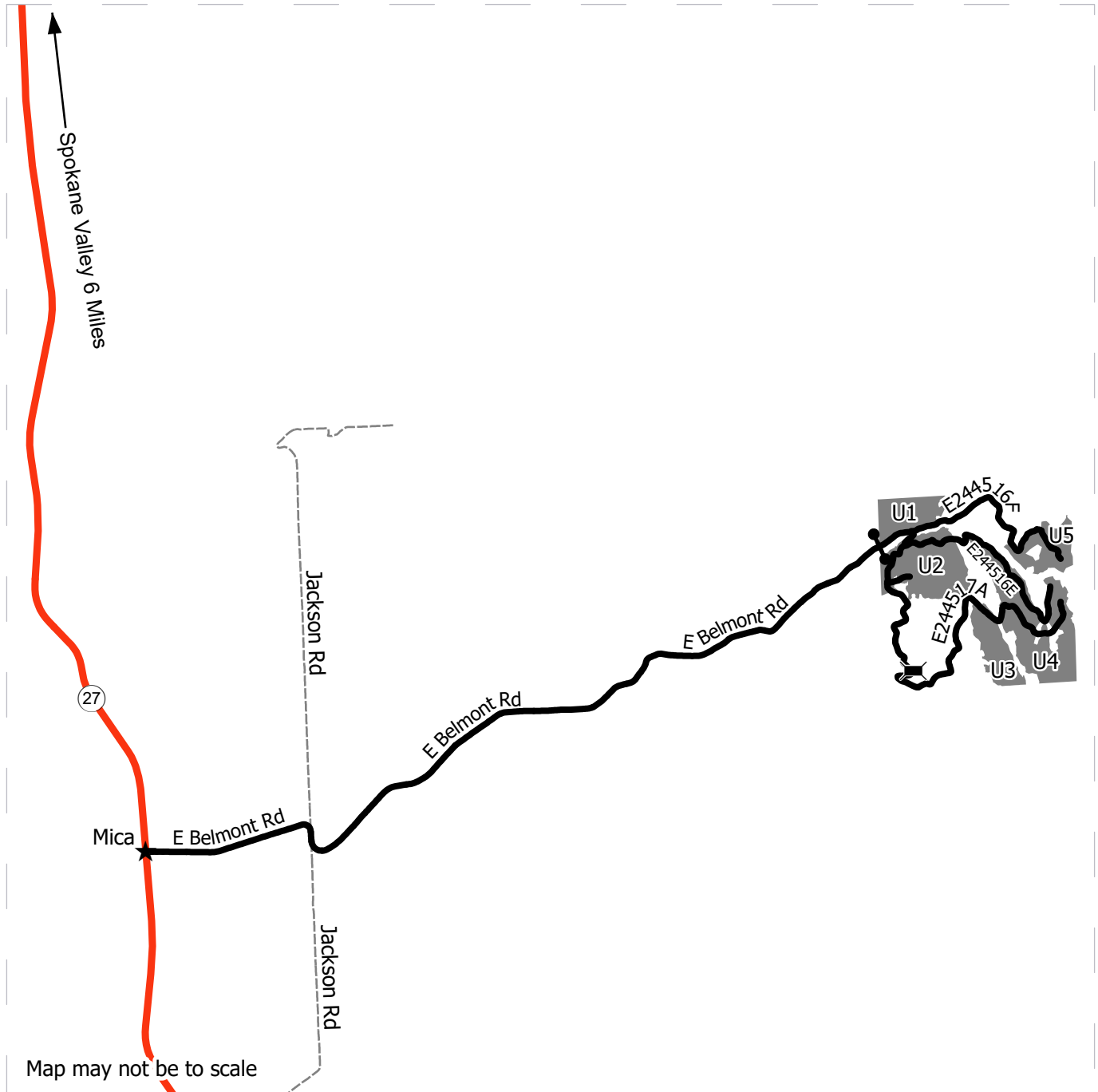


Public Land Survey Sections	Leave Tree Area	Streams
DNR Managed Lands	Riparian Mgt Zone	Survey Monument
Variable Retention Harvest	Existing Roads	Bridge
Sale Boundary Tags	Required Pre-Haul Maintenance	Locked Gate
Leave Tree Tags	Required Construction	Haul Route
Right of Way Tags = ~ 1 acre	Equipment Limitation Zone	

OVERVIEW MAP

SALE NAME: Q GOLD RUSH
AGREEMENT #: 30-106238
TOWNSHIP(S): T24R45E
TRUST(S): Common School and Indemnity (3)

REGION: Northeast Region
COUNTY(S): Spokane
ELEVATION RGE: 2760-3800



- Highway
- Haul Route
- View Only Route
- Sale Units
- Bridge
- Gate
- Town

DRIVING DIRECTIONS:

Unit 1: Access via Highway 27 headed south, left on E Belmont Rd, keep straight onto S Jackson Rd, bear left onto E Belmont Rd, arrive at the trail head and go through the yellow gate. Stay right at the first fork, continuing on E244517A road for 0.2 miles. Unit 1 is on northside of road.

Unit 2: Access via Highway 27 headed south, left on E Belmont Rd, keep straight onto S Jackson Rd, bear left onto E Belmont Rd, arrive at the trail head and go through the yellow gate. Stay right at the first fork, continuing on E244517A road for 0.4 miles. Road goes through west portion of Unit 2.

Unit 3: Access via Highway 27 headed south, left on E Belmont Rd, keep straight onto S Jackson Rd, bear left onto E Belmont Rd, arrive at the trail head and go through the yellow gate. Stay right at the first fork, continuing on E244517A road for 2.1 miles. Road goes through north end of Unit 3.

Unit 4: Access via Highway 27 headed south, left on E Belmont Rd, keep straight onto S Jackson Rd, bear left onto E Belmont Rd, arrive at the trail head and go through the yellow gate. Stay right at the first fork, continuing on E244517A road for 2.3 miles. Road goes through middle Unit 4.

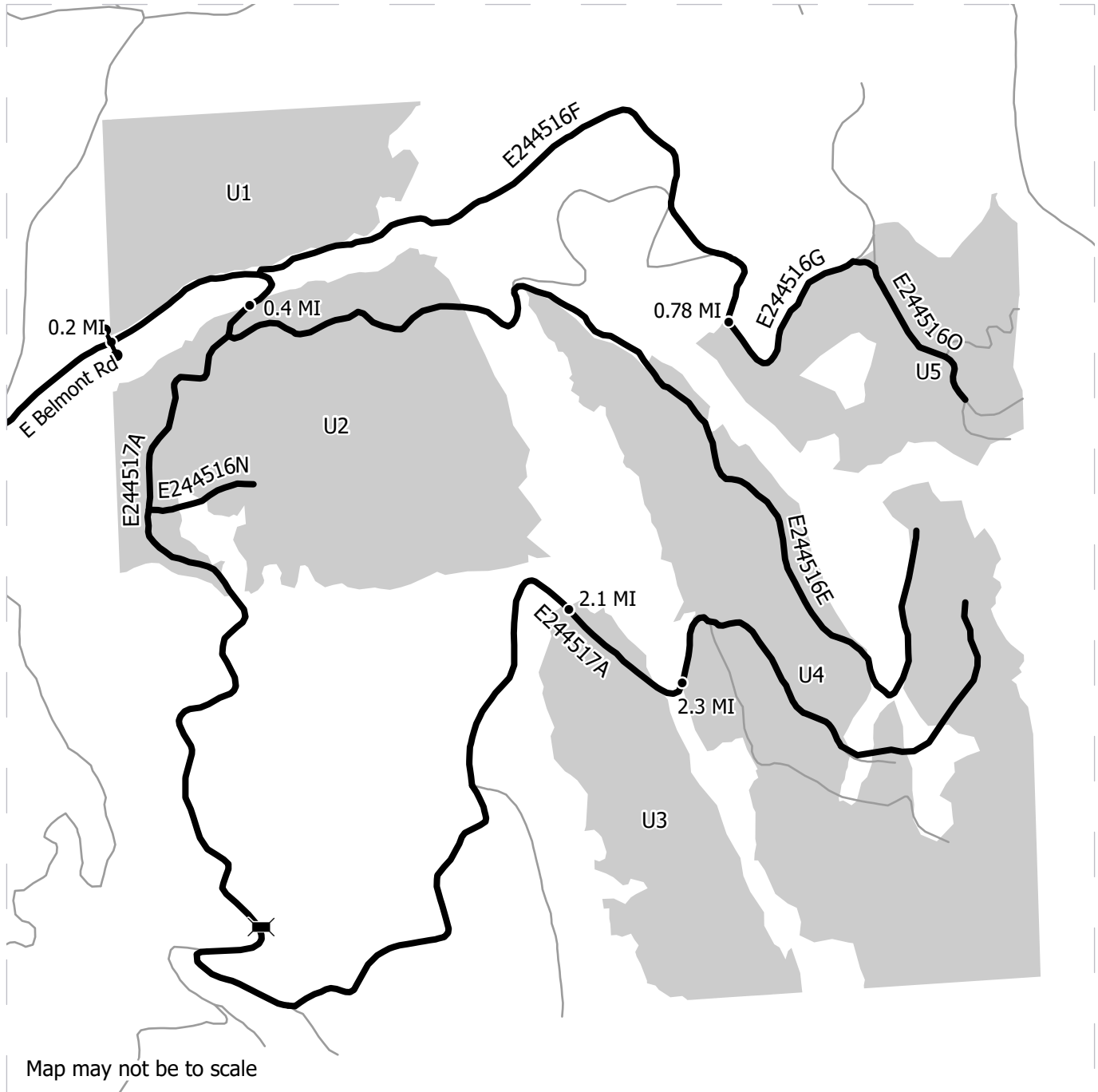
Unit 5: Access via Highway 27 headed south, left on E Belmont Rd, keep straight onto S Jackson Rd, bear left onto E Belmont Rd, arrive at the trail head and go through the yellow gate. Stay right at the first fork, stay left at the second fork, continue on E244516F road for 0.78 miles. Unit 5 is on southeast side of road.



DRIVING MAP

SALE NAME: Q GOLD RUSH
AGREEMENT #: 30-106238
TOWNSHIP(S): T24R45E
TRUST(S): Common School and Indemnity (3)

REGION: Northeast Region
COUNTY(S): Spokane
ELEVATION RGE: 2760-3800



	Harvest Unit
	Haul Route
	Other Route
	Distance Indicator
	Bridge
	Gate

DRIVING DIRECTIONS:

Unit 1: Access via Highway 27 headed south, left on E Belmont Rd, keep straight onto S Jackson Rd, bear left onto E Belmont Rd, arrive at the trail head and go through the yellow gate. Stay right at the first fork, continuing on E244517A road for 0.2 miles. Unit 1 is on northside of road.

Unit 2: Access via Highway 27 headed south, left on E Belmont Rd, keep straight onto S Jackson Rd, bear left onto E Belmont Rd, arrive at the trail head and go through the yellow gate. Stay right at the first fork, continuing on E244517A road for 0.4 miles. Road goes through west portion of Unit 2.

Unit 3: Access via Highway 27 headed south, left on E Belmont Rd, keep straight onto S Jackson Rd, bear left onto E Belmont Rd, arrive at the trail head and go through the yellow gate. Stay right at the first fork, continuing on E244517A road for 2.1 miles. Road goes through north end of Unit 3.

Unit 4: Access via Highway 27 headed south, left on E Belmont Rd, keep straight onto S Jackson Rd, bear left onto E Belmont Rd, arrive at the trail head and go through the yellow gate. Stay right at the first fork, continuing on E244517A road for 2.3 miles. Road goes through middle Unit 4.

Unit 5: Access via Highway 27 headed south, left on E Belmont Rd, keep straight onto S Jackson Rd, bear left onto E Belmont Rd, arrive at the trail head and go through the yellow gate. Stay right at the first fork, stay left at the second fork, continue on E244516F road for 0.78 miles. Unit 5 is on southeast side of road.





TIMBER NOTICE OF SALE

SALE NAME: YEW TUBE

AGREEMENT NO: 30-106536

AUCTION: November 21, 2024 starting at 10:00 a.m., **COUNTY:** Wahkiakum
Pacific Cascade Region Office, Castle Rock, WA

SALE LOCATION: Sale located approximately 20 miles west of Longview, WA

**PRODUCTS SOLD
AND SALE AREA:**

All timber, except leave trees bound by yellow "Leave Tree Area" tags, leave trees marked with blue paint, all down timber existing 5 years prior to the day of sale, all timber 60 inches DBH and greater and all downed timber greater than 55 inches diameter bound by the following;

Unit 1, white "Timber Sale Boundary" tags with pink flagging, the E-5600 road and reprod;

Unit 2, white "Timber Sale Boundary" tags with pink flagging and reprod;

Unit 3, white "Timber Sale Boundary" tags with pink flagging and reprod;

Unit 4, white "Timber Sale Boundary" tags with pink flagging and reprod;

All forest products above located on part(s) of Sections 15, 22 and 36 all in Township 9 North, Range 5 West, W.M., containing 131 acres, more or less.

CERTIFICATION: This sale is certified under the Sustainable Forestry Initiative® program Standard (cert no: BVC-SFIFM-018227)

ESTIMATED SALE VOLUMES AND QUALITY:

Species	Avg DBH	Ring Count	Total MBF	MBF by Grade								
				1P	2P	3P	SM	1S	2S	3S	4S	UT
Hemlock	19.7		7,040						4,950	1,773	276	41
Douglas fir	26.8	8	1,755			38	92		1,385	220	14	6
Spruce	32		8							8		
Sale Total			8,803									

MINIMUM BID: \$1,118,000.00 **BID METHOD:** Sealed Bids

PERFORMANCE SECURITY: \$100,000.00 **SALE TYPE:** Lump Sum

EXPIRATION DATE: October 31, 2026 **ALLOCATION:** Export Restricted

BID DEPOSIT: \$111,800.00 or Bid Bond. Said deposit shall constitute an opening bid at the appraised price.



TIMBER NOTICE OF SALE

HARVEST METHOD: Shovel, Track skidder, and Cable-Assist. This sale is estimated to be 100% ground based harvest. Shovel yarding will not be permitted on sustained slopes over 45 percent. Self-Leveling ground based yarding equipment will not be permitted on sustained slopes over 60 percent. 6 Wheeled skidder with tracks similar to ECO-TRACKS™, will not be permitted on sustained slopes over 30 percent. Cable assist operations will not be permitted on sustained slopes over 70 percent.

ROADS: 8.97 stations of required construction. 51.03 stations of optional construction. 568.99 stations of required prehaul maintenance.

Rock used in accordance with the quantities on the ROCK LIST may be obtained from the Gung Ho Pit located in Section 36, T9N, R5W, W.M. on state land at no charge to the Purchaser.

Rock used in accordance with the quantities on the ROCK LIST may be obtained from any commercial source at the Purchaser's expense. The hauling of forest products will not be permitted from November 1 to April 30 unless authorized in writing by the Contract Administrator.

ACREAGE DETERMINATION

CRUISE METHOD: The sale acres were determined by GPS. The sale area was cruised using a variable plot cruise method.

FEES: \$149,651.00 is due on day of sale. \$9.00 per MBF is due upon removal. These are in addition to the bid price.

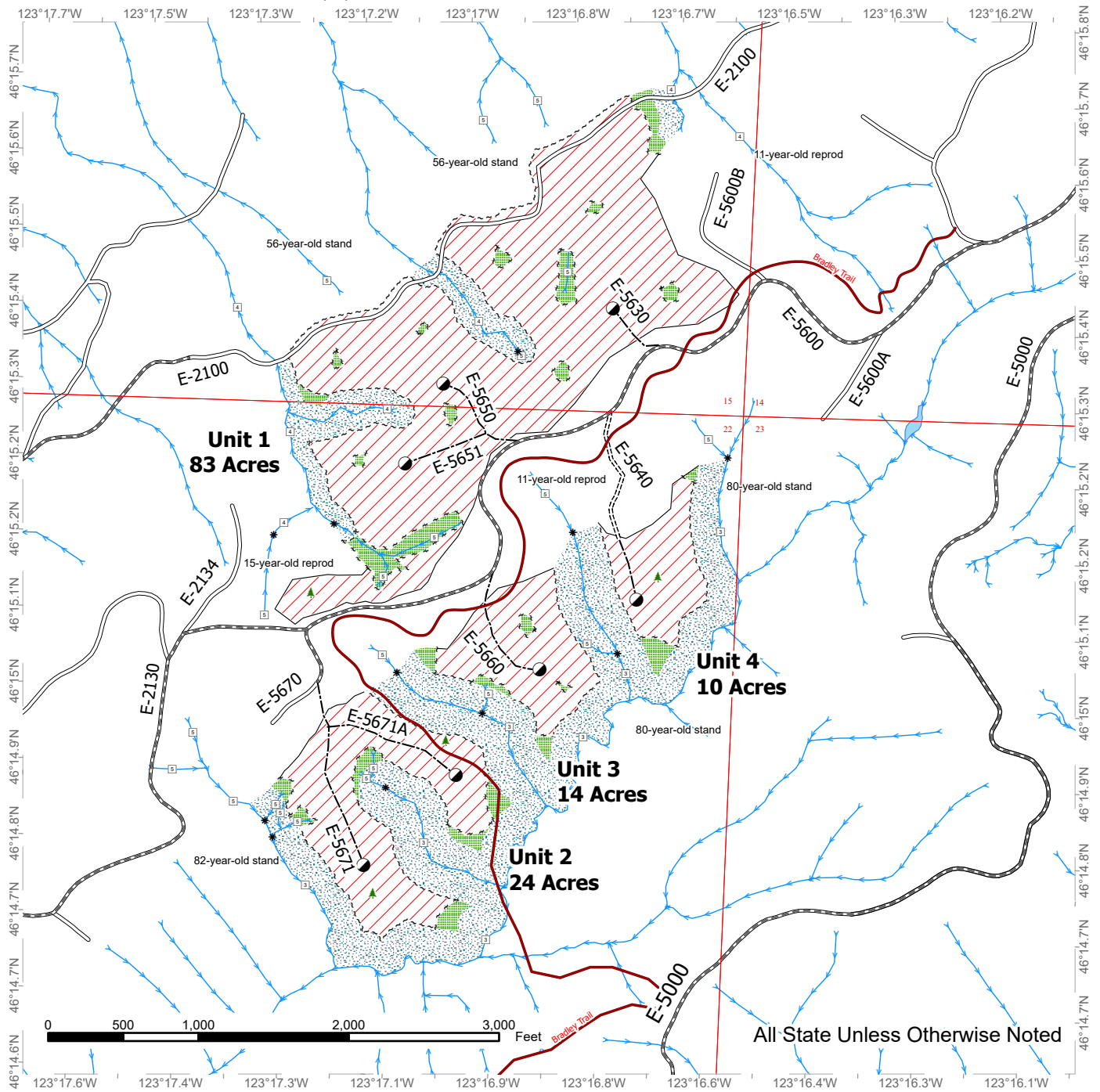
SPECIAL REMARKS: This sale contains approximately 38 MBF 3P DF, 92 MBF SM DF, 91 MBF High Quality 2 saw DF, 25 MBF High Quality 3 saw DF. See Cruise for additional information.

At the completion of logging operations weekly in any unit that may impact the Bradley Trails ORV, Purchaser shall repair any damage to and clean out all logging debris from recreational trail(s). See clause H-140 for details.

TIMBER SALE MAP

SALE NAME: YEWTUBE
AGREEMENT #: 30-106536
TOWNSHIP(S): T9R5W
TRUST(S): Scientific School (10)

REGION: Pacific Cascade Region
COUNTY(S): Wahkiakum
ELEVATION RGE: 807-1050



All State Unless Otherwise Noted

Variable Retention Harvest	Sale Boundary Tags	Streams
Leave Tree Area	Leave Tree Tags	Stream Type
Riparian Mgt Zone	Timber Type Change	Stream Type Break
Public Land Survey Sections	Existing Roads	Designated Landing
	Required Pre-Haul Maintenance	Leave Tree Area <1/4-acre
	Required Construction	
	Optional Construction	
	Motorized Trail	



DRIVING MAP

SALE NAME: YEW TUBE
AGREEMENT#: 30-106536
TOWNSHIP(S): T9R5W
TRUST(S): Scientific School (10)

REGION: Pacific Cascade Region
COUNTY(S): Wahkiakum
ELEVATION RGE: 807-1050



Map may not be to scale

	Timber Sale Unit
	Haul Route
	Other Road
	Highway
	Milepost Markers
	Distance Indicator
	Rock Pit

DRIVING DIRECTIONS:

From State Route 4, turn north onto Mill Creek Rd. Follow for 1.0 mile.
 Turn left onto Spruce Creek Rd. Follow for 0.6 miles.
 Turn right onto Cathlamet Rd (which soon becomes Beaver Creek Rd). Follow for 4.2 miles.
 Turn right onto the E-5000 (Begins as Keyser Rd).

Harvest Unit Access: From Beaver Creek Rd, turn right onto the E-5000 (Begins as Keyser Rd). Continue straight for 5.9 miles.
 Turn left onto the E-5600 for 1.2 miles. Unit 1 will be on the right. Units 2, 3, and 4 will be on the left.
 Continue straight onto the E-2130 for 1.0 mile.
 Turn right onto the E-2100 and follow for 2.0 miles. Unit 1 will be on the right.

Rock Pit Access:
 From Beaver Creek Rd, turn right onto the E-5000. Continue on the E-5000 for 0.3 miles.
 Turn right on the E-5100 for 1.7 miles. Continue onto the E-2900.
 Follow for 0.7 miles. Turn left on the E-2920.
 Follow for 0.2 miles, pit will be on the left.



TIMBER NOTICE OF SALE

SALE NAME: LITTLE LILLY

AGREEMENT NO: 30-106363

AUCTION: November 20, 2024 starting at 10:00 a.m., COUNTY: Whatcom Northwest Region Office, Sedro Woolley, WA

SALE LOCATION: Sale located approximately 22 miles northeast of Sedro-Woolley, WA.

PRODUCTS SOLD AND SALE AREA:

All timber bounded by white timber sale boundary tags and VZ-60 Road, except trees 60 inches or larger measured at diameter at breast height, forest products tagged out by yellow leave tree area tags, trees marked with blue paint on the bole and root collar, and cedar snags, preexisting dead and down cedar trees and cedar logs, in Unit #1.

All timber bounded by white timber sale boundary tags and adjacent young stand and VZ-ML and VZ-59 roads, except trees 60 inches or larger measured at diameter at breast height, forest products tagged out by yellow leave tree area tags, trees marked with blue paint on the bole and root collar, and cedar snags, preexisting dead and down cedar trees and cedar logs, in Unit #2.

All timber bounded by white timber sale boundary tags, except trees 60 inches or larger measured at diameter at breast height, forest products tagged out by yellow leave tree area tags, trees marked with blue paint on the bole and root collar, and cedar snags, preexisting dead and down cedar trees and cedar logs, in Unit #3.

All timber bounded by white timber sale boundary tags and adjacent young stands, except trees 60 inches or larger measured at diameter at breast height, forest products tagged out by yellow leave tree area tags, trees marked with blue paint on the bole and root collar, and cedar snags, preexisting dead and down cedar trees and cedar logs, in Unit #4.

All timber bounded by orange right of way tags.

All forest products above located on part(s) of Sections 10, 14, 15, 22 and 23 all in Township 38 North, Range 5 East, W.M., containing 89 acres, more or less.

CERTIFICATION: This sale is certified under the Sustainable Forestry Initiative® program Standard (cert no: BVC-SFIFM-018227)

ESTIMATED SALE VOLUMES AND QUALITY:

Table with columns: Species, Avg DBH, Ring Count, Total MBF, and MBF by Grade (1P, 2P, 3P, SM, 1S, 2S, 3S, 4S, UT). Rows include Douglas fir, Hemlock, Redcedar, Red alder, and Sale Total.

MINIMUM BID: \$1,592,000.00 BID METHOD: Sealed Bids

PERFORMANCE SECURITY: \$100,000.00 SALE TYPE: Lump Sum



TIMBER NOTICE OF SALE

EXPIRATION DATE: March 31, 2027 **ALLOCATION:** Export Restricted

BID DEPOSIT: \$159,200.00 or Bid Bond. Said deposit shall constitute an opening bid at the appraised price.

HARVEST METHOD: Cable; shovel on sustained slopes 40% or less; tethered or untethered "6-wheeled rubber-tired skidders with over-the-tire tracks spanning both sets of rear tires" (See below for restrictions); self-leveling feller-buncher/harvester for falling on sustained slopes 55% or less; tethered feller-buncher/harvester for falling and yarded by cable (See below for restrictions); also, a feller-buncher may be utilized on sustained slopes 40% or less.

Purchaser must obtain prior written approval from the Contract Administrator for areas as to where to utilize untethered or tethered "6-wheeled rubber-tired skidders with over-the-tire tracks spanning both sets of rear tires", as well as tethered feller-bunchers/harvesters, prior to use. This includes approved areas to utilize the equipment as well as any additional mitigation measures set forth by the Contract Administrator. If ground disturbance is causing excessive damage, as determined by the Contract Administrator, the equipment will no longer be authorized. Falling and Yarding will not be permitted from November 1 to March 31 unless authorized in writing by the Contract Administrator (THIS PERTAINS TO GROUND-BASED EQUIPMENT ONLY) to reduce soil damage and erosion.

ROADS: 23.40 stations of required construction. 28.21 stations of optional construction. 512.91 stations of required prehaul maintenance. 15.21 stations of abandonment. 28.21 stations of abandonment, if built.

Rock may be obtained from the following source(s) on State land at no charge to the Purchaser: McCoy Pit at station 22+50 of the MM-22 Road. Travelin Light Pit at Station 18+75 of the VZ-5807 Road. Little Lilly Pit at station 4+00 of the VZ-5906 Road.

Development of existing rock source(s) will involve drilling, shooting, and processing rock to generate riprap, shot rock, and 3-inch-minus ballast rock.

An estimated total quantity of rock needed for this proposal: 130 cubic yards of riprap, 2,250 cubic yard of shot rock and 3,025 cubic yards of 3-inch minus ballast rock.

Road work and the hauling of rock will not be permitted from November 1 to March 31 unless authorized in writing by the Contract Administrator to reduce soil damage and siltation. The hauling of forest products will not be permitted from November 1 to March 31 unless authorized in writing by the Contract Administrator to reduce soil damage and siltation.

ACREAGE DETERMINATION

CRUISE METHOD: Acres determined by GPS/ArcGIS traverse for units and for right-of-way. Cruise was conducted via variable plot sample type, as well as fixed plot for right-of-way. See Cruise Narrative for further details. Shapefiles of units are available upon request, and on the DNR website after the BNR meeting in which the sale is presented.

FEES: \$68,085.00 is due on day of sale. \$9.00 per MBF is due upon removal. These are in addition to the bid price.

SPECIAL REMARKS: 1. A portion of the road work, VA-3804 road, is on abandoned grade.



TIMBER NOTICE OF SALE

2. HQ DF and DF pole quality timber noted within the sale area. See cruise for further details.
3. All trees 60 inches or larger measured at diameter at breast height are excluded from the products sold.

Schedule Z
Operations Outside of Sale Boundaries

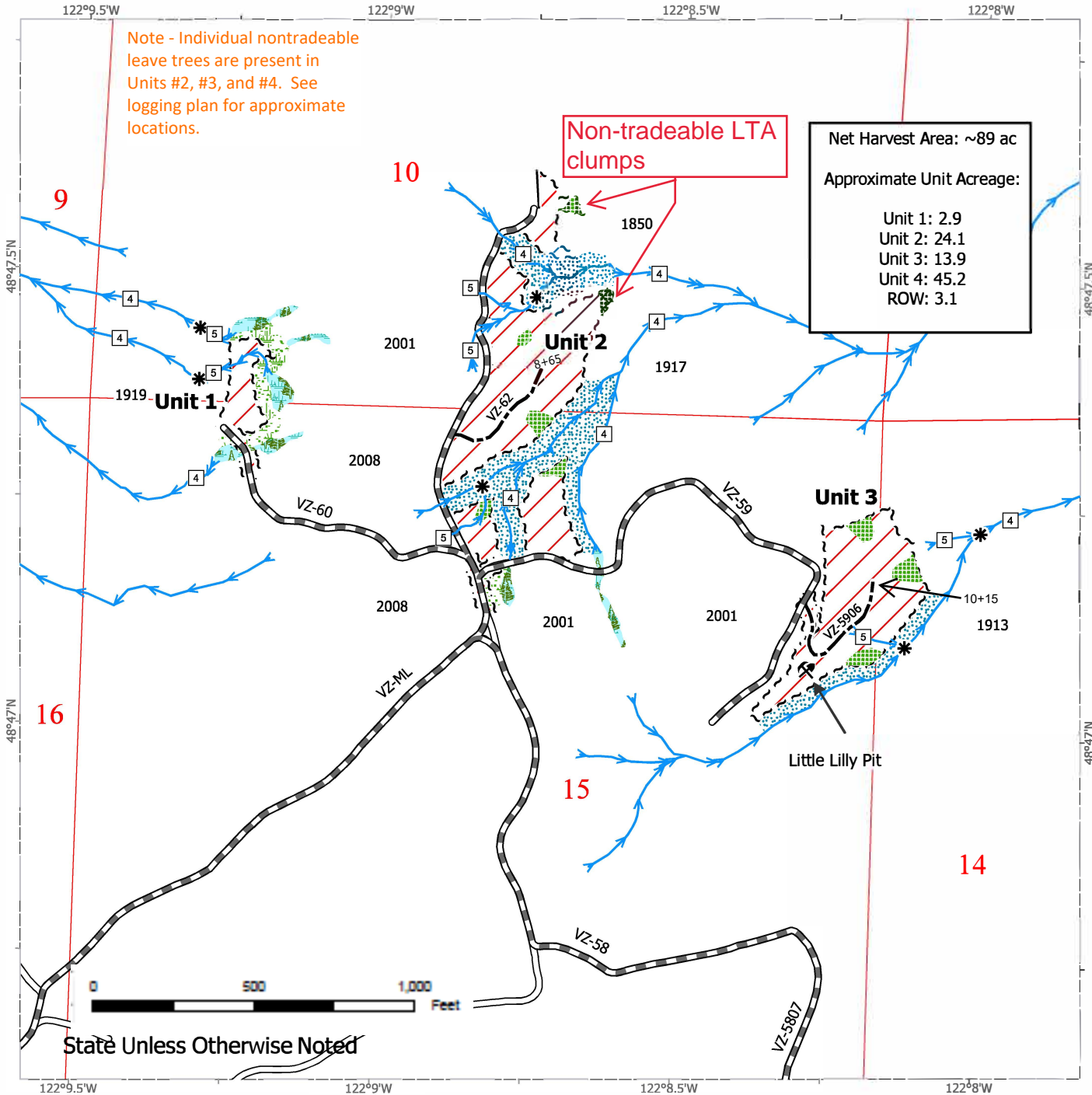
No operations are allowed to occur outside of the timber sale boundaries for Units 1, 2, and 3. This restriction includes all boundaries marked with timber sale tags to protect critical habitats and public resources. The restrictions include no felling of timber toward boundaries when the line may be crossed, no equipment entry, no tailholds or guylines and no corridors. These restrictions do not apply to adjacent road rights-of-way since these are considered within the timber sale boundaries.

There are several “No Entry Zones” adjacent to Unit 4. No operations are allowed to occur in these areas. The restrictions include no felling of timber toward boundaries when the line may be crossed, no equipment entry, no harvest related infrastructure such as skylines, guylines and tailholds, and no corridors. See timber sale maps for their locations.

TIMBER SALE MAP

SALE NAME: LITTLE LILLY
AGREEMENT #: 30-106363
TOWNSHIP(S): T38R5E
TRUST(S): Common School and Indemnity (3), Scientific School (10), State Forest Transfer (1)

REGION: Northwest Region
COUNTY(S): Whatcom
ELEVATION RGE: 1600-2120



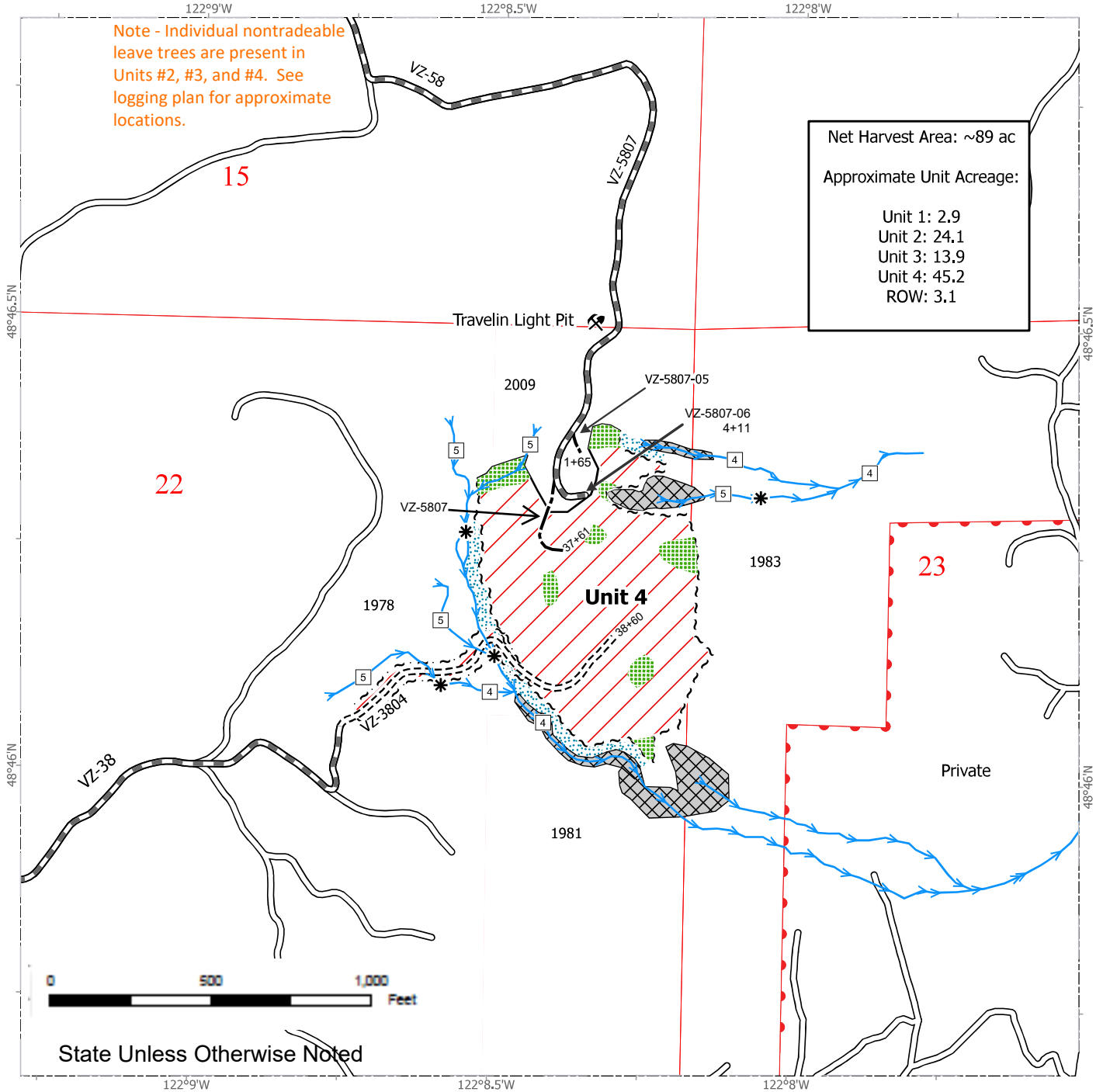
Sale Area	Sale Boundary Tags	Streams
Leave Tree Area	Right of Way Tags	Stream Type
Non-Tradeable Leave Clump	Timber Type Change	Stream Break
Riparian Mgt Zone	Existing Roads	Rock Pit
Forested Wetland	Required Pre-Haul Maintenance	
Wetland Mgt Zone	Optional Construction	



TIMBER SALE MAP

SALE NAME: LITTLE LILLY
AGREEMENT #: 30-106363
TOWNSHIP(S): T38R5E
TRUST(S): Common School and Indemnity (3), Scientific School (10), State Forest Transfer (1)

REGION: Northwest Region
COUNTY(S): Whatcom
ELEVATION RGE: 1600-2120



Net Harvest Area: ~89 ac
 Approximate Unit Acreage:
 Unit 1: 2.9
 Unit 2: 24.1
 Unit 3: 13.9
 Unit 4: 45.2
 ROW: 3.1

Note - Individual nontradeable leave trees are present in Units #2, #3, and #4. See logging plan for approximate locations.

State Unless Otherwise Noted

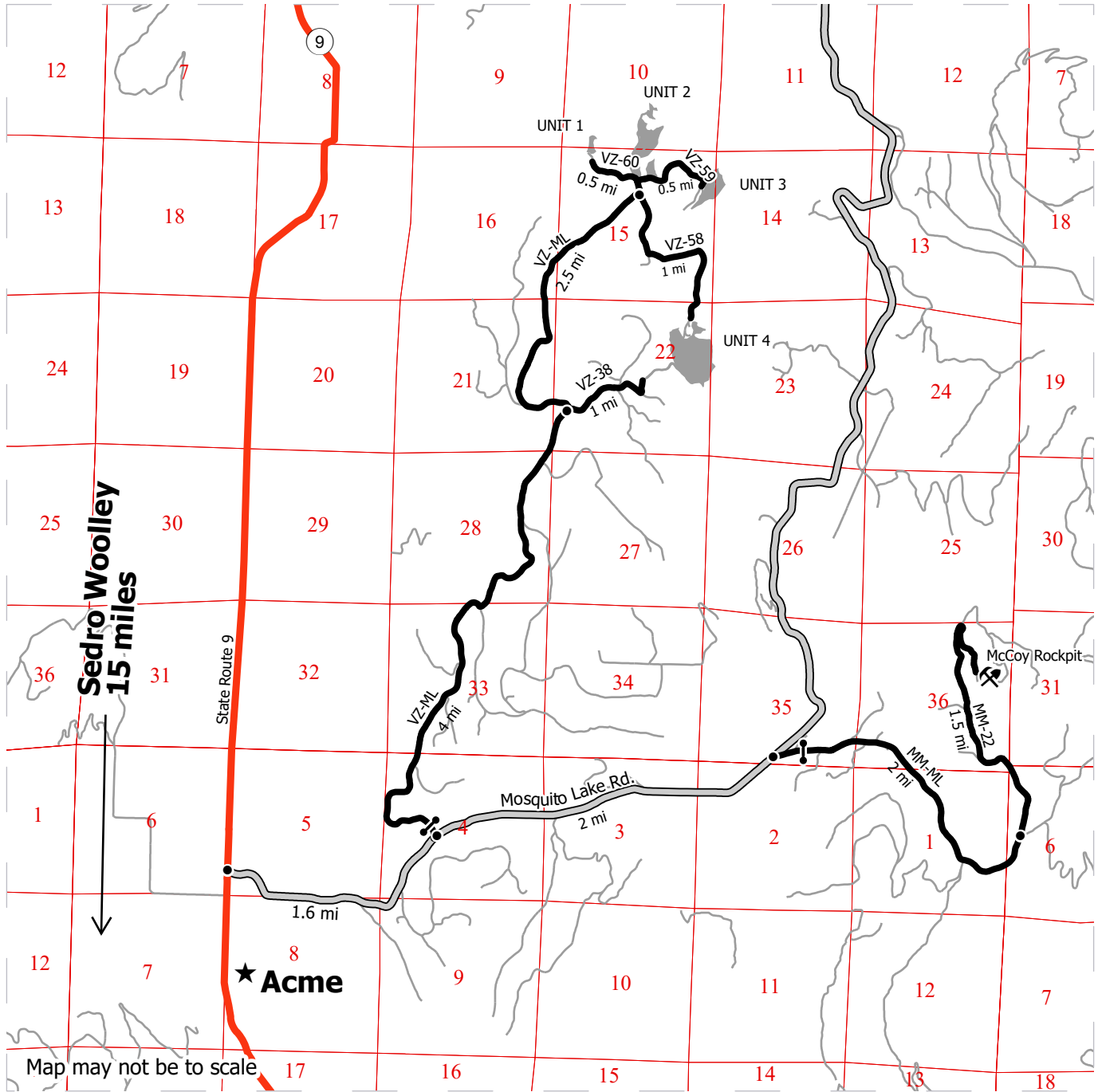
Sale Area	Sale Boundary Tags	Streams
Leave Tree Area	Right of Way Tags	Stream Type
Riparian Mgt Zone	Timber Type Change	Stream Break
	Existing Roads	Rock Pit
	Required Pre-Haul Maintenance	No Entry Zone
	Required Construction	
	Optional Construction	



DRIVING MAP

SALE NAME: LITTLE LILLY
AGREEMENT #: 30-106363
TOWNSHIP(S): T38R5E
TRUST(S): Common School and Indemnity (3), Scientific School (10), State Forest Transfer (1)

REGION: Northwest Region
COUNTY(S): Whatcom
ELEVATION RGE: 1600-2120



Sedro Woolley
15 miles

State Route 9

★ Acme

Mosquito Lake Rd.

McCoy Rockpit

Map may not be to scale

- Harvest Unit
- Highway
- Haul Route
- Other Route
- County Road
- Distance Indicator
- Gate
- Rock Pit

DRIVING DIRECTIONS:

From Sedro Woolley, travel 15 miles north on State Route 9 and turn right onto Mosquito Lake Rd. Continue 1.6 miles, then turn left onto the VZ-ML (F 1-3 required). Continue 4 miles to the VZ-38 junction. Continue straight on the VZ-38 road for 1 mile to access lower portion of Unit 4 or stay left on the VZ-ML for another 2.5 miles to the VZ-58 junction. Turn right on the VZ-58 road for 1 mile to access upper portion of Unit 4 or stay straight on VZ-ML for another 500 feet to access Unit 2. From there either turn right on the VZ-59 road and travel 0.5 miles to Unit 3 or turn left on the VZ-60 road and travel 0.5 miles to Unit 1.

To access the McCoy Rock Pit, continue 2 miles beyond the VZ-ML junction on Mosquito Lake Road and turn right onto the MM-ML (F 1-3 key required). Continue 2 miles and bare left onto MM-22 for another 1.5 miles to access the McCoy Rockpit.





TIMBER NOTICE OF SALE

SALE NAME: CORDIAL CORVUS SWT

AGREEMENT NO: 30-106593

AUCTION: November 20, 2024 starting at 10:00 a.m., COUNTY: Skagit Northwest Region Office, Sedro Woolley, WA

SALE LOCATION: Sale located approximately 7 miles southeast of Big Lake, WA.

PRODUCTS SOLD AND SALE AREA:

All timber as described for removal in Schedule B, bounded by white timber sale boundary tags and the WV-ML and WV-31 roads in Unit #1 (collectively labeled 1A and 1B).

All timber as described for removal in Schedule B, bounded by white timber sale boundary tags, adjacent young stands, and the WV-ML, WV-31 and WV-33 roads in Unit #2 (collectively labeled 2A, 2B, 2C, 2D, 2E and 2F).

All timber as described for removal in Schedule B, bounded by white timber sale boundary tags, adjacent young stands, and Lake Cavanaugh Road, in Unit #3 (collectively labeled 3A and 3B).

All timber as described for removal in Schedule B, bounded by white timber sale boundary tags, adjacent young stands, and the BR-ML Road in Unit #4.

All timber as described for removal in Schedule B, bounded by white timber sale boundary tags, adjacent young stands, and the BR-17 Road in Units #5 and #6.

All timber bounded by orange right-of-way tags.

All forest products above located on part(s) of Sections 9, 10, 12, 13, 14, 15, 22 and 23 all in Township 33 North, Range 5 East, W.M., containing 156 acres, more or less.

CERTIFICATION: This sale is certified under the Sustainable Forestry Initiative® program Standard (cert no: BVC-SFIFM-018227)

ESTIMATED SALE VOLUMES AND QUALITY:

Table with columns: Species, Avg DBH, Ring Count, Total MBF, Total Tons, Price \$/Ton, and MBF by Grade (1P, 2P, 3P, SM, 1S, 2S, 3S, 4S, UT).

MINIMUM BID: \$11/ton (est. value \$89,000.00) BID METHOD: Sealed Bids

PERFORMANCE SECURITY: \$17,800.00 SALE TYPE: Tonnage Scale



TIMBER NOTICE OF SALE

EXPIRATION DATE: March 31, 2027

ALLOCATION: Export Restricted

BIDDABLE SPECIES: Douglas fir

BID DEPOSIT: \$8,900.00 or Bid Bond. Said deposit shall constitute an opening bid at the appraised price.

HARVEST METHOD: Cable OR tethered equipment (See below for restrictions); shovel, tracked equipment, "6-wheeled rubber-tired skidders with over-the-tire tracks spanning both sets of rear tires" in Units #5 and #6 only (See below for restrictions) on sustained slopes 35% or less; self-leveling equipment on sustained slopes 50% or less (See below for restrictions).

Prior written approval of the Contract Administrator is required before tethered or self-leveling equipment may be used. If ground disturbance is causing excessive damage, as determined by the Contract Administrator, the use of this equipment will no longer be authorized.

Purchaser must obtain prior written approval from the Contract Administrator for areas as to where "6 wheeled rubber tired skidders with over-the-tire tracks spanning both sets of rear tires" in Units #5 and #6 only. If ground disturbance is causing excessive damage, as determined by the Contract Administrator, the equipment will no longer be authorized. Falling and Yarding will not be permitted from November 1 to March 31 unless authorized in writing by the Contract Administrator (THIS PERTAINS TO GROUND-BASED EQUIPMENT ONLY) to reduce soil damage and erosion.

ROADS: 6.03 stations of required construction. 26.69 stations of required reconstruction. 538.20 stations of required prehaul maintenance.

Rock may be obtained from the following source(s) on State land at no charge to the Purchaser: Rockhound Pit at station 22+08 of the WV-05 Road. West Bear Pit at station 10+03 of the BR-3802-05 Road.

Development of existing rock sources will involve drilling, shooting, and processing rock to generate riprap, 1 1/2-inch-minus surfacing rock, and 3-inch-minus ballast rock.

An estimated total quantity of rock needed for this proposal: 60 cubic yards of riprap, 460 cubic yards surfacing rock and 2,605 cubic yards of ballast rock.

Road work and the hauling of rock will not be permitted from November 1 to March 31 unless authorized in writing by the Contract Administrator to reduce soil damage and siltation. The hauling of forest products will not be permitted from November 1 to March 31 unless authorized in writing by the Contract Administrator to reduce soil damage and siltation.

ACREAGE DETERMINATION

CRUISE METHOD: Acres determined by GPS traverse. Cruise was conducted via variable plot sample type. See Cruise Narrative for further details. Shapefiles of units are available upon request, and on the DNR website after the BNR meeting in which the sale is presented.

FEES: \$18,751.00 is due on day of sale. \$1.16 per ton is due upon removal. These are in addition to the bid price.



TIMBER NOTICE OF SALE

SPECIAL REMARKS: 1. This sale is located within the Walker Valley Off Road Vehicle Trail System. There are high volumes of motorized recreation adjacent to the sale area, and two recreation trails in total must be crossed to complete harvest. The WV-ML, a major haul route for this sale, is also open to public access for recreators. A 14-day notice prior to the initiation of operations, for each individual unit, is required to be communicated to the Contract Administrator to minimize interactions between Purchaser and recreators.

2. Cutting and yarding shall not be permitted during the bark slippage season unless authorized in writing by the Contract Administrator. This season is estimated to run from April 1 to July 15, but may vary depending on weather conditions. If permission is granted to operate during the bark slippage season the Purchaser shall be required to provide a plan outlining mitigation measures.

Schedule B
Thinning Prescription

Trees marked with orange right of way tags that meet prescription may be harvested.

Unit 1A, 1B, 2A-F, 3A-B, 4, 5, 6

- Thin standing timber leaving an average of 120 trees per acre (approximately 19 x 19 foot spacing) at a uniform spacing throughout the unit.
- Only live trees 8 inches or greater in DBH shall be used to calculate trees per acre and basal area.

To accomplish the prescription, fallers shall harvest species in the following order:

- All hardwoods
- Western hemlock of DBH from 12 to 26 inches
- Douglas-fir of DBH less than 13 inches

Western redcedar may only be cut if they pose safety hazards and must be approved by the Contract Administrator (CA). If felled, they shall contribute to final trees per acre and basal area goals.

When possible, Purchaser shall leave “best trees” as residual stocking throughout the unit. “Best trees” are defined as having the following characteristics:

- Fullest and most vigorous crown.
- Free of disease, major defect, and damage.
- Best form (tallest, straightest bole).

Special Thinning Conditions and Corridors for All Units:

- Hardwood patches shall be held to the same stocking criteria as the rest of the stand.
- In areas where thinning is not necessary, i.e., prescription is met, do not put in yarding corridors or skid trails. These areas must be identified and agreed upon in advance with the Contract Administrator.
- Landings shall be located to provide for parallel yarding corridors whenever possible.
- Ground-based corridors shall be no closer than 75 feet apart, measured from center of corridor.
- If radial yarding corridors are required from a central landing, the distance between yarding corridors must be no closer than 100 feet where the corridor leaves the unit as measured from the center of the corridors.
- Where the prescription would leave an opening greater than 30 feet in diameter, the Purchaser must leave a conifer take tree from the largest diameter, largest crown class, best form, and undamaged.

Riparian Desired Future Conditions – Snag and Large Wood Targets by Stream

Stream E	6.7 Acres	Down Woody Debris: 20	Snag Recruitment: 13	Total: 33
Stream I	5.1 Acres	Down Woody Debris: 15	Snag Recruitment: 10	Total: 25
Stream A E	0.9 Acres	Down Woody Debris: 3	Snag Recruitment: 2	Total: 5
Stream AA	0.6 Acres	Down Woody Debris: 2	Snag Recruitment: 1	Total: 3
Stream U	0.1 Acres	Down Woody Debris: 1	Snag Recruitment: 1	Total: 2

DRAFT

DRAFT

DRAFT

Stream Y	0.4 Acres	Down Woody Debris: 1	Snag Recruitment: 1	Total: 2
Stream BM	1.1 Acres	Down Woody Debris: 3	Snag Recruitment: 2	Total: 5
Stream BL	1.4 Acres	Down Woody Debris: 4	Snag Recruitment: 3	Total: 7
Stream BI	0.1 Acres	Down Woody Debris: 1	Snag Recruitment: 1	Total: 2
Stream BH	0.6 Acres	Down Woody Debris: 2	Snag Recruitment: 1	Total: 3
Stream AQ	0.5 Acres	Down Woody Debris: 2	Snag Recruitment: 1	Total: 3
Stream AR	2.4 Acres	Down Woody Debris: 7	Snag Recruitment: 5	Total: 12
Stream AU	0.3 Acres	Down Woody Debris: 1	Snag Recruitment: 1	Total: 2
Stream BY	0.9 Acres	Down Woody Debris: 3	Snag Recruitment: 2	Total: 5
Stream AY	1.8 Acres	Down Woody Debris: 5	Snag Recruitment: 4	Total: 9
Stream AL	0.6 Acres	Down Woody Debris: 2	Snag Recruitment: 1	Total: 3
Stream DL	0.2 Acres	Down Woody Debris: 1	Snag Recruitment: 1	Total: 2
Stream CM	1.8 Acres	Down Woody Debris: 5	Snag Recruitment: 4	Total: 9

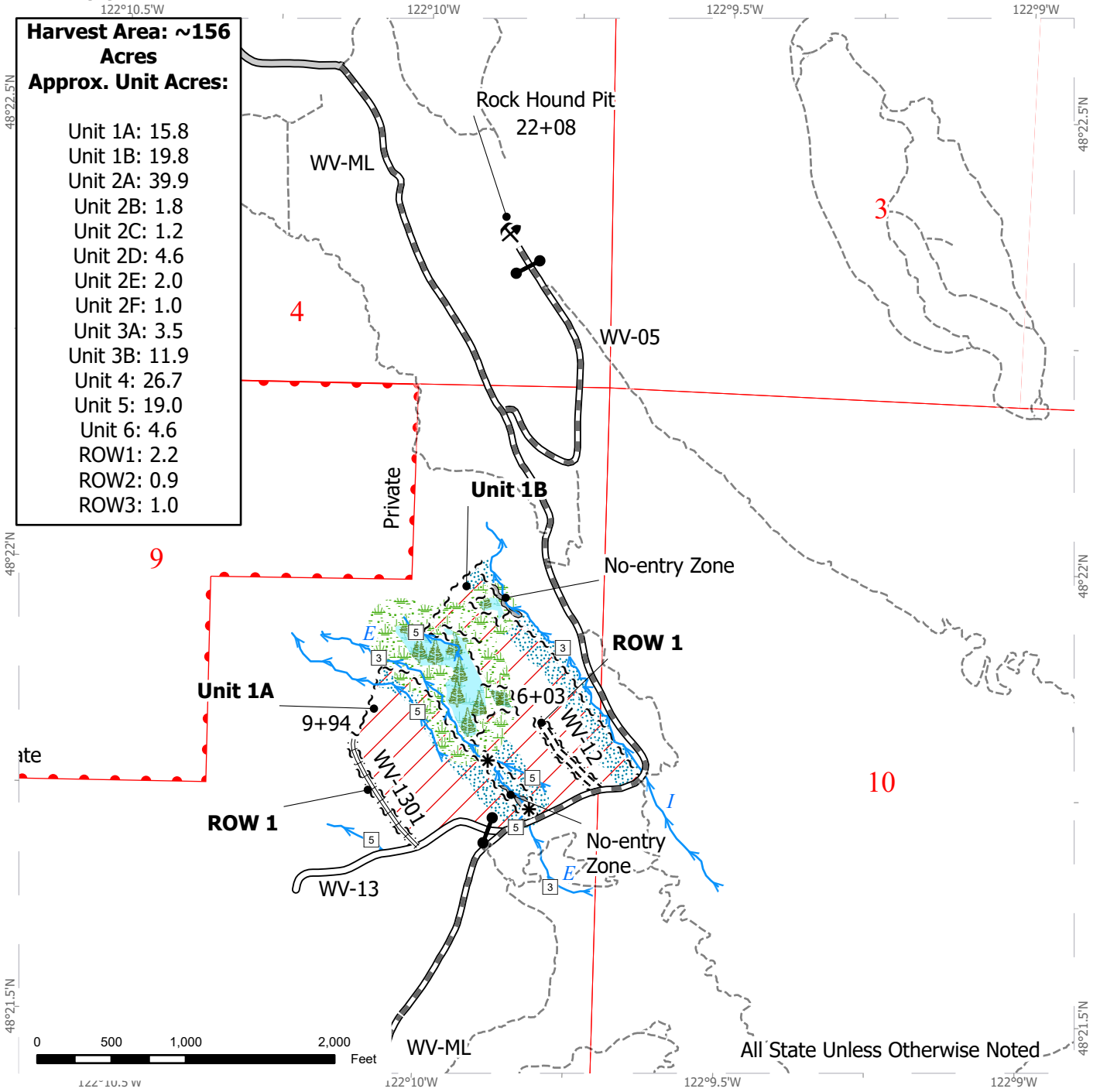
TIMBER SALE MAP

SALE NAME: CORDIAL CORVUS SWT
AGREEMENT #: 30-106593
TOWNSHIP(S): T33R5E
TRUST(S): Normal School (8), State Forest Transfer (1)

REGION: Northwest Region
COUNTY(S): Skagit
ELEVATION RGE: 640-1840

Harvest Area: ~156 Acres
Approx. Unit Acres:

Unit 1A:	15.8
Unit 1B:	19.8
Unit 2A:	39.9
Unit 2B:	1.8
Unit 2C:	1.2
Unit 2D:	4.6
Unit 2E:	2.0
Unit 2F:	1.0
Unit 3A:	3.5
Unit 3B:	11.9
Unit 4:	26.7
Unit 5:	19.0
Unit 6:	4.6
ROW1:	2.2
ROW2:	0.9
ROW3:	1.0



Harvest Units	Timber Type Change	Streams
Forested Wetland	County Road	Stream Type
Wetland Mgt Zone	Existing Roads	Stream Break
Riparian Mgt Zone	Required Pre-Haul Maintenance	Rock Pit
No-Entry Zone	Required Construction	Gate (F 1-3)
Sale Boundary Tags	Required Reconstruction	Motorized Recreation Trail
Right of Way Tags	DNR Managed Lands	



TIMBER SALE MAP

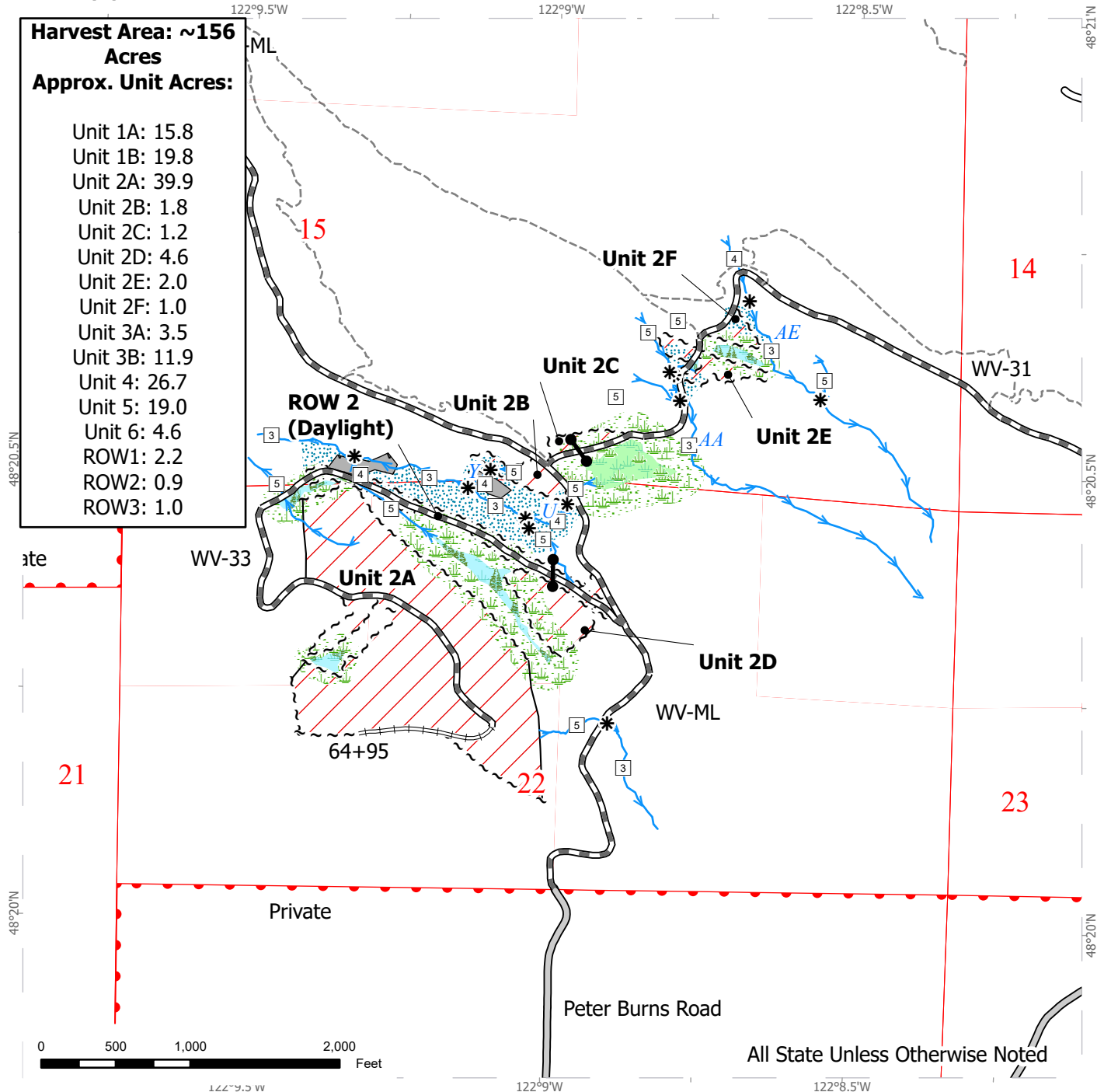
SALE NAME: CORDIAL CORVUS SWT
AGREEMENT #: 30-106593
TOWNSHIP(S): T33R5E
TRUST(S): Normal School (8), State Forest Transfer (1)

REGION: Northwest Region
COUNTY(S): Skagit
ELEVATION RGE: 640-1840

Harvest Area: ~156 Acres

Approx. Unit Acres:

- Unit 1A: 15.8
- Unit 1B: 19.8
- Unit 2A: 39.9
- Unit 2B: 1.8
- Unit 2C: 1.2
- Unit 2D: 4.6
- Unit 2E: 2.0
- Unit 2F: 1.0
- Unit 3A: 3.5
- Unit 3B: 11.9
- Unit 4: 26.7
- Unit 5: 19.0
- Unit 6: 4.6
- ROW1: 2.2
- ROW2: 0.9
- ROW3: 1.0



All State Unless Otherwise Noted

Harvest Units	Right of Way Tags	Streams
Forested Wetland	Timber Type Change	Stream Type
Wetlands - Non-forested	County Road	Stream Break
Wetland Mgt Zone	Existing Roads	Gate (F 1-3)
Riparian Mgt Zone	Required Pre-Haul Maintenance	Motorized Recreation Trail
No-Entry Zone	Required Reconstruction	
Sale Boundary Tags	DNR Managed Lands	



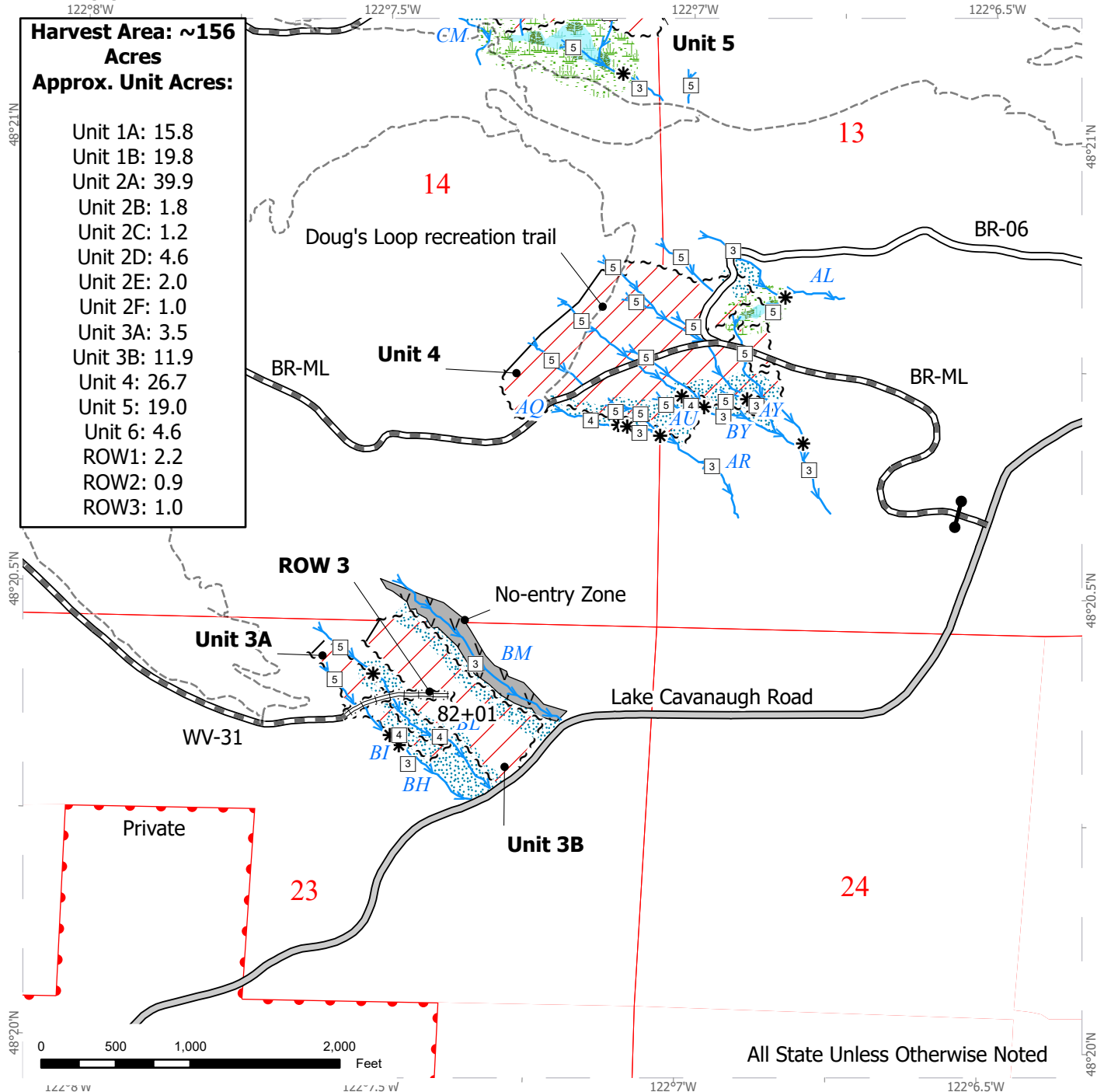
TIMBER SALE MAP

SALE NAME: CORDIAL CORVUS SWT
AGREEMENT #: 30-106593
TOWNSHIP(S): T33R5E
TRUST(S): Normal School (8), State Forest Transfer (1)

REGION: Northwest Region
COUNTY(S): Skagit
ELEVATION RGE: 640-1840

Harvest Area: ~156 Acres
Approx. Unit Acres:

- Unit 1A: 15.8
- Unit 1B: 19.8
- Unit 2A: 39.9
- Unit 2B: 1.8
- Unit 2C: 1.2
- Unit 2D: 4.6
- Unit 2E: 2.0
- Unit 2F: 1.0
- Unit 3A: 3.5
- Unit 3B: 11.9
- Unit 4: 26.7
- Unit 5: 19.0
- Unit 6: 4.6
- ROW1: 2.2
- ROW2: 0.9
- ROW3: 1.0



All State Unless Otherwise Noted

Harvest Units	Timber Type Change	Streams
Forested Wetland	County Road	Stream Type
Wetland Mgt Zone	Existing Roads	Stream Break
Riparian Mgt Zone	Required Pre-Haul Maintenance	Gate (F 1-3)
No-Entry Zone	Required Reconstruction	Motorized Recreation Trail
Sale Boundary Tags	DNR Managed Lands	
Right of Way Tags		

TIMBER SALE MAP

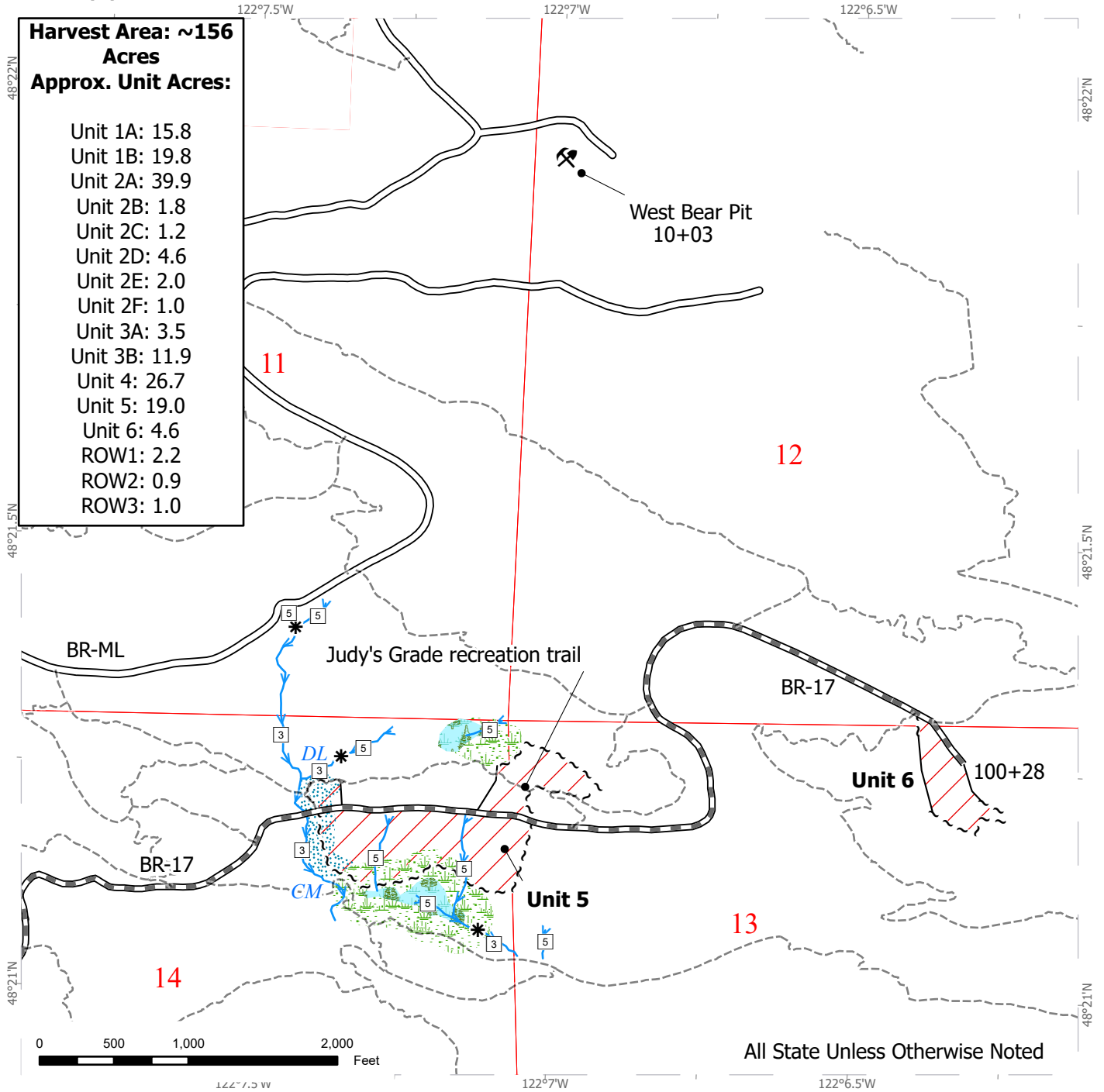
SALE NAME: CORDIAL CORVUS SWT
AGREEMENT #: 30-106593
TOWNSHIP(S): T33R5E
TRUST(S): Normal School (8), State Forest Transfer (1)

REGION: Northwest Region
COUNTY(S): Skagit
ELEVATION RGE: 640-1840

Harvest Area: ~156 Acres

Approx. Unit Acres:

- Unit 1A: 15.8
- Unit 1B: 19.8
- Unit 2A: 39.9
- Unit 2B: 1.8
- Unit 2C: 1.2
- Unit 2D: 4.6
- Unit 2E: 2.0
- Unit 2F: 1.0
- Unit 3A: 3.5
- Unit 3B: 11.9
- Unit 4: 26.7
- Unit 5: 19.0
- Unit 6: 4.6
- ROW1: 2.2
- ROW2: 0.9
- ROW3: 1.0



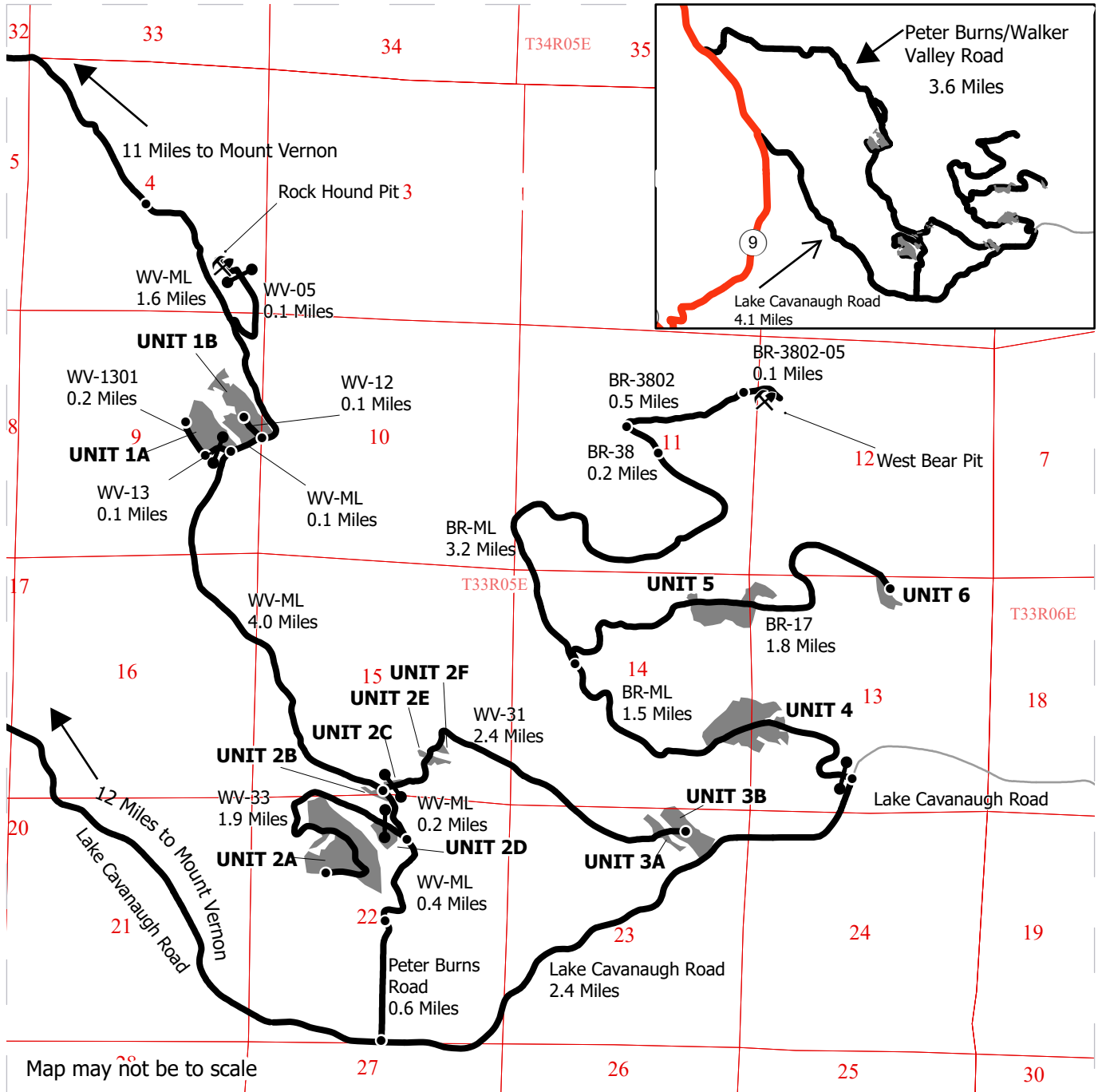
All State Unless Otherwise Noted

Harvest Units	Existing Roads	Streams
Forested Wetland	Required Pre-Haul Maintenance	Stream Type
Wetland Mgt Zone	DNR Managed Lands	Stream Break
Riparian Mgt Zone	Motorized Recreation Trail	Rock Pit
Sale Boundary Tags		
Timber Type Change		

DRIVING MAP

SALE NAME: CORDIAL CORVUS SWT
AGREEMENT #: 30-106593
TOWNSHIP(S): T33R5E
TRUST(S): Normal School (8), State Forest Transfer (1)

REGION: Northwest Region
COUNTY(S): Skagit
ELEVATION RGE: 640-1840



Map may not be to scale

- Harvest Unit
- Highway
- Haul Route
- Other Route
- Distance Indicator
- Gate (F 1-3)
- Rock Pit

DRIVING DIRECTIONS:

From the State Route 538 and State Route 9 intersection in Mount Vernon, drive south on State Route 9 for 5.5 miles. Turn left onto Lake Cavanaugh Road, then continue for 4.1 miles. To access Units 1, 2, and 3, turn left onto Peter Burns Road. Continue north for 1 mile. Turn left onto the WV-33 road to access Units 2A and 2D. Continue on the WV-ML for 0.2 miles; Unit 2B is directly on the left side of the road. Units 2C, 2E, 2F, and 3A/3B are all along the WV-31 road past the gate on right side of the road, F 1-3 key required. Continue 4.0 miles north past the WV-ML/WV-31 intersection. Turn left onto the WV-13 road to access Unit 1A, F 1-3 key required. Continue 0.1 miles past the WV-13/WV-ML intersection to access Unit 1B on the left.

For Units 4, 5, and 6, continue past Peter Burns Road on Lake Cavanaugh Road for 2.4 miles. Turn left onto the BR-ML road, F 1-3 key required. Continue for 0.5 miles, Unit 4 is on both sides of the road. Continue for 1.0 mile, then turn right onto the BR-17 road. Unit 5 is located 0.8 mile east on the BR-17, and Unit 6 is located at mile 1.8.



**State of Washington
Department of Natural Resources**

SEALED BID FORM

Sale Name _____ Agreement Number _____

_____ hereby submits the following bid for timber.
(Print full, legal company name)

(Street address, City, State, Zip Code)

(Phone Number)

Lump Sum Bid (Not Including Fees) \$ _____ **For Total Sale**

Weight Scale Sale Bid (Not Including Fees) \$ _____ / **Ton**

Scribner Scale Sale Bid (Not Including Fees) \$ _____ / **MBF For Biddable Species**

BID DEPOSIT

Bid Deposit Amount: \$ _____

Bid Deposit Type:

- Cash, certified check, cashiers check, or money order
 Per Sale Bid Bond
 Statewide Bid Bond, Number _____

Within 30 days of confirmation date the successful bidder agrees to furnish Performance Security acceptable to the State in the amount specified on the Notice of Sale. Performance Security must guarantee performance of all provisions of the contract and payment of any damages caused by operations under the contract or resulting from the successful bidders noncompliance with any rule or law.

Bidder's Warranty and Bid Signature

By signing and submitting this bid as an offer to purchase forest products from the State, the Bidder hereby warrants to the State that they have had an opportunity to fully inspect the sale area and the forest products being sold. Bidder further warrants to the State that they enter this bid based upon their own judgments of the value of the forest products, formed after their own examination and inspection of both the timber sale area and the forest products being sold. Bidder also warrants to the State that they enter this bid without any reliance upon the volume estimates, acreage, appraisals, pre-bid documentation, or any other representation by the Washington State Department of Natural Resources.

_____ Date _____
(Signature of Authorized Representative submitting this bid)

(Print name and title of Authorized Representative submitting this bid)

Note: all sales are subject to confirmation by the Commissioner of Public Lands (Refer 79.15.120)

Instructions For Completing Sealed Bid Form

All bids submitted for the purchase of forest products being sold by the Washington State Department of Natural Resources must have an original signature on behalf of the person or entity submitting the bid, and must be on the form provided in this booklet or a photocopy thereof. The DNR will not accept bids that are not signed, and will not accept bids that are not on the current, approved bid form. All appropriate blanks on bid form must be completed including the bid bond number if the bidder is relying upon a bid bond for bid deposit.

For more specific information, contact the appropriate region office.

In-Person Bids

- A. Sealed bids must be in auction box before 10:00 a.m. on the day of auction at the location specified in the Timber Notice of Sale.
 - B. Sealed bids must be submitted in an envelope with the name of the sale, the bidder's name and the contract number clearly written on the outside of the envelope. The full legal name and business address of the bidder must be inserted where indicated on the form, and must be on the bid bond and timber sale contract. The bid form must be signed by an authorized representative. When a bidder has more than one person authorized to bid, documentation of those persons with signature authority for bidding must accompany the bid or be on file at the region office. Sealed bid envelopes are available at all region offices. One bid per envelope.
 - C. Sealed bid envelopes **must** contain a completed bid form and a bid deposit.
 - D. Sealed bid envelopes **may** contain a check for the Initial Deposit amount and a check for fees.
-

Mailed Bids

- A. Bids that are mailed are required to have printed on the outside: "DO NOT OPEN UNTIL SALE DATE. SEALED BID ENCLOSED". The sealed bid envelope(s) will be enclosed inside the mailed-in envelope. Mailed bids must be submitted in an envelope with the name of the sale, the bidder's name and the agreement number clearly written on the outside of the envelope. The full legal name and business address of the bidder must be inserted where indicated on the form, and must be the same on the bid bond and timber sale contract. The Sealed Bid Form must be signed by an authorized representative. When a bidder has more than one person authorized to bid, documentation of those persons with signature authority for bidding must accompany the bid or be on file at the region office. Mail-in envelopes are available at all region offices. One bid per mailed-in envelope.
 - B. Bids that are mailed will be accepted up to 4:30 p.m. the last business day before the auction by the region office in which the sale is located. Bidders assume the risk for the method of delivery. The DNR assumes no responsibility for any delays caused by any delivery service.
 - C. Sealed bid envelopes **must** contain a completed bid form and a bid deposit.
 - D. Sealed bid envelopes **may** contain a check for the Initial Deposit amount and a check for fees.
-

Initial Deposit:

Lump Sum Sales - Initial Deposit must equal 10% of the total bid submitted.
(25% if the bidder is a defaulter as defined under WAC 332-140-300)

Weight Scale Sales - Initial Deposit must equal 10% of the bid per ton multiplied by the total sale estimated tonnage. (25% if the bidder is a defaulter as defined under WAC 332-140-300)

Scribner MBF Scale Sales - Initial Deposit must equal 10% of the bid per MBF multiplied by the total sale MBF. (25% if the bidder is a defaulter as defined under WAC 332-140-300)

**State of Washington
Department of Natural resources**

STATEWIDE BID BOND

Bond Number _____

_____ of _____,
(Principal's Name) (City, State)

hereinafter called PRINCIPAL, and _____ hereinafter called
SURETY,

a corporation organized under the laws of the State of _____, and authorized to transact surety business in the State of Washington, as SURETY, are held and firmly bound jointly and severally to the State of Washington, Department of Natural Resources, hereinafter called the STATE, in the sum of \$150,000.00 Dollars, lawful money of the United States of America. The PRINCIPAL binds itself, its heirs, executors, administrators, successors, and assigns, and the SURETY binds itself, its successors, and assigns, all jointly and severally.

This bond shall be governed by the laws of the State of Washington. In the event of a lawsuit involving this bond, a venue shall be proper only in Thurston County Superior Court.

Signed, sealed and dated this _____ day of _____, _____ .
(month) (year)

This statewide bid bond may be used for bidding between the following dates:

Starting:

Ending:

It Is Hereby Understood and Agreed:

If PRINCIPAL is an apparent high bidder, PRINCIPAL shall before 4:30 p.m ., on day of sale, pay to the STATE the amount of the initial deposit in the form of a certified check, cashier's check, bank draft, cash or money order, then this agreement shall be void for the sale on which the payment is made; otherwise, it will remain in force.

SURETY will make payment to the STATE within ten days after demand by the STATE if the PRINCIPAL shall fail to make timely payment as described above.

The SURETY may cancel this bond by sending a written notice to the STATE, not less than forty-five days before a cancellation date; liability shall terminate as to acts or omissions of the PRINCIPAL that occur after the cancellation date.

The PRINCIPAL and the SURETY executed this bond on the date first mentioned.

Principal: (Above named)

Signature: _____

Name: _____

Title: _____

Address: _____

City: _____
State & Zip Code

Surety: (Above named)

Signature: _____

Name: _____

Title: _____

Address: _____

City: _____
State & Zip Code

Surety: (Local Office of Authorized agent)

Signature: _____

Name: _____

Title: _____

Address: _____

City: _____
State & Zip Code

Notary or Company Seal in Space Above

Instructions for Completing Timber Sale Statewide Bid Bond

- A. This form is authorized for use as bid guaranty to qualify for bidding on Washington State Department of Natural Resources timber sales.
- B. The Statewide Bid Bond may be used as bid guaranty on more than one timber sale.
- C. The full legal name and business address of the PRINCIPAL must be inserted where indicated and must be the same as will appear on the bidding record and timber sale contract. The bond must be signed by an authorized person. Additionally, the name must be typed or printed below the signature and title must be shown.
- D. The full legal name and business address of the SURETY must be inserted where indicated. The bond must be signed by an authorized person. Additionally, the name must be typed or printed below the signature and the title must be shown.
- E. If the SURETY does not have a Washington State office or resident agent, but is authorized to transact surety business in the State of Washington as SURETY, it may leave this signature block blank.
- F. This form must be received by the Department of Natural Resources, Product Sales & Leasing Division, PO BOX 47016, Olympia, Washington, 98504-7016, ten days in advance of the auction.
- G. **The State reserves the right to reject *incomplete or incorrect* bid bond forms, making such forms unacceptable as bid guaranty.**

**State of Washington
Department of Natural Resources**

Timber Sale Per Sale Bid Bond

Bond Number _____

_____ of _____, hereinafter called PRINCIPAL, and _____, hereinafter called SURETY, a corporation organized under the laws of the State of _____ and authorized to transact surety business in the State of Washington, as SURETY, are held and firmly bound jointly and severally to the State of Washington, Department of Natural Resources, hereinafter called the STATE, in the sum of \$ _____ Dollars, lawful money of the United States of America. The PRINCIPAL binds itself, its heirs, executors, administrators, successors, and assigns, and the SURETY binds itself, its successors, and assigns, all jointly and severally.

This bond shall be governed by the laws of the State of Washington. In the event of a lawsuit involving this bond, venue shall be proper only in Thurston County Superior Court.

Signed, sealed, and dated this _____ day of _____, 20 _____.

BID IDENTIFICATION:

SALES NAME(S)	REQUIRED DEPOSIT	AGREEMENT NUMBER(S)

DATE OF BID: _____

It Is Hereby Understood and Agreed:

If PRINCIPAL is the high bidder on the sale(s) identified above and, within ten (10) days of the day of sale, transmits cash, certified check, cashier's check, bank draft or money order, payable to the STATE, in the amount of the bid guaranty required by the terms of the Notice of Sale, *then* this obligation shall be void; *otherwise*, it shall remain in force.

SURETY will make payment to the STATE within ten (10) days after demand by the STATE whenever the PRINCIPAL shall fail to make timely payment as described above.

IN WITNESS WHEREOF: the PRINCIPAL and the SURETY have caused this bond to be executed on the date first mentioned.

SECOND OFFICER:

Signature: _____

Name: _____

Title: _____

PRINCIPAL: (Above Named)

Signature: _____

Name: _____

Title: _____

SURETY: (Local Office of Authorized Agent)

Signature: _____

Name: _____

Title: _____

Address: _____

City: _____

State & Zip: _____

SURETY: (Above Named)

Signature: _____

Name: _____

Title: _____

Address: _____

City: _____

State & Zip _____

NOTARY OR COMPANY SEAL IN THE SPACE ABOVE

Instructions for Completing Timber Sale Per Sale(s) Bid Bond

- A. This form is authorized for use as bid guaranty to qualify for bidding on Washington State Department of Natural Resources timber sales.
- B. The Timber Sale Per Sale Bid Bond may be used as bid guaranty on more than one timber sale auction held the same date at the same location.
- C. The full legal name and business address of the PRINCIPAL must be the same as will appear on the bidding record and timber sale contract. The bond must be signed by an authorized person, the name typed or printed, and title shown. If PRINCIPAL is a corporation, a second officer must sign in the space to the left of the signature of the officer executing for the PRINCIPAL.
- D. The full legal name and business address of the SURETY must be inserted where indicated. The bond must be signed by an authorized person. Additionally, the name must be typed or printed below the signature and the title must be shown. If this person is not an officer of the corporation, evidence of authority must be submitted.
- E. If the SURETY does not have a Washington State office or resident agent, but is authorized to transact surety business in the State of Washington as Surety, it may leave the local office signature block blank.
- F. The date of the bid bond must not be later than the auction date.
- G. **The State reserves the right to reject incomplete or *incorrect* bid bond forms, making such forms unacceptable as guaranty.**

STATE OF WASHINGTON
DEPARTMENT OF NATURAL RESOURCES

LOG SORT SEALED BID FORM

Sale Name _____ Agreement Number _____ Date _____

_____ hereby submits the following bid for delivered logs.
(Print Company Name)

_____ Telephone Number _____
(Print Name Authorized Company Representative) (Contact for bid result notification)

(Street Address)

(City, State and Zip)

Agreement Number	Sort Number	<u>Delivered</u> Logs Bid Amount (fill in one only)	
		\$ /MBF	\$ /TON

Bid Deposit Amount \$ _____

- Bid Deposit Type:**
- Cash, Certified Check, Cashiers Check, or Money Order
 - Per Sale Bid Bond
 - Statewide Bid Bond, Number _____

The successful bidder agrees to furnish payment security acceptable to the State in the amount as described in clause P-041 of the Purchaser’s contract prior to log delivery and at a date to be determined by the State.

Bidder’s Warranty and Bid Signature

By signing and submitting this bid as offer to purchase forest products from the State, the Bidder hereby warrants to the State that they have had an opportunity to fully inspect the sale area and the forest products being sold. Bidder further warrants to the State that they enter this bid based solely upon their own judgment of the value of the forest products, formed after their own examination and inspection of both the timber sale area and the forest products being sold. Bidder also warrants to the State that they enter this bid without any reliance upon the volume estimates, acreage estimates, appraisals, pre-bid documentation, or any other representation by the State Department of Natural Resources.

(Signature of Authorized Representative submitting this bid)

(Date of Signature)

(Print name and title of Authorized Representative submitting this bid)

NOTES: A separate bid form is required for each log sort bid and must be delivered in a separate envelope. Photocopies of this bid form may be used. Each photocopy must have original signatures. Final contract award is contingent upon the State’s haul cost analysis. Actual haul route may vary and is subject to change at the State’s discretion. All sales are subject to confirmation by the Commissioner of Public Lands as per RCW 79.15.100.

LOG SORT SEALED BID SUPPLEMENTAL INFORMATION FORM

(Print Company Name)

(Sale Name)

(Agreement Number)

(Sort Number)

(email: optional for DNR production report distribution)

Log Manufacturing Specifications:

Sawlog and Peeler sorts: Enter at least one preferred log length including trim for each log length range below.

Pole sorts (Distribution): Enter three or more lengths. Attach preferred manufacturing information.

Pole sorts (Transmission): Enter six or more lengths. Attach preferred manufacturing information.

Tonnage sorts: See bid form instructions for required log lengths. Enter additional custom lengths as desired.

Log Length Ranges	Bidder's Preferred Log Lengths
16 ft. through 20 ft.	
22 ft. through 30 ft.	
32 ft. through 40 ft.	
Distribution Poles – 35 ft. through 55 ft.	
Transmission Poles – 60 ft.+	

Log Delivery Information:

1) Designate the point of delivery and address (must be a street address)

(Location Name)

(Street Address)

(City, State and Zip)

2) Designate the state approved Scaling and Weighing facilities closest to the point of delivery as needed.

Scaling Location Information

(Scaling Location Name)

(Third Party Scaling Organization)

(Scaling Location Street Address)

(Scaling Location City, State and Zip)

Weighing Location Information

(Weighing Location Name)

(Weighing Location Owner)

(Weighing Location Street Address)

(Weighing Location City, State and Zip)

Final contract award is contingent upon the State's haul cost analysis. Actual haul route may vary and is subject to change at the State's discretion. Additional terms or conditions requested by the bidder on or attached to the Log Sort Sealed Bid or Supplemental Information Forms are informational only and non-binding.

Instructions for Completing the Log Sort Sealed Bid and Supplemental Information Forms.

All bids submitted for the purchase of forest products being sold by the Washington State Department of Natural Resources must have an original signature on behalf of the person or entity submitting the bid, and must be on the form(s) provided in this booklet or a photocopy thereof. The DNR will not accept bids that are not signed, and will not accept bids that are not on the current, approved bid form. All appropriate blanks including Agreement Number, Sort Number, Bid amount (per mbf or ton as appropriate for the sort), Bid deposit amount and type. Signatures and date on bid form must be completed including the bid bond number if bidder is relying upon a bid bond for bid deposit.

Bids shall not be accepted if a completed '**Log Sort Sealed Bid Supplemental Information Form**' is not included with the approved '**Log Sort Sealed Bid Form**'.

Required log lengths for tonnage sorts: Preferred log lengths for tonnage sawlog sorts shall include the following plus any additional lengths identified on the Bid Supplemental Information form:

Species Type	Preferred Lengths
Conifer Sorts	16', 20', 24', 26', 32', 40'
Hardwood Sorts	18', 20', 26', 28', 30', 36', 38', 40'

For more specific information, contact the appropriate region office.

In-Person Bids

- A. Sealed bids must be in auction box or auction envelope before 10:00 a.m. on the day of sale at the location specified in the notice of sale.
- B. Sealed bids must be submitted in an envelope with the name of the sale, the bidder's name and the contract agreement number clearly written on the outside of the envelope. The full legal name and business address of the bidder must be inserted where indicated on the form, and must be the same as the name on the bid bond and timber sale contract. The bid form must be signed by an authorized person. When a bidder has more than one person authorized to bid, then documentation of those persons with signature authority for bidding must accompany the bid or be on file at the region office. Sealed bid envelopes are available at all region offices. One bid per envelope.
- C. Sealed bid envelopes must contain the following:
 1. A completed '**Log Sort Sealed Bid Form**';
 2. A completed '**Supplemental Information Form**' and;
 3. A bid deposit

Mailed Bids

- A. Mail-in bid envelopes are required to have printed on the outside: "DO NOT OPEN UNTIL SALE DATE. SEALED BID ENCLOSED." The sealed bid envelope(s) will be enclosed inside the mailed-in envelope. Mailed bids must be submitted in an envelope with the name of the sale, the bidder's name and the agreement number clearly written on the outside of the envelope. The full legal name and business address of the bidder must be inserted where indicated on the form, and must be the same on the bid bond and timber sale contract. The bid form must be signed by an authorized person. When a bidder has more than one person authorized to bid, then documentation of those persons with signature authority for bidding must accompany the bid or be on file at the region office. Mail-in envelopes are available at all region offices. One bid per mailed-in envelope.
- B. Mail-in or otherwise delivered bids will be accepted up to 4:30 p.m. the last business day before the auction by the region office in which the sale is located. Bidders assume the risk for the method of delivery they chose. The DNR assumes no responsibility for any delays caused by any delivery service.
- C. Sealed bid envelopes must contain the following:
 1. A completed '**Log Sort Sealed Bid Form**';
 2. A completed '**Log Sort Sealed Bid Supplemental Information Form**' and;
 3. A bid deposit

Department of Natural Resources Region Offices

Olympia Headquarters
 1111 Washington St SE
 MS 47000
 Olympia, WA 98504-7000
 (360) 902-1000
www.dnr.wa.gov

Product Sales & Leasing Division

1111 Washington St SE
 MS 47014
 Olympia, WA 98504-7014
 (360) 902-1600

South Puget Sound Region
 950 Fairman Ave N
 Enumclaw, WA 98022-9282
 (360) 825-1631

Pacific Cascade Region

601 Bond Road
 PO Box 280
 Castle Rock, WA 98611-0280
 (360) 577-2025

Southeast Region

713 Bowers Road
 Ellensburg, WA 98926-9301
 (509) 925-8510

Northwest Region

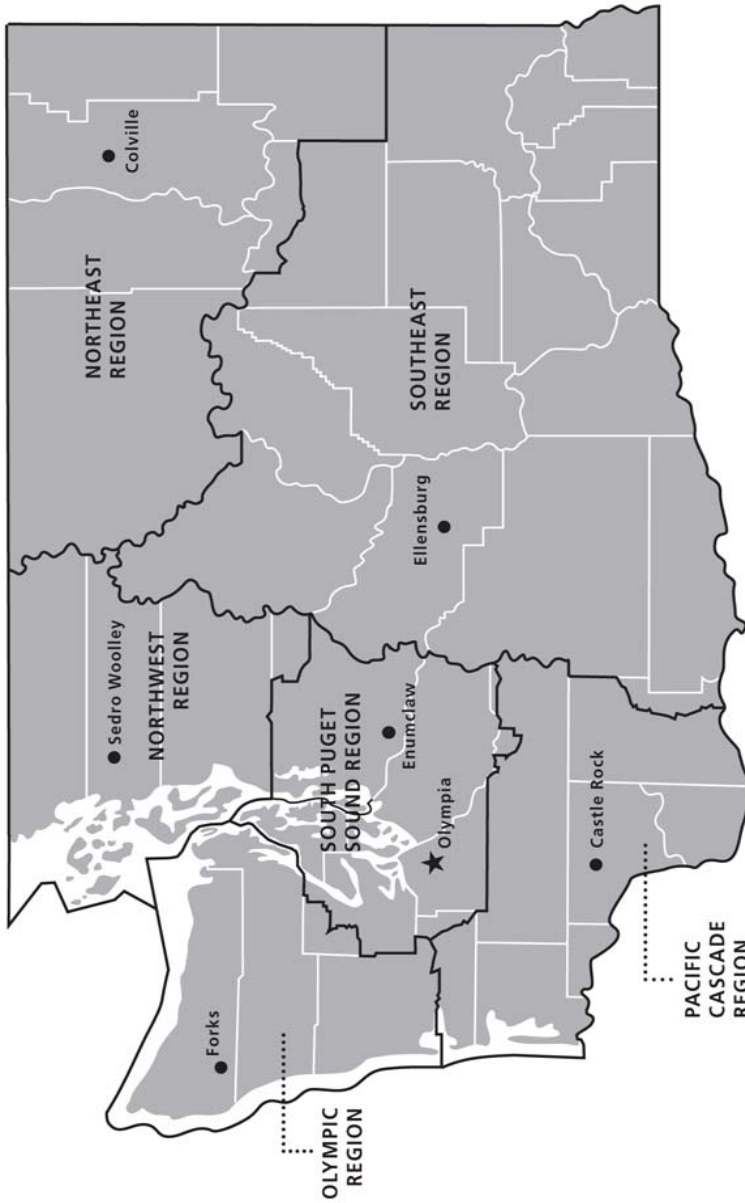
919 N Township St
 Sedro Woolley,
 WA 98284-9384
 (360) 856-3500

Olympic Region





411 Tillicum Lane
 Forks, WA 98331-9271
 (360) 374-2800

Northeast Region

225 S Silke Road
 PO Box 190
 Colville, WA 99114-0190
 (509) 684-7474



DNR REGIONS

-  DNR Region Boundaries
-  County Boundaries
-  DNR Region Office
-  Olympia Headquarters



WASHINGTON STATE DEPT OF
NATURAL RESOURCES



For more information about how public lands are managed visit DNR's web page at www.dnr.wa.gov

Fire, Burn Ban Information and Region Offices
 Toll Free: 1-800-527-3305 General TTY: 7-1-1





WASHINGTON STATE DEPT OF
**NATURAL
RESOURCES**

1111 WASHINGTON ST SE
MS 47014
OLYMPIA WA 98504-7014

www.dnr.wa.gov

For alternate formats
of this document,
Call (360) 902-1000
TRS: 7-1-1

PRINTED IN THE USA ON RECYCLED PAPER

