

**Washington State
Cooperative Monitoring, Evaluation, and Research Committee (CMER)
Report**

**Water Temperature and Amphibian Use in Type Np Waters with
Discontinuous Surface Flow in Western Washington Project**

Draft Scoping Document

**Prepared by
Welles Bretherton, A.J. Kroll, Aimee McIntyre, Mark Meleason, Reed Ojala-Barbour**

**Project Manager
Jenny Schofield**

**Prepared for the
Landscape and Wildlife Scientific Advisory Group (LWAG)
of the
Cooperative Monitoring, Evaluation, and Research (CMER) Committee**

**Washington State Forest Practices Board
Adaptive Management Program
Washington State Department of Natural Resources
Olympia, Washington**

Water Temperature and Amphibian Use in Type Np Waters with Discontinuous Surface Flow Project

Scoping Paper

Project Team: Welles Bretherton, A.J. Kroll, Aimee McIntyre, Mark Meleason, Reed Ojala-Barbour, Jenny Schofield (Project Manager)

Contents

1. Context.....	3
2. Problem Statement.....	6
3. Purpose Statement.....	7
4. Project Objectives and Critical Questions	7
5. Testable Research Hypotheses.....	9
6. Data Requirements.....	9
7. Best Available Science	10
8. Alternatives analysis	10
8.1. Alternative 1.....	12
8.2. Alternative 2.....	13
8.3. Alternative 3.....	14
9. Recommended Approach.....	15
10. Budget.....	16
1. CMER Research Informing the Topic of Discontinuous Perennial Reaches	17
1.1. Perennial Initiation Point (PIP) Demarcation	18
1.2. Studies West of Cascade Crest.....	20
1.2.1. Type N Westside Riparian Effectiveness Studies.....	20
1.2.2. TFW Studies	27
1.3. Studies East of Cascade Crest.....	28
1.3.1. Eastside Forest Hydrology Study (FHS)	29
1.3.2. Eastside Forest Hydrology Study Extension	29
1.3.3. Eastside Extensive Riparian Status and Trends – Stream Temperature	30
1.3.4. Eastside Type N Riparian Effectiveness Project (ENREP)	30
2. Best Available Science Synthesis.....	31
2.1. Perennial Initiation Point (PIP) Location and Variation.....	31
2.2. Frequency of Occurrence	31
2.3. Patterns of Surface Flow Discontinuity in Perennial Streams.....	32
2.3.1. Factors that influence surface expression	33
2.3.2. Stream Temperature.....	34
2.3.3. Amphibian Use	35
2.4. Potential Forest Management Impacts.....	37
2.5. Implications of Climate Change	37
2.6. References.....	38

1. CONTEXT

The *Water Temperature and Amphibian Use in Type Np Waters with Discontinuous Surface Flow in Western Washington Project* (hereafter, Discontinuous Np Project) is being developed by the Landscape and Wildlife Scientific Advisory Group (LWAG) as a part of Washington's Department of Natural Resources (DNR) Forest Practices Adaptive Management Program (FPAMP). The Discontinuous Np Project is a part of the Type N Riparian Prescriptions and Type N Amphibian Response (Effectiveness) Rule Groups.

Washington's [Forest Practice \(FP\) Rules](#) for private forestlands are described in the Forest Practices Habitat Conservation Plan (WADNR, 2006) and define Riparian Management Zones (RMZs) for streams in Washington State. Washington Administrative code ([WAC](#) 222-30-021 and [WAC](#) 222-30-022) define rules for RMZs for western and eastern Washington, respectively.

For the purposes of this study discontinuous surface flow refers to the areas of the Type Np (perennial non-fish habitat) stream network with intermittent dry reaches. Under WAC 222-16-30 (3) Type N *Perennial streams are flowing waters that do not go dry any time of a year of normal rainfall and include the intermittent dry portions of the perennial channel below the uppermost point of perennial flow*. These intermittent dry reaches disconnect the flowing portions of the Type Np network. Since the focus of this study is on the areas with surface flow it was important to emphasize that the area of inquiry is on the discontinuous flowing portions of the network instead of the intermittent dry reaches. At the time of negotiations that lead to the development of the [Forests and Fish Report](#) (USFWS, 1999), almost no published studies addressed the efficacy of riparian buffers for Type N Waters or provided clear guidance addressing riparian buffer design, most notably for stream-associated amphibians.

This project will evaluate the potential influence of perennial headwater streams with discontinuous surface flow on stream temperature and stream-associated amphibians. Reach-scale study sites will be sampled with the objective of making inference about other stream reaches on FP managed lands across western Washington. Results can be used to inform the placement of riparian buffers on Type Np Waters as it pertains to the buffering of the "intermittent dry portions of the perennial channel below the uppermost point of perennial flow" (i.e., reaches with discontinuously flowing Np reaches). This project will provide insights on buffer placement relative to the Overall Performance Goals to meet water quality standards and maintain the long-term viability of "other covered species", which includes the Columbia torrent salamander (*Rhyacotriton kezeri*), the Cascade torrent salamander (*R. cascadae*), the Olympic torrent salamander (*R. olympicus*), the Dunn's salamander (*Plethodon dunni*), the Van Dyke's salamander (*P. vandykei*), Coastal Tailed Frog (*Ascaphus truei*) and Rocky Mountain Tailed Frog (*A. montanus*). Results can also be used to inform potential future efforts to evaluate the effectiveness of the current rule in protecting resources, if desired.

Type Np Waters are defined under current FP rules for the state of Washington (WADNR, 2006) as "all segments of natural waters within the bankfull width of defined channels... that do not go dry any time of a year of normal rainfall and include the intermittent dry portions of the

perennial channel below the uppermost point of perennial flow¹ (WAC 222-16-030). The scope of the proposed research is on the intermittently flowing portions of non-fish-bearing perennial waters (Figure 1). Due to the understandable confusion between perennial waters with discontinuous surface flow and seasonal waters (i.e., Type Ns Waters)², we refer to reaches of Type Np Waters with discontinuous surface flow as “*discontinuous perennial reaches*”. Seasonal Type N waters (Type Ns Waters), which are typically upstream of perenniality, are outside the scope of this proposal, as are Type F waters with periods of intermittent flows. Discontinuous perennial reaches are well-defined stream channels that support surface flow at certain stream discharge levels such as during high flow events.

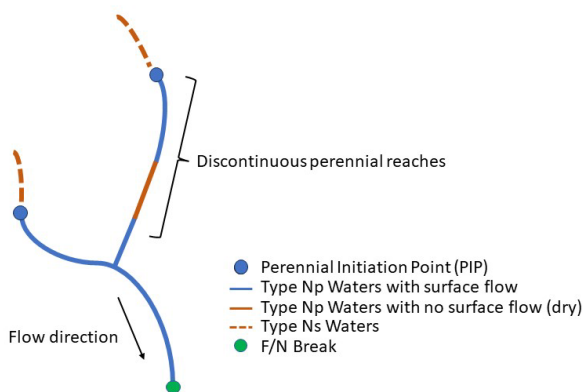


Figure 1. Schematic of a headwater stream network illustrating non-fish-bearing perennial stream reaches (Type Np Waters) with discontinuous or intermittent surface flow (i.e., discontinuous perennial reaches) and seasonal non-fish-bearing channels (Type Ns Waters). The black arrow shows the direction of surface water flow.

With the adoption of the Forests and Fish Law, timber harvest guidelines prescribed under current FP rules expanded riparian protections beyond those of the Timber, Fish and Wildlife agreement (TFW; WFPB, 1987) to include Type Np Waters. FP rules specify requirements for forest management activities around Type Np Waters, including the minimum riparian buffer width, length and configuration required in the RMZ (see WAC 222-30-021).

Surface water expression has an obvious linkage to adaptive management considerations because of its effect on water quality and aquatic habitat availability and condition. It is also a defining characteristic in stream classification and has a direct impact on the delineation of RMZs. Identifying the spatial and temporal expression of surface water is a key element in classifying streams. Water typing in Washington State involves the classification of streams based on two broad criteria: fish use and perennial surface flow. Water type dictates timber harvest prescriptions under FP rules, including the locations and extent of RMZs and the subsequent configuration and placement of riparian buffers. Under current rules, Type Np Waters are

¹ The uppermost point of perennial flow, also referred to as the perennial initiation point (PIP), is the uppermost extent of the Type Np Water, or the point at which a Type Np Water becomes a Type Ns (seasonal) Water.

² Seasonal waters (Type Ns Waters) include all segments of natural waters within the bankfull width of defined channels that are seasonal, non-fish habitat streams in which surface flow is not present for at least some portion of a year of normal rainfall and are not located downstream from any stream reach that is a Type Np Water.

protected equally throughout their entirety regardless of whether they exhibit continuous surface water expression. Washington State FP rules apply to state and private forest landowners lacking their own Habitat Conservation Plan (HCP). These regulations are outlined in Title 222 WAC – *Forest Practices Rules* and in the Forest Practices Rules, Board Manual and Act (WFPB, 2001).

Discontinuous surface flow is a common characteristic of perennial streams that has been addressed in previous CMER studies and in peer-reviewed literature. Uncertainty about these reaches (prevalence and characteristics), their influence on stream resources (water quality and habitat), and their potential influence on the resource objectives outlined by the Forests and Fish agreement (USFWS, 1999) have been previously discussed by researchers with CMER. Preliminary CMER efforts to inform this topic through evaluations as a part of the FPAMP began in the early 2000's. Though it is generally recognized that these features appear on the forested landscape throughout Washington, questions remain about the importance of considering these features relative to Forest Practices rules (hereafter, FP rules) and resource protection.

This effort was formerly proposed as the Amphibians in Intermittent Streams Project by the Type N Amphibian Response Program, LWAG and CMER in 2007. LWAG proposed waiting until the *Type N Experimental Buffer Treatment in Hard Rock Lithologies* (Hard Rock Study) project was complete to determine how that study could inform critical questions and project development. To date, several CMER Studies have included data collection components that inform surface water discontinuities, including the Hard Rock Study, *Type N Experimental Buffer Treatment in Incompetent Lithologies* (Soft Rock Study) project, Eastside Forest Hydrology Study, and the PIP Demarcation Study. We include a comprehensive description of those efforts in the Best Available Science (BAS) document that we developed to support scoping for this project (Appendix A).

The current Master Project Schedule (MPS) has Study Design development budgeted for FY2025 and implementation beginning in FY2026 and budget placeholders for implementation and reporting across five fiscal years to FY2030. The proposed alternatives outlined below include a shorter option that includes one year of site selection, two years of field data collection, and one year for data analysis and reporting, or four years total. Two longer options both include one additional year of field data collection, for five years total. The current approved MPS suggests the research would be conducted FY26-30. Ultimately, the timing and length of project implementation will depend on study design approval, FPAMP priorities, and funding availability/allocation.

This project informs Overall Performance Goals to meet or exceed water quality standards and to support the long-term viability of other covered species. The project will inform the Heat/Water Temperature Functional Objective for stream temperature (Schedule L-1). Results from the Discontinuous Surface Flow Project may inform TFW Policy deliberations, including the identification of the PIP. However, depending on the specific study design and sampling program utilized by the project, results may also provide insight into modifying riparian buffers. For example, evaluating how discontinuous and perennial small streams differ within the same harvest setting may reveal patterns of seasonal flow and temperature that suggest different numbers and placement of green trees retained in buffers than what is prescribed currently within the Np network. Information about the relative influence of discontinuous perennial reaches on stream temperature and amphibian occupancy is essential for assessing ecological outcomes and

the relative costs and/or benefits of the Forest Practices Habitat Conservation Plan (FPHCP)'s riparian strategy.

2. PROBLEM STATEMENT

The FPHCP riparian strategy for Type Np Waters outlines prescriptions that are intended to protect the most ecologically sensitive segments of Type Np streams and associated aquatic resources. High priority areas for RMZ protection include the lower reaches of Type Np Waters immediately above the confluence with Type S (i.e., shorelines of the state) or Type F (i.e., fish-bearing) Waters and designated sensitive sites including side-slope seeps, headwall seeps, headwater springs, Type Np intersections, and alluvial fans. However, at the time of FPHCP negotiations, data and/or published literature supporting the designation of high priority areas were limited. Both the Hard Rock Study and Soft Rock Study evaluated the overall basin-wide effectiveness of current FP rules for Type Np streams. Although both included study sites with variable length riparian buffers, neither study examined buffer effectiveness at the reach scale, specific to the placement of riparian buffers in high priority areas. Further, the distribution and length of discontinuous perennial reaches varied among Type Np study basins. Information about the effectiveness of retaining buffers on discontinuous perennial reaches is informative for assessing ecological outcomes and the relative costs and/or benefits of the FPHCP riparian strategy.

This project will inform the Overall Performance Goals to meet or exceed water quality standards and to support the long-term viability of other covered species, which includes FP-covered stream-associated amphibians, by evaluating water temperature and amphibian use of discontinuous perennial reaches of Type Np streams. Type Np Waters are perennial streams that do not go dry at any time of a year of normal rainfall and include the intermittent dry portions of the perennial channel below the uppermost point of perennial flow (WAC 222-16-010). In an investigation of perennial initiation point (PIP) expression, Hunter et al. (2005) found that discontinuous perennial reaches frequently occurred near the origin of headwater streams during periods of low flow, and that they exhibited one of two spatial patterns of surface flow, i.e., a single dry reach located adjacent to the PIP or flowing sections interspersed with dry sections. The frequency and distribution of discontinuous perennial reaches of Type Np streams may affect stream physical characteristics and biota. Under future climate change scenarios, increased stream drying throughout western Washington may pose a risk to aquatic resources. While some CMER research studies documented information relative to the occurrence of and spatial patterns of dry stream surface expression in discontinuous perennial reaches, as well as amphibian detections in these reaches in one study, these cannot support an evaluation of the influence of the occurrence of or patterns of surface expression on stream temperature or amphibians in or downstream of these reaches. Furthermore, the incidence, timing, and locations of discontinuously dry proportion of perennial reaches in relation to the placement of riparian buffers has not been evaluated. These uncertainties motivated a synthesis of Best Available Science (BAS) from CMER-supported studies and other published literature. This synthesis is limited in its inference largely to the study sites included in the cited research.

3. PURPOSE STATEMENT

Frequency, distribution, and influence of discontinuous perennial reaches on stream temperature and amphibians may be of interest to those considering the ecological benefits and economic costs of riparian buffer prescription for Type N streams. In addition to these insights, the information gained from this proposed study could inform a potential future study to evaluate the value of including discontinuous perennial reaches in the placement of riparian buffers along Type Np Waters. This study will provide information to support the Overall Performance Goals of meeting water quality standards and supporting the long-term viability of other covered species, and better inform occurrence and variability in spatial and temporal expression of discontinuous surface flow. As a part of study scoping, we developed a synthesis of the BAS from existing CMER studies and findings from published literature (see Appendix A – Best Available Sciences Review) and used the BAS synthesis to support the development of proposed research alternatives outlined in this Scoping Paper. CMER and Timber, Fish and Wildlife Policy (Policy) can use the Scoping Paper to identify needs and priorities for the potential support of a field study to evaluate the effects of discontinuous perennial reaches on stream temperature and FP-covered amphibians on the FPHCP landscape. The Type Np Discontinuous research project is a Clean Water Act Assurances Milestone project that was prioritized by Policy. CMER and Policy can use this Scoping Paper with alternatives analysis to assess the value of a field study. If interest exists, a Study Design could be developed, for which funding has been allocated in the CMER Master Project Schedule (MPS) for FY25.

4. PROJECT OBJECTIVES AND CRITICAL QUESTIONS

The objective of the proposed study is to inform critical questions relative to the spatial and temporal intermittency of discontinuous perennial reaches, and importantly, factors (i.e., stream and stand characteristics) that influence intermittency. The study will evaluate the influence of intermittent surface flow on stream temperature and stream-associated amphibian populations in discontinuous perennial reaches. The study will also include an evaluation of the incidence of discontinuous perennial reaches relative to riparian buffer placements under current FP rules.

The critical questions related to the issue of discontinuous perennial reaches are described in the 2023-2025 Biennium CMER Work Plan under the Type N Amphibian Response and Type N Riparian Effectiveness Programs (Table 1). As a part of the scoping process, the Project Team proposes some modifications to the critical questions outlined in the current Work Plan that more clearly articulate the questions as they relate to the proposed research. Our investigation into the peer reviewed literature and previous CMER studies revealed that there are still basic aspects of discontinuous Np reaches that have yet to be investigated and as such it is necessary to address a subset of critical questions prior to evaluating the need for a future effectiveness project. Additional critical questions informing effectiveness of buffers adjacent to discontinuous Np reaches and predicting the spatial occurrence could be addressed through future phases. In addition to the proposed modifications to the critical questions as outlined in the current Work Plan, the Project Team identified two additional critical questions based on the scoping process that will be addressed under the proposed alternatives (Table 1).

Table 1. Type N Riparian Prescriptions Rule Group: Project-related Programs and Rule Group Critical Question from the 2023-2025 Biennium CMER Work Plan, modifications proposed in response to the review of BAS and Scoping development, and whether the question is addressed in the current proposed study alternatives.

Program	Rule Group Critical Questions from CMER 2023-2025 Work Plan	Proposed Project-specific Research Questions Relative to the Study	Addressed in Current Study Alternatives?
Type N Amphibian Response	What is the frequency of occurrence of discontinuous surface flow in streams across the landscape?	What is the frequency of occurrence of discontinuous perennial reaches in Type Np Waters throughout Washington?	Informed by BAS Section 12.2
	How do site-specific factors (e.g., streams dominated by groundwater) affect abundance and condition of amphibian populations?	Do FP-covered amphibians respond differentially to discontinuous Np reaches based on site specific factors (e.g., lithology, gradient)?	Yes
	How do stream-associated amphibians utilize intermittent stream reaches at or near the origins of Type N (headwater) streams?	Do stream-associated amphibians utilize discontinuous perennial reaches of Type Np Waters and, if so, do occupancy and abundance differ from reaches with continuous surface flow?	Yes
Type N Riparian Effectiveness	What is the effect of buffering or not buffering spatially intermittent stream reaches in Type Np streams?	Is maintaining a riparian buffer in the RMZ of discontinuous perennial reaches of Type Np streams important for meeting resource objectives related to stream temperature and FP-covered amphibians?	No, but information will be collected that could inform a future investigation
	<i>[new Project Team proposed critical question based on Scoping]</i>	How do discontinuous perennial reaches influence stream temperature across stream and stand characteristics?	Yes
	<i>[new Project Team proposed critical question based on Scoping]</i>	What is the relative influence of discontinuous perennial reaches (spatial and temporal pattern of surface water expression) on stream temperature and FP-covered amphibian populations in Type Np reaches?	Yes

Results from the alternatives proposed in this scoping can be used to inform the need for and value of a future more costly effectiveness study to address the Type N Riparian Effectiveness Program critical question “*Is maintaining a riparian buffer in the RMZ of discontinuous perennial reaches of Type Np streams important for meeting resource objectives related to stream temperature³ and FP-covered amphibians⁴?*” (CMER Work Plan, 2023), but a more robust characterization of discontinuous perennial reaches, such as those proposed herein, and their nexus with Schedule L-1 resources objectives (water temperature and FP-covered amphibians) is warranted prior to investment in a more costly manipulative study.

Predicting the prevalence of flow permanence across the FP managed landscape is another direction of future research not addressed by the study alternatives. This could help inform the prevalence of dry reaches, PIP locations and by extension the presence of aquatic resources. A future project critical question could be “*Can a spatial model such as FLOWPER accurately predict flow permanence?*”. A future spatial modeling effort could develop a new hydrography layer such as FLOWPER that is based on high-resolution LiDAR digital elevation models and returns probabilistic estimates describing flow permanence. However, the Project Teams recommends undertaking a deeper characterization of the Schedule L-1 resources in discontinuous perennial reaches, as proposed under the various alternatives discussed below, before developing a spatial modeling and validation effort. Data collected as a part of any of the alternatives discussed below could be incorporated into a future modeling effort.

5. TESTABLE RESEARCH HYPOTHESES

The proposed alternatives are intended to describe the characteristics of discontinuous perennial reaches, factors influencing these reaches, and their influence on water temperature and amphibians Overall Performance Goals in Schedule L-1. This study seeks to characterize discontinuous perennial reaches and the influence of covariates, including stream and stand characteristics, on stream flow surface expression in Type Np Waters. As such, the research objectives cannot be reduced to a specific research hypothesis.

6. DATA REQUIREMENTS

Field surveys, continuous data loggers, and GIS data sources will be used to address the critical questions. Field surveys will be conducted to record amphibian observations and stream habitat characteristics including surface water expression (wet versus dry channels). Continuous data loggers will be deployed to monitor stream temperature and assist in the determination of the spatial and temporal extent of dry stream conditions. Additional data such as topographic characteristics will be gathered from GIS data sources.

³ The functional objective for the Heat/Water Temperature resource objective is to “Provide cool water by maintaining shade, groundwater temperature, flow, and other watershed processes controlling stream temperature.”

⁴ While there is no specific resource or functional objective for FP-covered amphibians, an Overall Performance Goal for Forest Practices in Washington is to “Support the long-term viability of other covered species” (i.e., the suite of stream-associated species covered under the rules).

7. BEST AVAILABLE SCIENCE

A detailed review of relevant CMER studies and peer reviewed literature is provided in **Appendix A**.

8. ALTERNATIVES ANALYSIS

This section provides potential research approaches for the Discontinuous Np study including the benefits and limitations of each approach for meeting objectives and addressing critical questions. Once CMER and TFW Policy select and approve a preferred alternative for further development, a detailed study design will be developed that describes specific data collection and analysis methods following the CMER Protocols and Standards Manual (Chapter 7).

The Project Team proposes consideration of three potential alternatives to address research objectives and address critical questions. All three study alternatives propose using GIS and field reconnaissance for site selection of first-order streams with discontinuous perennial reaches. First order streams provide a natural reach break at the confluence, simplifying the amphibian pre-cools and analysis. This approach also provides an opportunity to have multiple first-order reaches within a larger Type Np watershed. Under each alternative, the design includes field data collection to support characterization of surface water expression, stream temperature, and FP-covered amphibians. Each alternative proposes the collection of stream and stand characteristics, and other environmental variables to enable identification of their associations with the presence of discontinuous perennial reaches and to investigate the relative influence of discontinuous perennial reaches on stream temperature and amphibians. The alternatives vary in the number of study sites proposed for sample, study duration, and the scope of the field data collection effort (Table 2). The details of sampling will be further developed in the study design.

All three alternatives proposed by the Project team include study design development in year one. All alternatives include one year for site selection, including landowner outreach, GIS screening and field reconnaissance. Site selection could proceed in year 2, immediately following study design development and approval. All alternatives propose field data collection beginning the year following site selection. A second year of data collection is proposed for all alternatives. It is at this point that the alternatives begin to vary in terms of their timeline (

Table 3). Alternatives, their differences, and benefits and considerations for each are discussed in greater detail below. All alternatives pose the same potential environmental and landowner limitations, requiring identification of study sites with a range of wet vs. dry stream lengths across a range of stand ages and other covariates. It may be difficult to identify enough sites that meet the selection criteria and are located where there is landowner willingness to participate in the study.

Table 2. Summary of alternatives proposed for consideration to address critical questions as a part of the Water Temperature and Amphibian Use in Type Np Waters with Discontinuous Surface Flow Project.

	Alternative 1	Alternative 2	Alternative 3
Sample size	30-45	45-60	60-75
Time	1 year site selection + 2 years data collection = 3 year study	1 year site selection + 3 years data collection = 4 year study	1 year site selection + 3 years data collection = 4 year study
FP-covered Amphibian	Presence	Abundance adjusted for imperfect detection	Abundance adjusted for imperfect detection
Water Temperature	3 sensors arrayed across 1 st -order reach	4 sensors arrayed across 1 st -order reach	4 sensors arrayed across 1 st -order reach Thermal heterogeneity surveys at a subset of sites.
Surface water expression	Annual survey during low flow.	Annual survey during low flow.	Repeat surveys at a subset of sites to document intra-annual variation.
Hard and Soft Rock Wetted Extent	N/A	Revisit a subset of sites with greatest discontinuous Np	Revisit all sites with discontinuous Np

Table 3. Timeline of proposed alternatives across fiscal years for the Water Temperature and Amphibian Use in Type Np Waters with Discontinuous Surface Flow Project. Proposed fiscal years, consistent with the current approved MPS for the 23-25 biennium, are presented in italics.

Study Phase	FY1 (<i>FY25</i>)	FY2 (<i>FY26</i>)	FY3 (<i>FY27</i>)	FY4 (<i>FY28</i>)	FY5 (<i>FY29</i>)	FY6 (<i>FY30</i>)
	Study design development					
Site selection						
Field data collection						
Reporting						
Alt 1						
Alt 2						
Alt 3						

8.1. ALTERNATIVE 1

Alternative 1 proposes the shortest timeline and the smallest budget in exchange for being less representative of the temporal and spatial variability of discontinuous perennial reaches across the broader landscape (i.e., smallest sample size and shorter study timeline.). This alternative will also not evaluate continued patterns in surface flow expression in what were previously identified as discontinuous perennial reaches at study sites included in the Hard and Soft Rock Studies.

Timeline

This alternative proposes the shortest timeline, with implementation in four years. The first year would include site selection and field reconnaissance to verify site conditions (currently proposed for FY26 in the MPS). The next two years would include field data collection July-September (currently proposed in FY27 and FY28). A final year would be required for data analysis and reporting. Under the current proposed timeline reflected in the approved MPS, data analysis and reporting could begin in October 2027 (FY28) upon completion of field sampling and would continue through development, review, and revisions through June 2029 (FY29).

Cost

This alternative presents the lowest cost option, estimated at \$650,000 over four years of implementation (Table 5).

Benefits

This alternative would provide a coarse assessment that informs the critical questions with the lowest cost and in the shortest amount of time.

Limitations

While this alternative presents the shortest timeframe and lowest cost, with only two years of data collection, extreme summer conditions (i.e., extreme wet or dry years) could have a stronger influence on the study results than the longer-term efforts proposed in Alternatives 2 and 3. Additionally, a shorter two year study period also risks missing or minimizing important annual variation in the timing and spatial expression of discontinuous Np reaches. This is an especially important consideration relative to our changing environment in response to climate change (e.g., changes to timing and duration of precipitation, increased summer high temperatures), and in consideration of the environmental sensitivity of focal FP-covered amphibians. Amphibian survey effort will be limited and focus on an assessment of presence based on observations during a single visit rather than abundance adjusted for imperfect detection, which risks missing important variation in population size. This alternative may be more limited in its ability to allow inference across differing stand ages and stream and stand characteristics, as well as in its ability to understand the relative influence of discontinuous perennial reaches on stream temperature and amphibians.

8.2. ALTERNATIVE 2

Timeline

Alternatives 2 and 3 expand upon the timeline proposed in Alternative 1 with one additional year of field data collection. Implementation under these alternatives would be five years. As with Alternative 1, the first year would include site selection and field reconnaissance (proposed in current MPS in FY26). However, in these alternatives, this would be followed by three years of field data collection July-September (currently proposed for FY27, FY28 and FY29). A final year would be required for data analysis and reporting. Under the current proposed timeline reflected in the approved MPS, data analysis and reporting could begin in October 2028 (FY29) upon completion of field sampling and would continue through development, review, and revisions through June 2030 (FY30).

Costs

This alternative presents a moderate cost option with a total estimated budget of \$1,150,000 (Table 5). Implementation of this alternative relies on a larger field crew, additional equipment, and additional travel costs to cover the additional sites along with the additional year of data collection.

Benefits

More sites across an additional year of data collection with more robust methods will increase the reliability and generalizability of the study results over Alternative 1. Field data collection across an additional year will increase the chance of capturing the annual variation in weather and site conditions across the area of interest. The increased sample size will allow for increased replication across covariates such as stand age and allow for more reliable inference about the influence of environmental covariates on water temperature, amphibians, and surface water expression. The addition of one more stream temperature sensor (increased from three in Alternative 1 to four in Alternatives 2 and 3) better captures the temporal and spatial variation in stream temperature within study sites. The addition of multi-pass sampling to our amphibian methodology will allow us to estimate abundance adjusted for detection, giving a more reliable and accurate evaluation of amphibian populations in and near discontinuous Np reaches. Finally, Alternative 2 proposes including a reassessment of the spatial pattern of wetted extent in discontinuous perennial reaches at a subset of Hard and Soft Rock Study sites. This effort will allow evaluation of changes in surface flow over an extended period, as well as before and after timber harvest. Any effort to draw linkages between timber harvest and variation in surface water expression in discontinuous perennial reaches based on this effort would be limited in scope. However, repeat surveys at these sites will provide valuable information relative to the temporal variation of surface water expression over a period that would not be achievable without the prior years of data that these sites provide (Hard Rock 2006-2017, Soft Rock 2012-2020). In addition, by including these sites and using the same methods and time of data collection comparisons could be made between the two studies that were not available during the writing of the original reports (e.g., Lithology). . Under this alternative we would focus selection of a subset of Hard and Soft Rock study sites on those with the most potential to inform the project critical questions.

Limitations

This alternative does not have as large of a sample size as Alternative 3, so while being more robust than Alternative 1, it will have less opportunity to detect spatial and temporal variation relative to stand and stream covariates. Unlike Alternative 3, it will also not inform inter-annual variation in surface water expression or within stream thermal heterogeneity.

8.3. ALTERNATIVE 3

Timeline

Alternative 3 proposes the same timeline as Alternative 2, with one year for site selection (FY26), followed by three years of field data collection (FY27, FY28 and FY29, with report development, review, and revisions through June 2030 (FY30).

Costs

This alternative presents the most expensive cost option with a total estimated budget of \$1,400,000 (Table 5). The increased cost is due primarily to the increased field staff needed to implement sampling at more sites in combination with more intensive monitoring efforts related to censusing more Hard and Soft Rock sites in addition to repeat surveys at a subset of study sites to inform inter-annual variation in surface water expression and thermal heterogeneity.

Benefits

In addition to the benefits mentioned in Alternative 2, this alternative has the added component of multiple surface water expression surveys across the low flow period allowing for a better understanding of intra-annual variation in low flow expression. This will help inform how variable patterns of drying impact water temperature and amphibians. In addition to using continuous water temperature sensors, this alternative also includes a survey of thermal heterogeneity across reaches to identify and characterize thermally differentiated patches. This higher-resolution assessment of water temperature will contribute to a richer understanding of how hyporheic exchange and groundwater inputs may affect stream temperature within the Np network. Adding all the Hard and Soft Rock sites will have the same benefits as Alternative 2, with the addition of an increased spatial scale.

Limitations

Alternative 3 requires the largest sample size and depends on successfully identifying an adequate pool of sites across covariates. Consistent with all alternatives, this approach would not directly evaluate the effect of timber harvest of discontinuous perennial reaches on stream temperature or amphibians. An effectiveness study could be designed, but our synthesis of BAS highlighted a need to characterize discontinuous perennial reaches and investigate their influence on stream temperature and amphibians to inform the value of a more expensive and time-consuming investigation of buffer effectiveness.

9. RECOMMENDED APPROACH

The Project Team recommends Alternative 3 (Figure 2). This alternative provides the greatest opportunity to address the project critical questions and to evaluate how stream and stand characteristics inform the pattern of surface water extent and the influence of discontinuous perennial reaches on stream temperature and amphibians (Table 4). The larger sample size and more robust sampling methods ensure greater statistical power to reduce the risk of Type II errors (false negatives, i.e., the likelihood of not detecting a difference when one exists). It also allows for enhanced generalizability ensuring the findings are applicable to a broader range of contexts across western Washington. Alternative 3 also allows for greater power to analyze covariates. Additionally, Alternative 3 would leverage existing wetted extent datasets from the Hard Rock and Soft Rock study sites to inform the temporal variation in surface water expression through a good portion of the harvest rotation (~ 20 years after harvest at most sites).

Table 4. Overview of how alternatives address critical questions.

Critical Questions	Alternative 1	Alternative 2	Alternative 3
How do discontinuous perennial reaches influence stream temperature across stream and stand characteristics?	Limited ability to address co-variates	Moderate ability to address co-variates	Greater ability to address co-variates
What is the relative influence of discontinuous perennial reaches (spatial and temporal pattern of surface water expression) on stream temperature and FP-covered amphibian populations in Type Np reaches?	Limited ability to address inter-annual variability and no ability to address intra-annual variability	Moderate ability to address inter-annual variability and no ability to address intra-annual variability	Greater ability to address both inter-annual and intra-annual variability in spatial and temporal patterns
How do FP-covered amphibians respond differentially to discontinuous Np reaches based on site specific factors (e.g., lithology, gradient)?	Limited ability to address co-variates	Moderate ability to address co-variates	Greater ability to address co-variates
Do stream-associated amphibians utilize discontinuous perennial reaches of Type Np Waters and, if so, do occupancy and abundance differ from reaches with continuous surface flow?	Yes, occupancy only	Yes, occupancy and abundance	Yes, occupancy and abundance

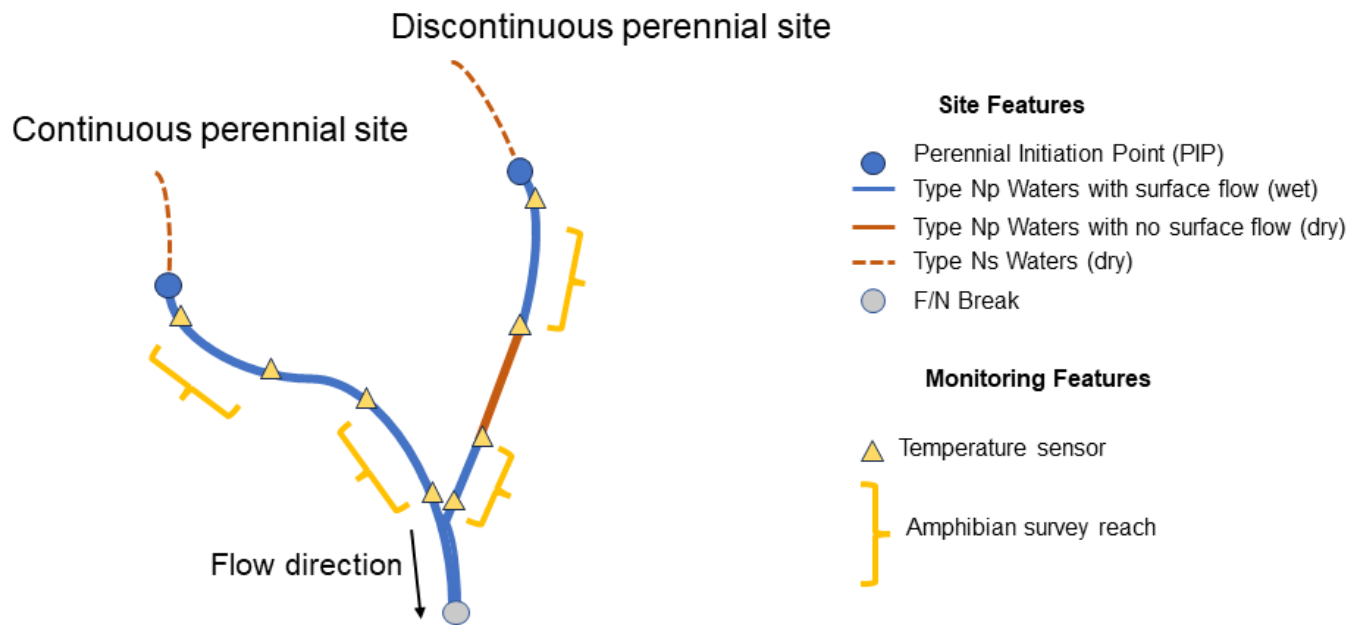


Figure 2. Study site schematic of recommended Alternative 3.

10. BUDGET

We developed budget estimates for each of the three proposed alternatives (Table 5).

Table 5. Estimated budgets for each of three proposed alternatives evaluated during scoping of the

Alternative	FY2	FY3	FY4	FY5	FY6	Project Total
	(FY26)	(FY27)	(FY28)	(FY29)	(FY30)	
Alternative 1	\$151,564	\$197,231	\$169,434	\$114,500		\$650,000
Alternative 2	\$219,734	\$295,185	\$245,546	\$245,546	\$114,500	\$1,150,000
Alternative 3	\$272,682	\$367,989	\$305,113	\$305,113	\$114,500	\$1,400,000

Appendix A. Best Available Sciences Review

In this synthesis, we review the BAS to inform the prevalence and characteristics of discontinuous perennial reaches in Washington State, and their potential influence on instream water quality (i.e., stream temperature) and stream-associated amphibians. We review previous CMER efforts, peer-reviewed literature, and other data sources and provide a summary of relevant information, sources of variability and uncertainty, and identify areas where additional information relevant to FP rules and consideration of discontinuous perennial reaches could be useful.

1. CMER RESEARCH INFORMING THE TOPIC OF DISCONTINUOUS PERENNIAL REACHES

FP rules first required the protection of Type Np Waters in 2001. At the time of FPHCP negotiations, limited research was available to inform rule negotiations for Type Np Waters and the anticipated effectiveness of the various protections under consideration. Also, uncertainty existed about accurate and consistent delineation of Type Np Waters, including for the demarcation of F/N breaks and the PIP. As a result of scientific uncertainties and operational challenges specific to Type Np Waters, CMER has dedicated time and resources to evaluating surface water expression in Type Np Waters in a variety of studies. The earliest CMER studies associated with Type Np Waters focused on PIP identification, since accurate application of the riparian buffer strategy for Type Np Waters relies on accurately identifying the PIP. Early Rule Implementation Tool Projects were implemented to better understand PIP expression. More recent Effectiveness Monitoring research has tested how upland timber harvest may influence surface water expression. We identified 16 TFW, CMER and related studies that included monitoring data with the ability to inform surface water expression in discontinuous perennial reaches of Type Np Waters. A summary of select lessons learned from these CMER studies is presented in Table 6.

Table 6. Select-lesson learned from CMER studies with implications for discontinuous perennial reaches. BACI refers to a study with a Before-After Control-Impact study design.

Theme	Lesson Learned	Citation
Technical		
PIP Movement	While some PIP locations appear to be stable, others have been shown to move across years.	Palmquist 2005; Pleus and Goodman 2003
Frequency of Occurrence	East of the Cascades, 21% of the Np channel network was dry	Miller and Peterson 2009
	West of the Cascades, approximately 15-20% of the Np channel network was dry in	McIntyre et al. 2018 Ehinger et al. 2021
	Discontinuous perennial reaches are very common both West and East of the Cascade Mountains	TFW Policy Subgroup 2012
Patterns of Discontinuity	Lower order reaches tend to have the greatest proportion of dry streambed in the Np channel network.	Ehinger et al. 2021

Theme	Lesson Learned	Citation
	Underlying lithology can affect the extent to which surface flows are expressed in headwater streams over the summer season (increased length in unconsolidated lithologies).	TFW Policy Type N Technical Subgroup 2012
Stream Temperature	BACI studies showed that reaches with discontinuous perennial flow may have reduced the warming effect of harvest	McIntyre et al. 2018 Ehinger et al. 2021
Stream-associated Amphibian Use	Torrent salamanders have been observed occupying small reaches of surface water in otherwise dry channels.	McIntyre et al. 2018
Implementation and Study Design		
Site Selection – Population	Be cautious about relying on DNR Hydrography or national hydrography dataset (NHD) with random site selection as it may lead to many sites lacking channels and surface water. CMER studies suggest much of the Ns network is represented as Np.	CMER Work Plan 2023, pg. 46
Site Selection - Access	Gaining landowner permission to conduct studies can lead to delays and denials, especially with larger pools and random selection of sites. This has been especially true of small forest landowners and select industrial landowners.	Ecology 2019
Implementation	Quality water temperature data requires maintaining temperature sensors fully in shallow streams.	McIntyre et al. 2018 Ehinger et al. 2021

1.1. PERENNIAL INITIATION POINT (PIP) DEMARCATION

One of the earliest CMER-supported adaptive management studies evaluated surface water expression in Type Np Waters as a part of PIP demarcation. Since Type Np streams require riparian buffers in the RMZ, and Type Ns streams do not, the location of the Np/Ns break (i.e., PIP) is important for rule implementation and resource protection. We identified five TFW, CMER, and related studies that investigated PIP characteristics and movement to inform the FPAMP (Table 7). In an early effort, the Type N Stream Demarcation Study (Palmquist, 2005) sought to refine the delineation of PIP locations in Type Np basins throughout Washington State through topographic modeling and field validation. One intent was to test the adequacy and replicability of a pilot field protocol for identifying PIPs based on contributing basin area for accurate implementation of the new FP rules. A series of companion studies, not all of which were formally part of CMER, were conducted by multiple TFW stakeholders and other researchers during the same period. For example, Pleus and Goodman (2003) expanded on the work started by Palmquist (2005) by revisiting a subset of the sites evaluated in the previous effort, and new sites, using the same field protocols. Though this research is not formally a CMER study, the report went through the TFW peer-review process. In an additional effort, recategorized data from the Type N Stream Demarcation Study was used to address supplemental information requests from TFW Policy.

Field validation consistently revealed variation in PIP expression across the landscape (Hunter et al., 2005; Palmquist, 2005; Pleus & Goodman, 2003; Veldhuisen, 2004). These efforts also found that the basin areas above PIPs were smaller than the default basin size criteria defined in the pilot protocol. Notably, these evaluations ultimately led to the first adaptive management rule change, resulting in a policy shift away from using default basin size criteria as a predictor of PIP location and instead relying on field evaluations to locate PIPs.

In addition to evaluating the locations and consistency of PIP expression across the landscape, these studies examined additional characteristics of discontinuous perennial reaches. Collectively, these efforts contributed to CMER’s appreciation of the variability in surface water expression and the need for field verification, rather than GIS models or a standard basin area rule, to predict surface water expression.

Table 7. Adaptive Management Program and related studies evaluating PIP demarcation in Washington State. Study type is Before-After Control-Impact (BACI) or observational (OBS).

Citation	Study Name	Geographic Area/Region	Study Duration (Timing)	Sample Size and Unit
Pleus and Goodman 2003	Type N Demarcation Study	Statewide	2 years (2001-2002)	86 study sites in the 300 dba and 152 study sites in the 52 dba
Veldhuisen et al. 2004	Summary of Headwater Perennial Stream Surveys in the Skagit and Neighboring Basins	Skagit and adjacent watersheds	3 years (2001-2003)	25 headwater basins
Jaeger et al. 2007	Channel and perennial flow initiation in headwater streams: management implications of variability in source-area size.	Southwest WA (Black and Willapa Hills)		81 channel heads across 4 headwater basins
Hunter et al. 2005	Low flow spatial characteristics in forested headwater channels of southwest Washington	Southwest WA (Stillman Creek in Willapa Hills)	2 years (2001, 2002)	23 stream reaches
Palmquist 2005	Type N Demarcation Study	Statewide (Cascades, Northern Rockies, Coast Range, Puget Lowland)	1 year (2001)	224 streams

1.2. STUDIES WEST OF CASCADE CREST

We identified five additional studies specific to western Washington that inform the prevalence and characteristics of discontinuous perennial reaches across the landscape in western Washington (Table 8).

Table 8. Adaptive Management Program studies conducted west of the Cascade crest that inform prevalence and characteristics of discontinuous perennial reaches in western Washington State. Study type is Before-After Control-Impact (BACI) or observational (OBS).

Citation	Study Name	Geographic Area/Region	Study Duration (Timing)	Sample Size and Unit	Study Type
Hayes et al. 2002	Amphibian Use of Seeps and Stream Reaches in Non-fish Bearing Stream Basins in Southwest Washington	Willapa Hills	1 year (2000)	16 sub-basins	OBS
Jackson et al. 2003	Integrated Headwater Stream Riparian Management Study (i.e., Amphibian Recovery Project)	Willapa Hills	4 years (1998-2001)	15 Type N streams within 5 logging sites	BACI*
McIntyre et al. 2018 & McIntyre et al. 2021	Hard Rock Study – Phase I Hard Rock Study – Phase II	Olympics, Willapa Hills, South Cascades	12 years (2006-2017)	17 Type N basins	BACI
Ecology 2019	Westside Extensive Riparian Status & Trends– Stream Temperature	Western Washington	2 years (2008-2009)	55 Type F/S and Type Np streams	OBS
Ehinger et al. 2021	Soft Rock Study	Willapa Hills	9 years (2012-2020)	10 Type N basins	BACI

* Funded by the National Council for Air and Stream Improvement (NCASI)

1.2.1. Type N Westside Riparian Effectiveness Studies

The Type N Westside Riparian Effectiveness Studies, including both the Hard and Soft Rock Studies, evaluated the effectiveness of riparian forest management prescriptions for Type N stream basins on hard rock (i.e., competent) and soft rock (i.e., incompetent) lithologies, respectively, in western Washington. These studies evaluated the magnitude, direction (positive or negative), and duration of change for riparian-related inputs and response of instream and downstream components, including an evaluation of basin-wide perennial surface water expression. Both studies were a Before-After Control-Impact (BACI) design that included a pre- and post-harvest period of data collection, and both control (i.e., reference) and treatment sites. Treatments for both studies included Type N basins receiving the current Forest Practices rules prescription in the RMZ. The Hard Rock Study further evaluated the effectiveness of riparian forest management prescriptions by comparing the current FP prescription to alternatives with full-length two-sided 50-foot no-cut riparian leave-tree buffers (100% treatment) and no buffers (0% treatment). Both studies had temperature sensors deployed throughout the stream network and surveys of surface water expression. However, only the Hard Rock Study included surveys

of stream associated amphibians. Summaries of the relevant parts of the individual studies are listed below as well as a brief comparison of the studies reported by Ehinger et al. (2021).

1.2.1.a. Effectiveness of Experimental Riparian Buffers on Perennial Non-fish-bearing Streams on Competent Lithologies in Western Washington (Hard Rock Study)

In the Hard Rock Study, McIntyre et al. (2018) evaluated the length of dry channel throughout the entire study basin at 17 study sites during summer low flow. These surveys were conducted concurrent with amphibian sampling in 2006 (pre-harvest year), and 2010, 2015 and 2016 (post-harvest years). Most sites had some portion of dry length in the perennial reach, but the absolute number of dry perennial reaches, lengths of those reaches, and proportion of the basin stream length lacking surface flow differed among sample years (Table 9).

Table 9. Numbers of Hard Rock Study sites with at least one dry reach ≥ 1 m in length, and the ranges (min, max, mean) in the number of dry perennial reaches, cumulative dry basin length (m), and proportion (%) of dry basin across sites by year. Sample period is Pre (pre-harvest) or post (post-harvest).

Sample Year	Sample Period	Number of sites with dry (N=17)	Number of Dry Perennial Reaches			Cumulative Dry Basin Length (m)			Proportion of Basin		
			Min	Max	Mean	Min	Max	Mean	Min	Max	Mean
2006	Pre	15	1	17	6	14	1132	233	1%	51%	21%
2010	Post	14	1	30	8	9	807	174	1%	46%	13%
2015	Post	16	1	40	16	5	1074	227	<1%	63%	22%
2016	Post	15	1	41	16	4	1088	210	<1%	42%	17%

McIntyre et al. (2018) statistically evaluated the response of mean annual proportion of dry channel length to variable length riparian buffers. They did not find clear evidence that dry channel length varied among treatments ($P = 0.25$). However, when examined by harvest treatment, the post-harvest change in stream temperature increased with greater length of contiguous surface flow above the monitoring location in all three treatments and decreased with increasing proportion of dry channels in the summer months (Ehinger et al., 2021). The length of surface flow above the monitoring station provides an index of the stream area that could be exposed to increased solar radiation after harvest. The finding may have been influenced by relatively large effects of groundwater inputs and hyporheic exchange on stream temperature relative to surface flow (Johnson & Jones, 2000; Story et al., 2003; Wondzell, 2006).

The influence of discontinuous Np reaches on amphibians has received very little consideration. Although not a focus of the Hard Rock Study, we do have limited data on the use of discontinuous Np reaches by amphibians. To put amphibian use of these reaches in context, we summarize amphibian observations in dry stream reaches for a single sample year. In 2006 (pre-treatment), only 3.5% of Coastal Tailed Frog (*Ascaphus truei*), torrent salamander (*Rhyacotriton* spp.) and giant salamander (*Dicamptodon* spp.) observations (71 of 2029) were in dry reaches of a perennial stream. Alternatively, 34 of 45 observations (76%) of Western Red-backed

(*Plethodon vehiculum*) and Van Dyke’s (*P. vandykei*) Salamanders were observed in dry reaches. Coastal Tailed Frog and the three Washington species of torrent salamanders (Cascade *R. cascadae*, Columbia *R. kezeri*, and Olympic *R. olympicus*) are designated as species of focus under Washington FP rules.

1.2.1.b. Effectiveness of Forest Practices Buffer Prescriptions on Perennial Non-fish-bearing Streams on Marine Sedimentary Lithologies in Western Washington (Soft Rock)

Data were collected on surface water expression during the summer low-flow period (mid-August) from 2013-2020 in 10 study sites as a part of the Soft Rock Study. Start and end points for dry sections (> 2m) of perennial reaches were identified and mapped relative to flagging placed at 10m intervals. Discontinuous Np reaches were present in all 10 study sites, including all the 46 individual tributaries present across those sites.

Substantial portions of Type Np streams were without surface water during the summer low-flow, however the absolute proportion varied annually and by harvest treatment. Due to an unusually dry spring and summer, the lowest overall percentage of stream channel with surface flow was observed in post-harvest year 1 (2015), when only 59% of the total stream length in reference sites had visible surface flowing water, down from an average of 91% and 85% in the previous two years. A pair-wise comparison of post-harvest change showed an increase in percent wetted channel at the harvest treatment sites, relative to the references, in post-harvest years 1 and 2 (2015 and 2016; Table 10). This was considered an increase in surface water expression since the decrease in percent wetted channel at the references in 2015 (Post 1) and 2016 (Post 2) were not reflected at the harvest treatment sites (Table 11). Starting in post-harvest year 3 (2017) there were no differences in percent wetted channel observed between the reference and treatments for the remainder of the study period (2018-2020). There was also a slight positive correlation between the Mean Monthly Temperature Response (MMTR) and the amount of visible flowing water at the treatment sites in the first two years post-harvest (Table 12).

Table 10. Post-harvest change in percentage of stream channel with surface flow in the treatment sites relative to the reference sites by year. Estimates and confidence intervals are in Beta-space. P-values were not adjusted for multiple comparisons. SE = standard error; DF = degrees of freedom; C.I. = confidence intervals (Ehinger et al., 2021).

Year	Estimate	SE	DF	t-value	P-value	95%	C.I.
Post 1	1.20	0.32	34	3.81	0.0006	0.56	1.84
Post 2	1.40	0.34	34	4.16	0.0002	0.72	2.08
Post 3	0.18	0.37	34	0.50	0.6183	-0.56	0.93

Table 11. Least squares means by treatment and period expressed in percentage of stream channel with surface flow. Treatment is reference (REF) or harvest treatment (TRT); Period =

Pre- or Post-harvest year; SE = standard error; LCL = lower 95% confidence limit; UCL = upper 95% confidence limit (Ehinger et al., 2021).

Treatment	Period	Mean	SE	LCL	UCL
REF	Pre	88	4.44	76	94
	Post 1	59	9.90	39	76
	Post 2	71	8.56	52	85
	Post 3	86	5.58	71	94
TRT	Pre	82	3.79	73	88
	Post 1	75	4.81	65	84
	Post 2	86	3.37	78	91
	Post 3	82	3.99	73	89

Table 12. Pearson correlation coefficients and P-values for Pearson correlations with July Mean Monthly Temperature Response (MMTR; Ehinger et al., 2021).

Year	% Wetted Channel	Wetted Channel Length
Post 1	0.726/0.056	0.742/0.065
Post 2	0.510/0.243	0.763/0.046

1.2.1.c. Hard Rock and Soft Rock Comparison

Ehinger et al. (2021) and McIntyre et al. (2018) both reported that the main factor influencing the stream temperature response (post-harvest increases in temperature) was the loss of riparian cover. It is possible that the degree of hyporheic exchange had an influence on stream temperature response. An analysis of the MMTR in the Soft Rock study indicates that less surface water expression may have reduced the warming effect of harvest. Temperature change in both studies may have also been influenced by the proportion of wetted channel or the length of wetted stream (Figure 3). However, a formal analysis comparing studies has not been completed. It is also possible that the loss of riparian cover and increase in surface water expression interacted to affect stream temperature. Although not examined, this possibility could be an area of future research.

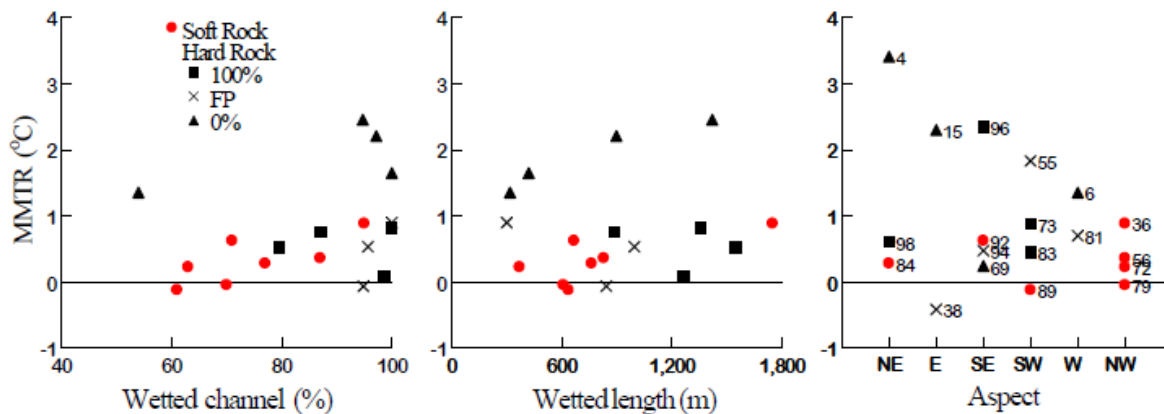


Figure 3. July mean monthly temperature response (MMTR) vs. percent of stream channel with surface water (wetted channel), total wetted channel length, and aspect for the Soft (red) and Hard Rock (black) Studies. Values are from the first-year post-harvest except for the Hard Rock Study values for wetted channel and wetted length, which were measured in 2010, the second-year post-harvest at most sites. Numbers in the Aspect plot are mean canopy closure.

In both studies there was some evidence of groundwater influence on the temperature response near the downstream outlet of the basin at some sites. One FP treatment from the Hard Rock Study and one harvest treatment from the Soft Rock Study had persistent dry reaches within a dense canopy located downstream of unbuffered reaches. Both saw an increase in the summer temperature response upstream of the dense canopy and dry reach and little to no temperature increase downstream, near the F/N break. Ehinger et al. (2021) and McIntyre et al. (2018) reported that this could be, in part, a result of hyporheic or groundwater influence on stream temperature.

The underlying lithology of marine sediment may have played a role in the amount of channel that dried up during the summer low flow period for sites included in the Soft Rock Study. However, it is difficult to make a direct comparison with the basalt lithology of the Hard Rock Study. Data for these two studies were collected in different years so it is possible that prevalent weather played a larger role than lithology.

A more in-depth look into the surface water expression data for the Soft Rock project was conducted as part of W. Bretherton (unpublished thesis). The same survey methods, data, and harvest treatment effect analysis were used in both studies (see Soft Rock section for details). However, the extended post-harvest period (post 4-6) was described in more detail in W. Bretherton (unpublished thesis) and is included below. This study also included analysis of the topographic and precipitation effects on surface water expression.

As noted in the Soft Rock section, the percentage of surface water present in the treatment basins increased in the first two years post-harvest (Figure 4). No treatment effect was detected in post-harvest years 3-6.

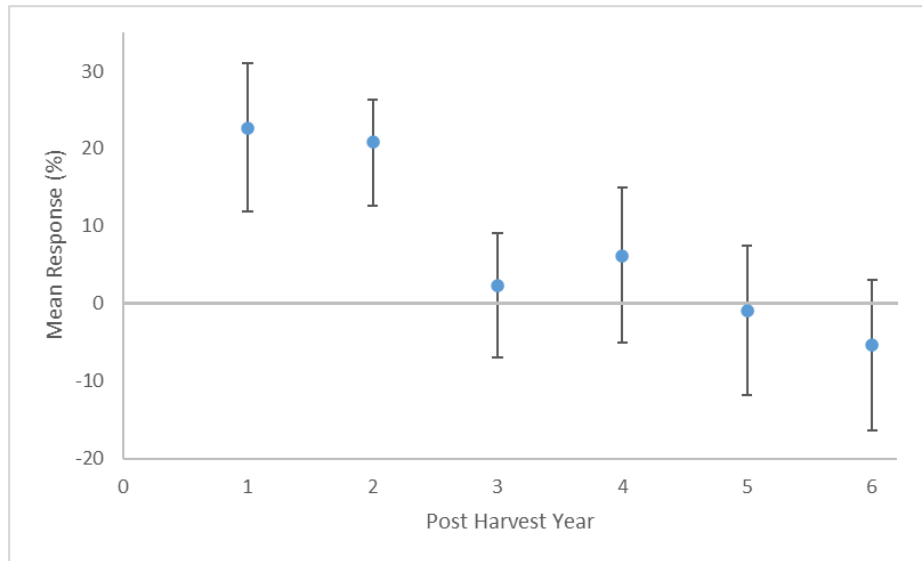


Figure 4. The mean response in the extent of the wetted channels, at the treatment sites, for each year after harvest, relative to a static reference represented as the 0 line.

This increase in surface water expression is consistent with other research that has shown that discharge increases after a timber harvest within a watershed (Harr, 1983, 1986; Harr et al., 1975; Jones & Post, 2004). Specifically, McIntyre et al. (2018) found that in the Hard Rock study, with similar basins and similar harvest treatments, mean daily discharge increased by an average of 59%. It seems reasonable to conclude that an increase in discharge at the outlet of a Type Np basin would correspond to greater presence of surface flow throughout the watershed. Like McIntyre et al. (2018), Bretherton (unpublished thesis) also found this increase to be temporary and only last through the first 2 years after harvest.

Annual precipitation was not correlated with surface water expression (likely due to the flashiness of these rain dominated headwater systems), however precipitation rates closer to the time of the surveys do seem to be correlated (Table 13). This was a loose correlation possibly because a single precipitation gage was used instead of a local rain gage at each of the sites. More precise measurements of precipitation could provide a better understanding of the relationship between summer precipitation and surface flow expression.

Table 13. Correlation values (R) of each of the reference sites for the amount of rain in the proceeding x number of days by the percent wetted extent of the network in that water year (Bretherton, unpublished thesis).

TRT ID	Precipitation x Percent Wet (R value)				
	7 Days Prior	14 Days Prior	30 Days Prior	Water Year	30+14+7 Days
REF 1	0.76	0.85	0.54	0.20	0.74
REF 2	0.59	0.39	0.47	0.30	0.53
REF 3	0.63	0.56	0.73	0.24	0.73

A random forest model was also used to analyze the surface water expression at the reach scale. There were three main topographic features that seemed to be important to whether a reach would be dry or wet. The drainage area (flow accumulation), valley slope and stream slope were found to be the most important variables in the model (Figure 5). However, the random forest model had an “error rate of 0.0875 for the wet segments and a 0.4953 rate for the dry segments, making this model more accurate at predicting whether a segment will be wet (92% of the time) than predicting dry segments (50% accuracy)” (Bretherton, unpublished thesis).

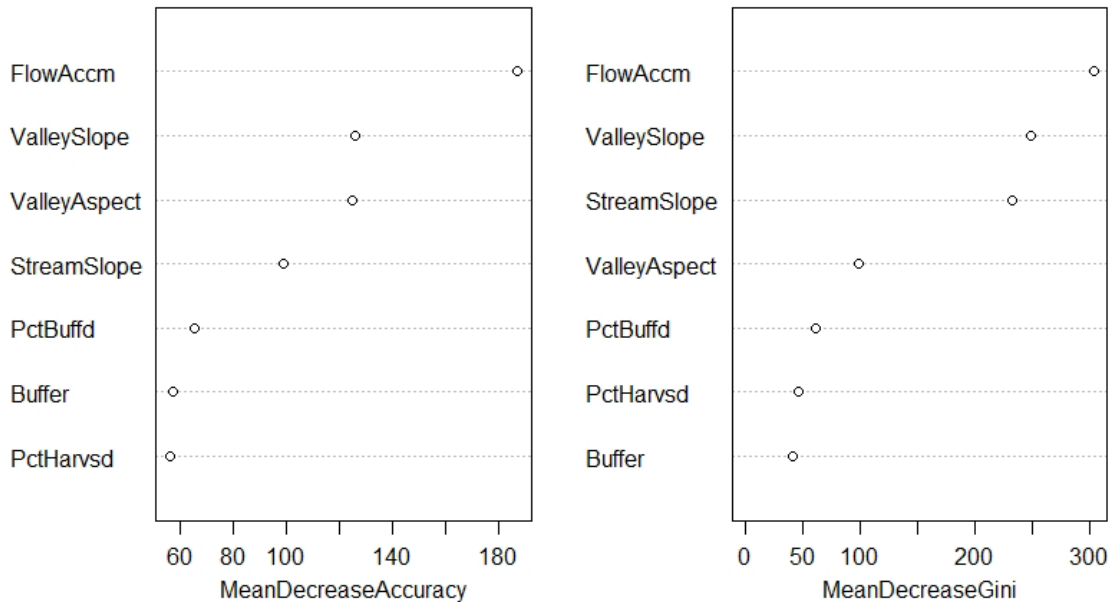


Figure 5. Variable importance plot for random forest model for wet vs dry segments for each year of the study in the treatment sites. The scale is relative to indicate the importance of each variable (Bretherton, unpublished thesis).

The random forest models confirmed that higher stream slopes, lower valley slopes and smaller drainage areas were associated with reaches that had a higher percent of years dry. All these features are more likely to be higher up in the watershed, so it is difficult to conclude what role stream and valley slope play apart from the location in the watershed. Miller et al. (2015) also found that drainage area was predictive in determining the likelihood of discontinuous channels (Bretherton, unpublished thesis).

1.2.1.d. Westside Extensive Riparian Status and Trends – Stream Temperature

Two hundred twenty-eight Type Np sites were evaluated and 55 were sampled.

Objectives included:

- Describe the frequency distribution of stream temperature (maximum summer stream temperature and seven-day average maximum stream temperature) and canopy

closure in Type F/S and Type Np streams on forest lands managed under the FPR in western Washington.

- Estimate frequency distributions of several descriptive non-temperature variables.

Air and water temperature were collected. The focus was on maximum water temperature and periods of drying were removed and not reported: “data loggers at several monitoring stations were exposed to air as stream water levels dropped. These data were identified and excluded from analysis.” The data from the 55 Np sites could be re-analyzed to show the temporal frequency of drying at those randomly selected points.

This was Phase 1 of Extensive Monitoring. The intent was to repeat the monitoring but there was no appetite for doing so given the cost and products associated with Phase 1. Also, of the 228 “Type Np” sites that were evaluated, 22.4% were rejected as not being Type Np or having no-channel and 40% were not sampled for other reasons including not having enough water to submerge a temperature logger. Also, landowner permission was a big issue in this study. The intent was to monitor at least 50 sites in each stream type and to install all temperature loggers by 30 June 2008 to record each stream’s annual thermal peak; but by mid-July 2008 only one half that number of sites were installed due to delays in locating and obtaining permission to access private property.

This project provides an estimate of status of stream condition across the landscape and was intended to be the baseline for future trend monitoring of stream temperature, riparian cover, and channel metrics. Thalweg depth was measured at 5 transects along 300 m reaches. Very few instances of dry channels were measured, likely due to the rejection of sites without sufficient flowing water. The practice of excluding sites without sufficient water limits the use of this study to inform discontinuous surface flow.

1.2.2. TFW Studies

1.2.2.a. Recovery of Amphibian and Invertebrate Communities in Recently Logged Coastal Headwater Streams

Jackson et al. (2003) evaluated abiotic and biotic responses to timber harvest in non-fish-bearing headwater channels. The study included an investigation of geomorphology, and macroinvertebrate and amphibian communities in 15 study streams within and near four timber harvest sites in the Coast Ranges of Washington State. This BACI study included one year of pre-harvest (1998) and up to three years of post-harvest data collection (1999, 2000, 2001). In each of the four timber harvest sites, one stream served as a reference (4), and the remaining streams were buffered or partially buffered (4), or clearcut to the channel (7). Surveys of stream flow found that subsurface habitat, where dense alluvial material accumulated on the valley floor and stream flow was below and/or through this alluvial material, comprised 6% of the channel length in these small perennial streams. Note that this finding likely underestimated this occurrence more broadly, as streams with large amounts of subsurface flow were intentionally excluded from the study. The authors speculate about the potential influence of subsurface and/or dry perennial reaches on larval stream-associated amphibians, concluding that since larval movement requires a continuous aquatic environment, movement in their harvested study

streams was likely inhibited by post-harvest slash accumulations and changes to channel morphology. The raw data from this effort were unavailable.

1.2.2.b. Amphibian Use of Seeps and Stream Reaches in Non-fish Bearing Stream Basins in Southwest Washington: A Preliminary Analysis

This observational study evaluated 16 randomly selected headwater basins in hard rock lithologies in the Stillman Basin of SW Washington to evaluate stream-associated amphibian distribution and use of seeps and stream reaches. Sampling was conducted from August- early November 2000 and included collection of data on surface water intermittency. Due to the small sample sizes representing only a single year of data, results should be viewed as preliminary. The overall emphasis of the study was on seeps and there is relatively little evaluation or discussion of surface water expression in the sampled stream reaches. The study highlighted that reaches near PIPs seemed to be important for Columbia Torrent Salamander and had spatially discontinuous surface flow.

1.3. STUDIES EAST OF CASCADE CREST

In eastern Washington, more recent evaluations included observational and modeling efforts to quantify the spatial variability of hydrologic condition relative to basin characteristics in four studies (Table 14). Eastside Type N Riparian Effectiveness Project (ENREP), an on-going CMER effectiveness study, also informs buffering effects on intermittency in eastern Washington. Due to climatic, geophysical, and regulatory differences this geographic region is summarized separately.

Table 14. Adaptive Management Program studies conducted east of the Cascade crest that inform prevalence and characteristics of discontinuous perennial reaches in western Washington State. Study type is Before-After Control-Impact (BACI) or observational (OBS).

Citation	Study Name	Study Duration (Timing)	Sample Size and Unit	Study Type
Miller and Peterson 2009	Eastside Forest Hydrology Study	1 year (2012)	146 headwater basins	OBS
Stewart (unpublished)	Eastside Forest Hydrology Study Extension*	1 year (2014)	40 Type Np basins	OBS
Ehinger 2013**	Eastside Extensive Riparian Status & Trends– Stream Temperature	2 years (2007 and 2008)	73 Type Np streams	OBS
Link (in progress)	ENREP	Ongoing (2018 to present)	10 paired streams	BACI

* Not in CMER work Plan, name taken from WA DNR Project Plan – no final report was submitted to CMER.

** Only 10% of the Type Np sites included had surface flow during the summer. The TFW Policy committee deprioritized the Eastside Type N strata.

1.3.1. Eastside Forest Hydrology Study (FHS)

The purpose of this study was to characterize hydrologic attributes and their patterns of occurrence across the landscape. Study objectives included:

1. Determine the spatial and temporal characteristics of surface water discharge in Type N streams across eastern Washington FFR lands.
2. Investigate process relationships between stream hydrology, landforms, and management activity.
3. Develop criteria for characterizing and mapping streams with similar characteristics across the FFR landscape.

The effort included data collection from one field survey in each basin, sampled during the driest time of year. Study authors used logistic regression to relate a wet channel to geologic, climatic, landcover, and topographic variables.

Of the 146 basins identified for inclusion, 14 were found not to have channels and 12 were determined not to have perennial flow (i.e., Type Ns). Of the remaining 101 basins, 78 were found to have dry reaches during the period of examination while the remaining 23 had continuous flow from the uppermost point of perennial flow (PIP). Seventy-nine percent (79%) of the Np channel network had flowing water while the remaining 21% was dry.

Factors distinguishing whether a channel was wet or dry include planform curvature, slope, topographic position, and geology. Divergent or planar planforms, steeper slopes, and higher relative topographic position (e.g., sites closer to the ridge line) were all associated with a greater proportion of dry channel. The relationship to geology is more complicated and varies with contributing area, but in general more porous lithologies (e.g., volcanic, sedimentary) are more likely to have dry channels than competent lithologies.

1.3.2. Eastside Forest Hydrology Study Extension

The Eastside Forest Hydrology Study Extension built on knowledge gained from the Forest Hydrology Study (FHS) to inform the ENREP study design. Thirty-nine FHS Type Np basins were selected to determine how the length, proportion, and configuration of dry Np reaches vary seasonally. The FHS Extension included data collected during four surveys from late May through early October 2014. Sites were selected based on the known occurrence of dry perennial reaches as determined during the 2012 field survey for the FHS. To investigate change in hydrologic condition occurring between field surveys, presence or absence of stream water was monitored using temperature sensors and time-lapse photography.

Survey of 39 Np basins was conducted to determine the:

- Spatial and temporal variability of flow.
- Spatial and temporal variability of channel continuity.
- Temporal variability of connectivity to fish-bearing waters.

Field surveys indicated that the length of wetted Np channel decreased, and length of dry channel increased, from late spring through early fall. Length of dry Np channel increased from approximately 7% in the first early-season survey to 21% in late summer. The pattern of drying was progressive and there was spatial consistency in dry reaches observed between years, though this observation was not quantified. Detailed maps were produced. Data showed that only 11% of the total Np RMZ was associated with reaches that were dry all summer. In these “dry” Np basins (i.e., basins known to have at least 500’ of dry channel in late summer 2012) that increased to 29% of the Np buffer associated with dry reach by late summer. Despite substantial channel drying over the field season, most of the monitored drying at instrumented sites occurred as a discrete event, rather than a prolonged process of alternating drying and re-wetting. In addition, the locations of many wet channel to dry channel transition points were largely stationary throughout the FHS Extension.

1.3.3. Eastside Extensive Riparian Status and Trends – Stream Temperature

This project was intended to develop estimates of stream temperature in Type Np streams across eastern Washington but was never completed. Sites were selected for the study via a random draw of sampling locations using the DNR Hydrography GIS data. Sixty-six out of 73 of the selected sites were dry, preventing further implementation of the study (W. Ehinger, personal communication). Importantly, this highlights the challenges of using DNR Hydrography GIS data to randomize site selection and predict surface flow for studies in eastern Washington.

1.3.4. Eastside Type N Riparian Effectiveness Project (ENREP)

The ENREP Project is currently in implementation, and its study objectives and pre-harvest site conditions suggest that the study will yield useful information on the occurrence of dry reaches and the effect of dry reaches on stream temperature change after harvest in eastern Washington. Policy expressed interest in “*What is the effect of buffering or not buffering spatially intermittent stream reaches in Type Np streams*” (CMER Work Plan, 2023). The objective is to inform Policy of the quantitative changes in FPHCP covered resources, water quality, and aquatic life coincident with forest harvest activities in eastern Washington, and to determine if and how observed changes are related to activities associated with forest management.

ENREP follows a paired-BACI design with five watershed pairs. The study is designed with at least two-years of pre-treatment monitoring and at least two-years of post-treatment monitoring. The basin-scale treatment that will be applied represents the most common application of riparian protection under Forest Practices rules for Type Np streams in eastern Washington (WAC 222-30-022(2)). Two of the paired sites were selected in part because they have dry Np reaches in most years. The spatial extent of dry and flowing reaches is being determined near the start of the late spring drying period and end of the summer dry periods (McNamara et al., 2005) by direct observations.

Harvest treatment recommendations in 2020 were driven in part by dry stream reaches. The project team secured a variance from the FP Board to deviate from FP rules to clearcut harvest dry reaches of the stream network, including within 500ft of the Type Np/Type F break. The harvest at one study site included an approximately 300ft reach with the first 500ft of the Type Np stream, with many wet-dry sections. Continuous stage/flow measurements are being collected in this section, so detailed hydrologic conditions will be recorded. ENREP is ongoing and will provide some limited insights into discontinuous perennial reaches in eastern Washington.

2. BEST AVAILABLE SCIENCE SYNTHESIS

2.1. PERENNIAL INITIATION POINT (PIP) LOCATION AND VARIATION

PIP locations associated with stable groundwater sources such as seeps and springs can be relatively stationary even with differing amounts of precipitation from year to year (Veldhuisen, 2004; Whiting & Godsey, 2016; Winter, 2007). However, other PIPs have been observed to migrate up and down stream channels across years, highlighting interannual variation in surface water expression (Winter, 2007; Bretherton, unpublished thesis). The seasonal migration of PIPs may be in response to precipitation patterns with upstream movement in response to the wetter season and downstream movement in response to the dryer season (Winter, 2007). Other factors that influence PIP migration include changes to and depth of the bedload that may influence surface expression (Edwards et al., 2015; Winter, 2007). These patterns have been associated with lithology as an important control on PIP locations (Jaeger et al., 2007; Montgomery & Dietrich, 1988). Basalt lithologies have bedrock springs that may provide for a more stable PIP, while marine sedimentary lithologies may follow drainage area-slope relationships. In addition, the location of PIPs was influenced by the fractured nature of the local bedrock and were independent of slope and area (Montgomery & Dietrich, 1988).

2.2. FREQUENCY OF OCCURRENCE

Approximately 50% of all streams by length in the continental US are headwater streams (defined as 1st order streams in a watershed) and approximately half of these are perennial (Nadeau & Rains, 2007), while the other half are seasonal. These classifications are for a “normal year” (i.e., based on 30-year average for precipitation) and can vary depending on the source of stream flow such as groundwater, subsurface flow through the soil, precipitation over the surface, or overland flow (Brooks et al., 2012).

In several studies of flow permanence in Washington, stream reaches with discontinuous perennial flow were found to be relatively common in eastern and western Washington during summer low flow conditions (Ehinger et al., 2021; Jaeger et al., 2007; McIntyre et al., 2018; Veldhuisen, 2004). Fifty to 75 percent of Type Np Waters in western Washington are estimated to have discontinuous perennial reaches (Palmquist, 2005). We note that inter- and intra-annual variation complicate efforts to identify discontinuous perennial reaches across the landscape.

The extent and distribution of stream flow permanence across the landscape is complicated, especially in mountainous terrain where the groundwater expression can be influenced by fracture pattern from stress in the Earth's crust (Domenico & Schwartz, 1997; Sophocleous, 2002). Dry reaches may also occur in areas with porous substrates, potentially due to unconsolidated glacial lithology, when the stream is captured by the hyporheic zone (Hunter et al., 2005). For example, subsurface flow can cross watershed boundaries by following flow paths along folded or tilted relatively impermeable bedrock layers (Edwards et al., 2015). Classical understanding of surface flow patterns in headwater systems is that seasonal streams transition into perennial streams in the downstream direction (Edwards et al., 2015). However, this pattern can vary depending on the climate and the hydrogeology of the watershed (Winter, 2007; Winter et al., 1999). In addition, the transition between seasonal and perennial streams may include spatially discontinuous segments of surface flow and dry channels, especially in the drier months (Dohman et al., 2021). The source for both perennial and seasonal streams is groundwater but the inputs to seasonal streams may be more reliant on seasonal aquifers that expand during seasons where precipitation is high and /or evapotranspiration is low (Edwards et al., 2015).

An effort initiated in 2023 to map stream flow permanence in Oregon, Washington, and Idaho has been initiated by a joint effort between USDA Forest Service, U.S. Geological Survey, and USDI Bureau of Land Management ([Western Oregon Streamflow Permanence | US Forest Service Research and Development \(usda.gov\)](https://www.usda.gov/forest-service/research-development/western-oregon-streamflow-permanence)). A mobile field application, FLOWPER, was developed to record field observations of surface flow permeance, which is then uploaded to a centralized database. These data will be incorporated in the USGS 3D Hydrography Program and used in the predictive model, Western Oregon Wet Dry model, which is currently being tested in western Oregon and may provide more clarity around the frequency and distribution of discontinuous portions of headwater streams.

2.3. PATTERNS OF SURFACE FLOW DISCONTINUITY IN PERENNIAL STREAMS

The spatial pattern of surface flow discontinuity reflects locations along a perennial stream where subsurface flow capacity at a given time and location is less than the flow necessary for surface expression (Dohman et al., 2021; Winter et al., 1999). A stream reach is considered a gaining reach when the groundwater flows into the streambed or a losing reach when the reach loses water to groundwater (Winter et al., 1999). In general, gaining reaches are more likely to have perennial flow and losing reaches are more likely to have seasonal flow only. Whether a reach is gaining or losing depends on the relative contribution among lateral, vertical, and longitudinal subsurface flow paths into a given reach at a given time (Dohman et al., 2021). For example, a reach has a high likelihood for surface flow if it is a gaining reach, such as when the longitudinal hydrologic gains and persistent lateral subsurface flow from the hillslopes outweigh the vertical losses as well as transpiration from riparian vegetation (Dohman et al., 2021).

The complex interaction of the various flow paths that contribute to the expression of surface flow can result in a discontinuously perennial flow pattern where surface flow and subsurface flow (e.g., dry portions of the channel) can vary over short longitudinal distances (Dohman et al., 2021). Investigations have revealed high variation in the lengths of discontinuous perennial

reaches across Type Np Waters in western and eastern Washington. Some efforts have concluded that the length of discontinuous perennial flow at a site is generally less than 100 m (Palmquist, 2005); others documented examples of much longer discontinuous reaches across multiple study sites (Ehinger et al., 2021; McIntyre et al., 2018; Pleus & Goodman, 2003). Also, expression of discontinuous perennial reaches was related to dry years (Pleus & Goodman, 2003; Veldhuisen, 2004), and the first expression of dry presented itself lower in the stream during drier summers (Veldhuisen, 2004).

Although PIP locations typically associated with seeps and springs can be relatively stable in some sites across years, research has consistently supported the conclusion that the location of highest continuous surface flow in Type Np Waters varied more from year to year than the location of the PIP (Hunter et al., 2005; Palmquist, 2005; Veldhuisen, 2004). These findings suggest a higher incidence of variation (both between and within sample years) in the surface water expression within discontinuous perennial reaches (Hunter et al., 2005).

Numerous simulation models have explored the surface water-groundwater interactions (see reviews in (Barthel & Banzhaf, 2016; Ntona et al., 2022)). Recent research has focused on predicting streamflow permanence in headwater streams (see review, Mahoney et al., 2023). For example, a model has recently been developed to predict spatial and temporal patterns of stream connectivity in the Pacific Northwest. Probability of Streamflow Permanence Model (PROSPER) was designed to predict the probability of annual stream flow for free-flowing streams without dams or diversions stream channel in the Pacific Northwest (Jaeger et al., 2019). PROSPER is a GIS raster-based empirical model with a 30-m spatial resolution. A Random Forest classification was applied to an extensive dataset of streamflow permanence observations using 257 climatic and 35 physical predictor variables. The final models (a global model and three subregion models) consisted of 29 predictor variables where the top 3 variables (excluding basin elevation and drainage area) were total annual precipitation, percent forest cover, and mean monthly minimum temperature. An application of the PROSPER model to the Mount Rainier National Park found drainage area, covariates describing geology, topography, and land cover as the top predictors of stream flow permanence (Jaeger et al., 2023). For the global and sub-model applications applied to the Pacific Northwest region, PROSPER had a classification accuracy of ~80%, and a classification accuracy of ~75% for the application to Mount Rainier National Park. This error rate reflects the challenge in predicting stream permanence.

2.3.1. Factors that influence surface expression

Headwater streams exhibit surface flow discontinuity resulting from a complex interaction between groundwater and surface water, which are influenced by climate, landform, geology, and biotic factors in a hydrogeology framework (Sophocleous, 2002; Table 15). Because the movement and storage of water varies both spatially and temporally, predicting the longitudinal expression of surface flow can be difficult (Hafen et al., 2022).

Several efforts, including the model PROSPER discussed above, have been conducted to classify streams by flow permanence at the landscape scale for Pacific Northwest streams (Hafen et al., 2022; Liermann et al., 2012; Nadeau et al., 2015). Although these efforts are not specifically designed to predict discontinuous flow section in perennial streams, we assume that these factors

also control the discontinuous surface flow. Other studies have explored various aspects of the complex interactions within the hydrogeology framework (Hancock et al., 2009; Sophocleous, 2002) and together, are summarized in Table 15.

Table 15: Factors in the hydrogeology framework with example metrics that influence surface flow expression.

Factor	Example Metrics	Reference
Climate	Annual and seasonal precipitation (including snow vs. rain)	Kormos et al. 2016; Jaeger et al. 2019; Hafen et al. 2022
	Temperature (snow melt)	Kormos et al. 2016; Hafen et al. 2022
Landform	Headwater basin area	Fritz et al. 2008; Olson and Burton 2019; Jaeger et al. 2023
	Slope, gradient, aspect, and elevation	McGuire et al. 2005; Jaeger et al. 2019, 2023
	Channel metrics such as entrenchment ratio	Fritz et al. 2008
Geology	Soil water holding capacity and catchment storage capacity	Whiting and Godsey 2016; Hafen et al. 2022; Jaeger et al. 2019, 2022
	Bedrock composition and permeability	Hale 2011; Hale and McDonnell 2016; Hale et al. 2016; Pfister et al. 2016; Jaeger et al. 2019, 2023
Biotic	Percent forest cover	Jaeger et al. 2019, 2023
	Evapotranspiration	Jaeger et al. 2019, 2023

2.3.2. Stream Temperature

Although associations between temperature responses in larger non-fish-bearing streams and forest management practices have been evaluated frequently, relatively little work has been conducted on small headwater streams including discontinuous perennial reaches. Existing efforts suggest substantial spatial variation exists in temperature in headwater streams, similar to

observations from larger non-fish-bearing waters, that cannot be attributed reliably to shading (Dent et al., 2008; Martin et al., 2021).

Potential explanations of spatial variation in these studies beyond the effects of shading include groundwater and hyporheic exchange and stream surface area. For example, Janisch et al. (2012) reported an average daily maximum temperature increase in clearcut catchments (~2-5 ha headwater basins) of ~ 1.5 °C in the first year post-harvest and observed a maximum change in one basin of 3.6 °C. In contrast, Gomi et al. (2006) reported post-harvest increases in clearcut catchments ranging from 2 to 8 °C. Janisch et al. (2012) cited the amount of exposed surface water above the stream temperature monitoring station as a potential explanation of temperature variation in their results as wetland extent was not similar across their study basins.

Substrate influences temperature variation in small streams by moderating stream-groundwater interactions and hyporheic exchange (Brown, 1969; Johnson, 2004; Moore & Wondzell, 2005). Coarse stream substrates are more likely to have high saturated hydraulic conductivity (K) that facilitates groundwater exchange (which contributes to cooling) while fine-textured sediments will have lower K and be less able to buffer warmer stream temperatures (Moore et al., 2005). As a result, discontinuous perennial reaches can support patches of cold water or deliver cooler water downstream because subsurface flow reduces the effects of solar radiation (Ebersole et al., 2014). Guenther et al. (2014) reported that reaches with greater upwelling tended to be cooler than those with downwelling, a result consistent with other reports (Curry et al., 2002; Malcolm et al., 2002; Moore et al., 2005).

Finally, a reasonable prediction for basins <100 ha is that stream temperature is associated with the percent of the basin that has been harvested, regardless of whether stream shading is present (although the mechanisms responsible for this variation may vary; (Martin et al., 2021; McIntyre et al., 2018). For example, increases in ambient air temperature may be sufficient to raise the temperature of small streams even when understory and overstory shading is present. Small streams with high surface area/volume ratios may be especially prone to this influence, given equivalent substrates and other physical controls. As a result, the expectation that riparian buffers are sufficient to maintain stream temperatures within desired ranges may not be reasonable in all settings.

2.3.3. Amphibian Use

Generally, most stream-associated amphibians are low order stream obligates (e.g., first, second, and third order streams) that use the wetted channel width and associated riparian area for important aspects of their life history. Seven stream-associated amphibians (Table 16) are designated as “other covered species” in the Forests and Fish Report (USFWS, 1999), and an Overall Performance Goal is to support their long-term viability and persistence.

Associations of these species with wetted channels varies based on desiccation tolerance across life stages. For example, tailed frogs and torrent salamanders use wetted surface or flowing water habitats for egg laying and larval development. Post-metamorphic tailed frogs migrate overland and along stream channels while torrent salamander post-metamorphs are more reliant on surface moisture throughout all stages of their life history, using upland habitats primarily during periods

of high precipitation (e.g., the winter). As a result, these species may be less likely to use discontinuous perennial reaches where surface flow is irregular and more prone to drying than perennial reaches downstream. However, we note the common observation of adult tailed frogs in first order perennial and discontinuous reaches during the late summer months, a pattern of seasonal use thought to be associated with increased food availability (Hayes et al., 2006). In contrast, *Plethodon spp.* use of the riparian area may not be dependent on continuous stream flow per se. Also, *Plethodon spp.* will use the riparian area regardless of streamflow depending on whether other factors maintain the hydrology/conditions necessary, such as wetted surface, saturated gravel and soils, and/or the presence of suitable cover objects within the bankfull width of a stream.

Generally, potential benefits of discontinuous perennial hydrology for these species are anecdotal. For example, although some studies report high abundance of torrent salamanders near the upper extent of perennial surface flow (Hayes et al., 2002; Hunter, 1998; Wilkins & Peterson, 2000), available data are insufficient to support an explanation for these observations. Discontinuous reaches may support fewer predators of amphibian larval stages (Welsh Jr et al., 2005). Stable, low volume flows of cool groundwater into unconsolidated gravels may provide oviposition sites for torrent salamanders (Thompson et al., 2018) similar to those that may persist at PIPs in stream networks with discontinuous perennial reaches. (Hayes et al., 2002; Hunter, 1998; Wilkins & Peterson, 2000)

Finally, vertical movement of amphibians into the hyporheic zone is poorly understood, but some observations suggest that as surface flow recedes, amphibians can occupy the wet interstitial spaces maintained by subsurface flow. For example, Feral et al. (2005) incidentally captured Pacific Giant Salamander (*Dicamptodon tenebrosus*) larvae in the hyporheic zone of two seasonally discontinuous perennial reaches while sampling for macroinvertebrates in Humboldt County, California. Out of 22 observations, 15 were captured in PVC traps placed 0 to 30 cm below the streambed and seven were captured in traps buried 30 to 60 cm below the stream bed. Captures occurred throughout the year and did not appear to vary with season, although most captures occurred when surface flow was absent. How torrent salamanders use hyporheic habitats seasonally is not well-documented.

Table 16. Stream-associated amphibians designated under the Forest Practices Habitat Conservation Plan (FPHCP), reliance of the species on permanent surface streamflow for some portion of their life history (Surface Flow Reliant), and known or anticipated use of discontinuous perennial reaches (Discontinuous Np Use).

Taxa	Species	Surface Flow Reliant	Discontinuous Np Use
Torrent Salamanders (<i>Rhyacotriton spp.</i>)	Cascade (<i>R. cascadae</i>) Columbia (<i>R. kezeri</i>) Olympic (<i>R. olympicus</i>)	Yes	Yes
Tailed Frogs (<i>Ascaphus spp.</i>)	Coastal (<i>A. truei</i>) Rocky Mountain (<i>A. montanus</i>)	Yes	Less frequent
Lungless Salamanders (<i>Plethodon spp.</i>)	Dunn's (<i>P. dunnii</i>) Van Dyke's (<i>P. vandykei</i>)	No	Yes

2.4. POTENTIAL FOREST MANAGEMENT IMPACTS

Forest management, including harvesting, silviculture, and infrastructure (roads, bridges, and culverts) can modify the hydrology and ecology of discontinuous stream reaches. Potential modifications include altered base flows; increased rates and severity of debris flows and upslope failures; accumulation of slash during and after harvesting in discontinuous perennial reaches; and increased rates of sedimentation during harvest, from poorly routed or orphaned roads, or from bank erosion if green tree buffers fail (Moore & Wondzell, 2005; Rhett Jackson et al., 2007; Turner et al., 2010). We note that existing engineering controls, including culvert and bridge upgrades, increased regulation of road construction standards and management (The Road Maintenance and Abandonment Plans (RMAP) process; https://www.dnr.wa.gov/publications/fp_form_rmap_infoinstructions.pdf), and slope stability buffers, have been implemented in the current forest practices rules in response to these issues.

In contrast, modification to basin hydrology due to variation in forest cover is a more difficult challenge to resolve (Jaeger et al., 2019; Perry & Jones, 2017). For example, a reduction in overall tree cover can increase water yield due to reduced evapotranspiration rates (Bosch & Hewlett, 1982; Hibbert, 1965; Keppeler & Ziemer, 1990). However, reduction in forest cover may increase insolation rates (Moore et al., 2005). How these factors may interact to influence temperature changes is difficult to determine. Also, we note that some studies determined that slash and/or understory vegetation provided sufficient shading to maintain water temperatures post-harvest but the generality of this conclusion has not been evaluated (Jackson et al., 2001; Janisch et al., 2012). Importantly, increased baseflows during summer may reduce insolation effects due to increased water volume subsurface versus increased exposure to insolation (Harr & McCorison, 1979). Additional research suggests that increases in flow may be of short duration in some basins, however, as high evapotranspiration rates of densely stocked and fast-growing plantations may decrease summer low flows (Perry & Jones, 2017). Finally, relatively little information is available to describe how longitudinal expression of flow in discontinuous Np reaches may be modified by forest management activities (Coble et al., 2020). As a result, a mismatch may occur between the placement of riparian buffers pre- and post-harvest.

2.5. IMPLICATIONS OF CLIMATE CHANGE

Realized and potential future climatic variation has consequences for the physical structure, hydrology, and ecology of small, discontinuous perennial forest streams (Creed et al., 2014). Higher peak flows in winter could result in physical modification of stream channels including wood inputs and sorting of fine and coarse substrates. In turn, pool formation and retention could differ from historic patterns and lead to alterations to water storage and hyporheic exchange. In contrast, decreased summer precipitation rates are likely to exacerbate summer low flows that characterize many headwater basins and may result in historically perennial streams becoming seasonally dry or spatially intermittent (Coble et al., 2020; Hunter et al., 2005) However, broad spatial changes are likely to vary in snow vs. rain dominated systems, with the former likely to be more susceptible to summer droughts (Abatzoglou et al., 2014; Stewart et al., 2004).

Importantly, general predictions of more variable precipitation rates annually, with events of higher intensity and lower frequency becoming more common, suggest that stream networks

may “migrate” downstream in response (Olson & Burton, 2019). That is, PIP locations may occur further down in basins, discontinuous perennial reaches become dry, Np reaches become discontinuous, and so forth. General models to predict streamflow may be formulated based on lithology, aspect, and geography. However, the consequences of these changes for stream biota are more challenging to evaluate. Discontinuous perennial and perennial streams play complimentary and unique functions in lotic ecosystems (Richardson & Danehy, 2007) but the relative capacity of these functions to migrate downstream with flowing water has not been evaluated.

2.6. REFERENCES

- Abatzoglou, J. T., Rupp, D. E., & Mote, P. W. (2014). Seasonal climate variability and change in the Pacific Northwest of the United States. *Journal of Climate*, 27(5), 2125-2142.
- Barthel, R., & Banzhaf, S. (2016). Groundwater and Surface Water Interaction at the Regional-scale – A Review with Focus on Regional Integrated Models. *Water Resources Management*, 30(1), 1-32.
- Bosch, J. M., & Hewlett, J. (1982). A review of catchment experiments to determine the effect of vegetation changes on water yield and evapotranspiration. *Journal of Hydrology*, 55(1-4), 3-23.
- Brooks, K. N., Ffolliott, P. F., & Magner, J. A. (2012). *Hydrology and the Management of Watersheds*. John Wiley & Sons.
- Brown, G. W. (1969). Predicting temperatures of small streams. *Water Resources Research*, 5, 68-75.
- CMER. (2023). 2023-2025 Biennium CMER Work Plan. In. Olympia, WA: Washington State Adaptive Management Program, Washington Department of Natural Resources
- Coble, A. A., Barnard, H., Du, E., Johnson, S., Jones, J., Keppeler, E., Kwon, H., Link, T. E., Penaluna, B. E., & Reiter, M. (2020). Long-term hydrological response to forest harvest during seasonal low flow: Potential implications for current forest practices. *Science of The Total Environment*, 730, 138926.
- Creed, I. F., Spargo, A. T., Jones, J. A., Buttle, J. M., Adams, M. B., Beall, F. D., Booth, E. G., Campbell, J. L., Clow, D., & Elder, K. (2014). Changing forest water yields in response to climate warming: Results from long-term experimental watershed sites across North America. *Global change biology*, 20(10), 3191-3208.
- Curry, R. A., Scruton, D. A., & Clarke, K. D. (2002). The thermal regimes of brook trout incubation habitats and evidence of changes during forestry operations. *Canadian Journal of Forest Research*, 32(7), 1200-1207.

- Dent, L., Vick, D., Abraham, K., Schoenholtz, S., & Johnson, S. (2008). Summer temperature patterns in headwater streams of the Oregon Coast Range. *Journal of the American Water Resources Association*, 44(4), 1-11.
- Dohman, J. M., Godsey, S. E., & Hale, R. L. (2021). Three-Dimensional Subsurface Flow Path Controls on Flow Permanence. *Water Resources Research*, 57(10), e2020WR028270.
- Domenico, P. A., & Schwartz, F. W. (1997). *Physical and chemical hydrogeology*. John Wiley & sons.
- Ebersole, J. L., Wigington Jr, P. J., Leibowitz, S. G., Comeleo, R. L., & Sickle, J. V. (2014). Predicting the occurrence of cold-water patches at intermittent and ephemeral tributary confluences with warm rivers. *Freshwater Science*, 34(1), 111-124.
- Ecology. (2019). Extensive Riparian Status and Trends Monitoring Program - Stream Temperature. Phase I: Westside Type F/S and Type Np Monitoring Project.
- Edwards, P. J., Williard, K. W. J., & Schoonover, J. E. (2015). Fundamentals of watershed hydrology. *Journal of contemporary water research & education*, 154(1), 3-20.
- Ehinger, W., Bretherton, W., Estrella, S., Stewart, G., Schuett-Hames, D., & Nelson, S. (2021). Effectiveness of Forest Practices Buffer Prescriptions on Perennial Non-fish-bearing Streams on Marine Sedimentary Lithologies in Western Washington. *Washington State Forest Practices Adaptive Management Program, Washington Department of Natural Resources, Olympia, WA*.
- Feral, D., Camann, M. A., & Welsh Jr, H. H. (2005). Dicamptodon tenebrosus larvae within hyporheic zones of intermittent streams in California. *Herpetological Review, Vol. 36 (1): 26-27*.
- Fritz, K. M., Johnson, B. R., & Walters, D. M. (2008). Physical indicators of hydrologic permanence in forested headwater streams. *Journal of the North American Benthological Society*, 27(3), 690-704.
- Gomi, T., Moore, R. D., & Dhakal, A. S. (2006). Headwater stream temperature response to clear-cut harvesting with different riparian treatments, coastal British Columbia, Canada. *Water Resources Research*, 42, 1-11.
- Guenther, S., Gomi, T., & Moore, R. (2014). Stream and bed temperature variability in a coastal headwater catchment: influences of surface-subsurface interactions and partial-retention forest harvesting. *Hydrological Processes*, 28(3), 1238-1249.
- Hafen, K. C., Blasch, K. W., Gessler, P. E., Sando, R., & Rea, A. (2022). Precision of headwater stream permanence estimates from a monthly water balance model in the Pacific Northwest, USA. *Water*, 14(6), 895.
- Hale, V. C. (2011). *Beyond the paired-catchment approach: isotope tracing to illuminate stocks, flows, transit time, and scaling*. Oregon State University.

- Hale, V. C., & McDonnell, J. J. (2016). Effect of bedrock permeability on stream base flow mean transit time scaling relations: 1. A multiscale catchment intercomparison. *Water Resources Research*, 52(2), 1358-1374.
- Hale, V. C., McDonnell, J. J., Stewart, M. K., Solomon, D. K., Doolittle, J., Ice, G. G., & Pack, R. T. (2016). Effect of bedrock permeability on stream base flow mean transit time scaling relationships: 2. Process study of storage and release. *Water Resources Research*, 52(2), 1375-1397.
- Hancock, P. J., Hunt, R. J., & Boulton, A. J. (2009). Preface: Hydrogeoeology, the interdisciplinary study of groundwater dependent ecosystems. *Hydrogeology Journal*, 17(1), 1.
- Harr, R. D. (1983). Potential for augmenting water yield through Forest Practices in western Washington and western Oregon. *Journal of the American Water Resources Association*, 19(3), 383-393.
- Harr, R. D. (1986). Effects of clearcutting on rain-on-snow runoff in western Oregon: A new look at old studies. *Water Resources Research*, 22(7), 1095-1100.
- Harr, R. D., Harper, W. C., Krygier, J. T., & Hsieh, F. S. (1975). Changes in storm hydrographs after road building and clear-cutting in the Oregon Coast Range. *Water Resources Research*, 11(3), 436-444.
- Harr, R. D., & McCorison, F. M. (1979). Initial effects of clearcut logging on size and timing of peak flows in a small watershed in western Oregon. *Water Resources Research*, 15(1), 90-94.
- Hayes, M. P., Quinn, T., Dugger, D. J., Hicks, T. L., Melchior, M. A., & Runde, D. E. (2006). Dispersion of Coastal Tailed Frog (*Ascaphus truei*): An hypothesis relating occurrence of frogs in non-fish-bearing headwater basins to their seasonal movements. *Journal of Herpetology*, 40(4), 531-543.
- Hayes, M. P., Quinn, T., & Runde, D. E. (2002). *Amphibian Use of Seeps and Stream Reaches in Non-fish Bearing Stream Basins in Southwest Washington: A Preliminary Analysis. Year 2000 Annual Report.*
- Hibbert, A. R. (1965). *Forest treatment effects on water yield.* Citeseer.
- Hunter, M. A., Quinn, T., & Hayes, M. P. (2005). Low flow spatial characteristics in forested headwater channels of southwest Washington. *Journal of the American Water Resources Association*, 41(3), 503-516.
- Hunter, M. G. (1998). *Watershed-level patterns among stream amphibians in the Blue River watershed, west-central Cascades of Oregon* [Oregon State University]. Corvallis.

- Jackson, C. R., Batzer, D. P., Cross, S. S., Haggerty, S. M., & Sturm, C. A. (2003). *Integrated headwater stream riparian management study: Recovery of amphibian and invertebrate communities in recently logged Coastal Range headwater streams.*
- Jackson, C. R., Sturm, C. A., & Ward, J. M. (2001). Timber harvest impacts on small headwater streams channels in the Coast Ranges of Washington. *Journal of the American Water Resources Association*, 37(6), 1533-1549.
- Jaeger, K. L., Montgomery, D. R., & Bolton, S. M. (2007). Channel and perennial flow initiation in headwater streams: management implications of variability in source-area size. *Journal of Environmental Management*, 40, 775-786.
- Jaeger, K. L., Sando, R., Dunn, S. B., & Gendaszek, A. S. (2023). Predicting probabilities of late summer surface flow presence in a glaciated mountainous headwater region. *Hydrological Processes*, 37(2), e14813.
- Jaeger, K. L., Sando, R., McShane, R. R., Dunham, J. B., Hockman-Wert, D. P., Kaiser, K. E., Hafen, K., Risley, J. C., & Blasch, K. W. (2019). Probability of Streamflow Permanence Model (PROSPER): A spatially continuous model of annual streamflow permanence throughout the Pacific Northwest. *Journal of Hydrology*, 2, 100005.
- Janisch, J. E., Wondzell, S. M., & Ehinger, W. J. (2012). Headwater stream temperature: Interpreting response after logging, with and without riparian buffers, Washington, USA. *Forest ecology and management*, 270, 302-313.
- Johnson, S. L. (2004). Factors influencing stream temperatures in small streams: substrate effects and a shading experiment. *Canadian Journal of Fisheries and Aquatic Sciences*, 61, 913-923.
- Johnson, S. L., & Jones, J. A. (2000). Stream temperature responses to forest harvest and debris flows in western Cascades, Oregon. *Canadian Journal of Fisheries and Aquatic Sciences*, 57(S2), 30-39.
- Jones, J. A., & Post, D. A. (2004). Seasonal and successional streamflow response to forest cutting and regrowth in the northwest and eastern United States. *Water Resources Research*, 40(5).
- Keppeler, E. T., & Ziemer, R. R. (1990). Logging effects on streamflow: water yield and summer low flows at Caspar Creek in northwestern California. *Water Resources Research*, 26(7), 1669-1679.
- Kormos, P. R., Luce, C. H., Wenger, S. J., & Berghuijs, W. R. (2016). Trends and sensitivities of low streamflow extremes to discharge timing and magnitude in Pacific Northwest mountain streams. *Water Resources Research*, 52(7), 4990-5007.
- Liermann, C. A. R., Olden, J. D., Beechie, T. J., Kennard, M. J., Skidmore, P. B., Konrad, C. P., & Imaki, H. (2012). Hydrogeomorphic classification of Washington State rivers to

- support emerging environmental flow management strategies. *River Research and Applications*, 28(9), 1340-1358.
- Mahoney, D. T., Christensen, J. R., Golden, H. E., Lane, C. R., Evenson, G. R., White, E., Fritz, K. M., D'Amico, E., Barton, C. D., & Williamson, T. N. (2023). Dynamics of streamflow permanence in a headwater network: Insights from catchment-scale model simulations. *Journal of Hydrology*, 620, 129422.
- Malcolm, I., Soulsby, C., & Youngson, A. (2002). Thermal regime in the hyporheic zone of two contrasting salmonid spawning streams: ecological and hydrological implications. *Fisheries Management and Ecology*, 9(1), 1-10.
- Martin, D. J., Kroll, A. J., & Knoth, J. L. (2021). An evidence-based review of the effectiveness of riparian buffers to maintain stream temperature and stream-associated amphibian populations in the Pacific Northwest of Canada and the United States. *Forest ecology and management*, 491, 119190.
- McGuire, K. J., McDonnell, J. J., Weiler, M., Kendall, C., McGlynn, B. L., Welker, J. M., & Seibert, J. (2005). The role of topography on catchment-scale water residence time. *Water Resour. Res.*, 41, W05002.
- McIntyre, A. P., Hayes, M. P., Ehinger, W. J., Estrella, S. M., Schuett-Hames, D. E., & Quinn, T. (2018). *Effectiveness of experimental riparian buffers on perennial non-fish-bearing streams on competent lithologies in western Washington*. (Cooperative Monitoring, Evaluation and Research Report CMER 18-100). Washington Department of Natural Resources, Olympia, WA: Washington State Forest Practices Adaptive Management Program
- McNamara, J. P., Chandler, D., Seyfried, M., & Achet, S. (2005). Soil moisture states, lateral flow, and streamflow generation in a semi-arid, snowmelt-driven catchment. *Hydrological Processes: An International Journal*, 19(20), 4023-4038.
- Miller, D., Peterson, P., Cardoso, T., & Slifka, N. (2015). Forest Hydrology Study. *Cooperative Monitoring, Evaluation, and Research Committee*, 145.
- Montgomery, D. R., & Dietrich, W. E. (1988). Where do channels begin? *Nature*, 336, 232-234.
- Moore, D., Spittlehouse, D., & Story, A. (2005). Riparian microclimate and stream temperature response to forest harvesting: A review. *Journal of the American Water Resources Association*, 41(4), 813-834.
- Moore, D., & Wondzell, S. (2005). Physical hydrology and the effects of forest harvesting in the Pacific Northwest: A review. *Journal of the American Water Resources Association*, 41(4), 763-784.
- Nadeau, T., Leibowitz, S. G., Wigington, P. J., Ebersole, J. L., Fritz, K. M., Coulombe, R. A., Comeleo, R. L., & Blocksom, K. A. (2015). Validation of rapid assessment methods to

- determine streamflow duration classes in the Pacific Northwest, USA. *Environmental management*, 56(1), 34-53.
- Nadeau, T. L., & Rains, M. C. (2007). Hydrological connectivity between headwater streams and downstream waters: How science can inform policy. *Journal of the American Water Resources Association*, 43(1), 118-133.
- Ntona, M. M., Busico, G., Mastrocicco, M., & Kazakis, N. (2022). Modeling groundwater and surface water interaction: An overview of current status and future challenges. *Science of The Total Environment*, 846, 157355.
- Olson, D. H., & Burton, J. I. (2019). Climate Associations with Headwater Streamflow in Managed Forests over 16 Years and Projections of Future Dry Headwater Stream Channels. *Forests*, 10(11), 968.
- Palmquist, R. (2005). *Type N Stream Demarcation Study Phase I: Pilot Results*.
- Perry, T. D., & Jones, J. A. (2017). Summer streamflow deficits from regenerating Douglas-fir forest in the Pacific Northwest, USA. *Ecohydrology*, 10(2), e1790.
- Pfister, L., Martínez-Carreras, N., Hissler, C., Klaus, J., Carrer, G. E., Stewart, M. K., & McDonnell, J. J. (2017). Bedrock geology controls on catchment storage, mixing, and release: A comparative analysis of 16 nested catchments. *Hydrological Processes*, 31(10), 1828-1845.
- Pleus, A. E., & Goodman, P. (2003). Type N Stream Demarcation Study: 2002 tribal perennial stream survey data collection using CMER methods. *Northwest Indian Fisheries Commission*, 89.
- Rhett Jackson, C., Batzer, D. P., Cross, S. S., Haggerty, S. M., & Sturm, C. A. (2007). Headwater streams and timber harvest: channel, macroinvertebrate, and amphibian response and recovery. *Forest Science*, 53(2), 356-370.
- Richardson, J. S., & Danehy, R. J. (2007). A synthesis of the ecology of headwater streams and their riparian zones in temperate forests. *Forest Science*, 53(2), 131-147.
- Sophocleous, M. (2002). Interactions between groundwater and surface water: the state of the science. *Hydrogeology Journal*, 10(1), 52-67.
- Stewart, I. T., Cayan, D. R., & Dettinger, M. D. (2004). Changes in snowmelt runoff timing in western North America under a business as usual climate change scenario. *Climatic Change*, 62(1), 217-232.
- Story, A., Moore, R., & Macdonald, J. (2003). Stream temperatures in two shaded reaches below cutblocks and logging roads: downstream cooling linked to subsurface hydrology. *Canadian Journal of Forest Research*, 33(8), 1383-1396.

- Subgroup', T. P. (2012). Forest and Fish Type N Technical Subgroup - Summary Report. In *PIP Memo*.
- Thompson, C. E., Foxx, C. E., Ojala-Barbour, R., McIntyre, A. P., & Hayes, M. P. (2018). Olympic Torrent Salamander (*Rhyacotriton olympicus*) oviposition site with notes on early development. *Northwestern Naturalist*, 99, 197-208.
- Turner, T. R., Duke, S. D., Fransen, B. R., Reiter, M. L., Kroll, A. J., Ward, J. W., Bach, J. L., Justice, T. E., & Bilby, R. E. (2010). Landslide densities associated with rainfall, stand age, and topography on forested landscapes, southwestern Washington, USA. *Forest ecology and management*, 259(12), 2233-2247.
- USFWS. (1999). *Forests and Fish Report. U.S. Fish and Wildlife Service and 11 other organizations. Washington Forest Protection Association, Olympia, WA.*
- Veldhuisen, C. (2004). Summary of Headwater Perennial Stream Surveys in the Skagit and Neighboring Basins: 2001-2003. *Forest and Fish Program Skagit System Cooperative, LaConner WA.*
- WADNR. (2006). *Forest Practices Habitat Conservation Plan. Washington Department of Natural Resources, Olympia, WA.*
- Welsh Jr, H. H., Hodgson, G. R., & Lind, A. J. (2005). Ecogeography of the herpetofauna of a northern California watershed: linking species patterns to landscape processes. *Ecography*, 28(4), 521-536.
- WFPB. (1987). *The Timber, Fish and Wildlife Agreement. Washington Department of Natural Resources.*
- WFPB. (2001). *Washington Forest Practices: Rules, board manual and act.*
- Whiting, J. A., & Godsey, S. E. (2016). Discontinuous headwater stream networks with stable flowheads, Salmon River basin, Idaho. *Hydrological Processes*, 30(13), 2305-2316.
- Wilkins, R. N., & Peterson, N. P. (2000). Factors related to amphibian occurrence and abundance in headwater streams draining second-growth Douglas-fir forests in southwestern Washington. *Forest ecology and management*, 139(1-3), 79-91.
- Winter, T. C. (2007). The role of ground water in generating streamflow in headwater areas and in maintaining base flow. *Journal of the American Water Resources Association*, 43(1), 15-25.
- Winter, T. C., Harvey, J. W., Franke, O. L., & Alley, W. M. (1999). Ground water and surface water: A single resource. U.S. Geological Survey Circular. 1139 [U.S. Geological Survey Circular].

Wondzell, S. M. (2006). Effect of morphology and discharge on hyporheic exchange flows in two small streams in the Cascade Mountains of Oregon, USA. *Hydrological Processes: An International Journal*, 20(2), 267-287.