



State of Washington

Department of Natural Resources

Hilary S. Franz, Commissioner of Public Lands

TO: Members of the Board of Natural Resources

FROM: Product Sales and Leasing Division

SUBJECT: Timber Sales Packet to be Presented at the
December Board Meeting

Attached is a package of timber sales proposed for auction in upcoming months. This packet will be presented to the Board of Natural Resources at the December 3, 2024 Board Meeting.

| No. | County | Region | FSC® | | Sale Name | Species | Harvest | | | Harvest Type | Volume MBF/Acre | Value/MBF | Total MBF | Total Minimum Bid Value |
|---------------|--------------|--------|---------|------------------------|----------------------|------------------------------------|--------------|-----------------|-----------------|------------------|-----------------|--------------|---------------|-------------------------|
| | | | Agree # | Trust | | | Acres | Conserved Acres | Stand Origin(s) | | | | | |
| 1 | Clallam | OLY | 105915 | 01-80%, 03-20% | DUNGNESS AND DRAGONS | DF-40%, RC-36%, WW-13%, RA-11% | 69 | 178 | 1874-1990s | VRH-89%, VDT-11% | 18 | \$254 | 1,224 | \$ 311,000 |
| 2 | Clark | PC | 106156 | 01-69%, 02-13%, 03-18% | DABBLER | DF-70%, WW-29%, RA-1% | 140 | 16 | 1944-1995 | VRH | 62 | \$337 | 8,621 | \$ 2,909,000 |
| 3 | Grays Harbor | SPS | 103587 | 02-15%, 03-3%, 42-82% | MISTY | DF-88%, RA-6%, RC-3%, WW-3% | 116 | 61 | 1870s-1999 | VRH | 47 | \$421 | 5,499 | \$ 2,314,000 |
| 4 | Grays Harbor | PC | 107101 | 03-100% | TWEEDY | DF-56%, WW-41%, RC-2%, RA-1% | 128 | 89 | 1925-1955 | VRH | 41 | \$259 | 5,268 | \$ 1,367,000 |
| 5 | Jefferson | OLY | 104810 | 05-100% | FISH AND CHIPS | DF-54%, WW46% | 292 | 95 | 1955-1970s | VRH | 30 | \$183 | 8,879 | \$ 1,622,000 |
| 6 | Jefferson | OLY | 106773 | 01-100% | MALADJUSTED | DF-91%, RA-5%, WW-3%, RC-1% | 122 | 58 | 1959-1990 | VRH | 25 | \$284 | 3,097 | \$ 881,000 |
| 7 | Jefferson | OLY | 107171 | 03-56%, 07-44% | NEW FOX | WW-63%, DF-35%, RA-1%, RC-1% | 370 | 190 | 1920s-1975 | VRH | 29 | \$166 | 10,745 | \$ 1,784,000 |
| 8 | Lewis | PC | 104155 | 01-36%, 03-64% | FIVE DOLLAR BILL | DF90%, RA-6%, WW-4% | 79 | 60 | 1944-1958 | VRH | 57 | \$348 | 4,494 | \$ 1,563,000 |
| 9 | Mason | SPS | 105259 | 06-55%, 10-45% | SERENDIPITY | DF-87%, WW-6%, RA-6%, RC-1% | 118 | 60 | 1930s-2010 | VRH | 19 | \$170 | 2,250 | \$ 383,000 |
| 10 | Pacific | PC | 106590 | 02-3%, 41-97% | FINALE | DF-56%, WW42%, RA-1%, RC-1% | 126 | 149 | 1924-1929 | VRH | 75 | \$252 | 9,442 | \$ 2,381,000 |
| 11 | Stevens | NE | 106399 | 03-100% | Q MOUNTAIN VIEW | DF-80%, PP-9%, RC-4%, WL-4%, WW-3% | 205 | 9 | 1912-1924 | VRH | 21 | \$238 | 4,259 | \$ 1,013,000 |
| 12 | Thurston | SPS | 103585 | 02-5%, 42-95% | EVERGREEN GOLD | DF-83%, RC-14%, WW-2% | 68 | 18 | 1910s-1980s | VRH | 88 | \$519 | 5,972 | \$ 3,100,000 |
| 13 | Thurston | SPS | 106341 | 02-15%, 03-41%, 42-44% | CAKE WALK | DF-92%, RC-4%, RA-2%, WW-2% | 82 | 70 | 1910s-1990s | VRH | 59 | \$517 | 4,873 | \$ 2,521,000 |
| 14 | Whatcom | NW | 106667 | 02-100% | JUNIA | DF-91%, RC-5%, WW-2%, RA-2% | 42 | 5 | 1945-1954 | VRH | 35 | \$334 | 1,489 | \$ 497,000 |
| Totals | | | | | | | 1,957 | 1,058 | | | 39 | \$298 | 76,112 | \$ 22,646,000 |

| Trust Codes: | | | Harvest Type: | Species Codes: | |
|--------------------------------|-------------------------------------|--------------------------------|--------------------------------|-------------------|--------------------------------------|
| 01=State Forest Board Transfer | 07=Capitol Building | 38=Washington State University | CT=Commercial Thinning | CS=Cedar salvage | RA=Red alder (all hardwoods) |
| 02=State Forest Board Purchase | 08=Normal School | 41=University Repayment | SR=Shelterwood Removal | DF=Douglas-fir | RC=Western redcedar |
| 03=Common School & Indemnity | 09=Escheat | 42=Forest Board Repayment | SWT=Small Wood Thinning | LP=Lodgepole pine | WL=Western larch |
| 04=Agricultural School | 10=Scientific School | 43=Land Bank | UM=Uneven-aged Mgmt | PP=Ponderosa pine | WW=White Woods (hemlock/firs/spruce) |
| 05=University - Transferred | 11=University - Original | 77=Water Pollution Control | VDT=Variable Density Thinning | | |
| 06=C.E.P. & R.I. | 12=Community College Forest Reserve | | VRH=Variable Retention Harvest | | |

® If marked, all or part of this sale Forest Stewardship Council® (FSC)-certified (certificate No. BV-FM/COC-080501)
 Note: Contract harvest sort sales above list the total minimum bid as delivered values, not stumpage. The net or stumpage value will be realized after the harvesting costs are paid out.

SEPA SUMMARY OF PROPOSED BOARD SALES

| No. | Sale Name | FPA Class | SEPA Determination | Comments Received During SEPA Review Period |
|-----|----------------------|-----------|--------------------|---|
| 1 | DUNGNESS AND DRAGONS | 4 | DNS | Jamestown S'Klallam Tribe, Legacy Forest Defense Coalition, Great Old Broads for Wilderness, Indivisible South Puget Sound, Olympic Peninsula Audubon Society, Olympic Park Advocates, concerned citizens |
| 2 | DABBLER | 3 | DNS | Squaxin Tribe, Legacy Forest Defense Coalition, Cascade Forest Conservancy, American Forest Resource Council, Friends of Clark County, concerned citizens |
| 3 | MISTY | 3 | DNS | Squaxin Tribe, Legacy Forest Defense Coalition |
| 4 | TWEEDY | 3 | DNS | Legacy Forest Defense Coalition |
| 5 | FISH AND CHIPS | 4 | DNS | |
| 6 | MALADJUSTED | 3 | DNS | Legacy Forest Defense Coalition, concerned citizens |
| 7 | NEW FOX | 3 | DNS | |
| 8 | FIVE DOLLAR BILL | 3 | DNS | Legacy Forest Defense Coalition |
| 9 | SERENDIPITY | 3 | DNS | Squaxin Tribe, Legacy Forest Defense Coalition |
| 10 | FINALE | 3 | DNS | Legacy Forest Defense Coalition |
| 11 | Q MOUNTAIN VIEW | 3 | DNS | |
| 12 | EVERGREEN GOLD | 3 | DNS | Legacy Forest Defense Coalition, concerned citizens |
| 13 | CAKE WALK | 3 | DNS | Squaxin Tribe, Legacy Forest Defense Coalition |
| 14 | JUNIA | 3 | DNS | Lummi Tribe |

* ALL DOCUMENTS ARE AVAILABLE TO THE BOARD AND THE PUBLIC FOR REVIEW



TIMBER NOTICE OF SALE

SALE NAME: DUNGENESS AND DRAGONS

AGREEMENT NO: 30-105915

AUCTION: January 29, 2025 starting at 10:00 a.m., Olympic Region Office, Forks, WA

COUNTY: Clallam

SALE LOCATION: Sale located approximately 4 miles southwest of Sequim, WA.

PRODUCTS SOLD AND SALE AREA:

All timber, except trees marked with a band of blue paint, bounded out by leave tree area tags or any downed red cedar; bounded by timber sale boundary tags, the PA-L-3200, private timber, special management area tags in Unit 1; timber sale boundary tags, PA-A-3040, timber type change, leave tree tags in Unit 3; timber sale boundary tags, leave tree area, Cassidy Creek Road, property line, fence in Unit 4; timber sale boundary tags, Cassidy Creek Road, Autumn Road in Unit 5, timber sale boundary tags, private timber, special management area tags in Unit 6; timber sale boundary tags, special management area tags in Units 7, 8, 9, 10; timber sale boundary tags, special management tags, Cassidy Creek Road in Unit 11; timber sale boundary tags, Autumn Road in Unit 12.

All timber bounded by right of way boundary tags.

All trees 60 inches in Diameter at Breast Height (DBH) and greater shall not be felled unless for safety reasons, which must be approved by the Contract Administrator. If trees 60 inches in DBH or greater need to be felled for safety reasons, trees will be left where felled.

All forest products above located on part(s) of Sections 11 and 13 all in Township 29 North, Range 4 West, Sections 29 all in Township 30 North, Range 4 West, W.M., containing 69 acres, more or less.

CERTIFICATION: This sale is certified under the Sustainable Forestry Initiative® program Standard (cert no: BVC-SFIFM-018227)

ESTIMATED SALE VOLUMES AND QUALITY:

Table with columns: Species, Avg DBH, Ring Count, Total MBF, and MBF by Grade (1P, 2P, 3P, SM, 1S, 2S, 3S, 4S, UT). Rows include Douglas fir, Redcedar, Grand fir, Maple, Hemlock, Red alder, Silver fir, and Sale Total.

MINIMUM BID: \$311,000.00

BID METHOD: Sealed Bids

PERFORMANCE

SECURITY: \$62,200.00

SALE TYPE: Lump Sum

EXPIRATION DATE: October 31, 2026

ALLOCATION: Export Restricted



TIMBER NOTICE OF SALE

BID DEPOSIT: \$31,100.00 or Bid Bond. Said deposit shall constitute an opening bid at the appraised price.

HARVEST METHOD: Ground based 87% - Cable 13%

Forest products sold under this contract shall be harvested and removed using cable, cable-tethered, and ground based equipment. Cable-tethered equipment is limited to sustained slopes of 75 percent and less. Non-tethered self-leveling tracked equipment is limited to sustained slopes of 65 percent and less. Other ground based equipment is limited to tracked equipment on sustained slopes that are 45 percent and less. Rubber tired skidders are restricted unless approved by the Contract Administrator. Authority to use other equipment or to operate outside the equipment specifications detailed above must be approved in writing by the State.

Double-ringed red painted trees in Units 11 and 12 are to be felled and left on-site as down woody debris. Where feasible to do so, these trees shall be felled towards the Type 3 stream west of the units.

Triple-ringed blue painted trees in Unit 16 are trees that can be felled and left on site as necessary for road construction.

Felling and yarding will not be permitted on weekends or State recognized holidays or from the hours of 8:00 pm to 6:00 am, unless authorized in writing by the Contract Administrator.

ROADS: 10.36 stations of required construction. 14.10 stations of required reconstruction. 18.60 stations of optional construction. 5.95 stations of optional reconstruction. 89.75 stations of required prehaul maintenance. 43.05 stations of optional prehaul maintenance. 1.96 stations of decommissioning.

Rock identified to be used out of a State lands rock pit shall meet specifications as identified within the Road Plan, which will be determined by the Contract Administrator. If the rock does not meet the specifications, a commercial source shall be used that does and at the Purchaser's expense.

All road activities including timber haul and rock pit development will not be permitted from November 1 to April 30, weekends, State recognized holidays, or from the hours of 8:00 pm to 6:00 am unless authorized in writing by the Contract Administrator.

ACREAGE DETERMINATION

CRUISE METHOD: Sale area was 100% GPS. Sale units were cruised using a variable plot sample.

FEES: Within 14 days of sale, purchaser must provide the DNR with a cashier's check made payable to JLCCG, LLC in the amount of \$3,227.00, for a Road Use Permit.

\$20,808.00 is due on day of sale. \$9.00 per MBF is due upon removal. These are in addition to the bid price.



TIMBER NOTICE OF SALE

SPECIAL REMARKS: There are locked gates on the PA-A-3000, PA-L-3200, PA-L-3500 and PA-L-3510. Contact Olympic Region Dispatch Center at 360-374-2800 to obtain a AA1 key.

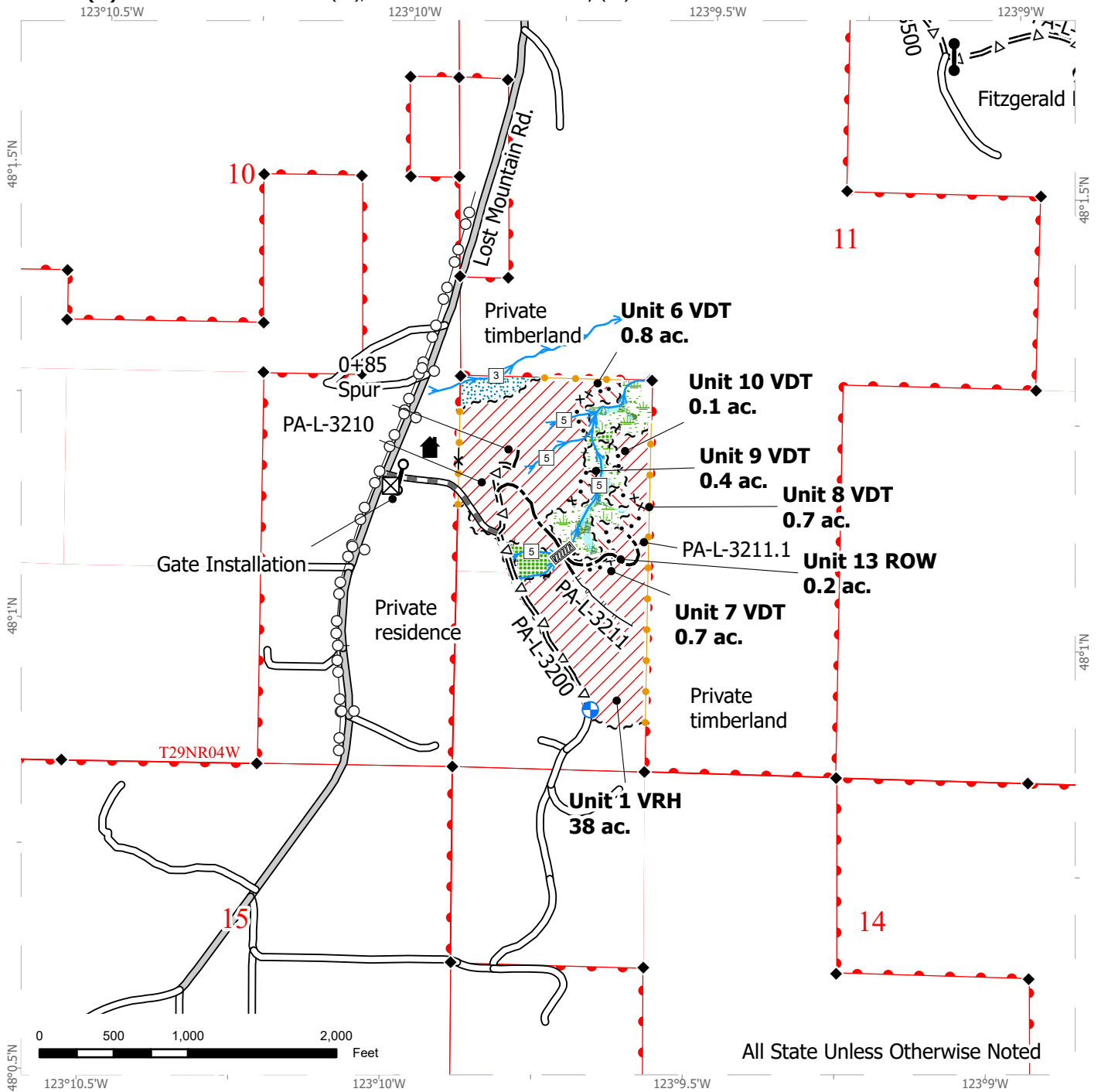
There is no Unit 2 associated with this sale.

This sale has extreme hazard abatement requirements, see contract for details.

TIMBER SALE MAP

SALE NAME: DUNGENESS AND DRAGONS
AGREEMENT #: 30-105915
TOWNSHIP(S): T29NR04W, T30NR04W
TRUST(S): State Forest Transfer (01), Common School and Indemnity (03)

REGION: Olympic
COUNTY(S): Clallam
ELEVATION RGE: 540'-1390'



All State Unless Otherwise Noted

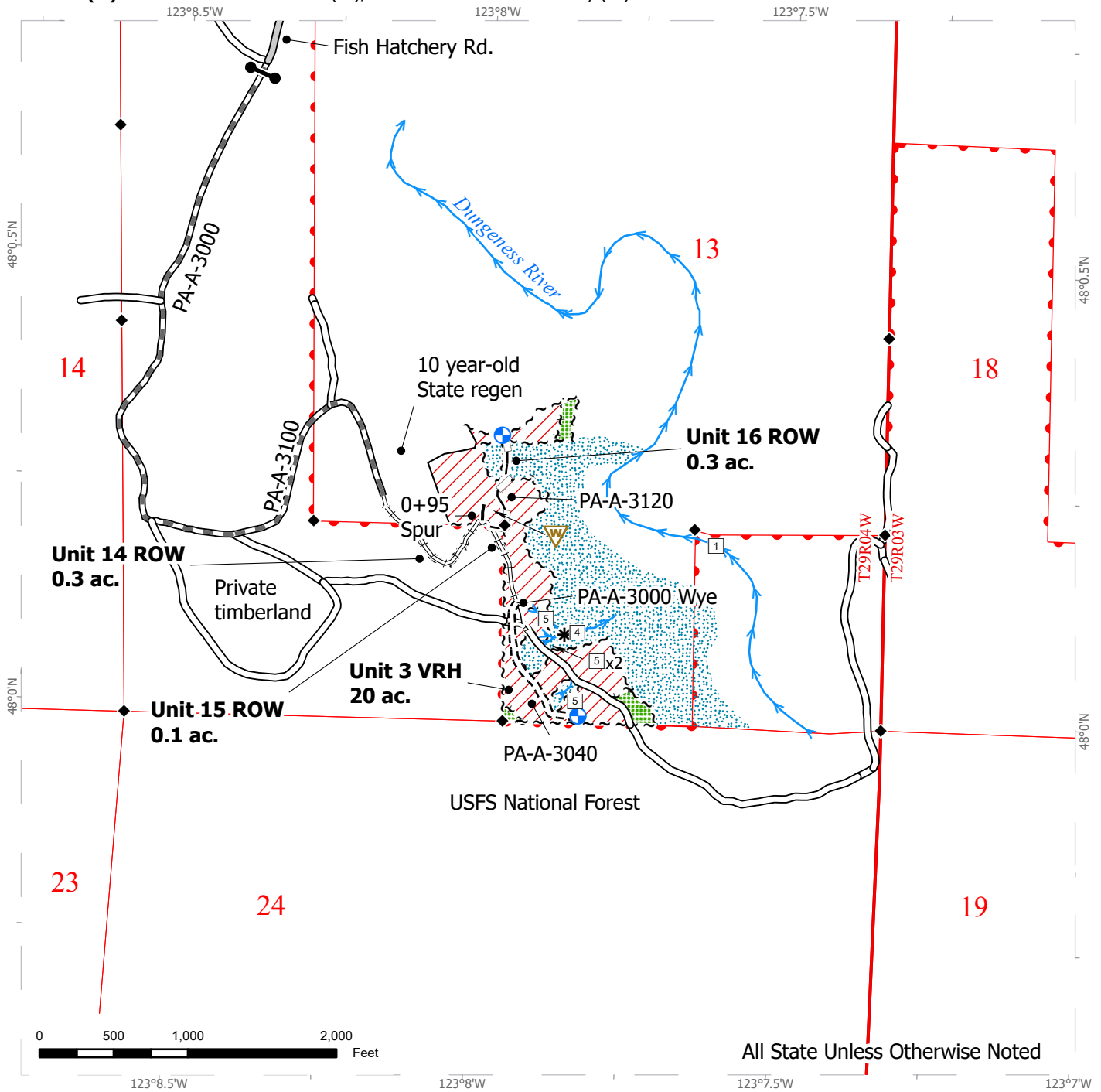
| | | | | |
|------------------------------|-------------------------|-------------------------------|-------------------|---------------------------|
| Variable Retention Harvest | Sale Boundary Tags | County Road | Streams | Underground Pipe |
| Variable Density Thinning | Leave Tree Tags | Existing Roads | Stream Type | Leave Tree Area <1/4-acre |
| Right-of-Way Harvest | Special Management Area | Required Pre-Haul Maintenance | Stream Break | Waste Area |
| Public Land Survey Townships | Right of Way Tags | Optional Pre-Haul Maintenance | Survey Monument | Landing - Proposed |
| Public Land Survey Sections | Timber Type Change | Required Construction | Gate (AA1) | Culvert Install |
| Leave Tree Area | Take / Removal Trees | Optional Construction | Gate Installation | Mailbox |
| Forested Wetland | Property Line | Required Reconstruction | Rock Pit | Signage |
| Wetland Management Zone | Fence | Optional Reconstruction | Utility Box | |
| Riparian Management Zone | Power Lines | Designated Skid Trail | | |
| Hazard Abatement Area | | | | |



TIMBER SALE MAP

SALE NAME: DUNGENESS AND DRAGONS
AGREEMENT #: 30-105915
TOWNSHIP(S): T29NR04W, T30NR04W
TRUST(S): State Forest Transfer (01), Common School and Indemnity (03)

REGION: Olympic
COUNTY(S): Clallam
ELEVATION RGE: 540'-1390'



All State Unless Otherwise Noted

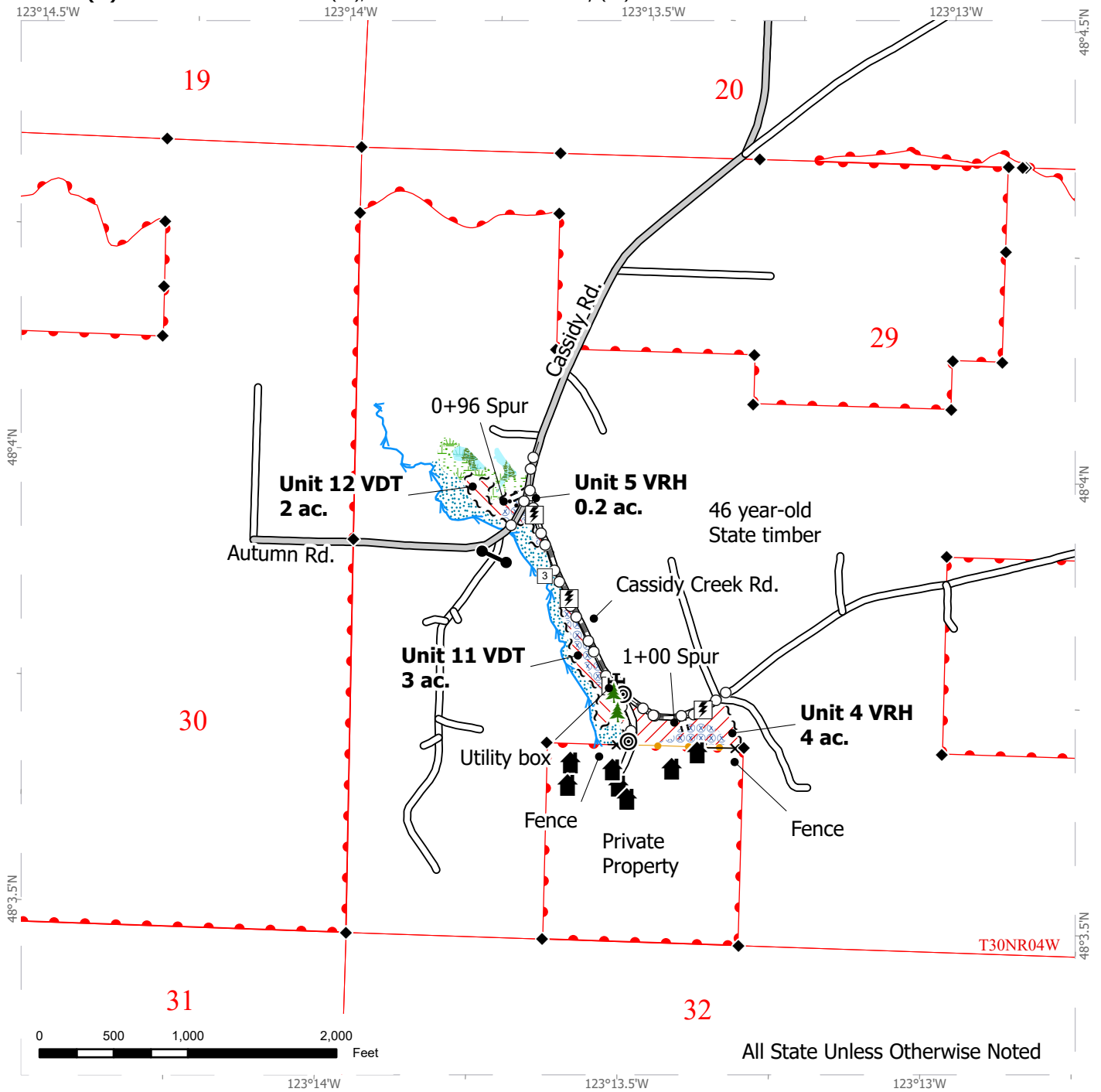
| | | | | |
|--|--|--|--|--|
| | | | | |
| | | | | |
| | | | | |
| | | | | |
| | | | | |
| | | | | |
| | | | | |
| | | | | |
| | | | | |
| | | | | |



TIMBER SALE MAP

SALE NAME: DUNGENESS AND DRAGONS
AGREEMENT #: 30-105915
TOWNSHIP(S): T29NR04W, T30NR04W
TRUST(S): State Forest Transfer (01), Common School and Indemnity (03)

REGION: Olympic
COUNTY(S): Clallam
ELEVATION RGE: 540'-1390'



All State Unless Otherwise Noted

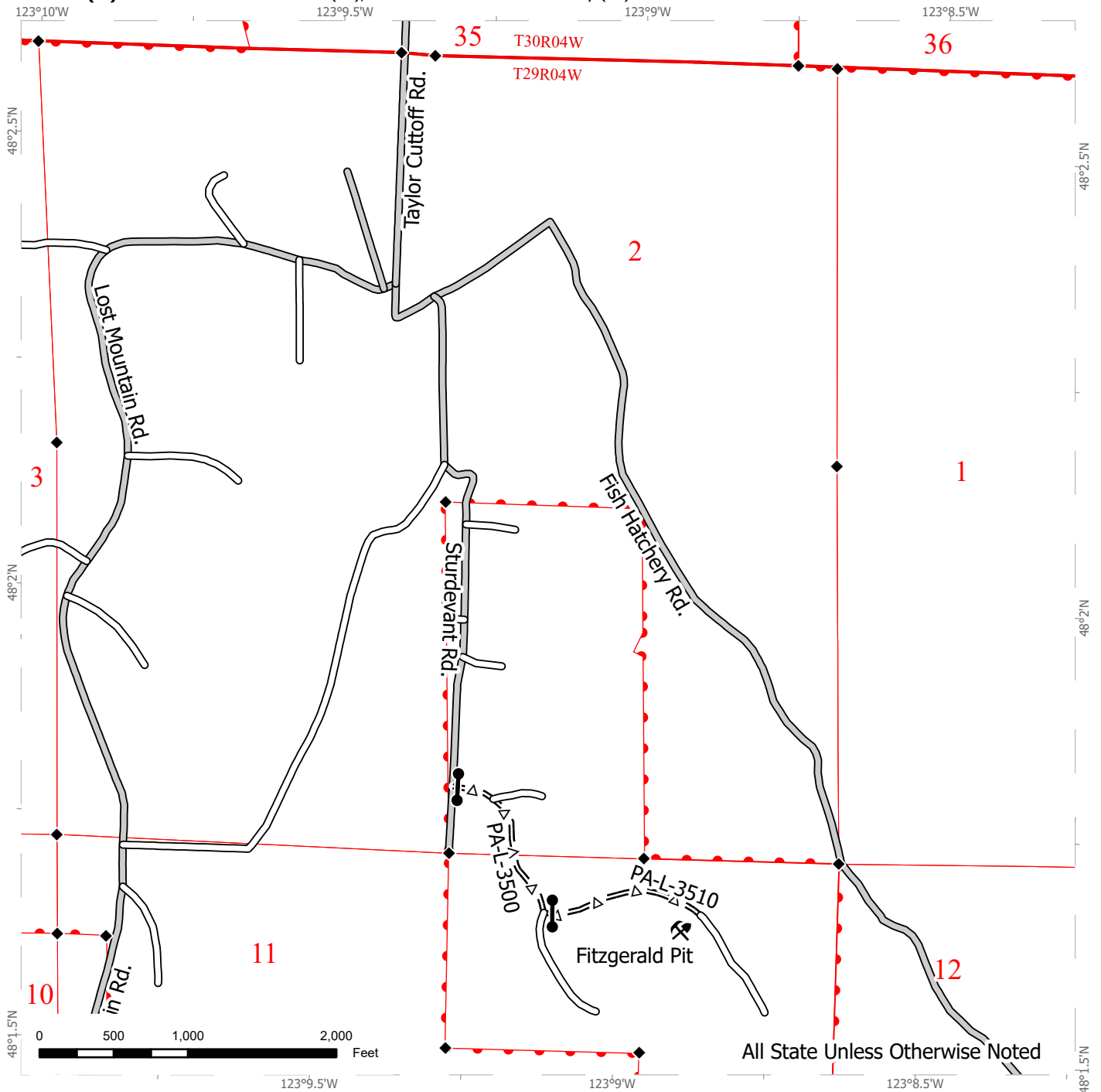
| | | | | |
|--|--|--|--|--|
| | | | | |
| | | | | |
| | | | | |
| | | | | |
| | | | | |
| | | | | |
| | | | | |
| | | | | |
| | | | | |
| | | | | |



TIMBER SALE MAP

SALE NAME: DUNGENESS AND DRAGONS
AGREEMENT #: 30-105915
TOWNSHIP(S): T29NR04W, T30NR04W
TRUST(S): State Forest Transfer (01), Common School and Indemnity (03)

REGION: Olympic
COUNTY(S): Clallam
ELEVATION RGE: 540'-1390'



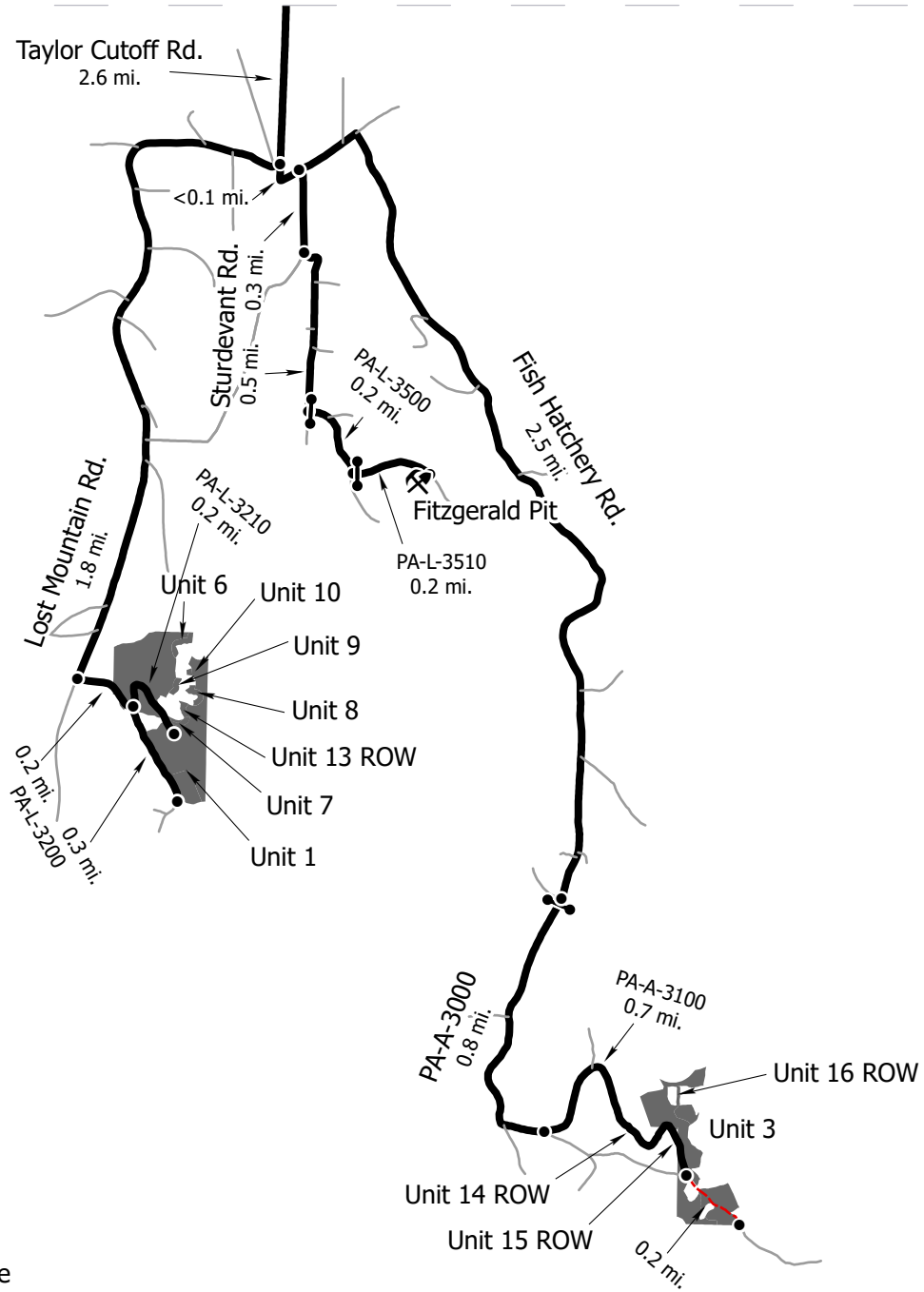
| | | | | |
|--|--|--|--|--|
| | | | | |
| | | | | |
| | | | | |
| | | | | |
| | | | | |
| | | | | |
| | | | | |
| | | | | |
| | | | | |
| | | | | |



DRIVING MAP

SALE NAME: DUNGNESS AND DRAGONS
AGREEMENT#: 30-105915
TOWNSHIP(S): T29NR04W, T30NR04W
TRUST(S): State Forest Transfer (01), Common School and Indemnity (03)

REGION: Olympic
COUNTY(S): Clallam
ELEVATION RGE: 540'-1390'



Map may not be to scale

| | |
|--|--------------------|
| | Timber Sale Unit |
| | Highway |
| | Haul Route |
| | Other Route |
| | View Only Route |
| | Milepost Marker |
| | Distance Indicator |
| | Gate (AA1) |
| | Rock Pit |

DRIVING DIRECTIONS:

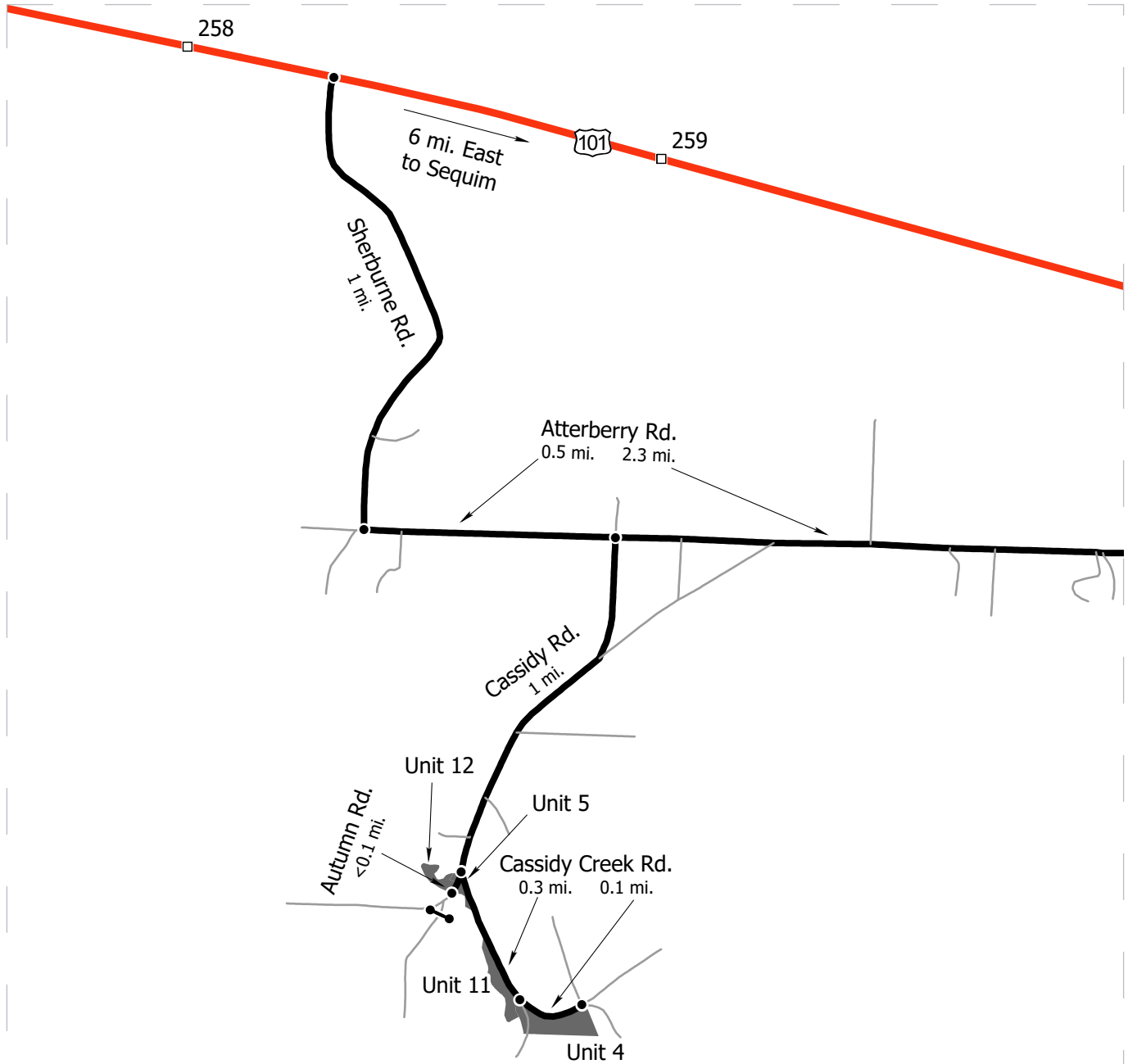
See attached document.



DRIVING MAP

SALE NAME: DUNGNESS AND DRAGONS
AGREEMENT #: 30-105915
TOWNSHIP(S): T29NR04W, T30NR04W
TRUST(S): State Forest Transfer (01), Common School and Indemnity (03)

REGION: Olympic
COUNTY(S): Clallam
ELEVATION RGE: 540'-1390'



Map may not be to scale

| | |
|--|--------------------|
| | Timber Sale Unit |
| | Highway |
| | Haul Route |
| | Other Route |
| | View Only Route |
| | Milepost Marker |
| | Distance Indicator |
| | Gate (AA1) |
| | Rock Pit |

DRIVING DIRECTIONS:

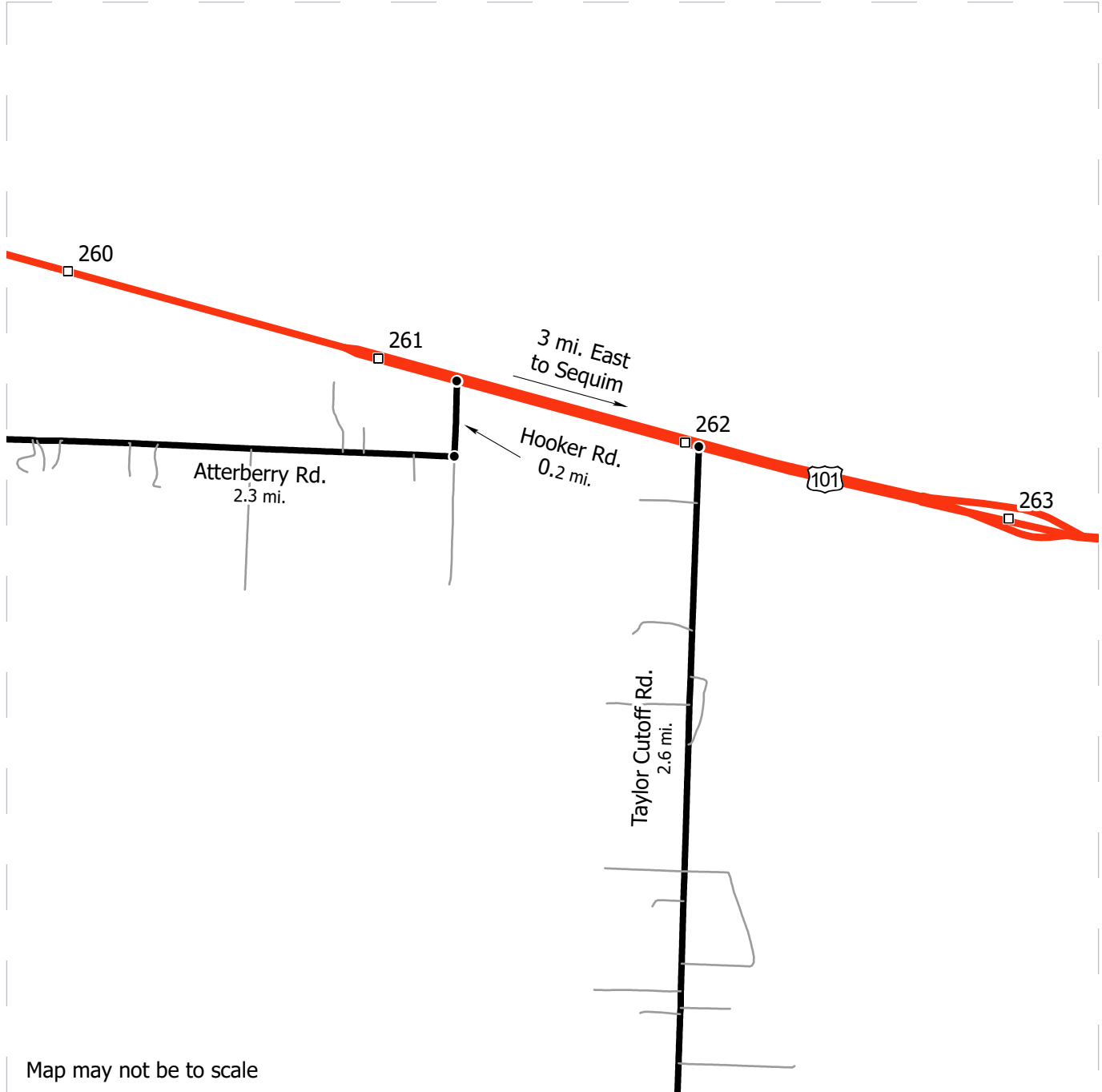
See attached document.



DRIVING MAP

SALE NAME: DUNGENESS AND DRAGONS
AGREEMENT #: 30-105915
TOWNSHIP(S): T29NR04W, T30NR04W
TRUST(S): State Forest Transfer (01), Common School and Indemnity (03)

REGION: Olympic
COUNTY(S): Clallam
ELEVATION RGE: 540'-1390'



- Timber Sale Unit
- Highway
- Haul Route
- Other Route
- View Only Route
- Milepost Marker
- Distance Indicator
- Gate (AA1)
- Rock Pit

DRIVING DIRECTIONS:

See attached document.



Dungeness & Dragons Driving Directions

Units 4, 5, 11 and 12: Turn south off of Hwy 101 onto Sherburne Rd. Proceed 1 mile before turning left on Atterberry Rd and continuing east for 0.5 miles. At the intersection, turn and proceed southwest on Cassidy Rd for 1 mile. Proceeding straight down Autumn Rd for less than a tenth of mile, both Units 5 and 12 will be directly adjacent to the road to the east and west. To reach Units 4 and 11, drive southeast for 0.3 miles on Cassidy Creek Rd from the intersection with Cassidy Rd. Unit 11 will be directly to the west of the following intersection. Unit 4 is adjacent to this intersection as well and can additionally be reached to the southeast by driving 0.1 miles further down Cassidy Creek Rd.

Units 1, 6, 7, 8, 9, 10, 13 ROW and Fitzgerald Pit: Turn south off of Hwy 101 onto Taylor Cutoff Rd. Drive for 3 miles before continuing southwest at the intersection with Fish Hatchery Rd onto Lost Mountain Rd. Drive for an additional 1.8 miles on Lost Mountain Rd before turning left onto the PA-L-3200. Past the gate, the PA-L-3200 is not currently drivable, so proceed on foot for 0.2 miles to reach Unit 1. Deeper portions of the unit can be reached by continuing southeast on the PA-L-3200 for 0.3 miles or by turning left onto the PA-L-3210 and walking for 0.2 miles. Units 7, 8, 9, 10 and 13 ROW are embedded within Unit 1, and can be reached by traversing through the unit.

Units 3, 14 ROW, 15 ROW and 16 ROW: From Taylor Cutoff Rd, veer onto Fish Hatchery Rd and proceed less than a tenth of a mile until you reach the intersection with Sturdevant Rd. Pass this intersection and continue driving on Fish Hatchery Rd for 2.5 miles. Continue past the gate onto the PA-A-3000 for 0.8 miles. Turn left onto the PA-A-3100 and proceed 0.7 miles east. Both Units 14 ROW and 15 ROW are along this road. Unit 16 ROW can be reached by traversing northeast through Unit 3 from Unit 16 ROW. The PA-A-3100 is not drivable past its initial connection with Unit 3. Deeper portions of this unit can be reached by continuing 0.2 miles southeast past the point where the PA-A-3100 reconnects with the PA-A-3000.

Fitzgerald Pit: From Fish Hatchery Rd, turn south onto Sturdevant Rd and drive for 0.3 miles. Veer left at the intersection and continue south on Sturdevant Rd for an additional 0.5 miles. Turn left onto the PA-L-3500 and drive for 0.2 miles. Again, turn left onto the PA-L-3510, drive past the gate, and continue for another 0.2 miles to reach Fitzgerald Pit.



TIMBER NOTICE OF SALE

SALE NAME: DABBLER

AGREEMENT NO: 30-106156

AUCTION: January 30, 2025 starting at 10:00 a.m., **COUNTY:** Clark
Pacific Cascade Region Office, Castle Rock, WA

SALE LOCATION: Sale located approximately 28 miles east of Woodland, WA

**PRODUCTS SOLD
AND SALE AREA:**

All timber, except leave trees bound by yellow "Leave Tree Area" tags, leave trees marked with blue paint, all down timber existing 5 years prior to the day of sale, all timber 60 inches DBH and greater and snags bound by the following:

Unit 1, pink flagging, white "Timber Sale Boundary Tags" with pink flagging, pink flagging, timber type change, the S-8050, S-8054 and the S-8054A road;

Unit 2, white "Timber Sale Boundary" tags with pink flagging and the S-8054 road;

Unit 3, white "Timber Sale Boundary" tags with pink flagging, pink flag line and timber type change;

Unit 4 and 5 ROW, orange "Right of Way" tags;

All forest products above located on part(s) of Sections 35 and 36 all in Township 6 North, Range 4 East, W.M., containing 140 acres, more or less.

CERTIFICATION: This sale is certified under the Sustainable Forestry Initiative® program Standard (cert no: BVC-SFIFM-018227)

ESTIMATED SALE VOLUMES AND QUALITY:

| Species | Avg DBH | Ring Count | Total MBF | MBF by Grade | | | | | | | | |
|-------------|---------|------------|-----------|--------------|----|-----|-------|----|-------|-------|-----|----|
| | | | | 1P | 2P | 3P | SM | 1S | 2S | 3S | 4S | UT |
| Douglas fir | 23.4 | 10 | 6,041 | | | 324 | 1,308 | | 3,275 | 1,020 | 99 | 15 |
| Hemlock | 18.1 | | 2,529 | | | | | | 1,828 | 543 | 120 | 38 |
| Maple | 15.3 | | 32 | | | | | | 12 | 6 | 14 | |
| Redcedar | 20.8 | | 17 | | | | | | | 15 | 2 | |
| Red alder | 10.6 | | 2 | | | | | | | | 2 | |
| Sale Total | | | 8,621 | | | | | | | | | |

MINIMUM BID: \$2,909,000.00 **BID METHOD:** Sealed Bids

PERFORMANCE SECURITY: \$100,000.00 **SALE TYPE:** Lump Sum

EXPIRATION DATE: October 31, 2026 **ALLOCATION:** Export Restricted

BID DEPOSIT: \$290,900.00 or Bid Bond. Said deposit shall constitute an opening bid at the appraised price.



TIMBER NOTICE OF SALE

HARVEST METHOD: Cable, Shovel, Track skidder, and Cable-Assist. This sale is estimated to be 75 percent ground based and 25 percent cable harvest systems. Ground based harvesting is restricted to sustained slopes of 45 percent or less, self-leveling equipment to 55 percent or less and cable-assist to 75 percent. Yarding will not be permitted from October 1 to April 30 unless authorized in writing by the Contract Administrator.

ROADS: 36.67 stations of required reconstruction. 16.22 stations of optional construction. 37.80 stations of optional reconstruction. 254.49 stations of required prehaul maintenance. 22.10 stations of abandonment.

Rock used in accordance with the quantities on the ROCK LIST may be obtained from the S-8054A Pit in Section 36, T6N, R4E W.M. on state land at no charge to the Purchaser. Purchaser shall obtain written approval from the Contract Administrator for the use of material from any other source.

Rock used in accordance with the quantities on the ROCK LIST may be obtained from any commercial source at the Purchaser's expense. Rock sources are subject to written approval by the Contract Administrator before their use. The hauling of forest products will not be permitted from October 1 to April 30 unless authorized in writing by the Contract Administrator.

ACREAGE DETERMINATION

CRUISE METHOD: The sale acres were determined by GPS delineation. Cruise was completed using variable plot cruise methods.

FEES: \$146,557.00 is due on day of sale. \$9.00 per MBF is due upon removal. These are in addition to the bid price.

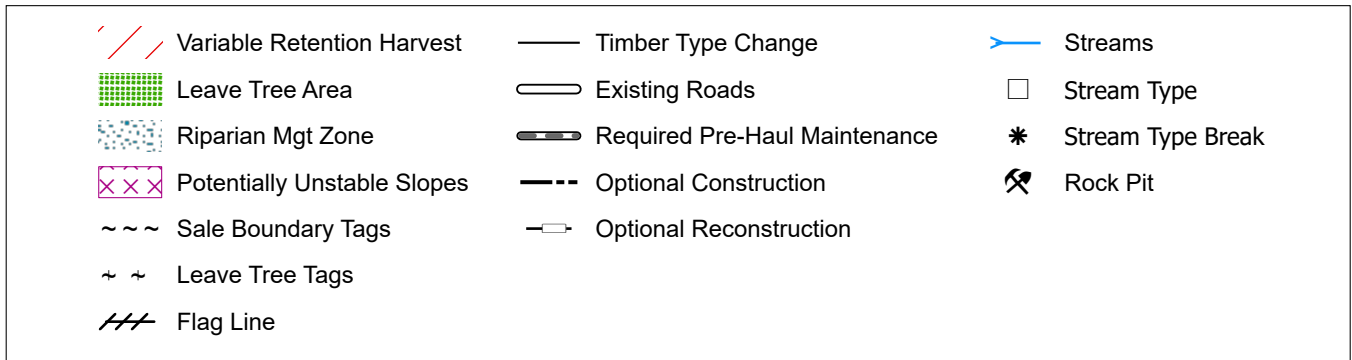
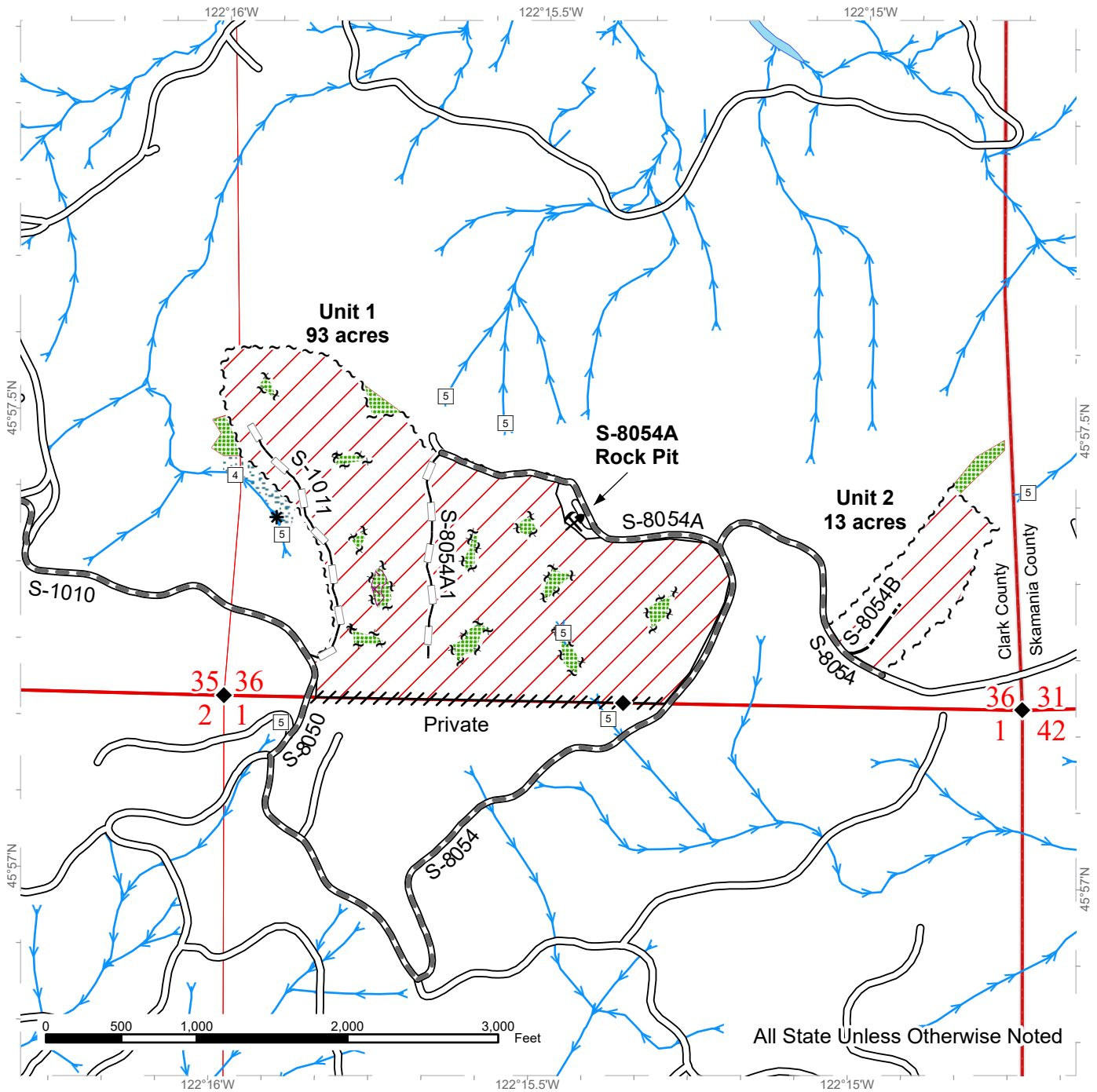
SPECIAL REMARKS: This sale is estimated to contain 330 MBF of 3P Douglas-fir, 1,323 MBF of SM Douglas-fir, 1,263 MBF of HQ Douglas-fir 2 Saw and better, 178 MBF of HQ Douglas-fir 3 Saw and 86 MBF of Pole quality Douglas-fir. See Cruise for further details.

Purchaser must obtain Overloaded Permit from US Forest Service to drive overloaded vehicles over USFS 54 Canyon Creek Bridge. Overloaded vehicles are considered to be anything over 80,000 pounds.

TIMBER SALE MAP

SALE NAME: DABBLER
AGREEMENT #: 30-106156
TOWNSHIP(S): T6R4E
TRUST(S): Common School and Indemnity (3), State Forest Purchase (2), State Forest Transfer (1)

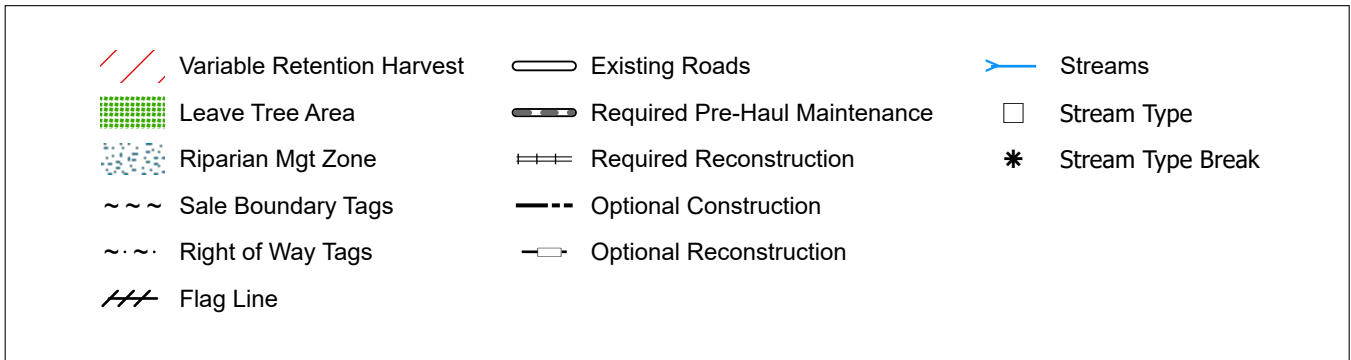
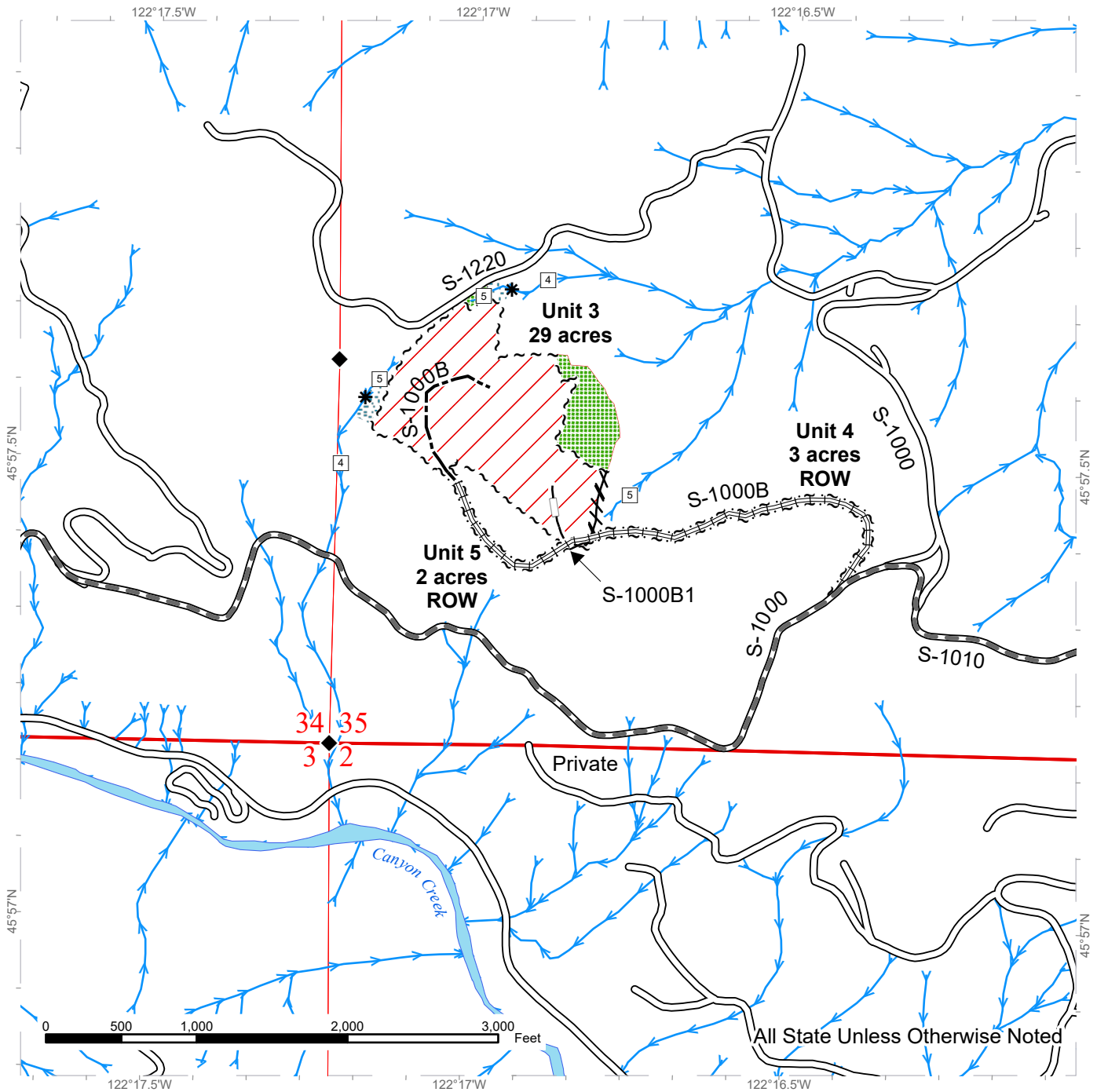
REGION: Pacific Cascade Region
COUNTY(S): Clark
ELEVATION RGE: 1400-1920



TIMBER SALE MAP

SALE NAME: DABBLER
AGREEMENT #: 30-106156
TOWNSHIP(S): T6R4E
TRUST(S): Common School and Indemnity (3), State Forest Purchase (2), State Forest Transfer (1)

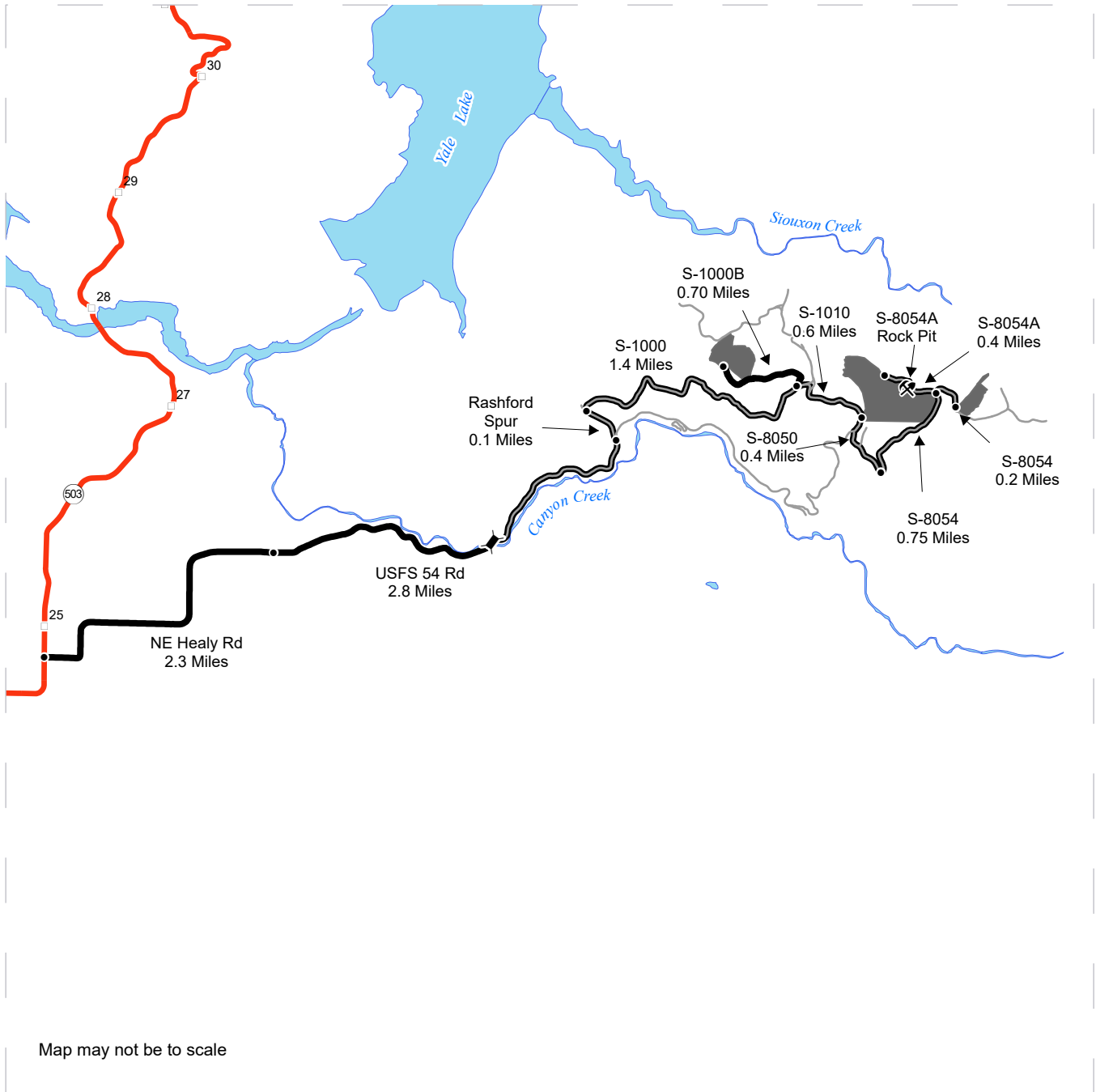
REGION: Pacific Cascade Region
COUNTY(S): Clark
ELEVATION RGE: 1400-1920



DRIVING MAP

SALE NAME: DABBLER
 AGREEMENT#: None
 TOWNSHIP(S): T6R4E
 TRUST(S): Common School and Indemnity (3), State Forest Purchase (2), State Forest Transfer (1)

REGION: Pacific Cascade Region
 COUNTY(S): Clark
 ELEVATION RGE: 1400-1920



Map may not be to scale

| | |
|--|--|
| <ul style="list-style-type: none"> Timber Sale Unit Highway Haul Route Other Road Bridge Distance Indicator(s) Rock Pit | <p><u>DRIVING DIRECTIONS:</u></p> <p>From Highway 503, turn east onto NE Healy Rd. Continue on NE Healy Rd for 2.3 miles. NE Healy Rd becomes USFS 54 Rd. Travel on USFS 54 Rd for 2.8 miles. Turn left (North) onto the Rashford Spur and follow for 0.1 miles. Turn right (Northeast) onto the S-1000 and follow for 1.4 miles to Unit 3. Turn right (Southeast) onto the S-1010 and continue for 0.6 miles to the S-8050. Continue on the S-8050 (South) and follow for 0.4 miles. Turn left (North) onto the S-8054 and follow for 0.75 miles to Unit 1. Turn left (East) onto the S-8054A road and drive for 0.15 miles to the S-8054A Rock Pit. Turn right (East) onto the S-8054A road and follow for 0.2 miles to Unit 2.</p> |
|--|--|





TIMBER NOTICE OF SALE

SALE NAME: MISTY

AGREEMENT NO: 30-103587

AUCTION: February 25, 2025 starting at 10:00 a.m., COUNTY: Grays Harbor South Puget Sound Region Office, Enumclaw, WA

SALE LOCATION: Sale located approximately 6 miles north of Oakville, WA.

PRODUCTS SOLD AND SALE AREA:

All timber, except trees bounded out by yellow leave tree area tags, all trees 60 inches or larger measured at diameter at breast height, snags, and down timber existing more than 5 years from the day of sale, bounded by the following: white Timber Sale Boundary tags, timber type change marked with pink flagging, and the DC-Line, DC-1000, and DC-1040 roads in Unit #1;

All timber, except leave trees bounded out by yellow leave tree area tags, snags, and down timber existing more than 5 years from the day of sale, bounded by the following: white Timber Sale Boundary tags, timber type change marked with pink flagging, and the DC-2120 Road in Unit #2;

All timber bounded by orange right of way tags in Daylighting Unit #3;

All timber bounded by orange right of way tags and the DC-Line in Daylighting Unit #4.

All forest products above located on part(s) of Sections 1, 2, 11 and 12 all in Township 16 North, Range 5 West, W.M., containing 116 acres, more or less.

CERTIFICATION: This sale is certified under the Sustainable Forestry Initiative® program Standard (cert no: BVC-SFIFM-018227)

ESTIMATED SALE VOLUMES AND QUALITY:

Table with columns: Species, Avg DBH, Ring Count, Total MBF, and MBF by Grade (1P, 2P, 3P, SM, 1S, 2S, 3S, 4S, UT). Rows include Douglas fir, Red alder, Redcedar, Maple, Hemlock, and Sale Total.

MINIMUM BID: \$2,314,000.00 BID METHOD: Sealed Bids

PERFORMANCE SECURITY: \$100,000.00 SALE TYPE: Lump Sum

EXPIRATION DATE: October 31, 2026 ALLOCATION: Export Restricted

BID DEPOSIT: \$231,400.00 or Bid Bond. Said deposit shall constitute an opening bid at the appraised price.

HARVEST METHOD: Harvesting activities are estimated to be 8 percent cable and 92 percent ground based harvest. Cable and cable-tethered equipment allowed on all slopes. Non-tethered self-



TIMBER NOTICE OF SALE

leveling equipment limited to sustained slopes of 65 percent or less, all other ground based equipment limited to sustained slopes of 45 percent or less, with rubber tired skidders permitted on pre-approved skid trails in Unit #1 only per clause H-140. Yarding may be restricted during wet weather if rutting becomes excessive, per clause H-017.

Falling and yarding will not be permitted on weekends or State recognized holidays in all units, unless authorized in writing by the Contract Administrator. In addition, yarding with rubber tired skidders will not be permitted in Unit #1 from November 1 to April 30, unless authorized in writing by the Contract Administrator.

ROADS:

17.99 stations of optional construction. 803.95 stations of required prehaul maintenance. 6.20 stations of required abandonment. 17.99 stations of abandonment, if constructed. Purchaser maintenance on the DC-Line (From HWY 12 to the intersection of the DC-Line and DC-2100), DC-0001, DC-1000, DC-1010, DC-1040, DC-2100, DC-2120, GC-0110, GC-0115, and GC-0116 roads. Designated maintenance on all other roads used.

Rock for this proposal may be obtained from the State owned Lowbank Quarry and Upper Lytle Quarry, and up to 1,260 cy of 2-inch crushed from the existing stockpile at Upper Lytle Quarry, at no cost to the Purchaser, or any commercial rock source at the Purchaser's expense.

All road work activities (except for the DC-2100 Road as noted below) will not be permitted from November 1 to April 30, nor on weekends or State recognized holidays, unless authority to do so is granted, in writing, by the Contract Administrator. If permission is granted to operate from November 1 to April 30, a maintenance plan may be required per Road Plan clause 1-26. Abandonment on the DC-2100 Road at station 20+00 will not be permitted from October 1 to June 30, unless authority is granted, in writing, by the **State**.

The hauling of forest products will not be permitted from November 1 to April 30, nor on weekends or State recognized holidays, unless authorized in writing by the Contract Administrator. If permission is granted to operate from November 1 to April 30, preventative measures may be required to protect water, soil, roads and other forest assets.

ACREAGE DETERMINATION

CRUISE METHOD: Unit acreage was determined by traversing boundaries by GPS in all units. GPS data files are available at DNR's website for timber sale auction packets. See cruise narrative for cruise method.

FEES: \$93,483.00 is due on day of sale. \$9.00 per MBF is due upon removal. These are in addition to the bid price.

SPECIAL REMARKS: This sale contains high quality Douglas-fir sawlogs and Douglas-fir and redcedar poles. See Cruise.

The abandonment of the end of the DC-2100 Road includes removal of a fish stream culvert with a short operating window per Road Plan clause 1-25.

Purchaser shall remove from daylighting Units #3 and #4 all forest products as specified in contract clauses H-140 and H-141.



TIMBER NOTICE OF SALE

Purchaser shall cut all hardwood stems, including vine maple, 6 feet tall or greater within Units #1 and #2, leaving a stump no more than 12 inches in height.

There are remnant blue painted rings on trees in Unit #2 from a past thinning operation. Trees with blue painted rings are take trees, unless located within tagged leave tree area clumps.

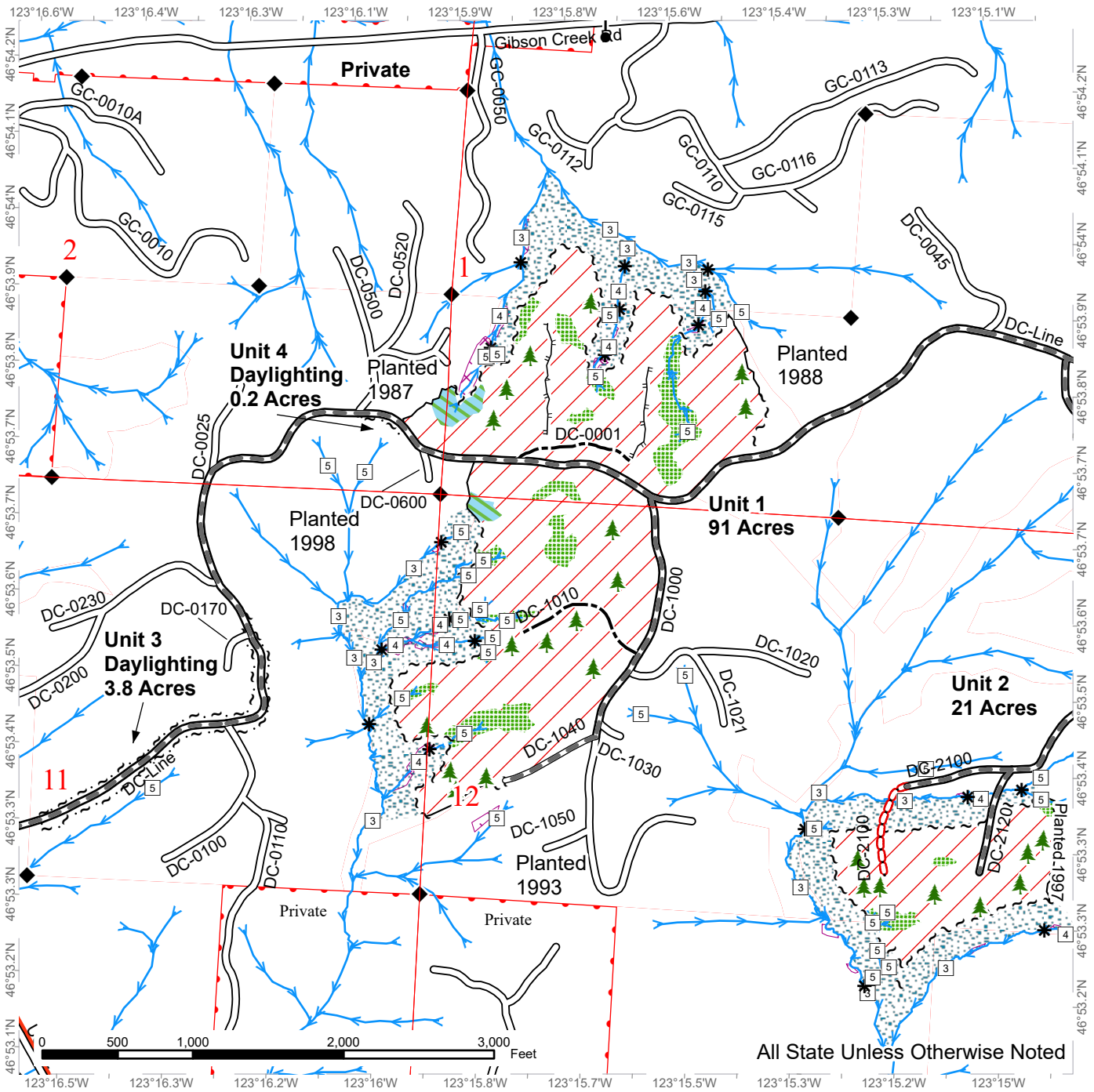
Note to cruisers and appraisers: Please refrain from leaving pink, orange, or blue flagging from your cruises in or around the sale area to avoid confusion with DNR's marking. Additionally, for the safety of the public, please remove from roads all string from string boxes used during appraising or cruising this sale.

See map for gate locations. Gate keys may be obtained by contacting the South Puget Sound Region office at (360) 825-1631 or by contacting Brady Dier at (360) 751-9188.

TIMBER SALE MAP

SALE NAME: MISTY
AGREEMENT #: 30-103587
TOWNSHIP(S): T16R5W
TRUST(S): Common School and Indemnity (3), Forest Board Repayment (42), State Forest Purchase (2)

REGION: South Puget Sound Region
COUNTY(S): Grays Harbor
ELEVATION RGE: 160-560



All State Unless Otherwise Noted

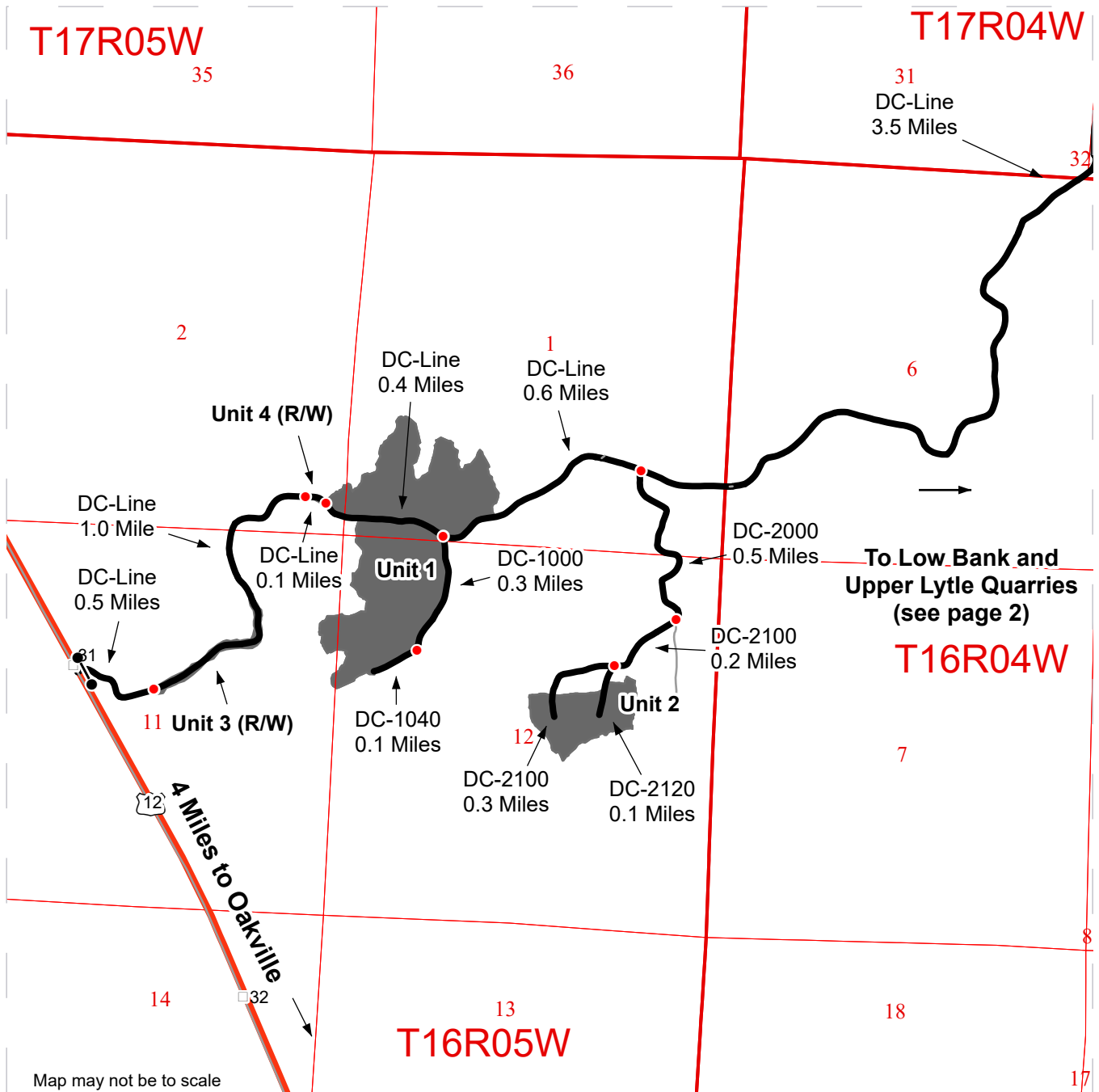
| | | |
|-------------------------------|-------------------------------|---------------------------|
| Sale Area | Required Pre-Haul Maintenance | Timber Type Change |
| Non-Tradeable Leave Tree Area | Optional Construction | Leave Tree Area <1/4-acre |
| Leave Tree Area | Required Abandonment | Stream Type |
| Riparian Mgt Zone | Pre-Approved Skid Trails | Stream Type Break |
| Forested Wetland | Streams | Survey Monument |
| Tailhold Restriction Area | Sale Boundary Tags | Property Line |
| Existing Roads | Right of Way Tags | |



DRIVING MAP

SALE NAME: MISTY
 AGREEMENT#: 30-103587
 TOWNSHIP(S): T16R5W
 TRUST(S): Common School and Indemnity (3), Forest Board Repayment (42), State Forest Purchase (2)

REGION: South Puget Sound Region
 COUNTY(S): Grays Harbor
 ELEVATION RGE: 160-560



Map may not be to scale

| | |
|--|---------------------|
| | Timber Sale Unit |
| | Haul Route |
| | Other Road |
| | Milepost Markers |
| | Distance Indicator |
| | Gate (Master H-957) |
| | Highway |

DRIVING DIRECTIONS:

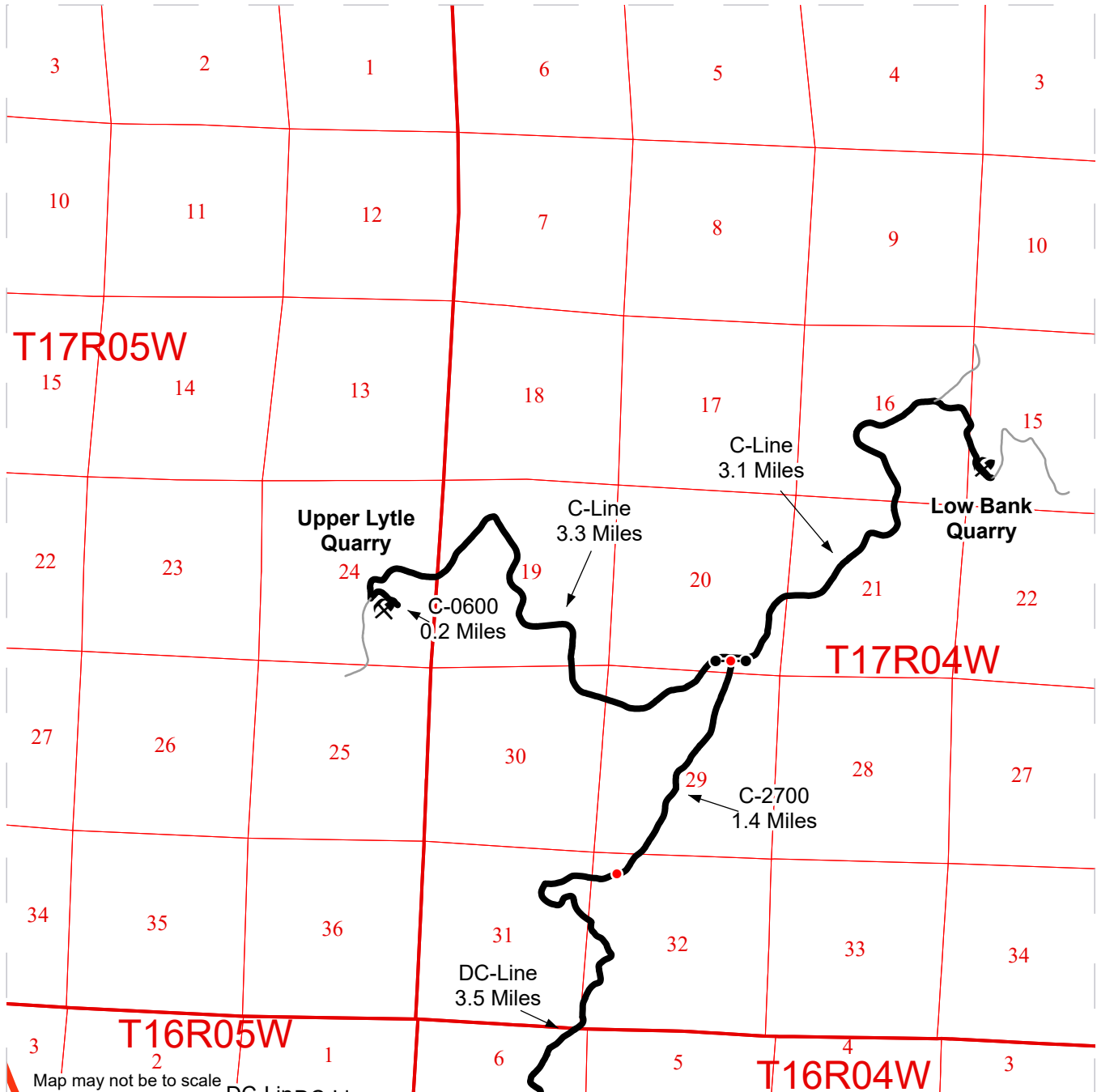
See attached driving directions.









DRIVING MAP

SALE NAME: MISTY
 AGREEMENT#: 30-103587
 TOWNSHIP(S): T16R5W
 TRUST(S): Common School and Indemnity (3), Forest Board Repayment (42), State Forest Purchase (2)

REGION: South Puget Sound Region
 COUNTY(S): Grays Harbor
 ELEVATION RGE: 160-560



-  Haul Route
-  Other Road
-  Distance Indicator
-  Gate (Master H-957)
-  Rock Pit
-  Highway

DRIVING DIRECTIONS:
 See attached driving directions.



DRIVING DIRECTIONS:

From Milepost 31 on Highway 12:

Turn east onto the DC-Line. Travel 0.5 miles to reach Unit 3 (R/W).

Continue 1.0 mile on the DC-Line to reach Unit 4 (R/W).

Continue another 0.1 miles on the DC-Line for Unit 1.

For Unit 2, continue 1.0 mile on the DC-Line, then turn right (south) onto the DC-2000. Travel 0.5 miles, then continue onto the DC-2100. Travel 0.2 miles on the DC-2100 to reach Unit 2.

For Low Bank and Upper Lytle Quarries, continue 3.5 miles west on the DC-Line from the DC-Line/DC-2000 junction. Continue onto the C-2700 and travel 1.4 miles to reach the C-Line. Once at the C-Line/C-2700 junction, head 3.1 miles east on the C-Line to reach Low Bank Quarry. For Upper Lytle Quarry, travel 3.3 miles west on the C-Line from the C-Line/C-2700 junction. Then turn left (east) onto the C-0600 and continue 0.2 miles to reach Upper Lytle Quarry.



TIMBER NOTICE OF SALE

SALE NAME: TWEEDY

AGREEMENT NO: 30-107101

AUCTION: January 30, 2025 starting at 10:00 a.m., COUNTY: Grays Harbor Pacific Cascade Region Office, Castle Rock, WA

SALE LOCATION: Sale located approximately 13 miles west of Oakville, WA

PRODUCTS SOLD AND SALE AREA:

All timber, except leave trees bound by yellow "Leave Tree Area" tags, leave trees marked with blue paint, and all down timber existing 5 years prior to the day of sale, all downed timber 25 inches in diameter and larger, all timber 60 inches DBH and larger, and snags bound by the following,

Unit 1, white "Timber Sale Boundary" tags and pink flagging, and the T-Line;

Unit 2, white "Timber Sale Boundary" tags and pink flagging;

All forest products above located on part(s) of Sections 1 all in Township 15 North, Range 6 West, Sections 36 all in Township 16 North, Range 6 West, W.M., containing 128 acres, more or less.

CERTIFICATION: This sale is certified under the Sustainable Forestry Initiative® program Standard (cert no: BVC-SFIFM-018227)

ESTIMATED SALE VOLUMES AND QUALITY:

Table with columns: Species, Avg DBH, Ring Count, Total MBF, and MBF by Grade (1P, 2P, 3P, SM, 1S, 2S, 3S, 4S, UT). Rows include Douglas fir, Hemlock, Redcedar, Spruce, Red alder, Maple, and Sale Total.

MINIMUM BID: \$1,367,000.00 BID METHOD: Sealed Bids

PERFORMANCE SECURITY: \$100,000.00 SALE TYPE: Lump Sum

EXPIRATION DATE: October 31, 2026 ALLOCATION: Export Restricted

BID DEPOSIT: \$136,700.00 or Bid Bond. Said deposit shall constitute an opening bid at the appraised price.

HARVEST METHOD: This sale is estimated to be 75 percent ground based harvest and 25 percent cable harvest. Shovel yarding will not be permitted on sustained slopes over 45 percent. Self-Leveling ground based yarding equipment will not be permitted on sustained slopes over 60 percent. 6-wheeled rubber-tired skidders with over-the-tire-tracks spanning both sets of rear tires will not be permitted on sustained slopes over 40 percent. Cable assist operations will not be permitted on sustained slopes over 75 percent.



TIMBER NOTICE OF SALE

ROADS: 31.07 stations of required construction. 40.97 stations of optional construction. 80.10 stations of required prehaul maintenance. 38.41 stations of abandonment.

Rock used in accordance with the quantities on the ROCK LIST may be obtained from any commercial source at the Purchaser's expense. Rock sources are subject to written approval by the Contract Administrator before their use.

On the T-2000 road at Station 41+15, Purchaser shall remove existing culverts from live streams and leave the resulting channel open with excavation slope and excavated channel width as specified. See Road Plan for further details and FPA for timing restrictions.

ACREAGE DETERMINATION

CRUISE METHOD: The sale acres were determined by GPS delineation. Cruise was completed using variable plot cruise methods.

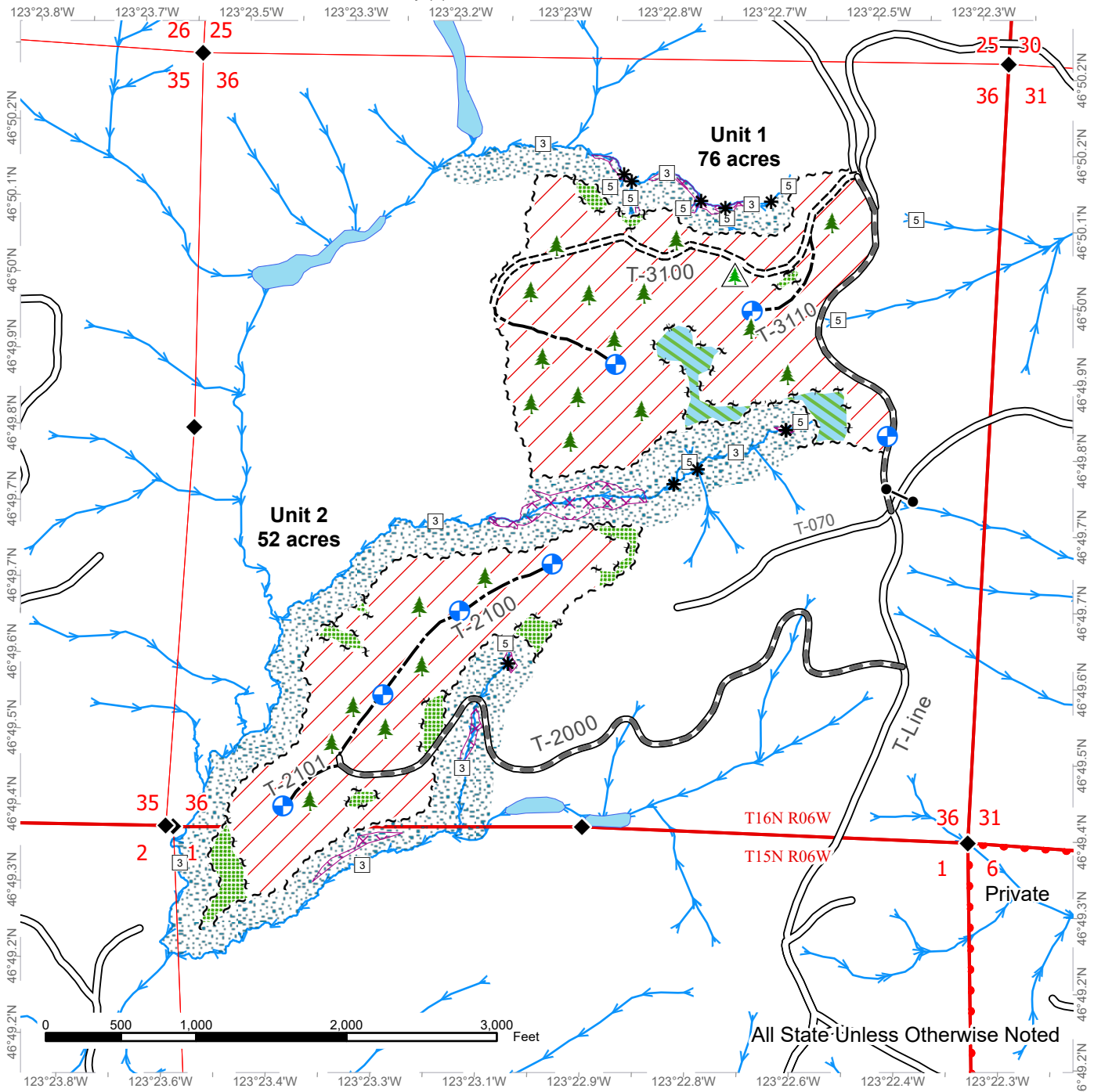
FEES: \$90,000.00 is due on day of sale. \$9.00 per MBF is due upon removal. These are in addition to the bid price.

SPECIAL REMARKS: This sale contains approximately 137 MBF DF Poles, 76 MBF 3P DF, 183 MBF SM DF, and 159 MBF High Quality 2 saw DF. See Cruise for additional information.

TIMBER SALE MAP

SALE NAME: TWEEDY
AGREEMENT #: 30-107101
TOWNSHIP(S): T15R6W, T16R6W
TRUST(S): Common School and Indemnity (3)

REGION: Pacific Cascade Region
COUNTY(S): Grays Harbor
ELEVATION RGE: 560-880



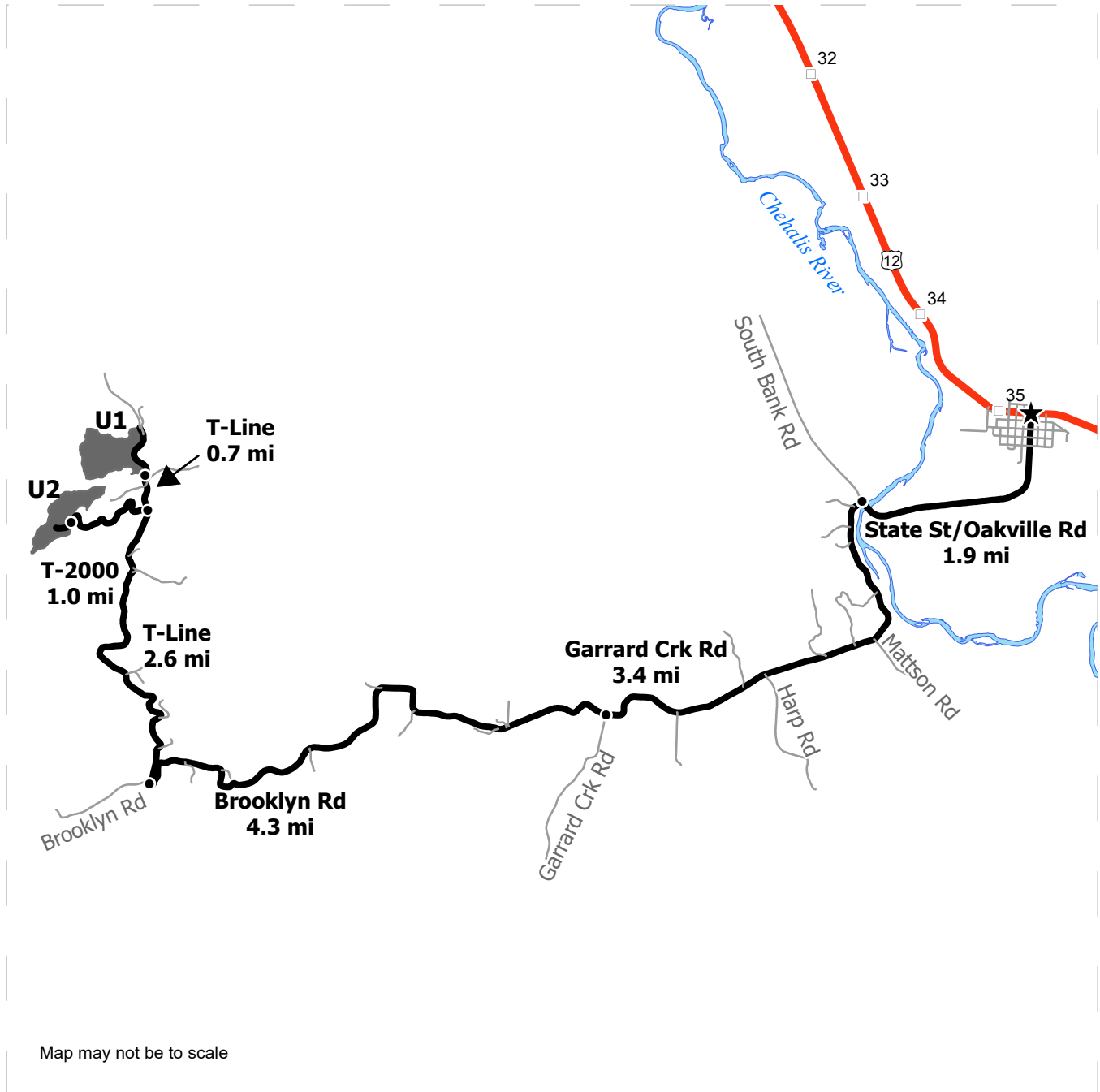
- | | | |
|-----------------------------|-------------------------------|---------------------------|
| Variable Retention Harvest | Property Line | Stream Type |
| Non-Tradeable Leave Clump | Existing Roads | Stream Type Break |
| Leave Tree Area | Required Pre-Haul Maintenance | Survey Monument |
| Riparian Mgt Zone | Required Construction | Landing - Proposed |
| Potentially Unstable Slopes | Optional Construction | Leave Tree Area <1/4-acre |
| Sale Boundary Tags | Waterbodies | Non-Tradeable Leave Trees |
| Leave Tree Tags | Streams | |



DRIVING MAP

SALE NAME: TWEEDY
AGREEMENT#: 30-107101
TOWNSHIP(S): T15R6W, T16R6W
TRUST(S): Common School and Indemnity (3)

REGION: Pacific Cascade Region
COUNTY(S): Grays Harbor
ELEVATION RGE: 560-880



Map may not be to scale

- Distance Indicator
- ★ Oakville
- 12 Highway Shield
- Timber Sale Unit
- Haul Route
- Other Road
- Milepost Markers
- Water Courses

DRIVING DIRECTIONS:

From intersection of US-12/Pine and State St. in Oakville, head south on State St. for 1.9 miles, becoming Oakville Rd. From end of Oakville Rd., turn left onto Garrard Creek Rd. and follow 3.4 miles before making a right onto Brooklyn Rd. Follow Brooklyn Rd. 4.3 miles and turn right onto T-Line (CB marker 20) Follow T-Line for 2.6 miles to reach T-2000.

Unit 1: Continue 0.7 miles to reach Unit 1.
 Unit 2: Turn left onto T-2000 and follow 1.0 mile to reach Unit 2.





TIMBER NOTICE OF SALE

SALE NAME: FISH AND CHIPS

AGREEMENT NO: 30-104810

AUCTION: January 29, 2025 starting at 10:00 a.m.,
Olympic Region Office, Forks, WA

COUNTY: Jefferson

SALE LOCATION: Sale located approximately 60 miles southwest of Forks, WA

**PRODUCTS SOLD
AND SALE AREA:**

All timber except trees marked with a band of blue paint, or bounded out by Leave Tree Area tags, no downed red cedar; bounded by Timber Sale Boundary tags and the Q-510 road in Unit 1; bounded by Timber Sale Boundary tags, flag line, and the Q-2300 road in Unit 2; bounded by Timber Sale Boundary tags, the Q-1200 and Q-1869 roads in Unit 3; bounded by Timber Sale Boundary tags, and special management area in Unit 4.

All forest products above located on part(s) of Sections 13, 14, 23, 24, 25 and 26 all in Township 24 North, Range 11 West, W.M., containing 291 acres, more or less.

CERTIFICATION: This sale is certified under the Sustainable Forestry Initiative® program Standard (cert no: BVC-SFIFM-018227)

ESTIMATED SALE VOLUMES AND QUALITY:

| Species | Avg DBH | Ring Count | Total MBF | MBF by Grade | | | | | | | | |
|-------------|---------|------------|-----------|--------------|----|----|----|----|-------|-------|-----|----|
| | | | | 1P | 2P | 3P | SM | 1S | 2S | 3S | 4S | UT |
| Douglas fir | 16.8 | 6 | 4,797 | | | | | | 1,826 | 2,343 | 545 | 83 |
| Hemlock | 14.4 | 6 | 3,948 | | | | | | 1,068 | 2,159 | 697 | 25 |
| Spruce | 11.2 | | 97 | | | | | | 32 | 32 | 33 | |
| Red alder | 13.4 | | 37 | | | | | | | 8 | 29 | |
| Sale Total | | | 8,879 | | | | | | | | | |

MINIMUM BID: \$1,622,000.00

BID METHOD: Sealed Bids

PERFORMANCE

SECURITY: \$100,000.00

SALE TYPE: Lump Sum

EXPIRATION DATE: October 31, 2027

ALLOCATION: Export Restricted

BID DEPOSIT: \$162,200.00 or Bid Bond. Said deposit shall constitute an opening bid at the appraised price.

HARVEST METHOD: Ground based 85%, uphill cable 10%, downhill cable 5%.

Forest products sold under this contract shall be harvested and removed using cable, cable-tethered, and ground based equipment. Cable-tethered equipment is limited to sustained slopes of 75 percent and less. Ground based equipment is limited to tracked equipment on sustained slopes that are 45 percent and less. Rubber tired skidders and shovel yarding are restricted unless skidding and rutting requirements can be met and a harvest plan is submitted and approved in writing by the Contract Administrator. Authority to use other equipment or to operate outside the equipment specifications detailed above must be approved in writing by the State.



TIMBER NOTICE OF SALE

30' Equipment Limitations Zones on all typed water. Falling and Yarding will not be permitted from October 15 - April 15 unless authorized in writing by the Contract Administrator.

ROADS:

61.15 stations of optional construction. 1024.55 stations of optional prehaul maintenance. 15.75 stations of decommissioning. All road activities, including haul, is restricted from October 15th - April 15th unless authorized in writing by Contract Administrator.

Required Rock Source Work:

Vinegar Pit- Remove vegetation as directed by Contract Administrator.

Phelan Pit- Strip 3/4 acres to usable rock, crush 10,000 CY of 4th Jaw Run rock.

Marbled Murrelet Timing Restrictions: Roads Q-1200, and Q-1800. Any road work, right-of-way timber falling and yarding, rock pit operations or operation of heavy equipment performed during the marbled murrelet nesting season (April 1 - September 23) is restricted to two hours after sunrise to two hours before sunset.

ACREAGE DETERMINATION

CRUISE METHOD: Sale acreage was 100% GPS'd. Sale units were cruised using a variable plot sample.

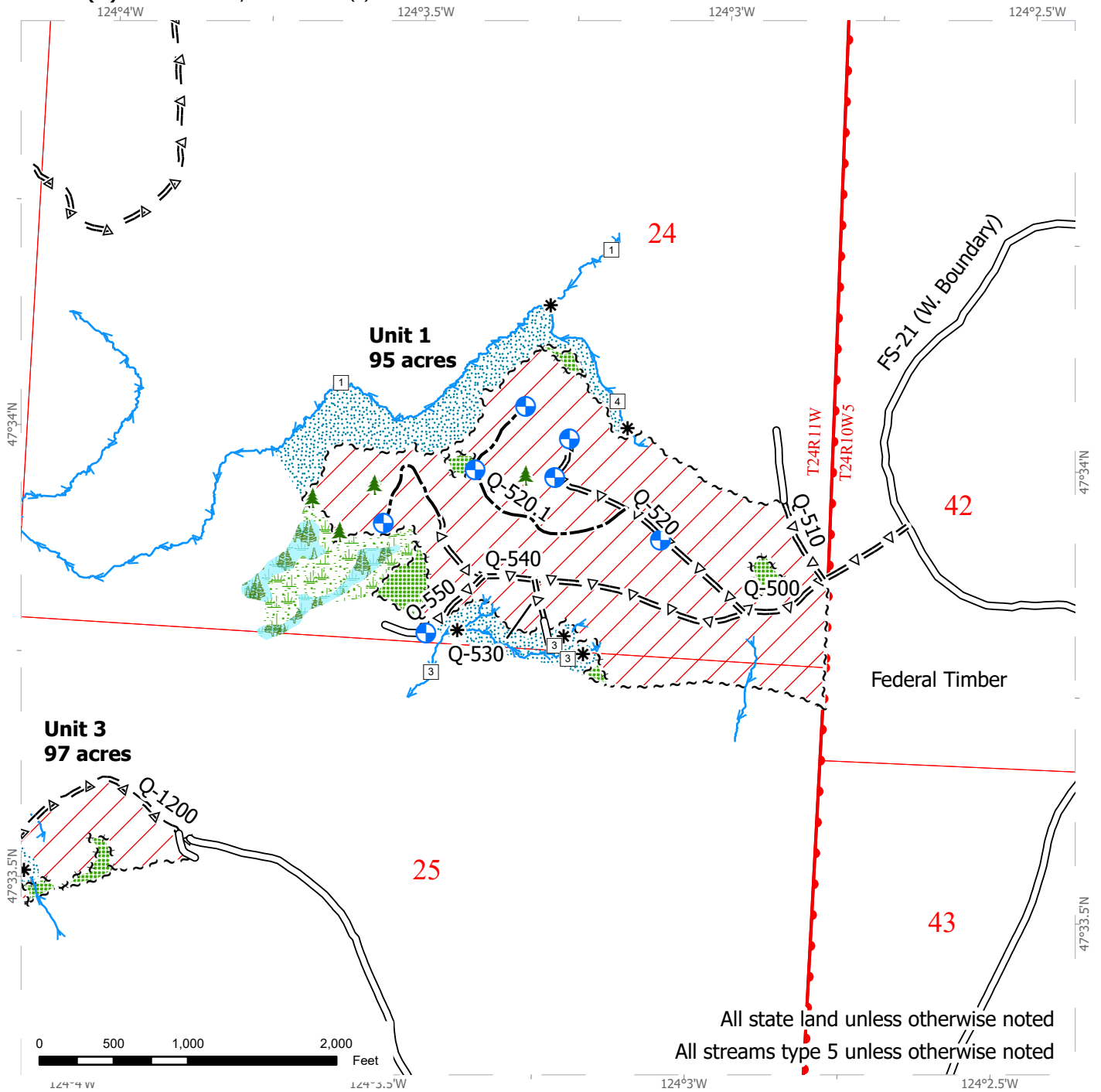
FEES:

\$150,943.00 is due on day of sale. \$9.00 per MBF is due upon removal. This is in addition to the bid price.

TIMBER SALE MAP

SALE NAME: FISH AND CHIPS
AGREEMENT #: 30-104810
TOWNSHIP(S): T24R11W
TRUST(S): University - Transferred (5)

REGION: Olympic Region
COUNTY(S): Jefferson
ELEVATION RGE: 370-920



All state land unless otherwise noted
 All streams type 5 unless otherwise noted

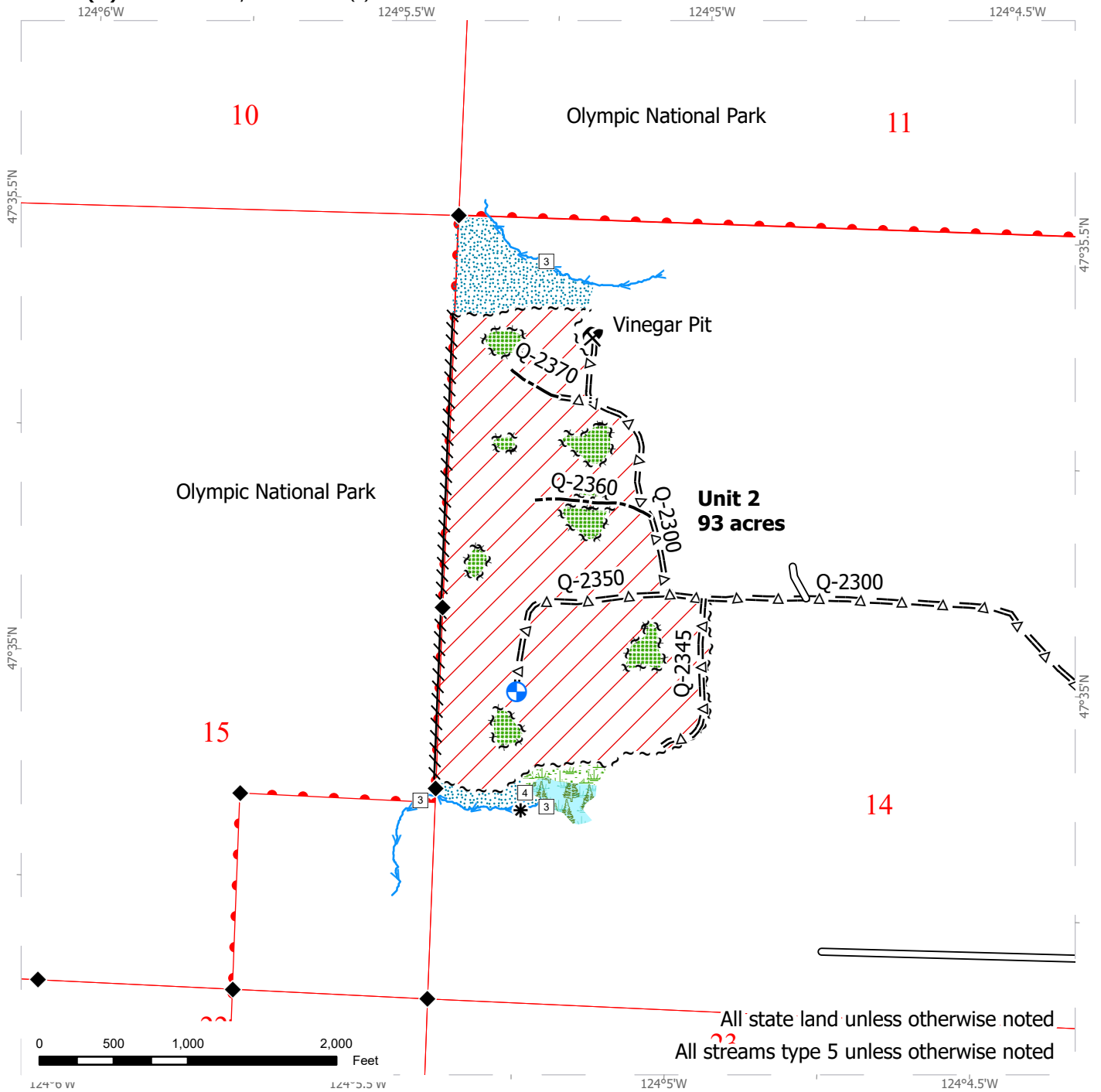
| | | |
|----------------------------|---------------------------|------------------------------|
| Variable Retention Harvest | Leave Tree Tags | Optional Construction |
| Leave Tree Area | Streams | Optional Pre-Haul Maint. |
| Forested Wetland | Stream Type | Landing |
| Wetland Mgt Zone | Stream Break | DNR Managed Lands |
| Riparian Mgt Zone | Leave Tree Area <1/4-acre | Public Land Survey Townships |
| Sale Boundary Tags | Existing Road | Public Land Survey Sections |



TIMBER SALE MAP

SALE NAME: FISH AND CHIPS
AGREEMENT #: 30-104810
TOWNSHIP(S): T24R11W
TRUST(S): University - Transferred (5)

REGION: Olympic Region
COUNTY(S): Jefferson
ELEVATION RGE: 370-920



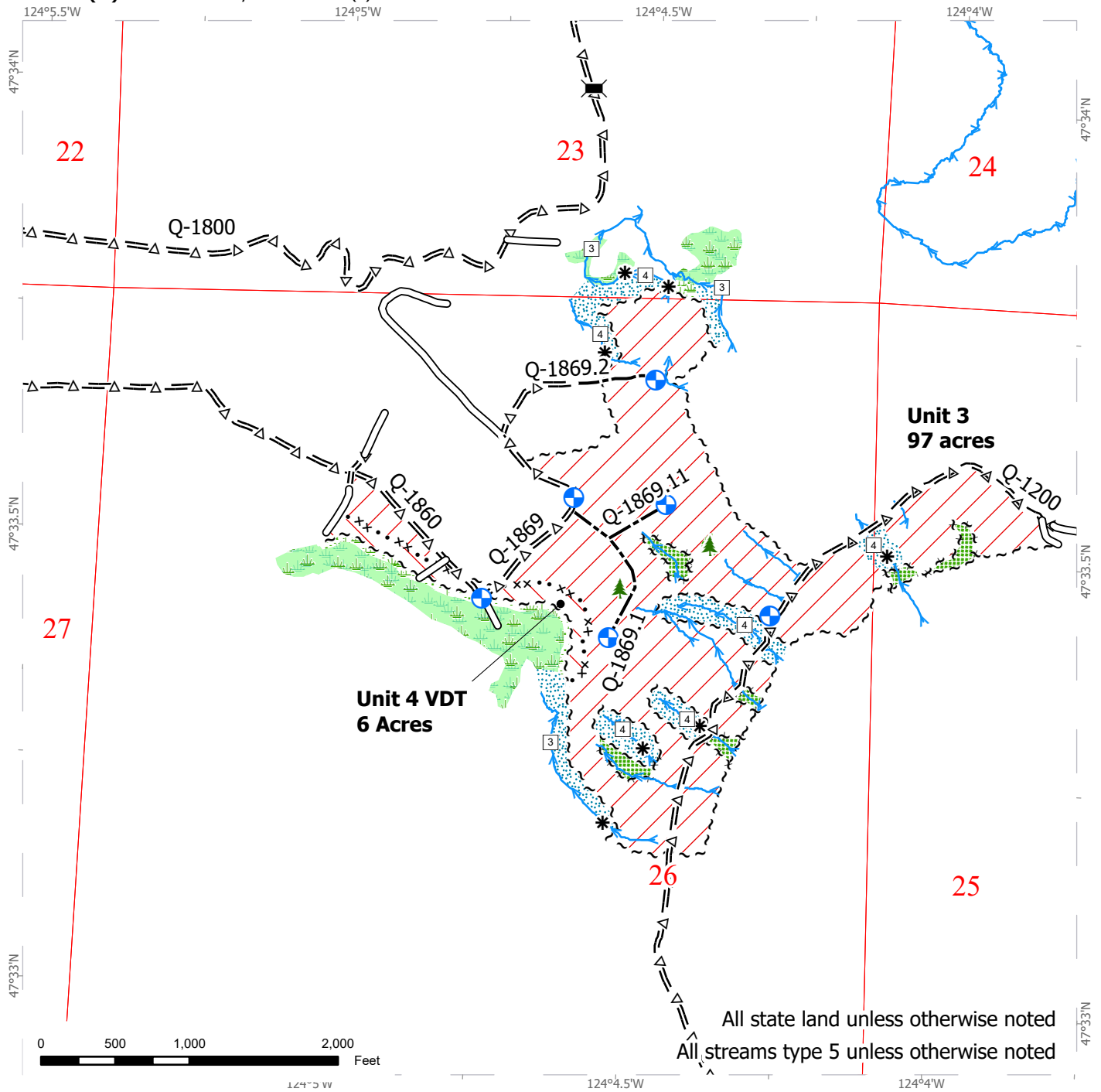
All state land unless otherwise noted
 All streams type 5 unless otherwise noted

| | | |
|----------------------------|-----------------------|------------------------------|
| Variable Retention Harvest | Flag Line | Optional Pre-Haul Maint. |
| Leave Tree Area | Streams | Landing |
| Forested Wetland | Stream Type | Rock Pit |
| Wetland Mgt Zone | Stream Break | DNR Managed Lands |
| Riparian Mgt Zone | Survey Monument | Public Land Survey Townships |
| Sale Boundary Tags | Existing Road | Public Land Survey Sections |
| Leave Tree Tags | Optional Construction | |

TIMBER SALE MAP

SALE NAME: FISH AND CHIPS
AGREEMENT #: 30-104810
TOWNSHIP(S): T24R11W
TRUST(S): University - Transferred (5)

REGION: Olympic Region
COUNTY(S): Jefferson
ELEVATION RGE: 370-920



All state land unless otherwise noted
 All streams type 5 unless otherwise noted

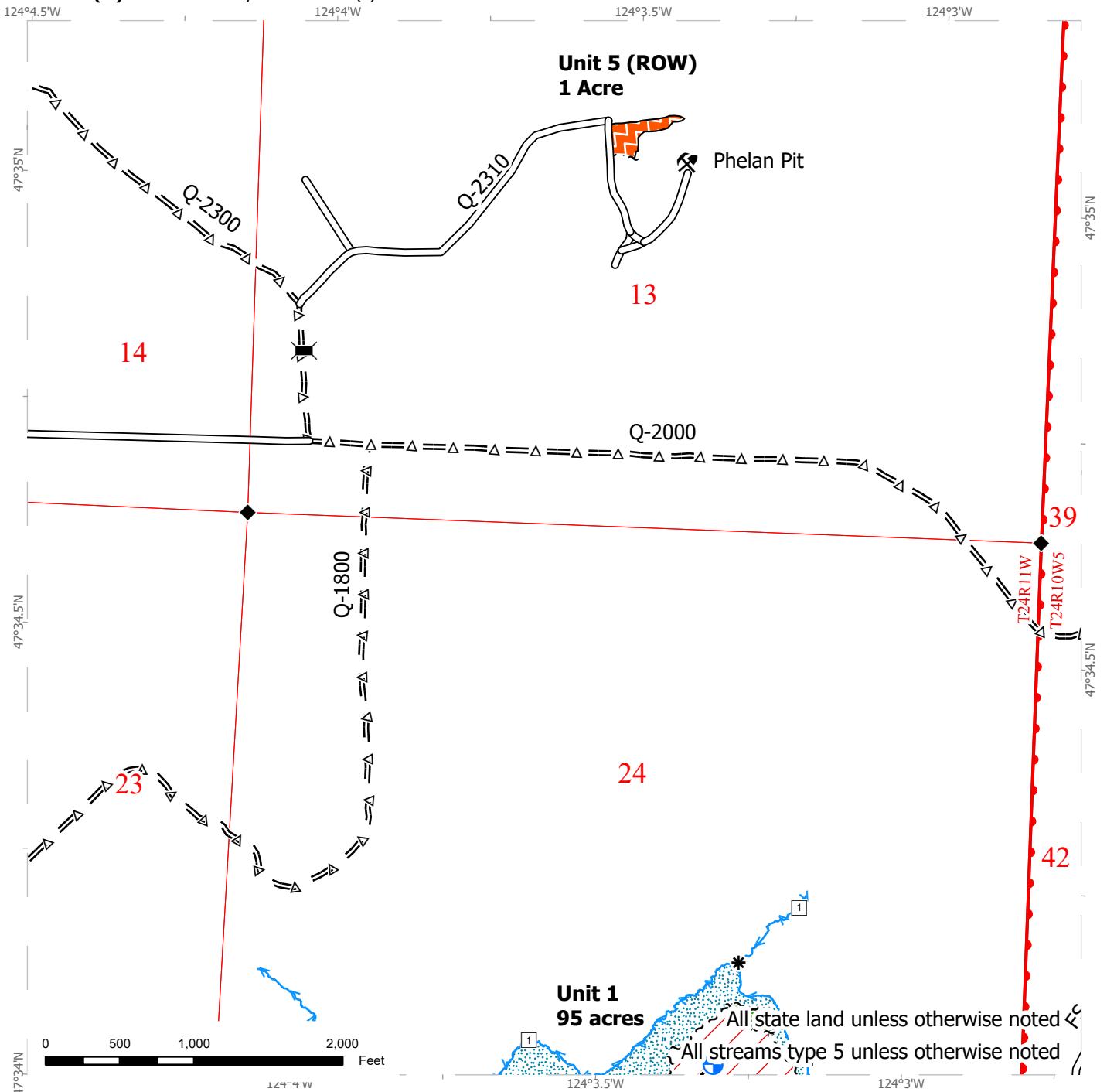
| | | |
|----------------------------|---------------------------|------------------------------|
| Variable Retention Harvest | Leave Tree Tags | Optional Construction |
| Variable Density Thinning | Special Mgmt Area | Optional Pre-Haul Maint. |
| Leave Tree Area | Streams | Bridge |
| Wetlands - Non-forested | Stream Type | Landing |
| Wetland Mgt Zone | Stream Break | DNR Managed Lands |
| Riparian Mgt Zone | Leave Tree Area <1/4-acre | Public Land Survey Townships |
| Sale Boundary Tags | Existing Road | Public Land Survey Sections |



TIMBER SALE MAP

SALE NAME: FISH AND CHIPS
AGREEMENT #: 30-104810
TOWNSHIP(S): T24R11W
TRUST(S): University - Transferred (5)

REGION: Olympic Region
COUNTY(S): Jefferson
ELEVATION RGE: 370-920

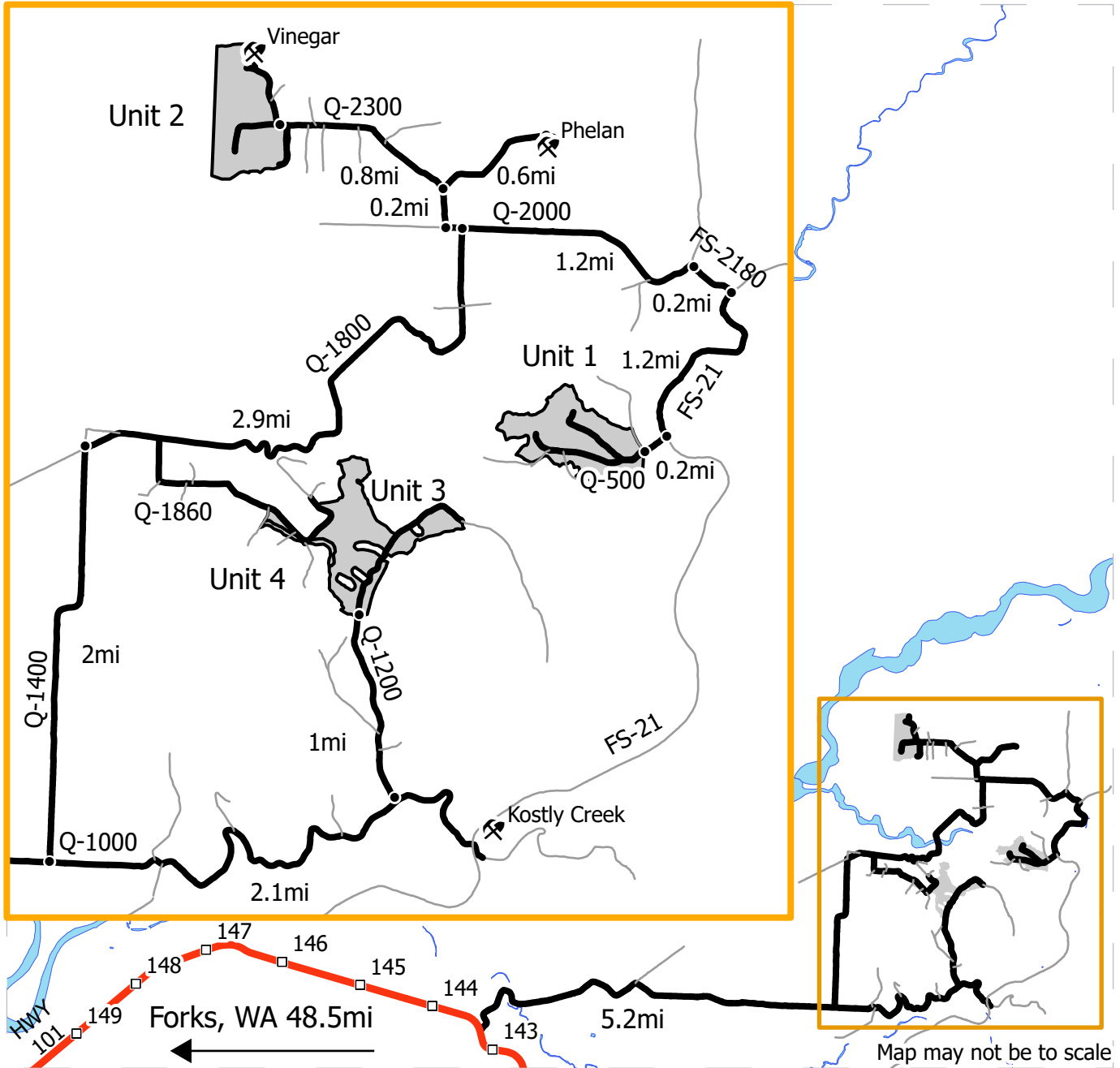


| | | | | | |
|--|----------------------------|--|-----------------------|--|------------------------------|
| | Variable Retention Harvest | | Timber Type Change | | Optional Pre-Haul Maint. |
| | Right-of-Way Harvest | | Streams | | Bridge |
| | Leave Tree Area | | Stream Type | | Landing |
| | Riparian Mgt Zone | | Stream Break | | Rock Pit |
| | Sale Boundary Tags | | Survey Monument | | DNR Managed Lands |
| | Leave Tree Tags | | Existing Road | | Public Land Survey Townships |
| | Right of Way Tags | | Optional Construction | | Public Land Survey Sections |

DRIVING MAP

SALE NAME: FISH AND CHIPS
AGREEMENT #: 30-104810
TOWNSHIP(S): T24R11W
TRUST(S): University - Transferred (5)

REGION: Olympic Region
COUNTY(S): Jefferson
ELEVATION RGE: 370-920



- Haul Route
- Other Route
- Harvest Units
- Highway
- Rock Pit

DRIVING DIRECTIONS:

Unit 2: From Forks, drive south on US 101 for 48.5mi and turn left on the Q-1000. Drive 5.2mi and turn left on Q-1400. Drive 2mi and turn right on Q-1800. Drive for 2.9mi and turn left on Q-2000, then an immediate right on Q-2300. Drive 1mi and arrive.

Vinegar pit: Located at north end of Unit 2.

Phelan pit: From Unit 2, drive east on Q-2300 for 0.8mi. Turn left on Q-2310 and drive 0.6mi.

Unit 5: Right-of-way unit adjacent to Phelan pit.

Unit 1: From Jct. Q-2300 drive east on Q-2000 for 1.2 miles. Turn right on FS-2180 and continue for 0.2 miles. Turn right on FS-21 (West Boundary Road). Drive south for 1 mile and turn right on Q-500. Drive 0.2 miles and arrive.

Unit 3: From Jct. Q-1400 drive east on Q-1000 for 2.1mi. Turn left on Q-1200 and drive 1mi.

Kostly Creek pit: From Jct. Q-1200 drive east on Q-1000 for 0.6mi. Cross FS-21 and arrive.

Unit 4: Located in Southwest corner of Unit 3. Access via Q-1860.





TIMBER NOTICE OF SALE

SALE NAME: MALADJUSTED

AGREEMENT NO: 30-106773

AUCTION: January 29, 2025 starting at 10:00 a.m., Olympic Region Office, Forks, WA

COUNTY: Jefferson

SALE LOCATION: Sale located approximately 5 miles north of Quilcene for Units 1-3; 6 and 2 miles west of Quilcene for Units 4 and 5.

PRODUCTS SOLD AND SALE AREA:

All timber, except trees marked with a band of blue paint, bounded out by leave tree area tags, any downed western redcedar or timber that has been on the ground for five or more years, five years is defined by more than 1.5 inches of sap rot, all trees 60 inches or larger measured at Diameter at Breast Height (DBH); bounded by timber sale boundary tags, timber type change, and the PT-L-1000 in Unit 1; timber sale boundary tags and timber type change in Unit 2 and Unit 3; timber sale boundary tags, timber type change and the PT-Q-2400 and PT-Q-2000 in Unit 4, timber sale boundary tags, timber type change and the PT-Q-2400 and PT-Q-2420 roads in Unit 5.

All timber bounded by right of way boundary tags in Unit 6.

All trees 60 inches Diameter at Breast Height (DBH) and greater shall not be felled unless for safety reasons. Written approval from the State is required prior to cutting any trees 60 inches DBH or greater. If trees 60 inches DBH or greater needs to be felled for safety reasons, trees will be left in place where felled. Removal from the sale area is unauthorized and may invoke the use of clause G-230.

All forest products above located on part(s) of Sections 15 and 22 all in Township 27 North, Range 2 West, Sections 25 and 36 all in Township 28 North, Range 2 West, Section 30 all in Township 28 North, Range 1 West, W.M., containing 122 acres, more or less.

CERTIFICATION: This sale is certified under the Sustainable Forestry Initiative® program Standard (cert no: BVC-SFIFM-018227)

ESTIMATED SALE VOLUMES AND QUALITY:

Table with columns: Species, Avg DBH, Ring Count, Total MBF, and MBF by Grade (1P, 2P, 3P, SM, 1S, 2S, 3S, 4S, UT). Rows include Douglas fir, Red alder, Grand fir, Redcedar, Hemlock, and Sale Total.

MINIMUM BID: \$881,000.00

BID METHOD: Sealed Bids

PERFORMANCE SECURITY:

\$100,000.00

SALE TYPE: Lump Sum

EXPIRATION DATE: October 31, 2026

ALLOCATION: Export Restricted



TIMBER NOTICE OF SALE

BID DEPOSIT: \$88,100.00 or Bid Bond. Said deposit shall constitute an opening bid at the appraised price.

HARVEST METHOD: 100 % Ground

All units are restricted to shovel and feller bunchers only and forwarders on designated skid trails. Bunked forwarding with full suspension of the logs is required on the designated trail into Unit 2.

Felling and yarding are restricted from November 1 to June 30 in Units 1 and 2, and from November 1 to April 30 in Units 3, 4 and 5. All units are restricted on weekends, State recognized holidays, and from the hours of 8:00 pm to 6:00 am, unless authorized in writing by the Contract Administrator.

ROADS: 3.85 stations of required construction. 7.80 stations of optional construction. 198.55 stations of required prehaul maintenance. 18.50 stations of optional prehaul maintenance. Timber haul is restricted from November 1 to June 30 in Units 1 and 2, and from November 1 to April 30 in Units 3, 4 and 5. All units are restricted on weekends, State recognized holidays, and from the hours of 8:00 pm to 6:00 am, unless authorized in writing by the Contract Administrator.

Roadwork activities are restricted from November 1 to April 30, and on weekends and State recognized holidays, unless authorized in writing by the Contract Administrator.

ACREAGE DETERMINATION

CRUISE METHOD: Sale area was 100% GPS. Sale units were cruised using a variable plot sample.

FEES: Within 14 days of sale, purchaser must provide the DNR with a cashier's check made payable to DNR in the amount of \$949.00, for a Road Use Permit with Rayonier Operating Company, LLC.

\$52,649.00 is due on day of sale. \$9.00 per MBF is due upon removal. These are in addition to the bid price.

SPECIAL REMARKS: There is intermittent barbed wire fence along the east private boundary of Unit 1. Some fencing may be imbedded in trees.

In Unit 2, the processing of logs and piling of slash must occur inside the unit on State land. Only processed logs may be forwarded to the 3+20 Spur landing.

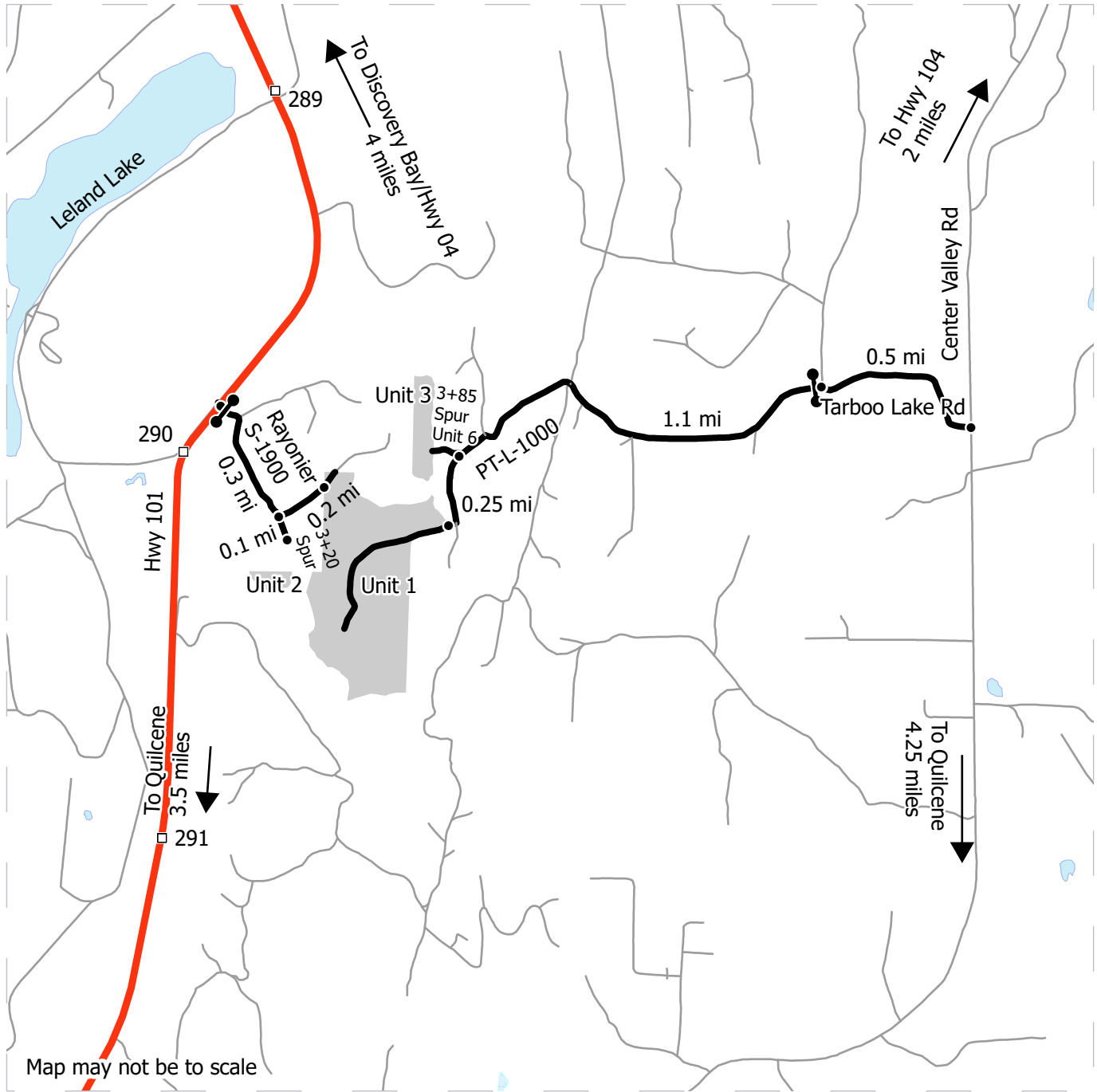
Decking and loading activities at the end of the 3+20 Spur are restricted to a 50ft X 50ft impacted area.

There are locked gates on the PT-L-1000, PT-Q-2200 and Rayonier's S-1900, contact Olympic Region Dispatch Center at 360-374-2800 to obtain a AA1 Key.

DRIVING MAP

SALE NAME: MALADJUSTED
AGREEMENT #: 30-106773
TOWNSHIP(S): T27R2W, T28R1W, T28R2W
TRUST(S): State Forest Transfer (1)

REGION: Olympic Region
COUNTY(S): Jefferson
ELEVATION RGE: 280-840



Map may not be to scale

- Harvest Unit
- Highway
- Haul Route
- Other Route
- Milepost Marker
- Distance Indicator
- Gate (AA1)

DRIVING DIRECTIONS:

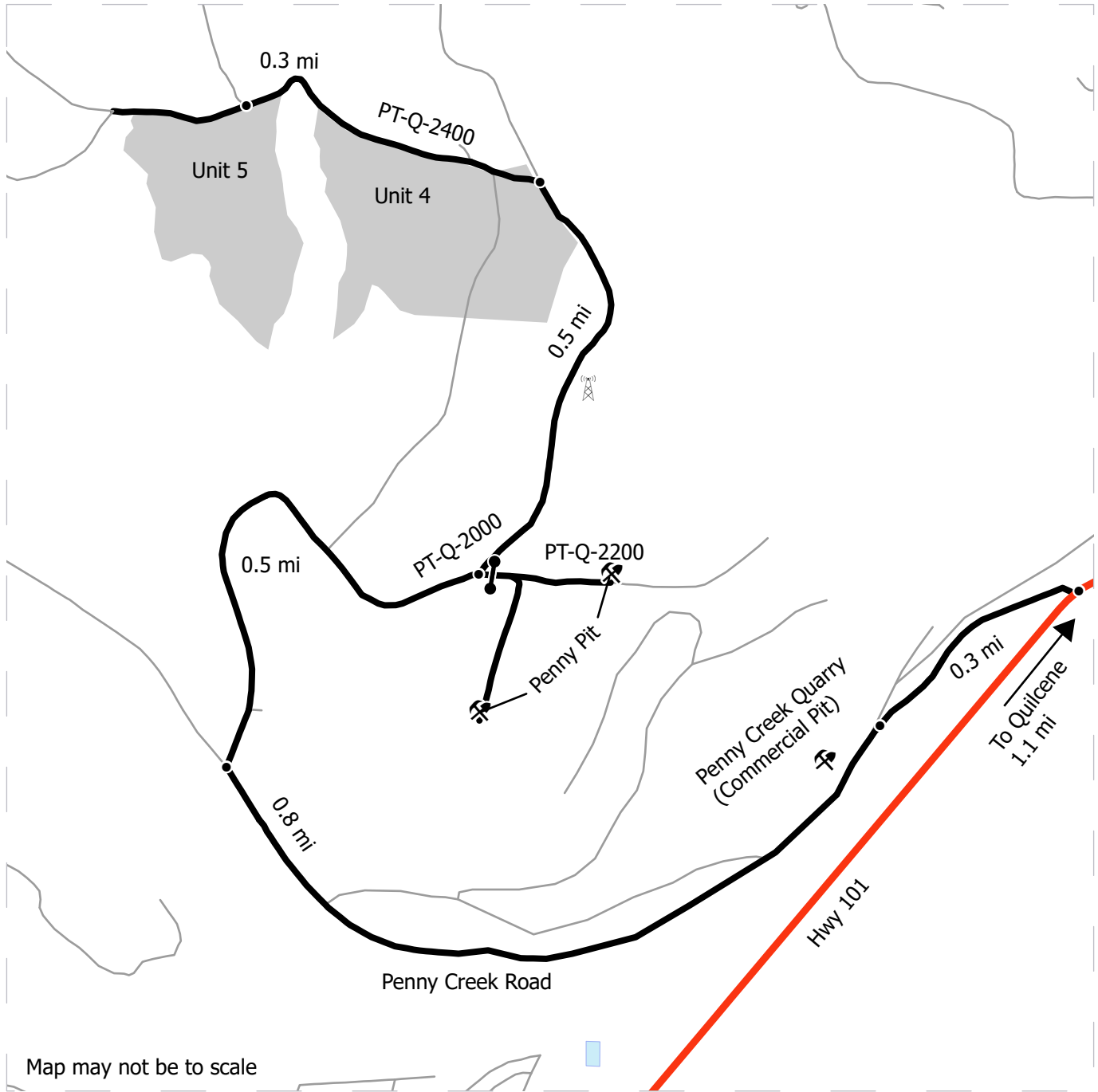
For Units 1, 3 & 6: Head south from Hwy 104 on Center Valley Rd for 2.7 mi. Turn right on Tarboo Lake Rd. Go 0.5 mi to PT-L-1000 Rd and gate. Continue through gate for 1.1 mi. Unit 6 (R/W) is on the right and leads to Unit 3.
 For Unit 1 continue 0.25 mi on PT-L-1000. Unit starts on right and road goes into Unit.
 For Unit 2: Head south on Hwy 101 from Hwy 104 for 4.8 mi. Turn left on Rayonier S-1900 through gate. Travel 0.3 mi to 3+20 Spur, turn right on spur. Unit is accessed via forwarding trail from end of spur.



DRIVING MAP

SALE NAME: MALADJUSTED
AGREEMENT #: 30-106773
TOWNSHIP(S): T27R2W, T28R1W, T28R2W
TRUST(S): State Forest Transfer (1)

REGION: Olympic Region
COUNTY(S): Jefferson
ELEVATION RGE: 280-840



- Harvest Unit
- Highway
- Haul Route
- Other Route
- Distance Indicator
- Gate (AA1)
- Communication Tower
- Rock Pit

DRIVING DIRECTIONS:

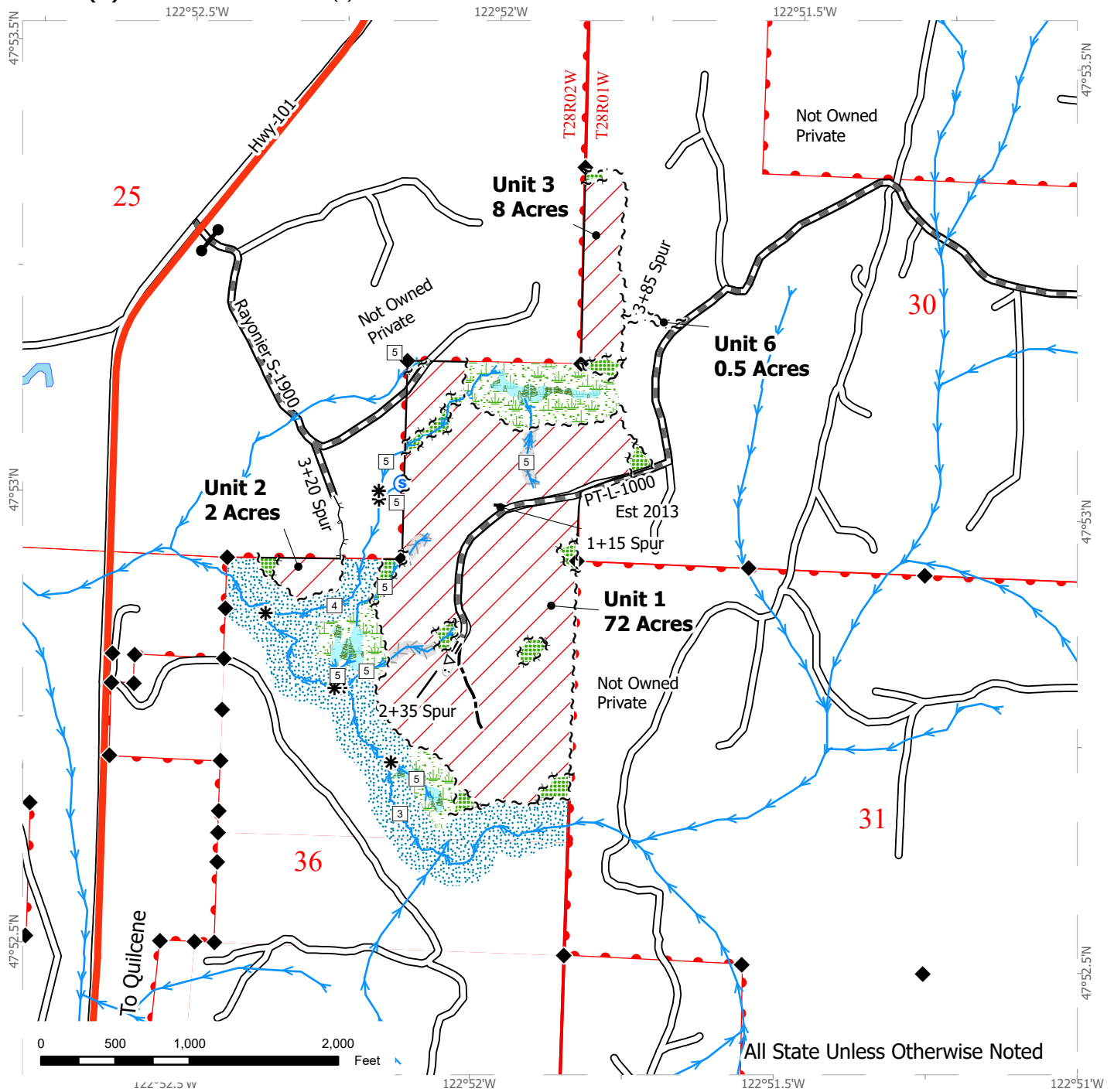
For Units 4 & 5: From Quilcene head southwest on Hwy 104 for 1.1mi. Turn right on Penny Creek Rd. Continue for 1.1 mi. Turn right on PT-Q-2000. Continue for 1 mi. Unit 4 is on the left. Continue 0.3 mi on left on PT-Q-2400 for Unit 5. Unit is on the left.



TIMBER SALE MAP

SALE NAME: MALADJUSTED
AGREEMENT #: 30-106773
TOWNSHIP(S): T27R2W, T28R1W, T28R2W
TRUST(S): State Forest Transfer (1)

REGION: Olympic Region
COUNTY(S): Jefferson
ELEVATION RGE: 280-840



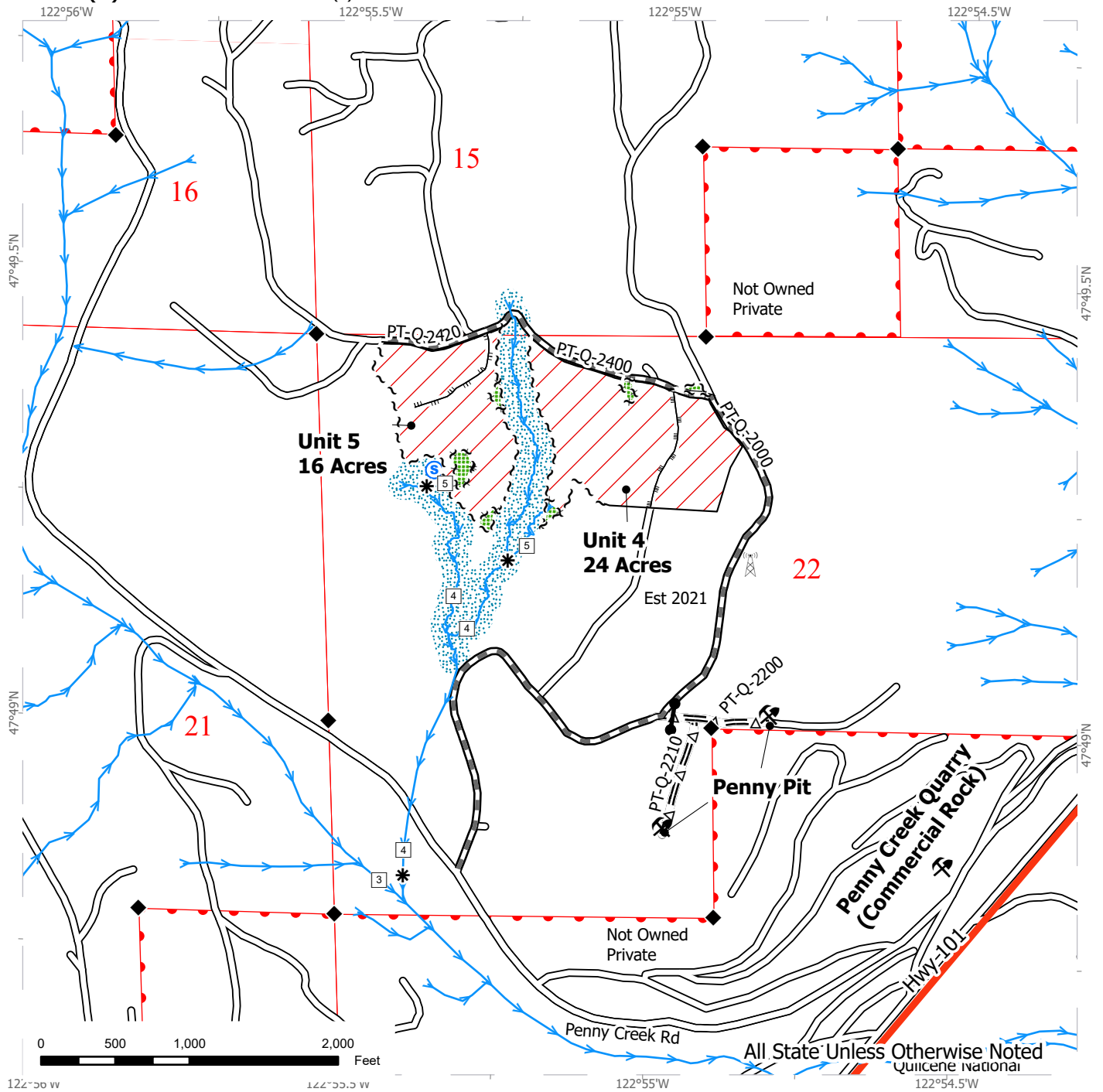
| | | |
|----------------------------|-------------------------------|-------------------|
| Variable Retention Harvest | Timber Type Change | Streams |
| Leave Tree Area | Equipment Limitation Zone | Stream Type |
| Forested Wetland | Existing Roads | Stream Break |
| Wetland Mgt Zone | Required Pre-Haul Maintenance | Seep |
| Riparian Mgt Zone | Required Construction | Survey Monument |
| Sale Boundary Tags | Optional Pre-Haul Maintenance | DNR Managed Lands |
| Leave Tree Tags | Optional Construction | |
| Right of Way Tags | Designated Skid Trail | |



TIMBER SALE MAP

SALE NAME: MALADJUSTED
AGREEMENT #: 30-106773
TOWNSHIP(S): T27R2W, T28R1W, T28R2W
TRUST(S): State Forest Transfer (1)

REGION: Olympic Region
COUNTY(S): Jefferson
ELEVATION RGE: 280-840



| | | |
|----------------------------|-------------------------------|-------------------|
| Variable Retention Harvest | Required Pre-Haul Maintenance | Rock Pit |
| Leave Tree Area | Optional Pre-Haul Maintenance | Gate (AA1) |
| Riparian Mgt Zone | Designated Skid Trail | Seep |
| Sale Boundary Tags | Streams | Survey Monument |
| Leave Tree Tags | Stream Type | DNR Managed Lands |
| Timber Type Change | Stream Break | |
| Existing Roads | Communication Tower | |





TIMBER NOTICE OF SALE

SALE NAME: NEW FOX

AGREEMENT NO: 30-107171

AUCTION: January 29, 2025 starting at 10:00 a.m.,
Olympic Region Office, Forks, WA

COUNTY: Jefferson

SALE LOCATION: Sale located approximately 14 miles southwest of Forks, WA

**PRODUCTS SOLD
AND SALE AREA:**

All timber, except trees marked with a band of blue paint or bounded out by leave tree area tags, or any down redcedar; bounded by timber sale boundary tags and the Upper Hoh Road in Units 1, 4; timber sale boundary tags, 3+60 Spur and H-3500 road in Unit 2; timber sale boundary tags in Units 3, 5; timber sale boundary tags and H-3100 road in Units 6,7; timber sale boundary tags and H-3100 & H-3160 roads in Units 8, 9; timber sale boundary tags, H-3106 & H-3106.4 and timber type change in Unit 10; timber sale boundary tags, H-3100 and H-3700 in Unit 11; timber sale boundary tags in Units 12, 13, 14, 16; timber sale boundary tags and H-3190 road in Unit 15.

All forest products above located on part(s) of Sections 19, 20, 21, 22, 23, 28 and 29 all in Township 27 North, Range 11 West, Sections 21, 22, 23 and 24 all in Township 27 North, Range 12 West, W.M., containing 370 acres, more or less.

CERTIFICATION: This sale is certified under the Sustainable Forestry Initiative® program Standard (cert no: BVC-SFIFM-018227)

ESTIMATED SALE VOLUMES AND QUALITY:

| Species | Avg Ring DBH | Ring Count | Total MBF | MBF by Grade | | | | | | | | |
|-------------|--------------|------------|-----------|--------------|----|----|----|----|-------|-------|-----|----|
| | | | | 1P | 2P | 3P | SM | 1S | 2S | 3S | 4S | UT |
| Hemlock | 15.9 | 6 | 6,251 | | | | | | 2,172 | 3,158 | 854 | 68 |
| Douglas fir | 17.6 | 7 | 3,742 | | | | | | 1,726 | 1,581 | 393 | 41 |
| Spruce | 16.7 | | 335 | | | | | | 136 | 161 | 38 | |
| Silver fir | 17.3 | | 172 | | | | | | 80 | 49 | 18 | 24 |
| Red alder | 11.5 | | 145 | | | | | | | 7 | 135 | 2 |
| Redcedar | 16 | | 100 | | | | | | | 96 | 4 | |
| Sale Total | | | 10,745 | | | | | | | | | |

MINIMUM BID: \$1,784,000.00

BID METHOD: Sealed Bids

PERFORMANCE SECURITY: \$100,000.00

SALE TYPE: Lump Sum

EXPIRATION DATE: October 31, 2027

ALLOCATION: Export Restricted

BID DEPOSIT: \$178,400.00 or Bid Bond. Said deposit shall constitute an opening bid at the appraised price.

HARVEST METHOD: Forest products sold under this contract shall be harvested and removed using cable, cable-tethered, and ground based equipment. Cable-tethered equipment is limited to sustained slopes of 75 percent and less. Ground based equipment is limited to tracked equipment on sustained slopes that are 45 percent and less. Rubber tired skidders are restricted unless approved by the Contract Administrator. Authority to use other



TIMBER NOTICE OF SALE

equipment or to operate outside the equipment specifications detailed above must be approved in writing by the State.

30' Equipment Limitations Zones (ELZ) on all typed water, Rubber tired skidder must meet rutting and skidding requirements and have an approved harvest plan. Falling and Yarding will not be permitted from April 1 to September 23 unless authorized in writing by the Contract Administrator. No activities permitted from two hours after official sunrise, and from two hours before official sunset from April 1 - September 23 in Unit 14, for Marbled Murrelet restriction. This restriction does not apply to the hauling of timber, rock, or equipment.

The harvest of Unit 4 is to be conducted after necessary construction occurring on the Upper Hoh Road at milepost 1.3. The unit cannot be harvested until November 1, 2025.

ROADS:

49.60 stations of optional construction. 564.10 stations of optional prehaul maintenance. 10.50 stations of decommissioning. Crossings C1 and C2 must be installed and removed within one operating season between July 1 - September 30.

Road maintenance activities or operation of heavy equipment on the H-3100 East (stations 99+75 - 121+70) is not permitted from two hours after official sunrise, and from one hour before official sunset from April 1 - September 23. This restriction does not apply to the hauling of timber, rock, or equipment. Road construction will not be permitted from October 1 - June 30 unless authorized in writing by the Contract Administrator. On the 6+80 Spur and 3+70 Spur Temp Pipe Install/Harvest/Removal.

ACREAGE DETERMINATION

CRUISE METHOD: Sale area was 100% GPS'd. Sale units were cruised using a variable plot sample.

FEES: \$182,648.00 is due on day of sale. \$9.00 per MBF is due upon removal. These are in addition to the bid price.

SPECIAL REMARKS: Locked gates located North and South Winfield Pit. Contact Olympic Region Dispatch Center at (360) 374-2800 to obtain an AA1 key.

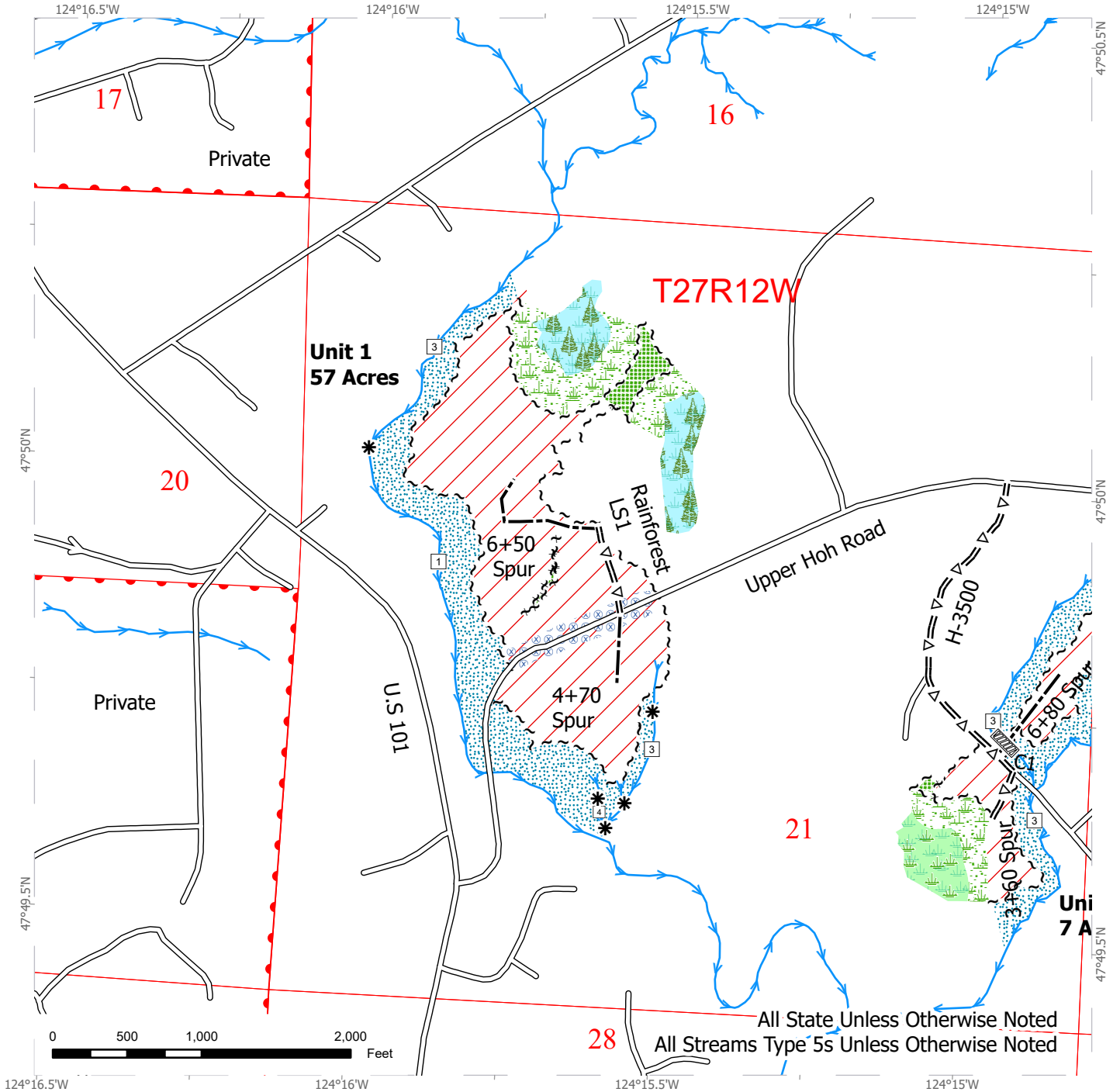
Extreme Hazard Abatement requirements see contract for details.

The harvest of Unit 4 is to be conducted after necessary construction occurring on the Upper Hoh Road at milepost 1.3. The unit cannot be harvested until November 1st, 2025.

TIMBER SALE MAP

SALE NAME: NEW FOX
AGREEMENT #: 30-107171
TOWNSHIP(S): T27R11W, T27R12W
TRUST(S): Capitol Grant (7), Common School and Indemnity (3)

REGION: Olympic Region
COUNTY(S): Jefferson
ELEVATION RGE: 440'-1320'



28 All State Unless Otherwise Noted
 All Streams Type 5s Unless Otherwise Noted

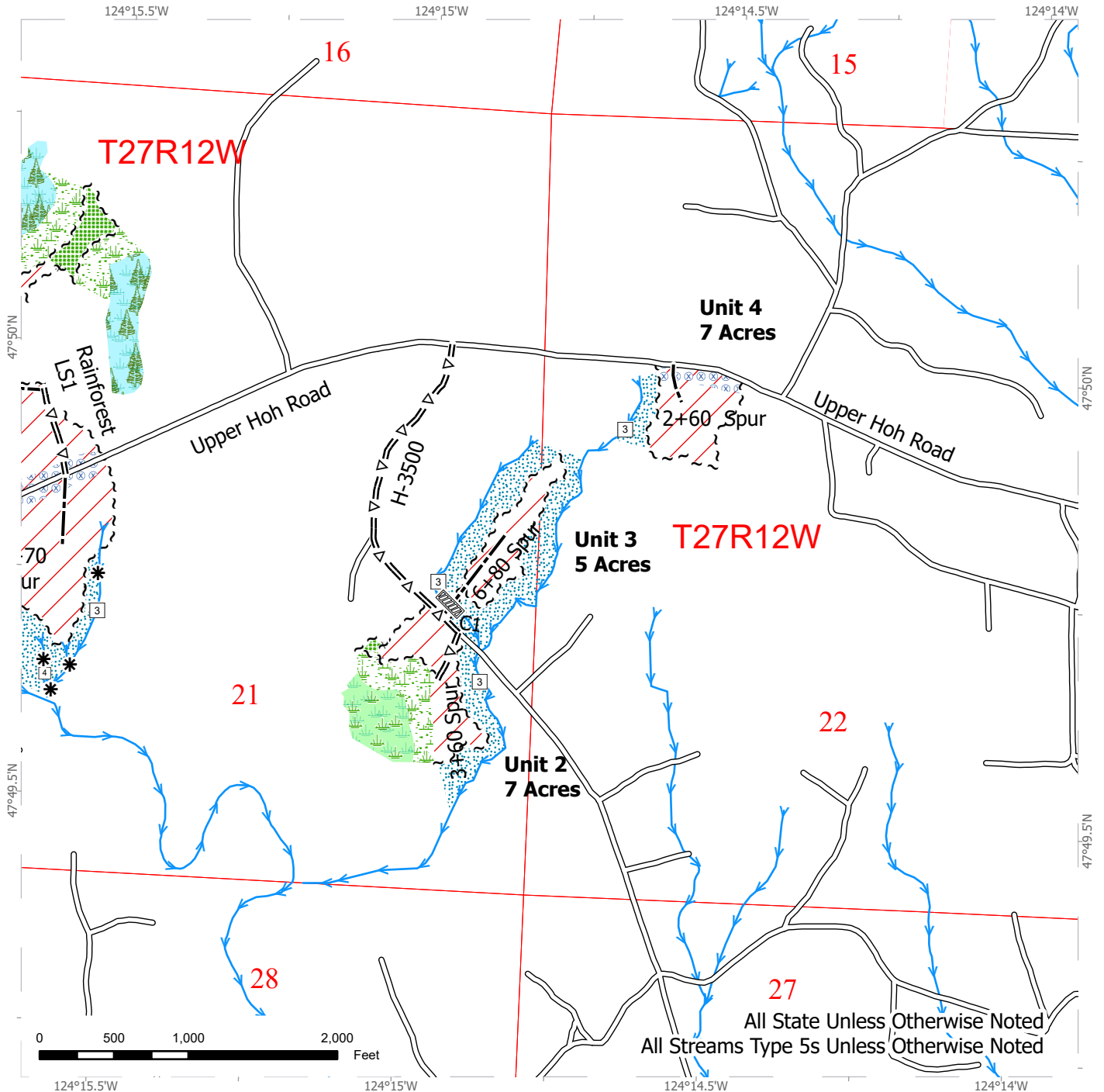
- | | | |
|----------------------------|-------------------------------|------------------------------|
| Streams | Wetland Mgt Zone | Optional Construction |
| Sale Boundary Tags | Riparian Mgt Zone | Stream Crossing |
| Leave Tree Tags | Hazard Abatement Area | Public Land Survey Townships |
| Variable Retention Harvest | Stream Type | Public Land Survey Sections |
| Leave Tree Area | Stream Break | DNR Managed Lands |
| Forested Wetland | Existing Roads | |
| Wetlands - Non-forested | Optional Pre-Haul Maintenance | |



TIMBER SALE MAP

SALE NAME: NEW FOX
AGREEMENT #: 30-107171
TOWNSHIP(S): T27R11W, T27R12W
TRUST(S): Capitol Grant (7), Common School and Indemnity (3)

REGION: Olympic Region
COUNTY(S): Jefferson
ELEVATION RGE: 440'-1320'



All State Unless Otherwise Noted
 All Streams Type 5s Unless Otherwise Noted

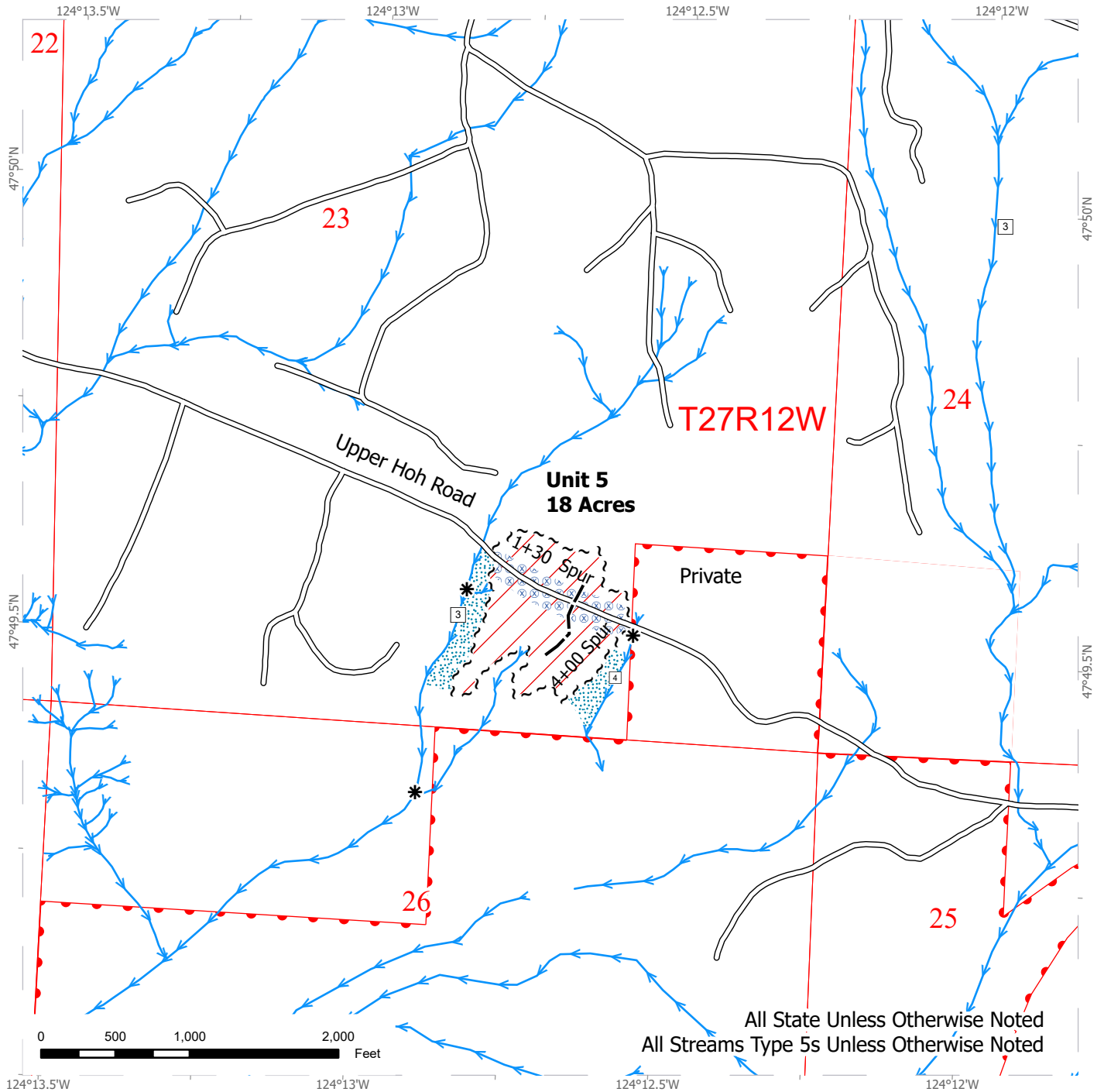
| | | |
|----------------------------|-------------------------------|------------------------------|
| Streams | Wetland Mgt Zone | Optional Construction |
| Sale Boundary Tags | Riparian Mgt Zone | Stream Crossing |
| Leave Tree Tags | Hazard Abatement Area | Public Land Survey Townships |
| Variable Retention Harvest | Stream Type | Public Land Survey Sections |
| Leave Tree Area | Stream Break | DNR Managed Lands |
| Forested Wetland | Existing Roads | |
| Wetlands - Non-forested | Optional Pre-Haul Maintenance | |



TIMBER SALE MAP

SALE NAME: NEW FOX
AGREEMENT #: 30-107171
TOWNSHIP(S): T27R11W, T27R12W
TRUST(S): Capitol Grant (7), Common School and Indemnity (3)

REGION: Olympic Region
COUNTY(S): Jefferson
ELEVATION RGE: 440'-1320'



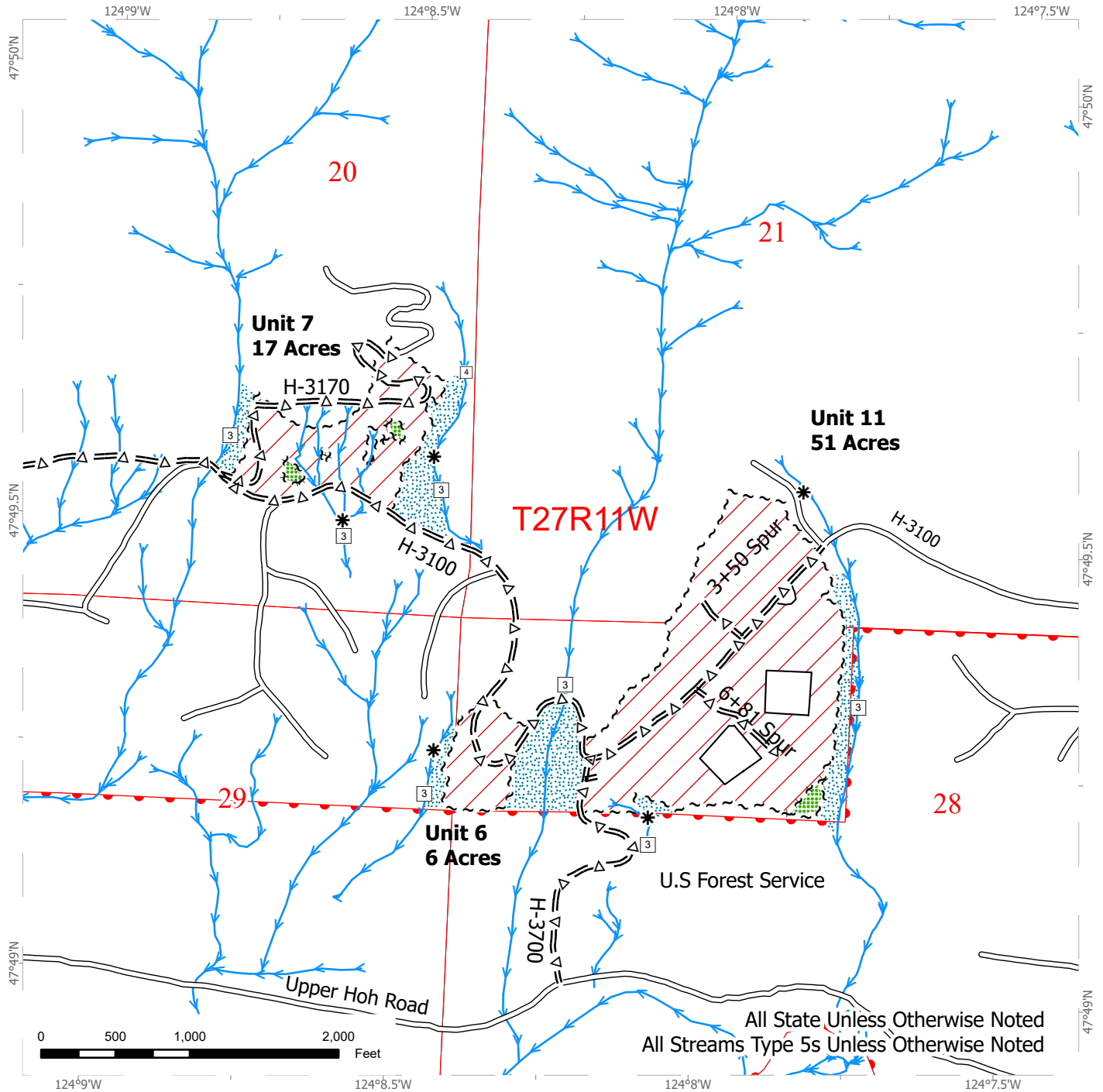
| | | |
|----------------------------|-----------------------|------------------------------|
| Streams | Stream Type | Public Land Survey Townships |
| Sale Boundary Tags | Stream Break | Public Land Survey Sections |
| Variable Retention Harvest | Existing Roads | DNR Managed Lands |
| Riparian Mgt Zone | Optional Construction | |
| Hazard Abatement Area | | |



TIMBER SALE MAP

SALE NAME: NEW FOX
AGREEMENT #: 30-107171
TOWNSHIP(S): T27R11W, T27R12W
TRUST(S): Capitol Grant (7), Common School and Indemnity (3)

REGION: Olympic Region
COUNTY(S): Jefferson
ELEVATION RGE: 440'-1320'



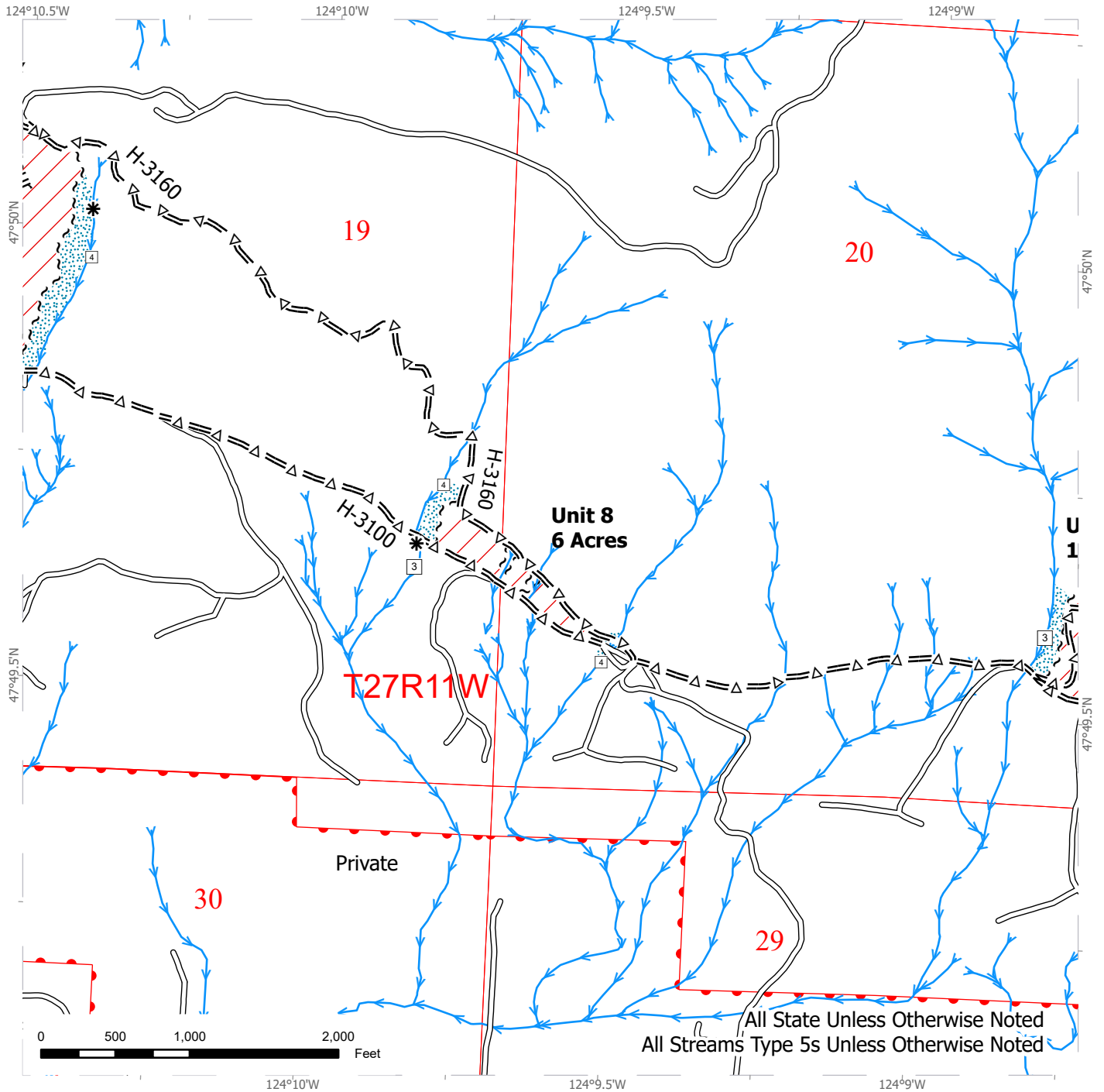
All State Unless Otherwise Noted
 All Streams Type 5s Unless Otherwise Noted

| | | |
|----------------------------|-------------------------------|------------------------------|
| Streams | Stream Type | Public Land Survey Townships |
| Sale Boundary Tags | Stream Break | Public Land Survey Sections |
| Leave Tree Tags | Existing Roads | DNR Managed Lands |
| Timber Type Change | Optional Pre-Haul Maintenance | |
| Variable Retention Harvest | | |
| Leave Tree Area | | |
| Riparian Mgt Zone | | |

TIMBER SALE MAP

SALE NAME: NEW FOX
AGREEMENT #: 30-107171
TOWNSHIP(S): T27R11W, T27R12W
TRUST(S): Capitol Grant (7), Common School and Indemnity (3)

REGION: Olympic Region
COUNTY(S): Jefferson
ELEVATION RGE: 440'-1320'

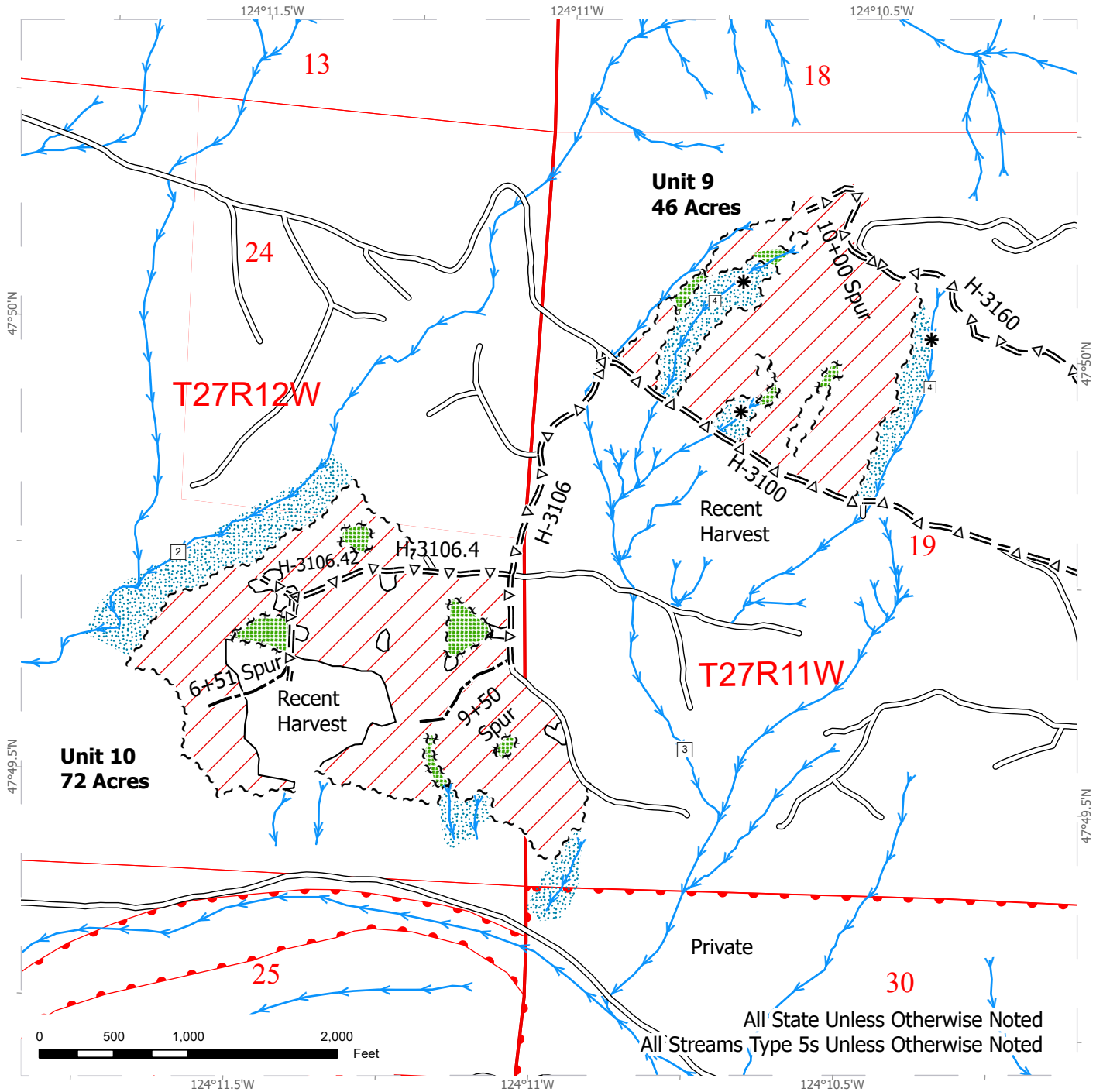


| | | |
|----------------------------|-------------------------------|------------------------------|
| Streams | Stream Type | Public Land Survey Townships |
| Sale Boundary Tags | Stream Break | Public Land Survey Sections |
| Leave Tree Tags | Existing Roads | DNR Managed Lands |
| Variable Retention Harvest | Optional Pre-Haul Maintenance | |
| Leave Tree Area | | |
| Riparian Mgt Zone | | |

TIMBER SALE MAP

SALE NAME: NEW FOX
AGREEMENT #: 30-107171
TOWNSHIP(S): T27R11W, T27R12W
TRUST(S): Capitol Grant (7), Common School and Indemnity (3)

REGION: Olympic Region
COUNTY(S): Jefferson
ELEVATION RGE: 440'-1320'

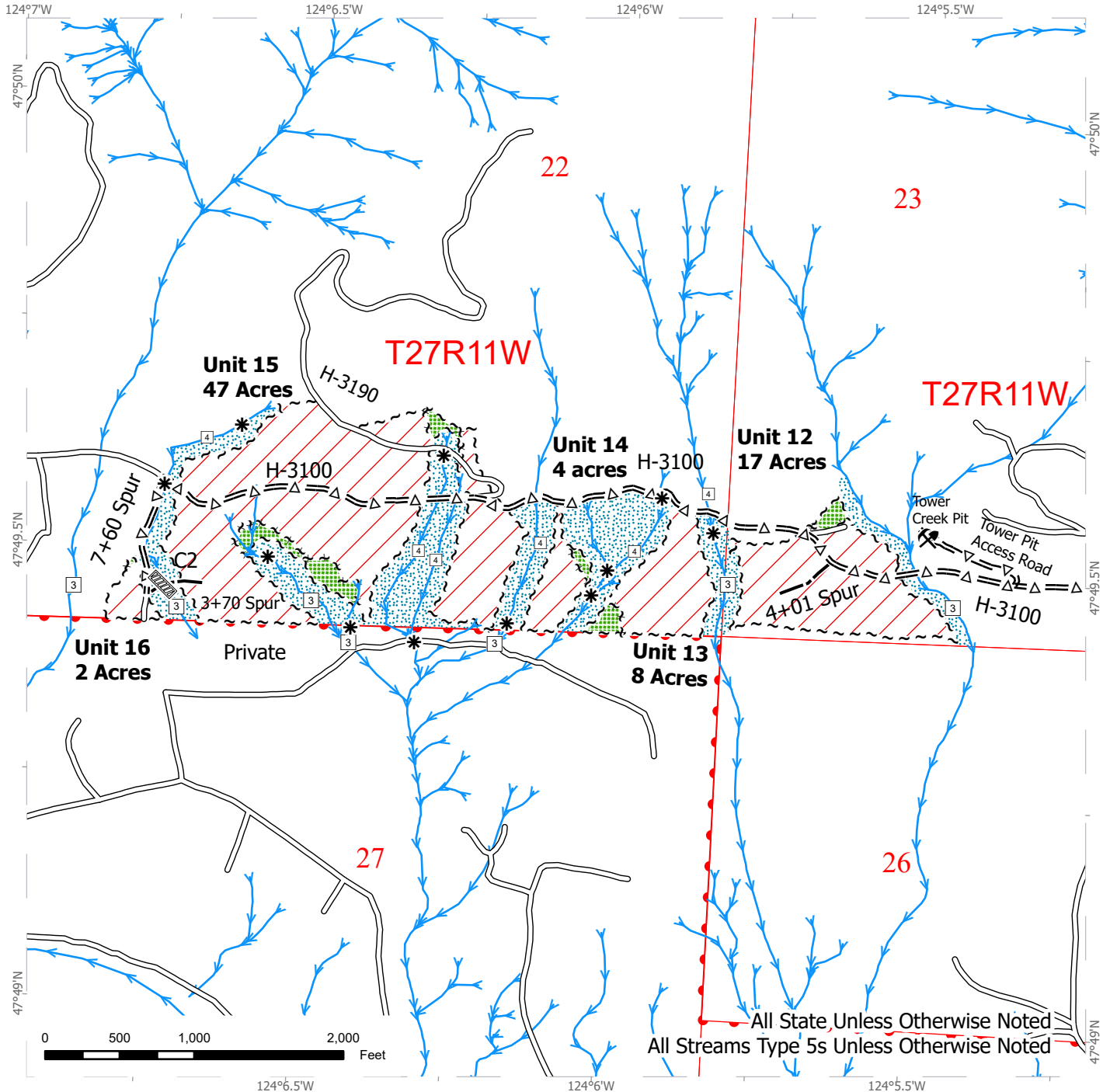


| | | |
|----------------------------|-------------------------------|------------------------------|
| Streams | Stream Type | Public Land Survey Townships |
| Sale Boundary Tags | Stream Break | Public Land Survey Sections |
| Leave Tree Tags | Existing Roads | DNR Managed Lands |
| Timber Type Change | Optional Pre-Haul Maintenance | |
| Variable Retention Harvest | Optional Construction | |
| Leave Tree Area | | |
| Riparian Mgt Zone | | |

TIMBER SALE MAP

SALE NAME: NEW FOX
AGREEMENT #: 30-107171
TOWNSHIP(S): T27R11W, T27R12W
TRUST(S): Capitol Grant (7), Common School and Indemnity (3)

REGION: Olympic Region
COUNTY(S): Jefferson
ELEVATION RGE: 440'-1320'



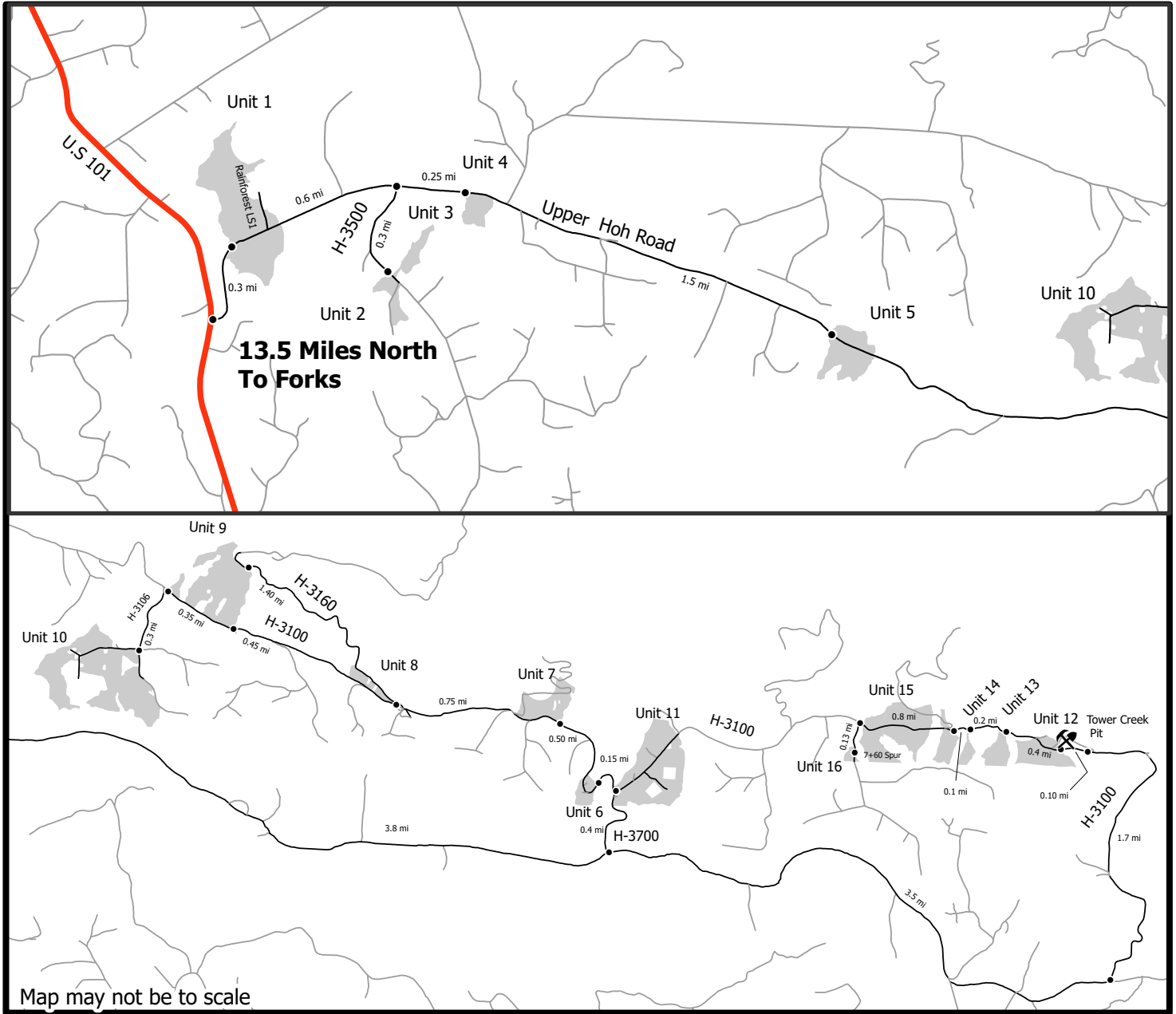
| | | |
|----------------------------|-------------------------------|------------------------------|
| Streams | Stream Type | Stream Crossing |
| Sale Boundary Tags | Stream Break | Rock Pit |
| Leave Tree Tags | Existing Roads | Public Land Survey Townships |
| Variable Retention Harvest | Optional Pre-Haul Maintenance | Public Land Survey Sections |
| Leave Tree Area | Optional Construction | DNR Managed Lands |
| Riparian Mgt Zone | | |



DRIVING MAP

SALE NAME: NEW FOX
AGREEMENT #: 30-107171
TOWNSHIP(S): T27R11W, T27R12W
TRUST(S): Capitol Grant (7), Common School and Indemnity (3)

REGION: Olympic Region
COUNTY(S): Jefferson
ELEVATION RGE: 440'-1320'



Map may not be to scale

- Distance Indicator
- ⚡ Rock Pit
- Haul Route
- Other Route
- Harvest Unit
- Highway

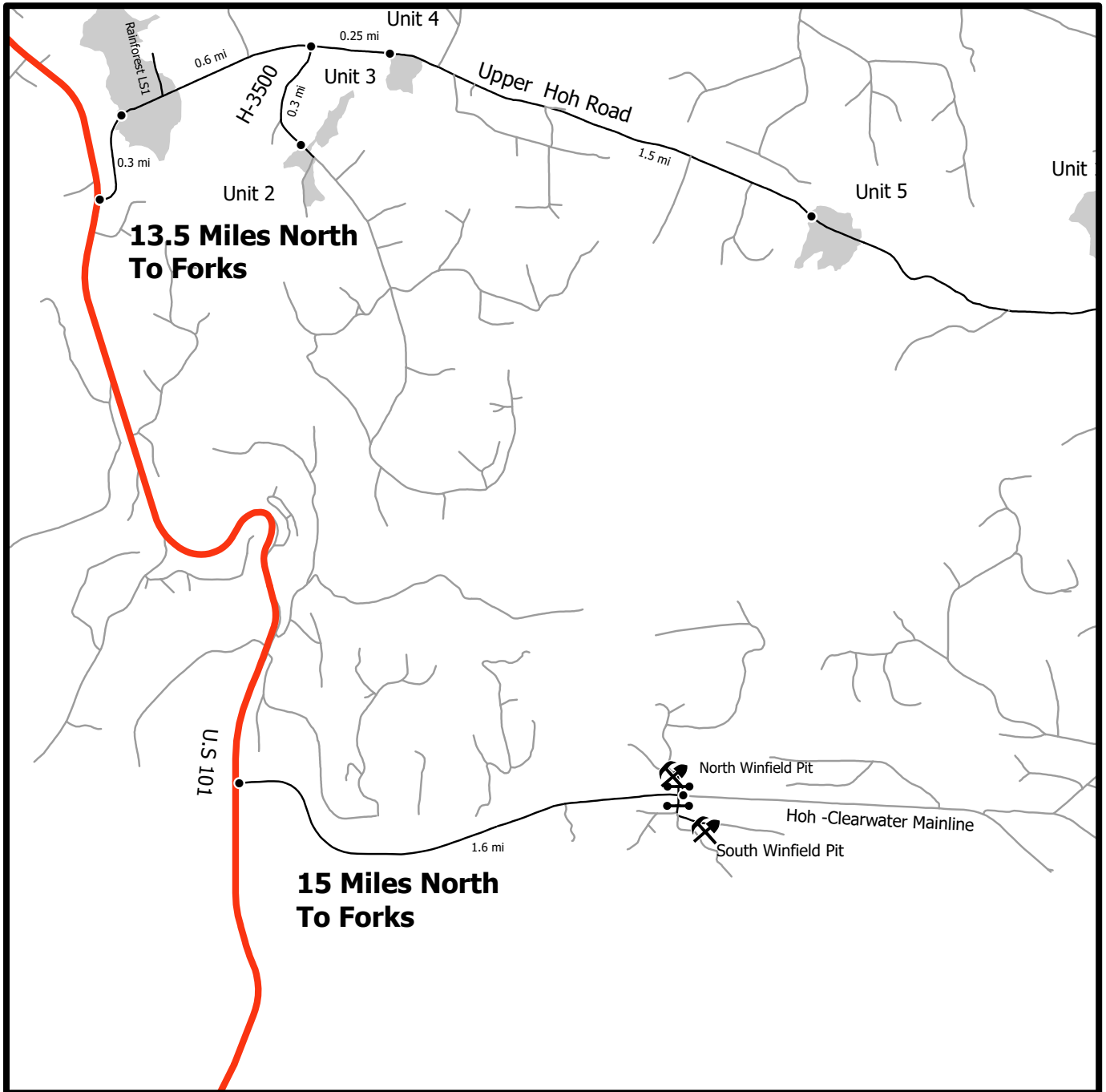
DRIVING DIRECTIONS:

Unit 1: From the U.S 101 and Upper Hoh Road junction drive 0.3 miles east to reach unit 1.
 Unit 2: From unit 1, drive 0.6 miles east, turn on the H-3500, drive 0.3 miles and turn right to reach unit 2.
 Unit 3: Across from unit 2 on the other side of the road.
 Unit 4: From the Upper Hoh Road/ H-3500 junction, drive 0.25 miles east and turn right to reach unit 4.
 Unit 5: Drive 1.5 miles east from unit 4 and turn right to reach unit 5.
 Unit 6: From unit 5, drive 3.8 miles east, turn left on H-3700 for 0.4 miles. Turn left on to the H-3100 and continue forward for 0.15 miles.
 Unit 7: From unit 6 drive 0.5 miles west to reach unit 7.
 Unit 8: From unit 7, drive 0.75 miles west.
 Unit 9: From unit 8, merge onto the H-3160 and drive 1.4 miles to reach unit 9.
 Unit 10: From the H-3100/H-3160 junction, drive 0.8 miles west on the H-3100, turn on to the H-3106, drive 0.3 miles to reach unit 10.
 Unit 11: Unit can be accessed by arrival at the H-3700/H-3100 junction.
 Unit 12: From the Upper Hoh Road/H-3700 junction drive 3.5 miles east then turn left on to the eastern section the H-3100. Continue for 1.7 miles to reach unit 12.
 Unit 13: From unit 12, drive 0.4 miles west on the H-3100 to reach unit 13.
 Unit 14: From unit 13, drive west 0.2 miles.
 Unit 15: From unit 14 drive west 0.8 miles.
 Unit 16: From unit 15, turn on to the 7+60 Spur. Walk south for 0.13 miles to reach unit 16.

DRIVING MAP

SALE NAME: NEW FOX
AGREEMENT #: 30-107171
TOWNSHIP(S): T27R11W, T27R12W
TRUST(S): Capitol Grant (7), Common School and Indemnity (3)

REGION: Olympic Region
COUNTY(S): Jefferson
ELEVATION RGE: 440'-1320'



- Distance Indicator
- Gate (AA1)
- ⚒ Rock Pit
- Haul Route
- Other Route
- Harvest Unit
- Highway

DRIVING DIRECTIONS:

From U.S 101 Hoh-Clearwater Mainline junction drive 1.6 miles east. Turn left to arrive at North Winfield Access Road. South Winfield Pit access Road is located across the North Winfield Access Road.



TIMBER NOTICE OF SALE

SALE NAME: FIVE DOLLAR BILL

AGREEMENT NO: 30-104155

AUCTION: January 30, 2025 starting at 10:00 a.m., COUNTY: Lewis
Pacific Cascade Region Office, Castle Rock, WA

SALE LOCATION: Sale located approximately 25 miles west of Chehalis

PRODUCTS SOLD AND SALE AREA: All timber, except leave trees bound by yellow "Leave Tree Area" tags, leave trees marked with blue paint, all down timber existing 5 years prior to the day of sale, all timber 60 inches DBH and larger, and snags bound by the following:

Unit 1, white "Timber Sale Boundary" tags with pink "Timber Harvest Boundary" flagging, and reprod;

All forest products above located on part(s) of Sections 22, 23 and 27 all in Township 14 North, Range 5 West, W.M., containing 79 acres, more or less.

CERTIFICATION: This sale is certified under the Sustainable Forestry Initiative® program Standard (cert no: BVC-SFIFM-018227)

ESTIMATED SALE VOLUMES AND QUALITY:

Table with columns: Species, Avg DBH, Ring Count, Total MBF, and MBF by Grade (1P, 2P, 3P, SM, 1S, 2S, 3S, 4S, UT). Rows include Douglas fir, Red alder, Hemlock, Maple, and Sale Total.

MINIMUM BID: \$1,563,000.00 BID METHOD: Sealed Bids

PERFORMANCE SECURITY: \$100,000.00 SALE TYPE: Lump Sum

EXPIRATION DATE: October 31, 2026 ALLOCATION: Export Restricted

BID DEPOSIT: \$156,300.00 or Bid Bond. Said deposit shall constitute an opening bid at the appraised price.

HARVEST METHOD: Cable, Cable-Assist, and Shovel. This sale is estimated to be 50 percent shovel and 50 percent cable harvest systems. Shovel harvesting is restricted to sustained slopes of 45 percent or less, self-leveling equipment to 60 percent or less and cable-assist to 75 percent or less.

ROADS: 14.25 stations of required construction. 50.15 stations of required reconstruction. 38.60 stations of optional construction. 119.45 stations of required prehaul maintenance. Rock used in accordance with the quantities on the ROCK LIST may be obtained from the Jules Pit located in Section 27, T14N, R5W, W.M. on state land at no charge to the Purchaser.



TIMBER NOTICE OF SALE

Rock used in accordance with the quantities on the ROCK LIST may be obtained from the Lincoln Quarry existing stockpiles in Section 15, T14N, R5W, W.M. on state land at no charge to the Purchaser.

Rock used in accordance with the quantities on the ROCK LIST may be obtained from any commercial source at the Purchaser's expense.

Purchaser shall conduct rock source development and use at the Jules Pit located in Section 22, T14N, R5W, W.M. in accordance with the written Rock Source Development Plan prepared by the state and included in this road plan.

Purchaser shall provide an excavator equivalent to a CAT 320 or larger with operator for 32 hours of exploration of rock and other related work as directed by the Contract Administrator at the following site.

See Road Plan for further details. Road construction will not be permitted from October 1 to April 30 unless authorized in writing by the Contract Administrator. The hauling of forest products will not be permitted from November 1 to April 30 unless authorized in writing by the Contract Administrator.

ACREAGE DETERMINATION

CRUISE METHOD: The sale acres were determined by GPS delineation. Cruise was completed using variable plot cruise methods.

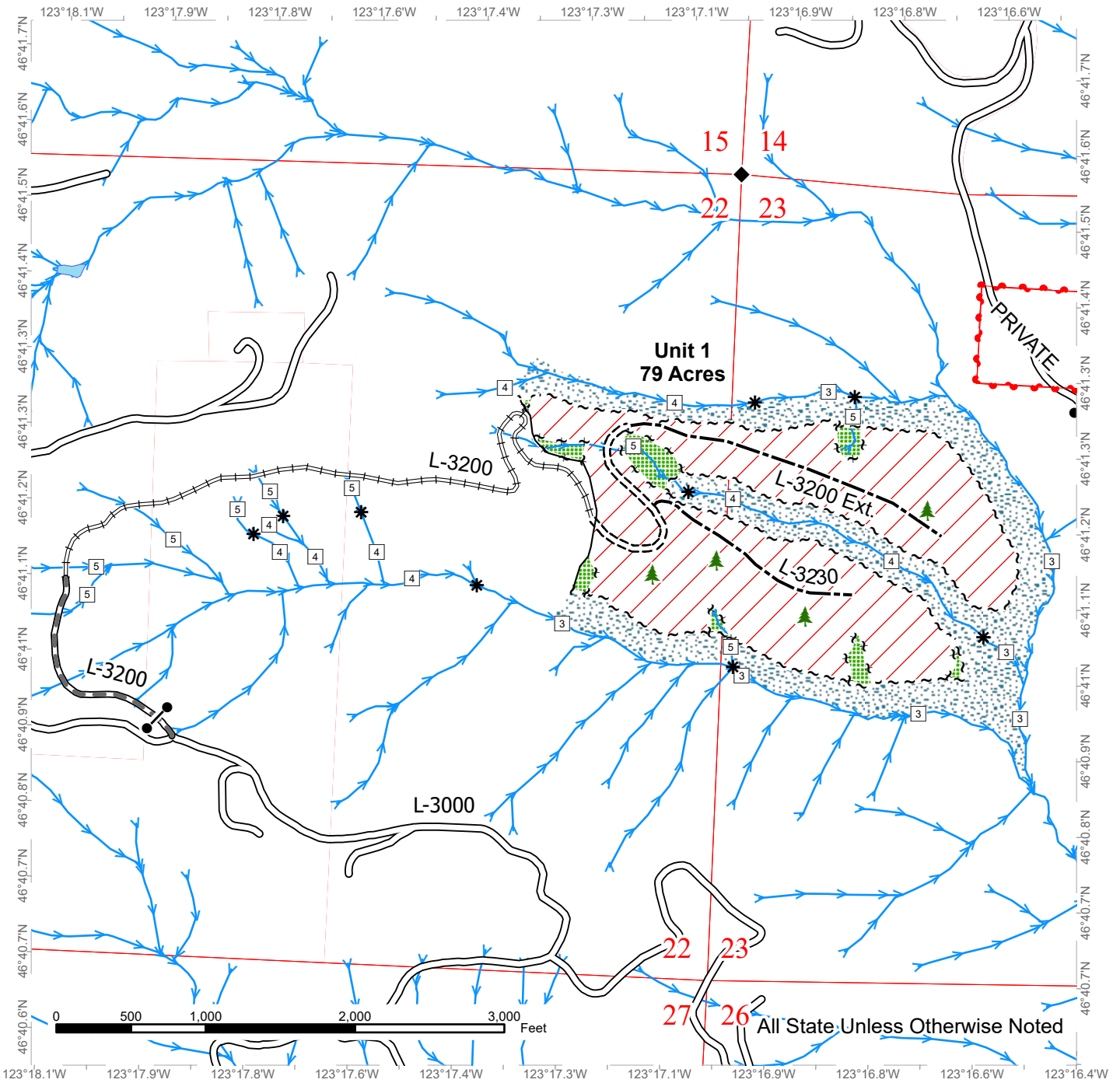
FEES: \$76,400.00 is due on day of sale. \$9.00 per MBF is due upon removal. These are in addition to the bid price.

SPECIAL REMARKS: This sale is estimated to contain 626 MBF SM Douglas-fir, 759 MBF of HQ Douglas-fir 2 Saw and better and 223 MBF of HQ Douglas-fir 3 Saw. See Cruise for further details.

TIMBER SALE MAP

SALE NAME: FIVE DOLLAR BILL
AGREEMENT #: 30-104155
TOWNSHIP(S): T14R5W
TRUST(S): Common School and Indemnity (3), State Forest Transfer (1)

REGION: Pacific Cascade Region
COUNTY(S): Lewis
ELEVATION RGE: 840-1440



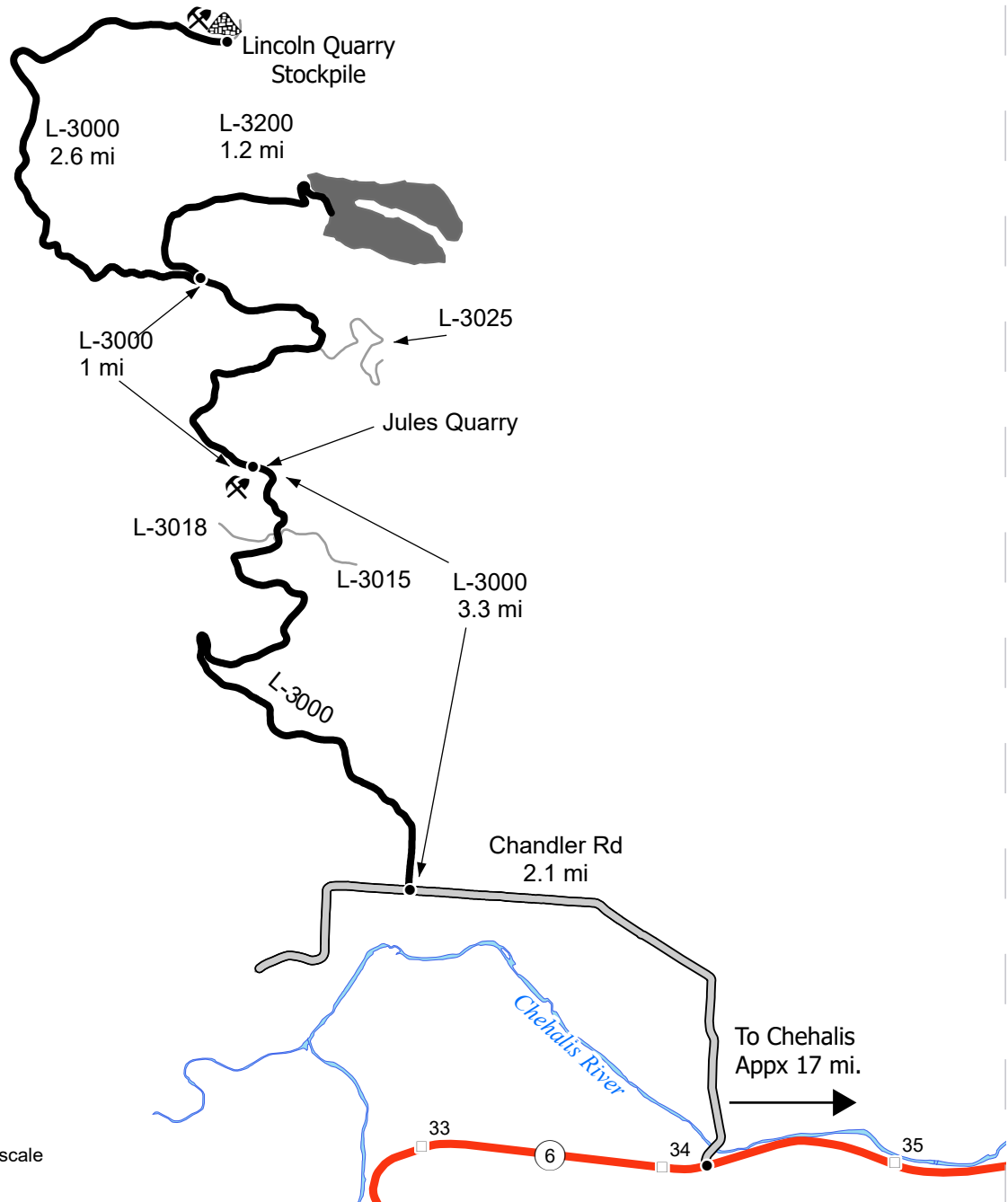
All State Unless Otherwise Noted

| | | |
|----------------------------|-------------------------------|---------------------------|
| Variable Retention Harvest | Existing Roads | Streams |
| Leave Tree Area | Required Pre-Haul Maintenance | Stream Type |
| Riparian Mgt Zone | Required Construction | Stream Type Break |
| Sale Boundary Tags | Required Reconstruction | Survey Monument |
| Leave Tree Tags | Optional Construction | Gate (unlocked) |
| Property Line | | Leave Tree Area <1/4-acre |
| Timber Type Change | | |

DRIVING MAP

SALE NAME: Five Dollar Bill
AGREEMENT#: 30-104155
TOWNSHIP(S): T14R5W
TRUST(S): Common School and Indemnity (3), State Forest Transfer (1)










REGION: Pacific Cascade Region
COUNTY(S): Lewis
ELEVATION RGE: 840-1440



Map may not be to scale

DRIVING DIRECTIONS:

From I-5 take exit 77 and head west on State Route 6 for 17 miles. Turn right (north) onto Chandler Rd. and follow for 2.1 miles. Turn right (north) onto the L-3000 and follow for 3.3 miles to the Jules Quarry. From the Jules Quarry continue 1 mile to the L-3200. Turn right (west) and continue for 1.2 miles to the unit. Continue 3.1 miles to the Lincoln Quarry Stockpile area.

-  Timber Sale Unit
-  Haul Route
-  Other Road
-  Highway
-  Water
-  Milepost Markers
-  Distance Indicator
-  Rock Pit
-  Stockpile





TIMBER NOTICE OF SALE

SALE NAME: SERENDIPITY

AGREEMENT NO: 30-105259

AUCTION: January 28, 2025 starting at 10:00 a.m., COUNTY: Mason South Puget Sound Region Office, Enumclaw, WA

SALE LOCATION: Sale located approximately 16 miles northwest from Hoodspport, WA.

PRODUCTS SOLD AND SALE AREA:

All timber, except trees marked with blue paint or bounded out by yellow leave tree area tags, all trees 60 inches or larger measured at diameter at breast height, snags, and down timber existing more than 5 years from the day of sale, bounded by the following: white timber sale boundary tags and timber type change marked with pink flagging in Unit #1; white timber sale boundary tags and property line marked with white Carsonite posts and pink flagging in Unit #2; white timber sale boundary tags and the USFS 24 Road in Unit #3; white timber sale boundary tags, timber type change marked with pink flagging, and the USFS 24 Road in Unit #5;

All timber bounded by orange right of way tags, except that title to timber is not conveyed to the Purchaser unless the associated road segments are actually constructed in Units #4 and #6;

All timber, except trees marked with blue paint, bounded by orange right of way tags and timber type change marked with pink flagging, except that title to timber is not conveyed to the Purchaser unless the associated road segment is actually constructed in Unit #7;

All forest products above located on part(s) of Sections 1 and 2 all in Township 23 North, Range 4 West, Sections 6 all in Township 23 North, Range 3 West, W.M., containing 118 acres, more or less.

CERTIFICATION: This sale is certified under the Sustainable Forestry Initiative® program Standard (cert no: BVC-SFIFM-018227)

ESTIMATED SALE VOLUMES AND QUALITY:

Table with columns: Species, Avg DBH, Ring Count, Total MBF, and MBF by Grade (1P, 2P, 3P, SM, 1S, 2S, 3S, 4S, UT). Rows include Douglas fir, Hemlock, Red alder, Maple, Redcedar, Cottonwood, and Sale Total.

MINIMUM BID: \$383,000.00 BID METHOD: Sealed Bids

PERFORMANCE SECURITY: \$100,000.00 SALE TYPE: Lump Sum

EXPIRATION DATE: November 30, 2026 ALLOCATION: Export Restricted



TIMBER NOTICE OF SALE

BID DEPOSIT: \$38,300.00 or Bid Bond. Said deposit shall constitute an opening bid at the appraised price.

HARVEST METHOD: Harvest activities are expected to be 15 percent ground based, 80 percent uphill cable and 5 percent downhill cable. Cable and ground based equipment. Cable equipment allowed on all slopes with self-leveling equipment limited to sustained slopes of 60 percent or less, and ground based equipment limited to sustained slopes of 45 percent or less. Yarding may be restricted during wet weather if rutting becomes excessive, per clause H-017. See Special Remarks for yarding in Unit #2.

Falling, yarding, and timber haul will not be permitted on weekends or State recognized holidays, unless approved in writing by the Contract Administrator.

ROADS: 137.51 stations of optional construction. 500.97 stations of required prehaul maintenance. 67.21 stations of abandonment, if constructed. 571.27 stations of required post haul maintenance. Purchaser maintenance on all roads used.

Rock for the proposal may be obtained from the State owned Saddle and Wedge Pits at no cost to the Purchaser or any commercial rock source at the Purchaser's expense. Rock source development is to be completed per Section 6 of the Road Plan for the Saddle and Wedge Pits.

Rock for Units #1, #2, #5, #6 and #7 can be obtained from the Wedge Pit. Rock for Units #3 and #4 can be obtained onsite or from the Saddle Pit.

Operation of road construction equipment, and rock haul will not be permitted on weekends or State recognized holidays unless authorized in writing by the Contract Administrator.

ACREAGE DETERMINATION

CRUISE METHOD: Acreage was determined by traversing boundaries by GPS. GPS data files are available at DNR's website for timber sale auction packets. See cruise narrative for cruise method.

FEES: \$38,250.00 is due on day of sale. \$9.00 per MBF is due upon removal. These are in addition to the bid price.

SPECIAL REMARKS: This sale contains high quality Douglas fir sawlogs and Douglas fir poles. See Cruise.

Trees in Unit 2 must be yarded over a Type 4 stream and the USFS 24 Road. Yarding requirements through the Type 4 RMZ are outlined on Schedule A. Logging profiles are available upon request.

A traffic control plan will be required for all yarding activities in Unit #2. Traffic must be stopped by flaggers prior to any yarding over USFS 24 Road. Notify USFS 3 weeks prior to beginning work. Contract Administrator approval is required prior to beginning work.

Tailholds may be needed on private property and the USFS. If needed, the Purchaser will be required to obtain written permission from the Landowner and provide a copy to the State as required in contract clause H-127.

Balds located in Units #1 and #3 have been protected with yellow Leave Tree Area tags with pink flashers and pink flagging. Trees within these areas cannot be utilized for tailholds.



TIMBER NOTICE OF SALE

Trees marked with a double band of blue paint in Units #1 and #3 are non-tradeable leave trees. Spur 1 in ROW Unit #7 will be partially built through two leave tree areas from a previous timber sale. Trees in this area are marked with a triple band of blue paint, and must be left on site if felled to facilitate road construction. See clause H-141.

Blue Special Management Unit Boundary tags in Unit 3 are for silviculture activity purposes only and do not represent any restrictions for this timber sale. See clause H-141.

This sale includes extreme hazard abatement per contract clause S-020.

Cut all vine maple 6 feet in height or greater within all harvest units.

Full bench construction is associated with portions of Spur 1 and the 1800 Road per Road Plan clause 4-12.

Purchaser is responsible to acquire and install a steel gate with wings and a 6-lever lock box on the 1800 Road at station 2+22. See road plan for details.

Rock for Units #1, #2, #5, #6 and #7 can be obtained from the Wedge Pit. Rock for Units #3 and #4 can be obtained onsite or from the Saddle Pit.

Two separate haul routes are required for this sale. Units #1, #2, #5, #6, and #7 must be hauled out USFS 24 to Highway 101. Units #3 and #4 must be hauled out USFS 24 to SR119. Haul will not be allowed on the USFS 24 Road between Unit #3 and the USFS 24/2420 Road intersection, except for light vehicles only. Rock haul for Units #1, #2, #5, #6, and #7 must use the Wedge Pit and Units #3 and #4 must use the Saddle Pit.

Purchaser shall provide and maintain safety signs (Active Logging Ahead, Heavy Truck Traffic, Trucks Entering Roadway) on the haul route at locations to be determined by the Contract Administrator.

The sale area is typically inaccessible from December to February due to snow conditions. Contact Janessa Cimfl at 360-827-2283 for current conditions.

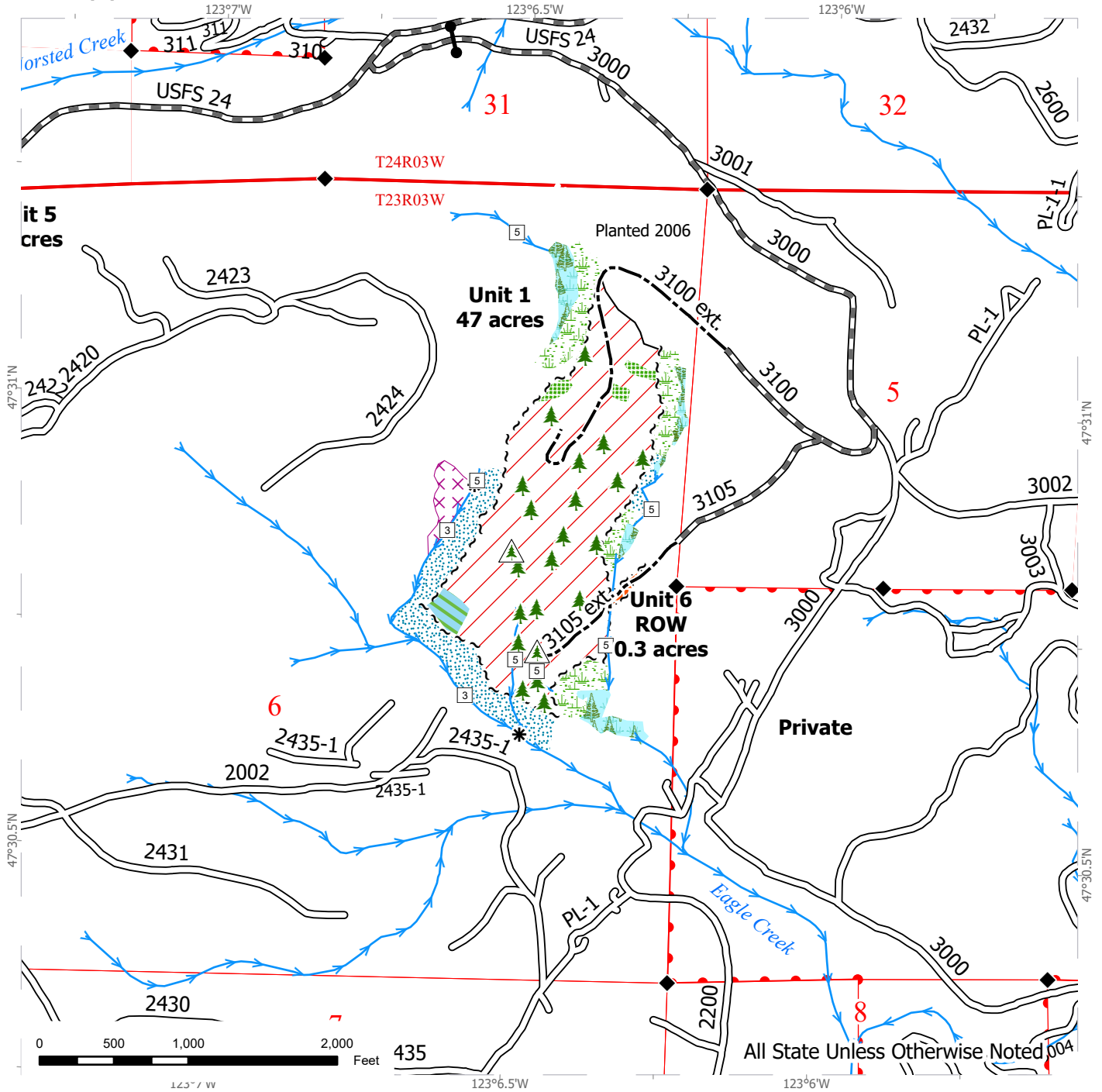
Note to cruisers and appraisers: Please refrain from leaving pink, orange, or blue flagging from your cruises in or around the sale area to avoid confusion with DNR's marking. Additionally, for the safety of the public, please remove from roads all string from string boxes used during appraising or cruising this sale.

See map for gate locations. Gate keys may be obtained by contacting the South Puget Sound Region Office at 360-825-1631 or by contacting Janessa Cimfl at 360-827-2283.

TIMBER SALE MAP

SALE NAME: SERENDIPITY
AGREEMENT #: 30-105259
TOWNSHIP(S): T23R3W, T23R4W
TRUST(S): Charitable/Educational/Penal & Reformatory Instit. (6), Scientific School (10)

REGION: South Puget Sound Region
COUNTY(S): Mason
ELEVATION RGE: 680-2120

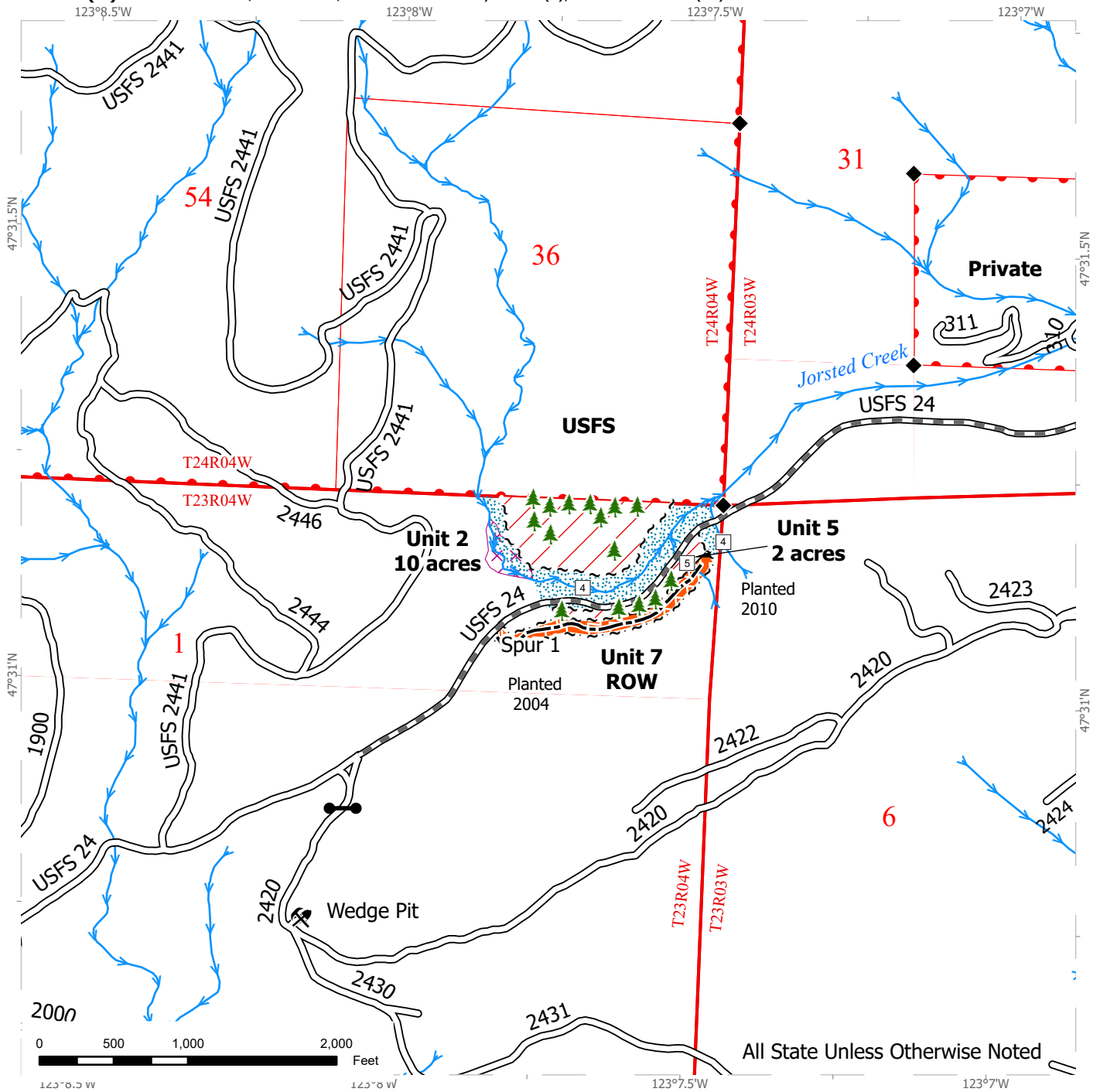


| | | |
|-------------------------------|-------------------------------|---------------------------|
| Sale Area | Sale Boundary Tags | Property Line |
| Right-of-Way Harvest | Right of Way Tags | Streams |
| Leave Tree Area | Timber Type Change | Stream Type |
| Non-Tradeable Leave Tree Area | Existing Roads | Stream Break |
| Forested Wetland | Required Pre-Haul Maintenance | Leave Tree Area <1/4-acre |
| Wetland Mgt Zone | Optional Construction | Non-Tradeable Leave Trees |
| Riparian Mgt Zone | Public Land Survey Townships | Gate |
| Tailhold Restriction Area | Public Land Survey Sections | Survey Monument |

TIMBER SALE MAP

SALE NAME: SERENDIPITY
AGREEMENT #: 30-105259
TOWNSHIP(S): T23R3W, T23R4W
TRUST(S): Charitable/Educational/Penal & Reformatory Instit. (6), Scientific School (10)

REGION: South Puget Sound Region
COUNTY(S): Mason
ELEVATION RGE: 680-2120

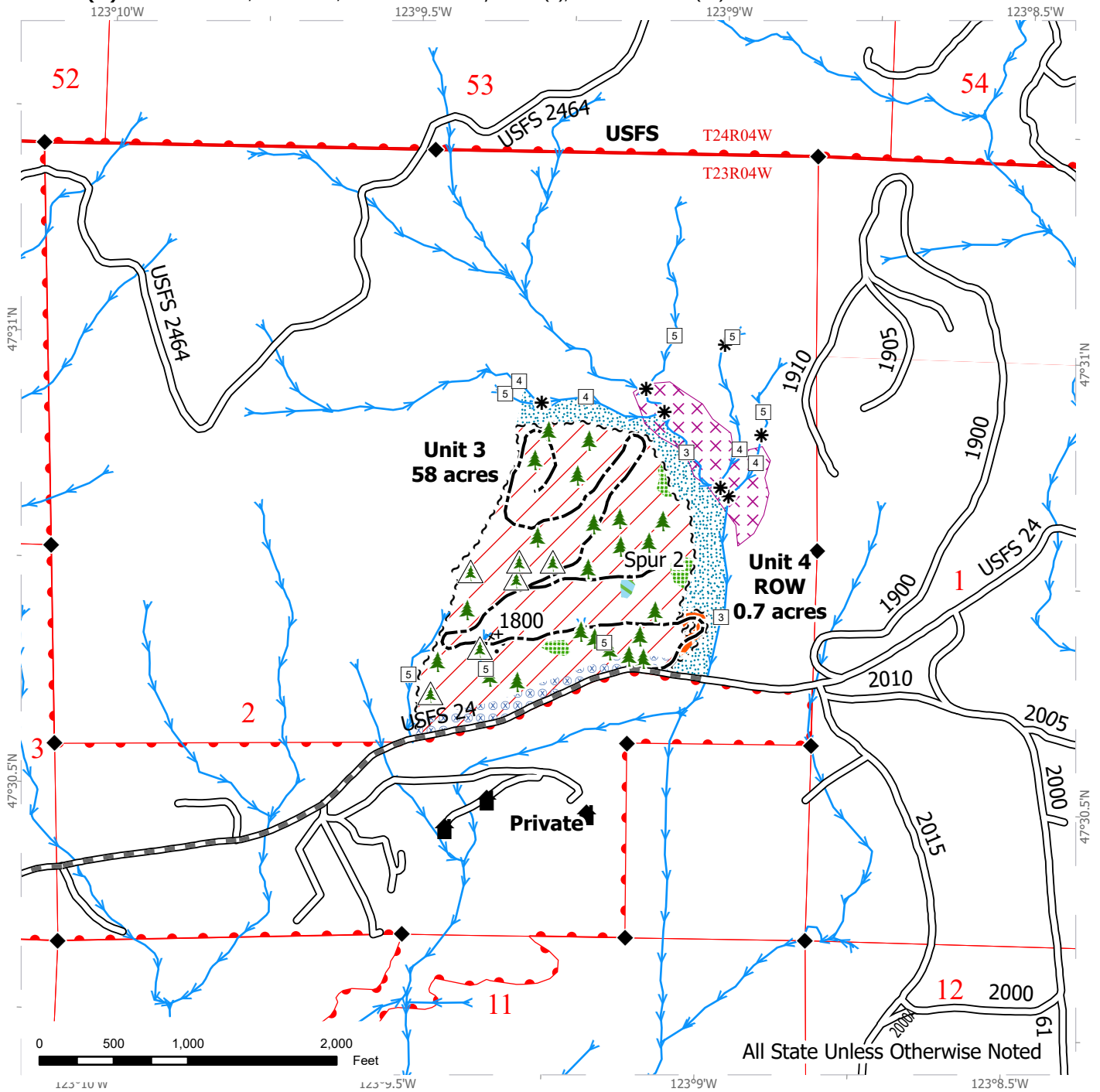


| | | |
|---------------------------|-------------------------------|---------------------------|
| Sale Area | Sale Boundary Tags | Property Line |
| Right-of-Way Harvest | Right of Way Tags | Streams |
| Riparian Mgt Zone | Timber Type Change | Stream Type |
| Tailhold Restriction Area | Existing Roads | Leave Tree Area <1/4-acre |
| | Required Pre-Haul Maintenance | Rock Pit |
| | Optional Construction | Gate |
| | Public Land Survey Townships | Survey Monument |
| | Public Land Survey Sections | |

TIMBER SALE MAP

SALE NAME: SERENDIPITY
AGREEMENT #: 30-105259
TOWNSHIP(S): T23R3W, T23R4W
TRUST(S): Charitable/Educational/Penal & Reformatory Instit. (6), Scientific School (10)

REGION: South Puget Sound Region
COUNTY(S): Mason
ELEVATION RGE: 680-2120

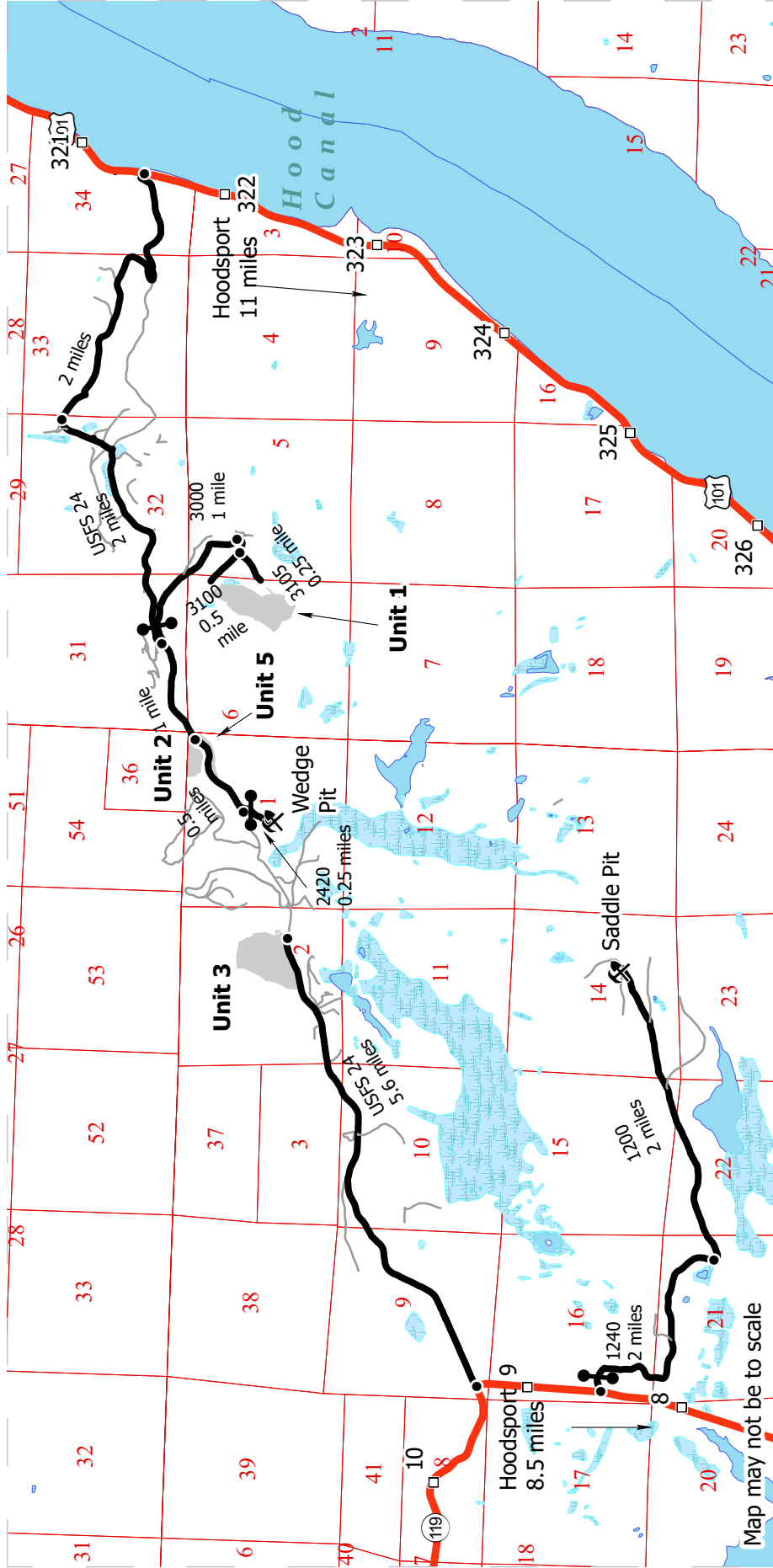


| | | |
|-------------------------------|-------------------------------|---------------------------|
| Sale Area | Sale Boundary Tags | Property Line |
| Right-of-Way Harvest | Special Mgmt Area | Streams |
| Leave Tree Area | Right of Way Tags | Stream Type |
| Non-Tradeable Leave Tree Area | Existing Roads | Stream Break |
| Riparian Mgmt Zone | Required Pre-Haul Maintenance | Leave Tree Area <1/4-acre |
| Tailhold Restriction Area | Optional Construction | Non-Tradeable Leave Trees |
| Hazard Abatement Area | Public Land Survey Townships | Structure |
| | Public Land Survey Sections | Survey Monument |

DRIVING MAP

REGION: South Puget Sound Region
COUNTY(S): Mason
ELEVATION RGE: 680-2120

SALE NAME: SERENDIPITY
AGREEMENT #: 30-105259
TOWNSHIP(S): T23R3W, T23R4W
TRUST(S): Charitable/Educational/Penal & Reformatory Instit. (6), Scientific School (10)



Harvest Unit

Open Water

Wet Area

Highway

Haul Route

Other Route

Milepost Marker

Distance Indicator

Gate (383 Masterlock)

Rock Pit

DRIVING DIRECTIONS:

Unit 1: From Hoodsport, drive 11 miles north on Highway 101. Turn left onto USFS 24 (Jorsted Creek Road). Continue for 2 miles. At the USFS 24/USFS 2480 junction, continue left onto USFS 24 Road for 2 miles. Turn left onto 3000 Road and go through Gate 32 (383 Masterlock). Continue for 1 mile. For upper portion of Unit 1, continue onto 3100 Road for 0.5 miles. Unit 1 will be on the left. For lower portion of Unit 1, turn left onto 3105 Road for 0.25 miles.

Unit 2 and 5: From USFS 24/3000 Road junction, continue for 1 mile on USFS 24 Road. Unit 2 will be on the right. Unit 5 will be on the left.

Unit 3: From Hoodsport, take SR 119 north for 8.5 miles. Turn right onto USFS 24 Road. Continue for 5.6 miles. Unit 3 will be on the left.

Rock Pits

Wedge Pit: From Unit 2, continue on USFS 24 Road for 0.5 miles. Turn left onto 2420 Road and go through Gate 8 (383 Masterlock).

Saddle Pit: From Hoodsport, drive 8.5 miles north on SR119. Turn right onto 1240 Road and go through Gate 18 (383 Masterlock). Continue for 2 miles. Turn left onto the 1200 Road. Continue for 2 miles.



TIMBER NOTICE OF SALE

SALE NAME: FINALE

AGREEMENT NO: 30-106590

AUCTION: January 30, 2025 starting at 10:00 a.m., COUNTY: Pacific Pacific Cascade Region Office, Castle Rock, WA

SALE LOCATION: Sale located approximately 17 miles northeast of Naselle, WA

PRODUCTS SOLD AND SALE AREA: All timber, except leave trees marked with blue paint, all down timber greater than 55 inches in diameter, all downed timber existing 5 years prior to sale, all timber 60 inches DBH or greater and snags bound by the following;

Unit 1, white "Timber Sale Boundary" tags, pink flagging, and the 5970 road;

Unit 2, white "Timber Sale Boundary" tags, pink flagging, the 5974 road, and the 5974A road;

Unit 3, white "Timber Sale Boundary" tags, pink flagging, the 5970 road, and the 5973-5 road

All forest products above located on part(s) of Sections 17, 18, 19 and 20 all in Township 11 North, Range 7 West, W.M., containing 126 acres, more or less.

CERTIFICATION: This sale is certified under the Sustainable Forestry Initiative® program Standard (cert no: BVC-SFIFM-018227)

ESTIMATED SALE VOLUMES AND QUALITY:

Table with columns: Species, Avg DBH, Ring Count, Total MBF, and MBF by Grade (1P, 2P, 3P, SM, 1S, 2S, 3S, 4S, UT). Rows include Douglas fir, Hemlock, Red alder, Redcedar, and Sale Total.

MINIMUM BID: \$2,381,000.00 BID METHOD: Sealed Bids

PERFORMANCE SECURITY: \$100,000.00 SALE TYPE: Lump Sum

EXPIRATION DATE: October 31, 2027 ALLOCATION: Export Restricted

BID DEPOSIT: \$238,100.00 or Bid Bond. Said deposit shall constitute an opening bid at the appraised price.

HARVEST METHOD: This sale is estimated to be 40 percent shovel and 60 percent cable harvest systems. Ground based yarding equipment will not be permitted on sustained slopes over 45 percent, self-leveling ground based yarding equipment will not be permitted on sustained slopes over 55 percent, cable-assist operations will not be permitted on slopes over 70 percent.



TIMBER NOTICE OF SALE

ROADS: 9.16 stations of required construction. 47.88 stations of optional construction. 391.13 stations of required prehaul maintenance. Rock used in accordance with the quantities on the ROCK LIST shall be obtained from any commercial source at the Purchaser's expense. Road construction will not be permitted from October 1 to April 30 unless authorized in writing by the Contract Administrator.

ACREAGE DETERMINATION

CRUISE METHOD: The sale acres were determined by GPS delineation. Cruise was completed using variable plot cruise methods.

FEES: \$161,000.00 is due on day of sale. \$9.00 per MBF is due upon removal. These are in addition to the bid price.

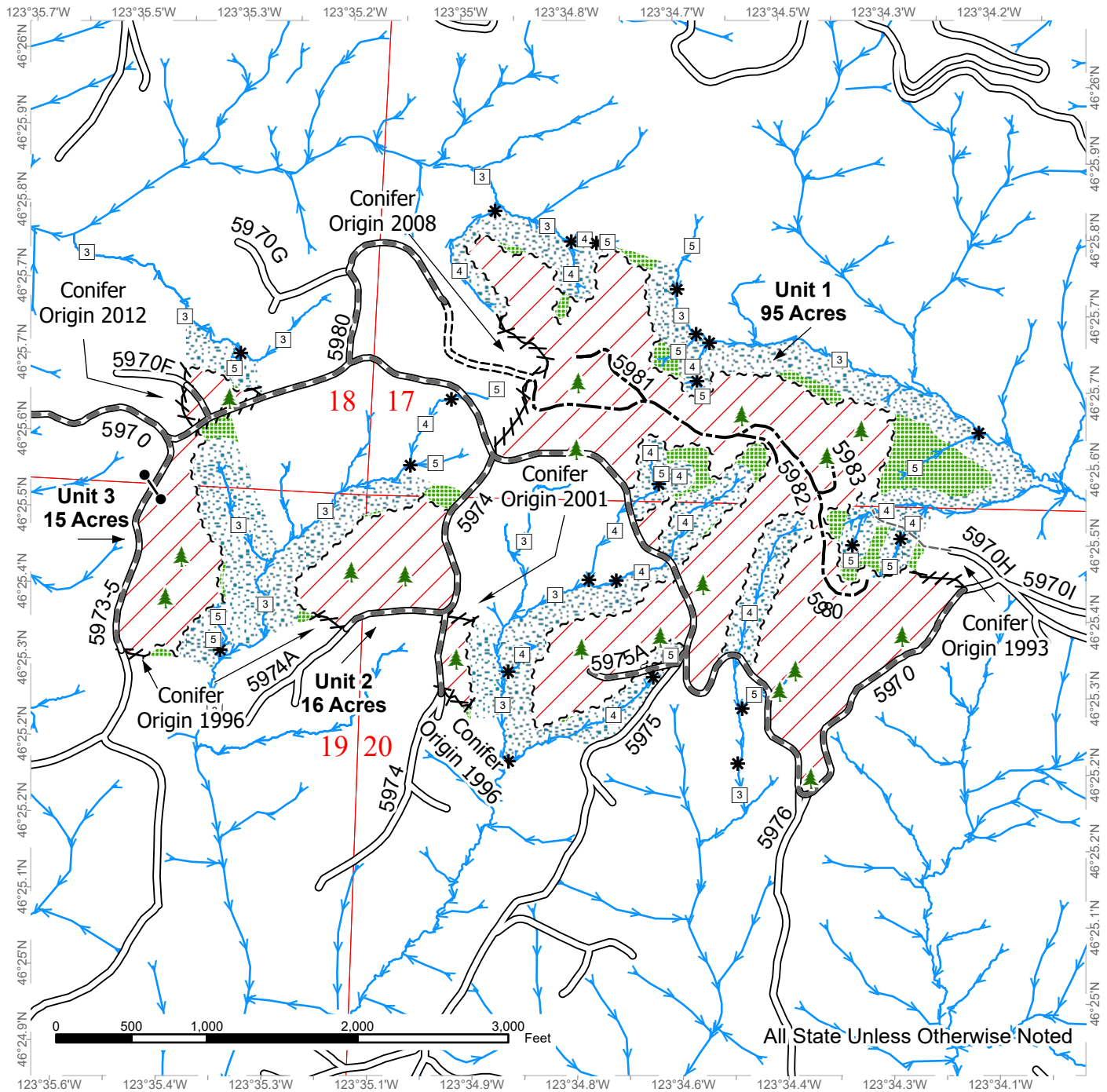
SPECIAL REMARKS: Estimated 142 MBF Peeler grade DF, 928 MBF SM grade DF, 725 MBF HQ 2 Saw DF, and 34 MBF HQ 3 Saw DF.

This sale has Marbled Murrelet timing restrictions on the 4900 road. See clause H-142 for further details.

TIMBER SALE MAP

SALE NAME: FINALE
AGREEMENT #: 30-106590
TOWNSHIP(S): T11R7W
TRUST(S): State Forest Purchase (2), University Repayment (41)

REGION: Pacific Cascade Region
COUNTY(S): Pacific
ELEVATION RGE: 760-1320



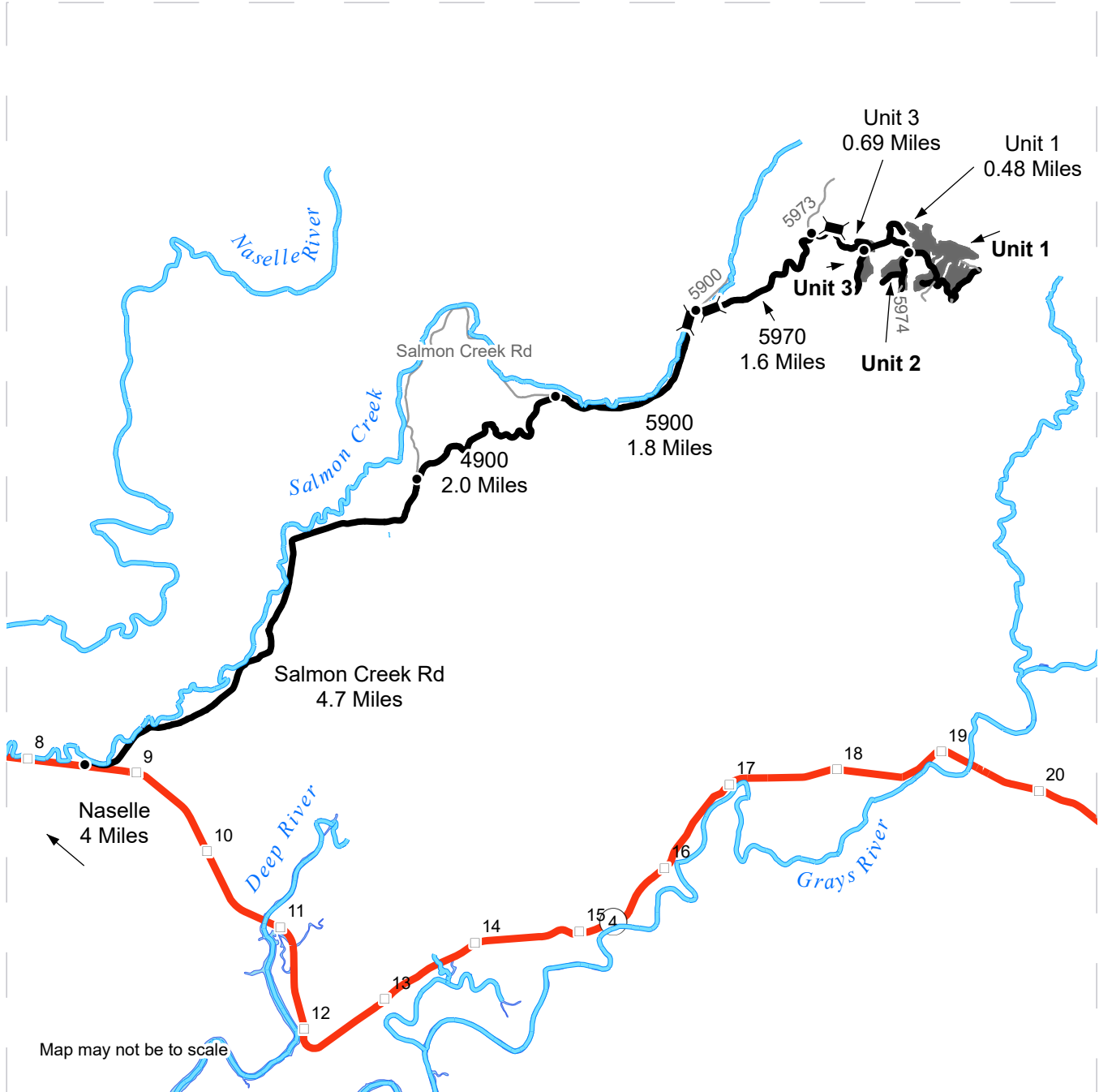
All State Unless Otherwise Noted

| | | |
|--------------------|-------------------------------|---------------------------|
| Sale Area | Existing Roads | Streams |
| Leave Tree Area | Required Pre-Haul Maintenance | Stream Type |
| Riparian Mgt Zone | Required Construction | Stream Type Break |
| Sale Boundary Tags | Optional Construction | Gate (No Lock) |
| Right of Way Tags | Old Grades/Trails | Leave Tree Area <1/4-acre |
| Flag Line | | |

DRIVING MAP

SALE NAME: FINALE
AGREEMENT#: 30-106590
TOWNSHIP(S): T11R7W
TRUST(S): State Forest Purchase (2), University Repayment (41)

REGION: Pacific Cascade Region
COUNTY(S): Pacific
ELEVATION RGE: 760-1320



Map may not be to scale

- Timber Sale Unit
- Highway
- Haul Route
- Other Road
- Milepost Markers
- Bridge
- Distance Indicator

DRIVING DIRECTIONS:
 From SR4, between mileposts 8 & 9, turn north onto Salmon Creek Rd (right if coming from east, left if coming from west).
 Follow Salmon Creek Rd for 4.7 miles to the 4900 road junction.
 Turn northeast (right) onto 4900 road.
 Follow for 2.0 miles to the 4900/5900 road junction.
 Continue east (right) onto the 5900, follow for 1.8 miles to the 5900/5970 junction.
 Turn northeast (right) onto the 5970 road, follow for 1.6 miles to the 5970/5973 junction.
 Stay northeast (right) to continue on the 5970 for 0.69 miles to arrive at Unit 3.
 Continue 0.48 miles down the 5970 to the 5970/5974 junction to arrive at Unit 1.
 Turn southeast (right) at the 5970/5974 junction and follow the 5974 road for 0.22 miles to arrive at Unit 2.





TIMBER NOTICE OF SALE

SALE NAME: Q MOUNTAIN VIEW

AGREEMENT NO: 30-106399

AUCTION: January 28, 2025 starting at 10:00 a.m., Northeast Region Office, Colville, WA

COUNTY: Stevens

SALE LOCATION: Sale located approximately 6 miles northwest and 6 miles southwest of Chewelah, WA.

PRODUCTS SOLD AND SALE AREA:

All conifer species except for leave trees banded with blue paint, leave trees bounded by yellow leave tree area tags and two standing snags per acre in Units 1, 2 and 3 bounded by white timber sale boundary tags; and all right of way timber banded with orange paint.

All forest products above located on part(s) of Sections 36 all in Township 32 North, Range 39 East, Sections 35 and 36 all in Township 33 North, Range 39 East, W.M., containing 205 acres, more or less.

CERTIFICATION: This sale is certified under the Sustainable Forestry Initiative® program Standard (cert no: BVC-SFIFM-018227)

ESTIMATED SALE VOLUMES AND QUALITY:

Table with columns: Species, Avg Ring DBH Count, Total MBF, and MBF by Grade (P, SM, 1S, 2S, 3S, 4S, 5S, 6S, UT). Rows include Douglas fir, Ponderosa pine, Redcedar, Larch, Grand fir, and Sale Total.

MINIMUM BID: \$497,000.00

BID METHOD: Sealed Bids

PERFORMANCE SECURITY:

\$99,400.00

SALE TYPE: Lump Sum

EXPIRATION DATE: October 31, 2026

ALLOCATION: Export Restricted

BID DEPOSIT: \$49,700.00 or Bid Bond. Said deposit shall constitute an opening bid at the appraised price.

HARVEST METHOD: Ground based equipment, Track skidder, and Rubber tired skidder. Falling and Yarding will not be permitted from February 1 to June 1 unless authorized in writing by the Contract Administrator due to spring breakup.

ROADS: 26.45 stations of required construction. 142.16 stations of required reconstruction. 10.39 stations of optional construction. 7.30 stations of optional reconstruction. 17.60 stations of required prehaul maintenance. Road construction will not be permitted from February 1 to June 1 unless authorized in writing by the Contract Administrator due to spring breakup. The hauling of forest products will not be permitted from February 1 to June 1 unless authorized in writing by the Contract Administrator due to spring breakup.

ACREAGE DETERMINATION



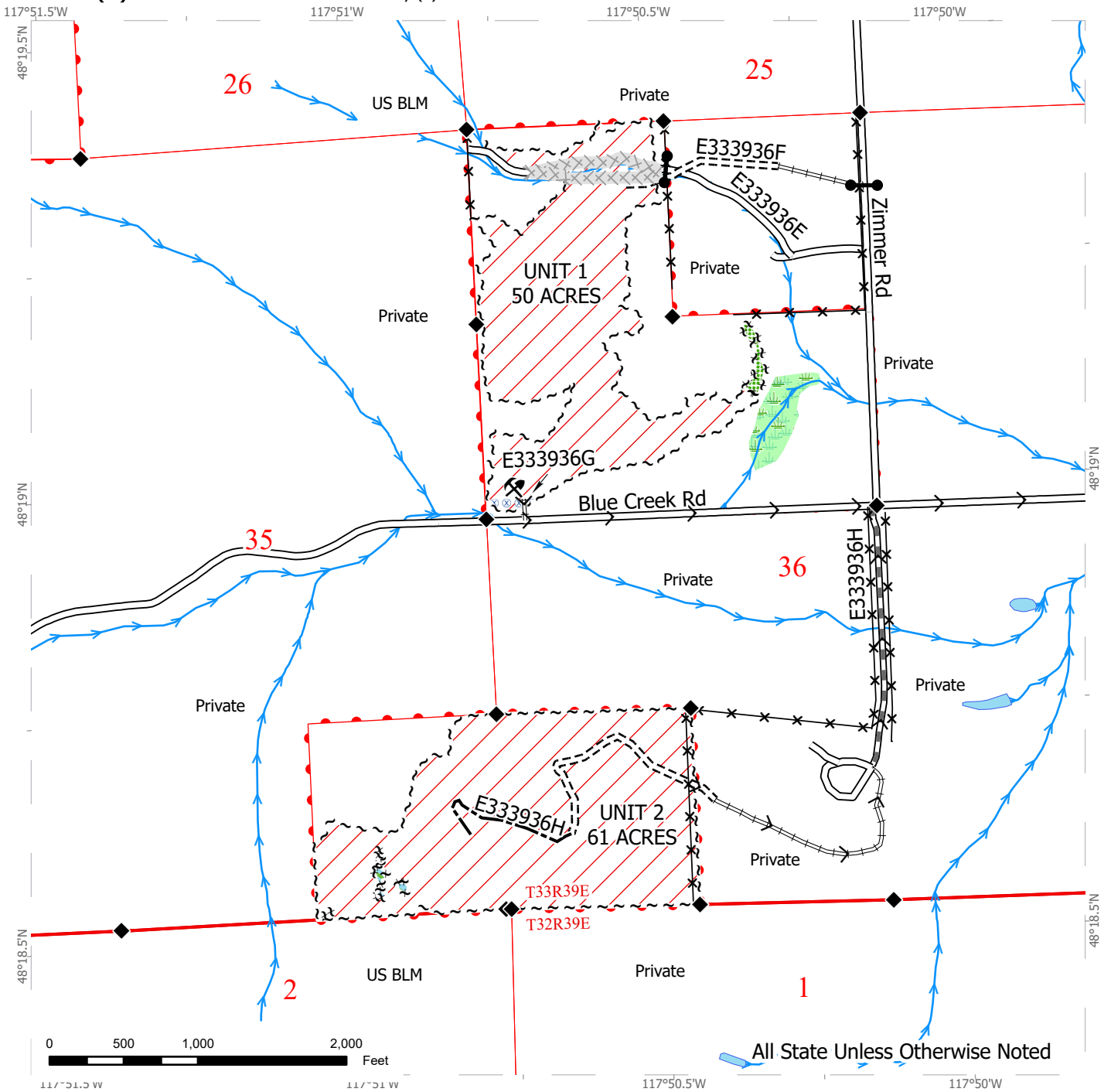
TIMBER NOTICE OF SALE

- CRUISE METHOD:** Acreage determined using GPS methods. Acreage shown above is net harvest acres in harvest units. Ponderosa pine and western redcedar: 8.0 - 17.5 inches dbh has a minimum top of 4.6 inch dib. All other species: 7.0 - 17.5 inches dbh has minimum top of 4.6 inch dib. All species 17.6 inches and greater dbh have a minimum top dib of 40% of dob at 16 feet or a 6 inch top whichever is greater.
- FEES:** Within 10 days of day of sale, Purchaser shall provide two separate payments, one road use permit in the amount of \$1,000.00 and one payment for 2 mbf of private right of way timber at the Purchaser's per mbf bid price. Purchaser is responsible for obtaining a road approach permit from Stevens County. \$72,403.00 is due on day of sale. \$9.00 per MBF is due upon removal. These are in addition to the bid price.
- SPECIAL REMARKS:** Locked gate restricts access to Unit 3. Contact Northeast Region Office at (509) 684-7474 for access.

TIMBER SALE MAP

SALE NAME: Q MOUNTAIN VIEW
AGREEMENT #: 30-106399
TOWNSHIP(S): T32R39E, T33R39E
TRUST(S): Common School and Indemnity (3)

REGION: Northeast Region
COUNTY(S): Stevens
ELEVATION RGE: 1760-2520

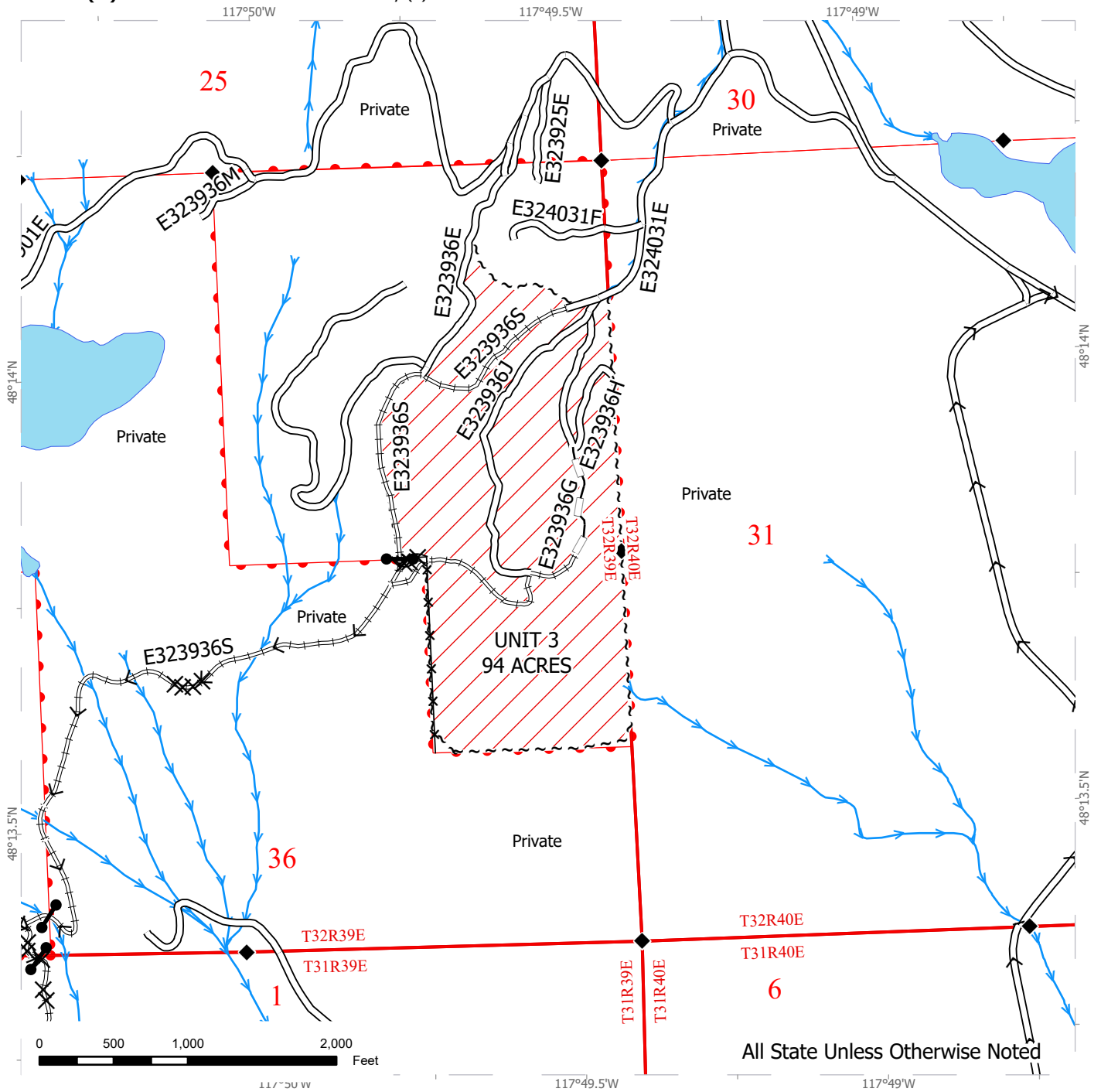


| | | |
|------------------------------|---------------------------|-------------------------------|
| Public Land Survey Townships | Sale Boundary Tags | Optional Construction |
| DNR Managed Lands | Leave Tree Tags | Required Pre-Haul Maintenance |
| Variable Retention Harvest | Fence | Streams |
| Leave Tree Area | Equipment Limitation Zone | Rock Pit |
| Non-Tradeable Leave Clump | Existing Roads | Gate |
| Wetlands - Non-forested | Required Construction | Survey Monument |
| Hazard Abatement Area | Required Reconstruction | Haul Route |

TIMBER SALE MAP

SALE NAME: Q MOUNTAIN VIEW
AGREEMENT #: 30-106399
TOWNSHIP(S): T32R39E, T33R39E
TRUST(S): Common School and Indemnity (3)

REGION: Northeast Region
COUNTY(S): Stevens
ELEVATION RGE: 1760-2520



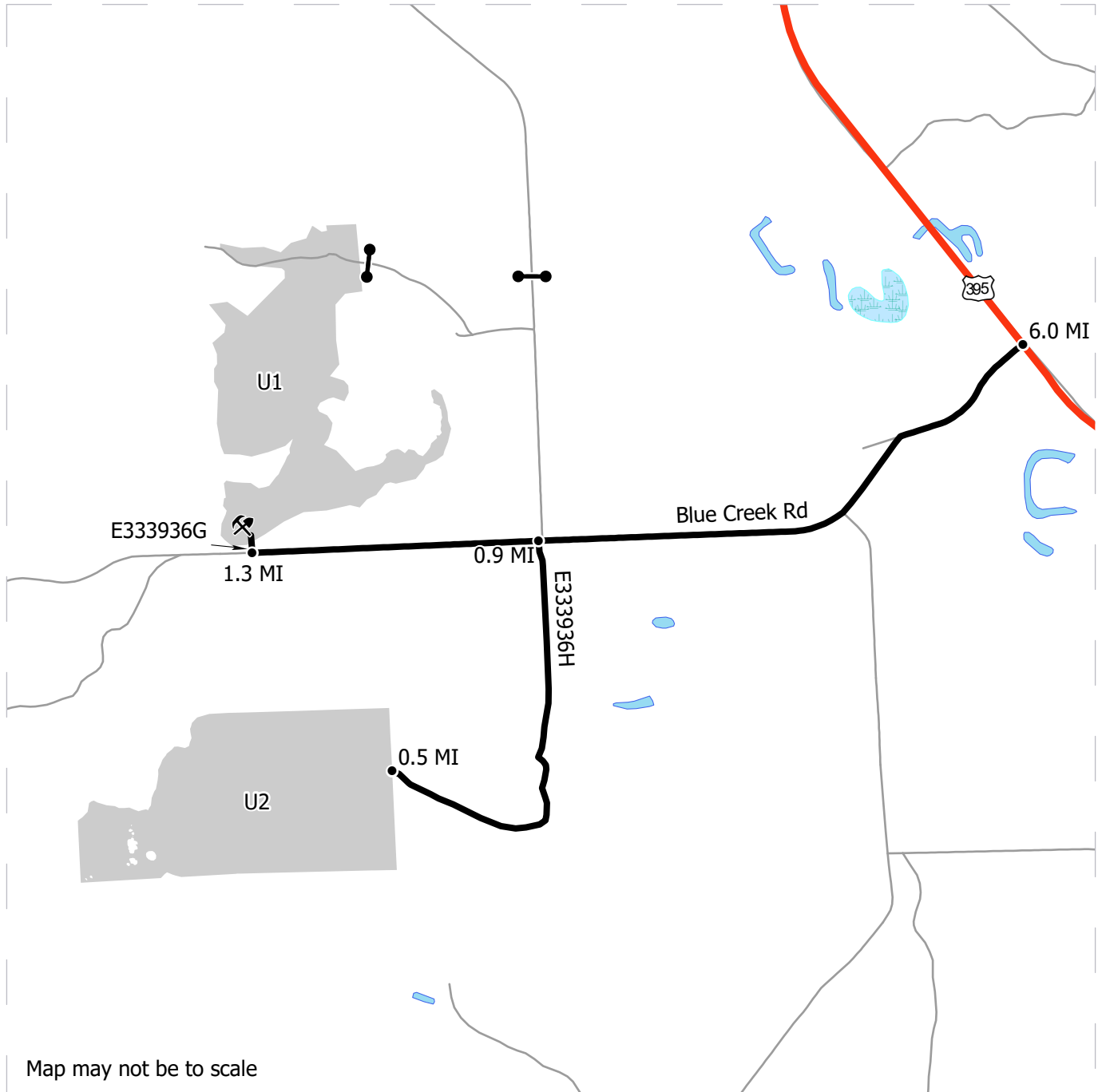
All State Unless Otherwise Noted

| | | |
|------------------------------|-------------------------|-----------------|
| Public Land Survey Townships | Sale Boundary Tags | Streams |
| DNR Managed Lands | Fence | Gate |
| Variable Retention Harvest | Existing Roads | Take Trees |
| | Required Reconstruction | Survey Monument |
| | Optional Reconstruction | Haul Route |

DRIVING MAP

SALE NAME: Q MOUNTAIN VIEW
AGREEMENT #: 30-106399
TOWNSHIP(S): T32R39E, T33R39E
TRUST(S): Common School and Indemnity (3)

REGION: Northeast Region
COUNTY(S): Stevens
ELEVATION RGE: 1760-2520



- Harvest Unit
- Highway
- Haul Route
- Other Route
- Distance Indicator
- Gate
- Rock Pit

DRIVING DIRECTIONS:

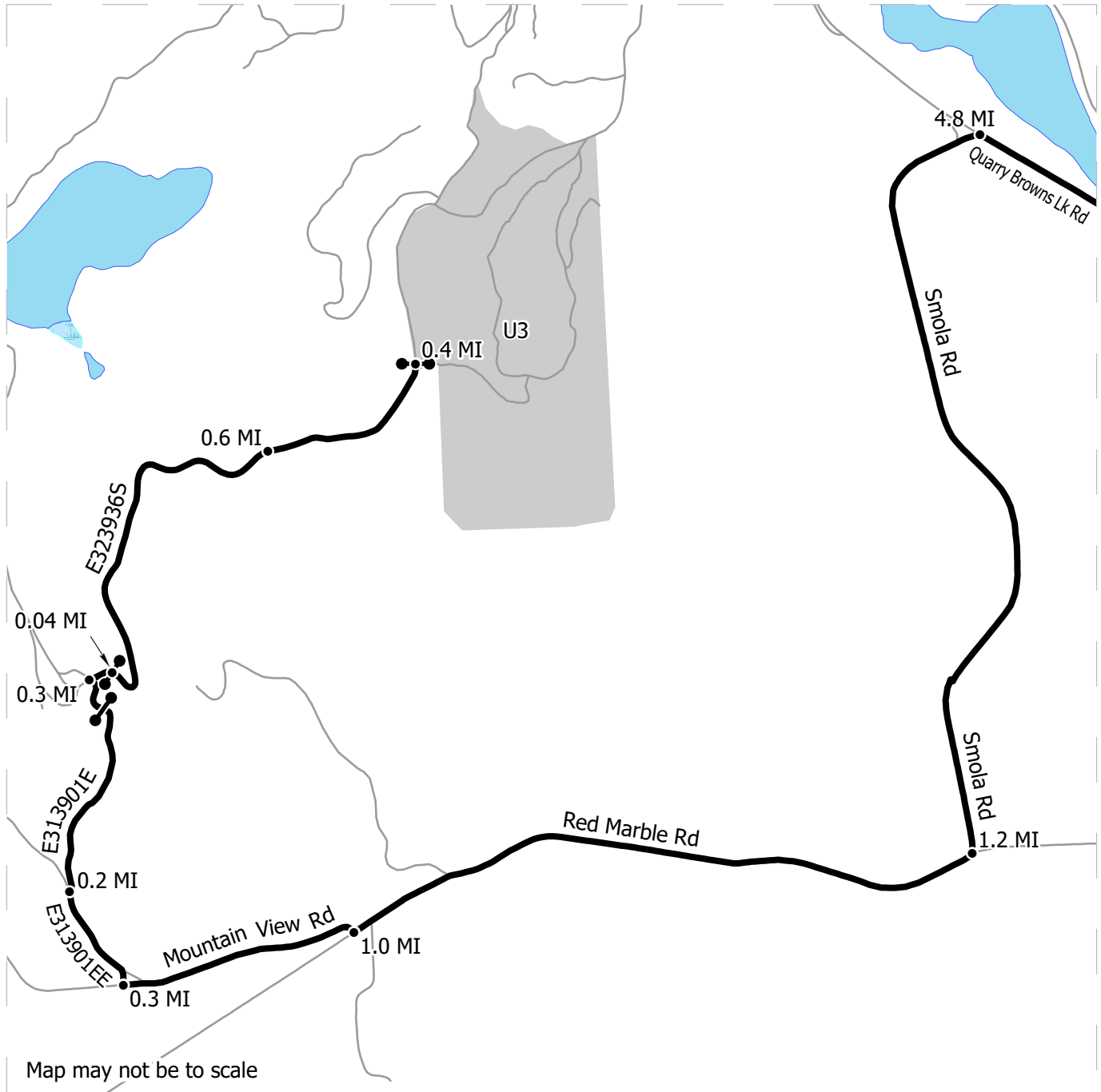
Unit 1: From Chewelah, WA head North on State Route 395 for 6 miles. Turn West onto Blue Creek Road and travel West 1.3 miles and the unit is on the North side of the road.
 Unit 2: From Chewelah, WA head North on State Route 395 for 6.0 miles. Turn West onto Blue Creek Road and travel West 0.9 miles. Turn South onto E333936H for 0.5 miles until you hit the property line.
 Unit 3: From Chewelah, WA head South on State Route 395 for 1.9 miles. Turn West onto Quarry Browns Lake Road and travel West for 4.8 miles. Turn South onto Smola Road and travel 1.2 miles. Turn West onto Red Marble Road and travel 1.0 mile. Turn North onto Mountain View Road for 0.3 miles. Turn North onto E313901EE and continue for 0.2 mile. Turn West onto E313901E and continue 0.3 miles to gate with a combination lock. Continue E313901E for 0.04 miles. Turn East onto E323936S and continue for 0.6 miles. Turn North continuing on E323936S for 0.4 miles until you hit the property line.



DRIVING MAP

SALE NAME: Q MOUNTAIN VIEW
AGREEMENT #: 30-106399
TOWNSHIP(S): T32R39E, T33R39E
TRUST(S): Common School and Indemnity (3)

REGION: Northeast Region
COUNTY(S): Stevens
ELEVATION RGE: 1760-2520



- Harvest Unit
- Highway
- Haul Route
- Other Route
- Distance Indicator
- Gate

DRIVING DIRECTIONS:

Unit 1: From Chewelah, WA head North on State Route 395 for 6 miles. Turn West onto Blue Creek Road and travel West 1.3 miles and the unit is on the North side of the road.

Unit 2: From Chewelah, WA head North on State Route 395 for 6.0 miles. Turn West onto Blue Creek Road and travel West 0.9 miles. Turn South onto E333936H for 0.5 miles until you hit the property line.

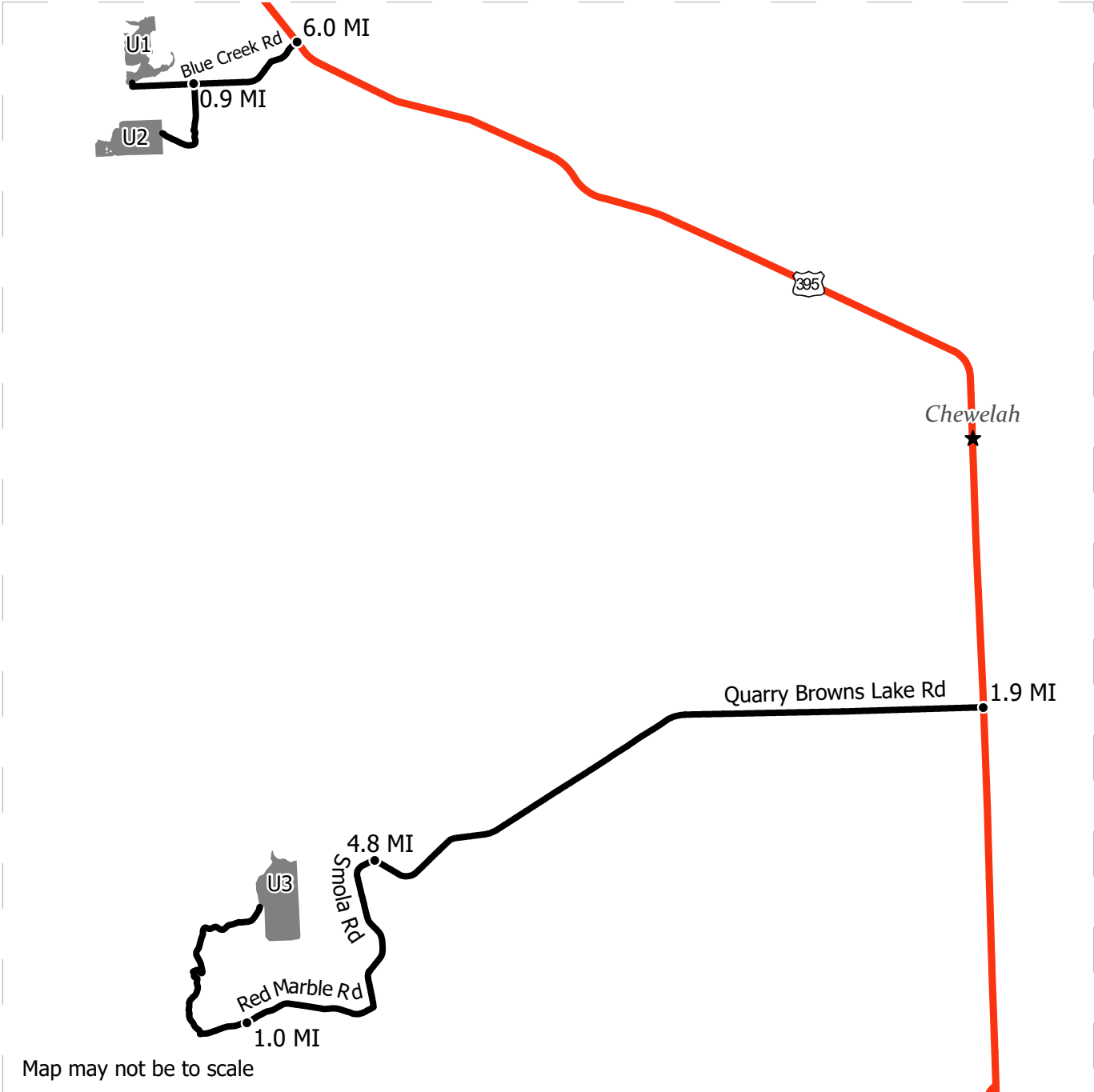
Unit 3: From Chewelah, WA head South on State Route 395 for 1.9 miles. Turn West onto Quarry Browns Lake Road and travel West for 4.8 miles. Turn South onto Smola Road and travel 1.2 miles. Turn West onto Red Marble Road and travel 1.0 mile. Turn North onto Mountain View Road for 0.3 miles. Turn North onto E313901EE and continue for 0.2 mile. Turn West onto E313901E and continue 0.3 miles to gate with a combination lock. Continue E313901E for 0.04 miles. Turn East onto E323936S and continue for 0.6 miles. Turn North continuing on E323936S for 0.4 miles until you hit the property line.



OVERVIEW MAP

SALE NAME: Q MOUNTAIN VIEW
AGREEMENT #: 30-106399
TOWNSHIP(S): T32R39E, T33R39E
TRUST(S): Common School and Indemnity (3)

REGION: Northeast Region
COUNTY(S): Stevens
ELEVATION RGE: 1760-2520



- Sale Units
- Highway
- Haul Route
- Distance Indicator
- Town

DRIVING DIRECTIONS:

Unit 1: From Chewelah, WA head North on State Route 395 for 6 miles. Turn West onto Blue Creek Road and travel West 1.3 miles and the unit is on the North side of the road.

Unit 2: From Chewelah, WA head North on State Route 395 for 6.0 miles. Turn West onto Blue Creek Road and travel West 0.9 miles. Turn South onto E333936H for 0.5 miles until you hit the property line.

Unit 3: From Chewelah, WA head South on State Route 395 for 1.9 miles. Turn West onto Quarry Browns Lake Road and travel West for 4.8 miles. Turn South onto Smola Road and travel 1.2 miles. Turn West onto Red Marble Road and travel 1.0 mile. Turn North onto Mountain View Road for 0.3 miles. Turn North onto E313901EE and continue for 0.2 mile. Turn West onto E313901E and continue 0.3 miles to gate with a combination lock. Continue E313901E for 0.04 miles. Turn East onto E323936S and continue for 0.6 miles. Turn North continuing on E323936S for 0.4 miles until you hit the property line.





TIMBER NOTICE OF SALE

SALE NAME: EVERGREEN GOLD

AGREEMENT NO: 30-103585

AUCTION: January 28, 2025 starting at 10:00 a.m., COUNTY: Thurston South Puget Sound Region Office, Enumclaw, WA

SALE LOCATION: Sale located approximately 9 miles west of Littlerock, WA.

PRODUCTS SOLD AND SALE AREA:

All timber, except trees bounded out by yellow leave tree area tags or trees marked with blue paint, all trees 60 inches or larger measured at diameter at breast height, snags, and down timber existing more than 5 years from the day of sale, bounded by the following: white Timber Sale Boundary tags and the D-4300 Road in Unit #1;

All timber bounded by orange Right of Way Boundary tags in Right of Way Unit #2, except title to the timber within the Right of Way Boundary tags is not conveyed to the Purchaser unless the associated D-0350 Ext. Road is actually constructed;

All timber bounded by orange Right of Way Boundary tags and/or the D-0350 Road in Daylighting Unit #3.

All forest products above located on part(s) of Sections 1 and 2 all in Township 16 North, Range 4 West, W.M., containing 68 acres, more or less.

CERTIFICATION: This sale is certified under the Sustainable Forestry Initiative® program Standard (cert no: BVC-SFIFM-018227)

ESTIMATED SALE VOLUMES AND QUALITY:

Table with columns: Species, Avg DBH, Ring Count, Total MBF, and MBF by Grade (1P, 2P, 3P, SM, 1S, 2S, 3S, 4S, UT). Rows include Douglas fir, Redcedar, Hemlock, Maple, Red alder, and Sale Total.

MINIMUM BID: \$3,100,000.00 BID METHOD: Sealed Bids

PERFORMANCE SECURITY: \$150,000.00 SALE TYPE: Lump Sum

EXPIRATION DATE: October 31, 2027 ALLOCATION: Export Restricted

BID DEPOSIT: \$310,000.00 or Bid Bond. Said deposit shall constitute an opening bid at the appraised price.

HARVEST METHOD: Harvesting activities are estimated to be 100 percent ground based harvest. Ground based equipment is limited to non-tethered self-leveling equipment on sustained slopes of 65 percent or less and tracked equipment and 6-wheeled rubber tired skidders with over-the-tire tracks spanning both sets of rear tires limited to sustained slopes of 45 percent or less.



TIMBER NOTICE OF SALE

Yarding may be restricted during wet weather if rutting becomes excessive, per clause H-017.

Falling and yarding will not be permitted on weekends or State recognized holidays unless authorized in writing by the Contract Administrator.

ROADS:

22.68 stations of optional construction. 178.80 stations of required prehaul maintenance. 22.68 stations of abandonment, if constructed. Purchaser maintenance on the D-0350, D-0350-Ext, D-4300, D-4300-2, D-8000, and D-8000.1 roads. Designated maintenance on all other roads used.

Rock for this proposal may be obtained from the State owned Mima Mounds Pit, or existing stockpiles at the Greenline Quarry per Road Plan 6-3, at no cost to the Purchaser, or any commercial rock source at the Purchaser's expense.

The operation of road construction equipment (except for the D-Line stations as noted below) will not be permitted from November 1 to April 30, nor on weekends or State recognized holidays, unless authority to do so is granted, in writing, by the Contract Administrator. If permission is granted to operate from November 1 to April 30, a maintenance plan may be required per Road Plan clause 1-26. Fish culvert replacement on the D-Line at stations 357+25 and 359+10 will not be permitted from September 17 to July 15, except during periods when the sites are naturally dry, unless authority is granted, in writing, by the **State**.

The hauling of forest products will not be permitted from November 1 to April 30, nor on weekends or State recognized holidays, unless authorized in writing by the Contract Administrator. If permission is granted to operate from November 1 to April 30, preventative measures may be required to protect water, soil, roads and other forest assets.

ACREAGE DETERMINATION

CRUISE METHOD: Unit acreage was determined by traversing boundaries by GPS in all units. GPS data files are available at DNR's website for timber sale auction packets. See cruise narrative for cruise method.

FEES: \$101,524.00 is due on day of sale. \$9.00 per MBF is due upon removal. These are in addition to the bid price.

SPECIAL REMARKS: This sale contains high quality Douglas-fir sawlogs and likely contains Douglas-fir and western redcedar poles. See Cruise for details.

There are operational restrictions associated with non-tradeable leave tree areas and tailhold restriction areas where shown on the Timber Sale and Logging Plan Maps. See clause H-141. Purchaser shall, as part of the plan of operations, prepare an acceptable harvest plan addressing protection of these areas per clause H-040.

This sale includes replacement of two fish passage culverts on the D-Line. See Road plan and culvert list for details. Compaction requirements for the fish structure on the D-Line at stations 357+25 and 359+10 are located in Road Plan clauses 4-64 to 4-67.

One tree marked with a double band of orange paint off the D-0350 Road will be cut, and placed adjacent to the Type 3 stream as required in Road Plan clause 3-6. Tree is identified on the Road Plan, Timber Sale, and Logging Plan maps.



TIMBER NOTICE OF SALE

Within Unit #1, Purchaser shall cut all hardwood stems 6 feet tall and greater, leaving a stump no more than 12 inches in height.

Purchaser must provide advance notice for D-Line closure per Road Plan 1-7 and coordinate with the Contract Administrator and Purchaser of Carrot timber sale prior to closing the D-Line. Closure of the D-Line requires Contract Administrator written approval.

Cables may be strung over the D-Line for logging the Carrot timber sale. Coordination is required by the Purchaser of the Carrot timber sale with other active sales prior to this occurrence.

Landings shall be marked by the Purchaser and approved in writing by the Contract Administrator prior to construction in accordance with clause C-080.

Type 5 stream crossing locations for yarding shall be identified and marked in the field by the Purchaser and approved in writing by the Contract Administrator prior to the start of operations.

All loads crossing the Cedar Creek Bridge, located at station 82+41 of the D-Line in the Capitol Forest, must meet legal load requirements.

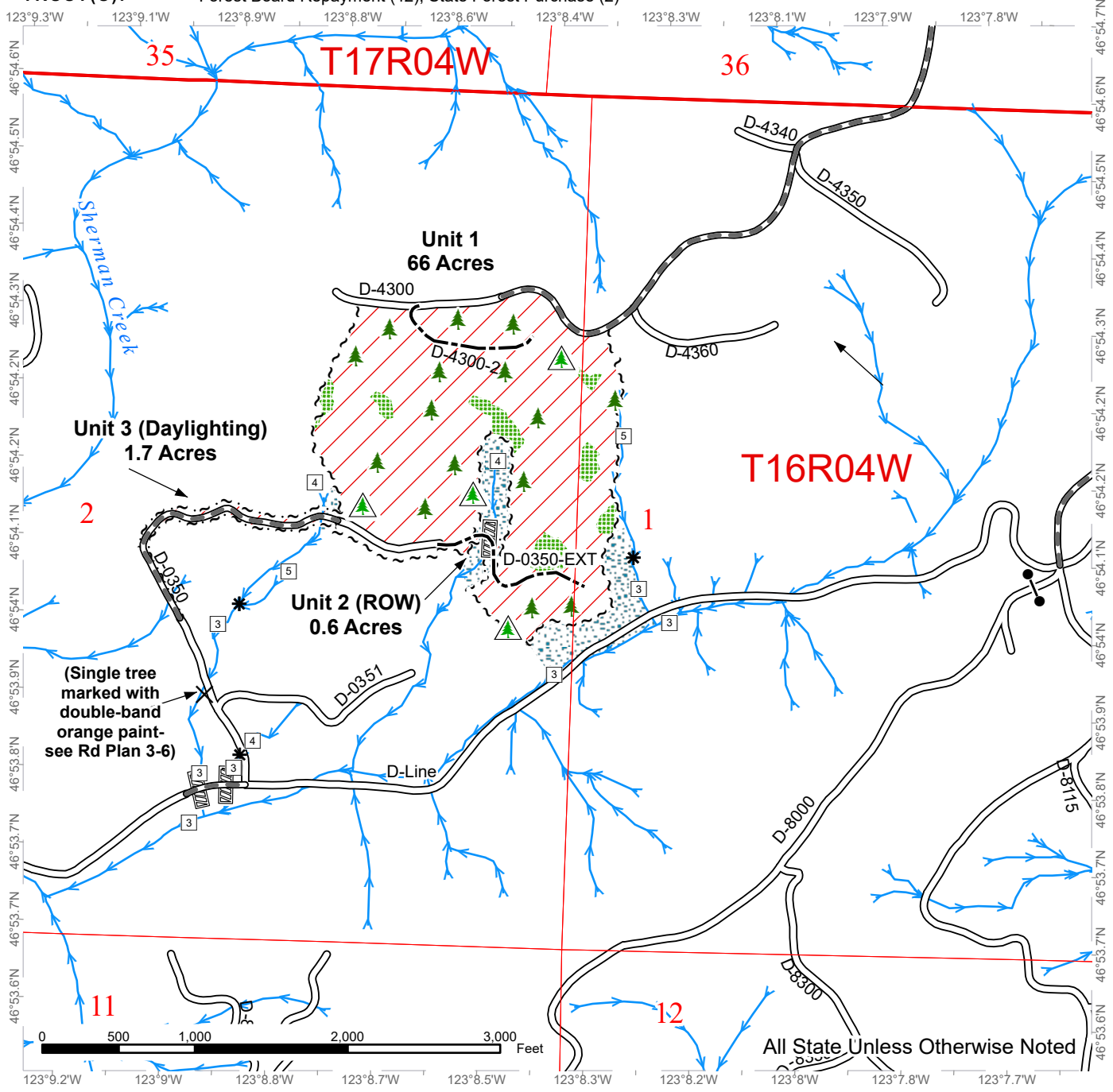
Note to cruisers and appraisers: Please refrain from leaving pink, orange or blue flagging from your cruises in or around the sale area to avoid confusion with DNR's marking. Additionally, for the safety of the public, please remove from roads all string from string boxes used during appraising or cruising this sale.

See map for gate locations. Gate keys may be obtained by contacting the South Puget Sound Region office at (360) 825-1631 or by contacting Brady Dier at (360) 751-9188.

TIMBER SALE MAP

SALE NAME: EVERGREEN GOLD
AGREEMENT #: 30-103585
TOWNSHIP(S): T16R4W
TRUST(S): Forest Board Repayment (42), State Forest Purchase (2)

REGION: South Puget Sound Region
COUNTY(S): Thurston
ELEVATION RGE: 560-1240



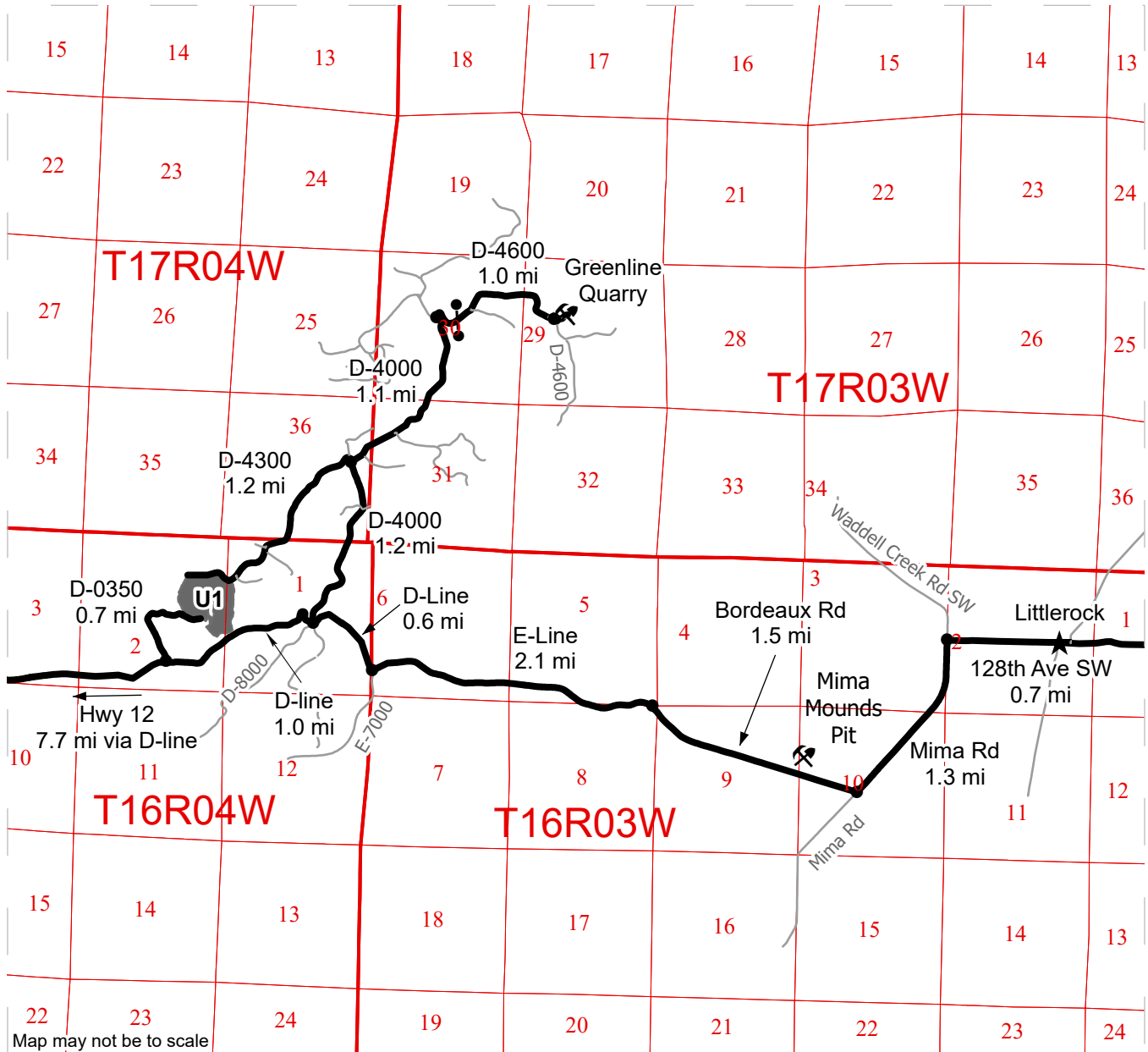
| | | |
|-------------------------------|---------------------------|--------------------|
| Sale Area | Streams | Cut and Leave Tree |
| Leave Tree Area | Stream Type | Sale Boundary Tags |
| Riparian Mgt Zone | Stream Type Break | Right of Way Tags |
| Existing Roads | Gate | Culvert |
| Required Pre-Haul Maintenance | Leave Tree Area <1/4-acre | |
| Optional Construction | Non-Tradeable Leave Trees | |



DRIVING MAP

SALE NAME: EVERGREEN GOLD
AGREEMENT#: 30-103585
TOWNSHIP(S): T16R4W
TRUST(S): Forest Board Repayment (42), State Forest Purchase (2)

REGION: South Puget Sound Region
COUNTY(S): Thurston
ELEVATION RGE: 560-1240



Map may not be to scale

- Timber Sale Unit
- Haul Route
- Other Road
- Distance Indicator
- Gate (H-957)
- Rock Pit
- Town

DRIVING DIRECTIONS:

From I-5, (exit 95) turn west on Maytown Rd. SW for 2.8 miles and through the town of Littlerock for 0.1 mile, continue straight (west) onto 128th Ave for 0.7 miles. Turn left (south) on Mima Rd SW for 1.3 miles. Turn right (west) on Bordeaux Rd SW for 1.5 miles, then continue an additional 2.1 miles after it becomes the E-Line. Turn right (northwest) on D-Line for 0.6 mile.

-To Units 1 (south), 2 and 3: go straight (west) on D-line for 1.0 miles. Turn right (north) onto the D-0350. Continue northeast for 0.7 miles to Units 1, 2, and 3.

-To Unit 1 (north): Turn right (north) on the D-4000 for 1.2 miles. Turn left (west) onto the D-4300. Continue southwest for 1.2 miles to Unit 1.

-To Greenline Quarry: From the Junction of the D-4000 and D-4300: continue (north) on the D-4000 for 1.1 miles. Turn right (east) onto the D-4600 and unlock gate w/ H-957 key. Turn left (northeast) at 0.3 miles to stay on D-4600.

*If haul uses the D-Line to/from Highway 12, all loads crossing the bridge at sta. 82+41 of the D-Line must meet legal load requirements.





TIMBER NOTICE OF SALE

SALE NAME: CAKE WALK

AGREEMENT NO: 30-106341

AUCTION: February 25, 2025 starting at 10:00 a.m., COUNTY: Thurston South Puget Sound Region Office, Enumclaw, WA

SALE LOCATION: Sale located approximately 10 miles west of Littlerock, WA.

PRODUCTS SOLD AND SALE AREA:

All timber, except leave trees bounded out by yellow leave tree area tags or trees marked with a single band of blue paint, all trees 60 inches or larger measured at diameter at breast height, snags, down timber existing more than 5 years from the day of sale, and bounded by the following: white Timber Sale Boundary tags in Units #1 and #2;

All timber bounded by orange Right of Way Boundary tags in Right of Way Units #3 and #4, except title to the timber within the Right of Way Boundary tags associated with optional constructed roads is not conveyed to the Purchaser unless the associated roads are actually constructed;

All timber bounded by orange Right of Way Boundary tags and the D-4700 Road in Daylighting Units #5, #6, and #7.

All forest products above located on part(s) of Sections 25, 35 and 36 all in Township 17 North, Range 4 West, Sections 30 all in Township 17 North, Range 3 West, W.M., containing 82 acres, more or less.

CERTIFICATION: This sale is certified under the Sustainable Forestry Initiative® program Standard (cert no: BVC-SFIFM-018227)

ESTIMATED SALE VOLUMES AND QUALITY:

Table with columns: Species, Avg DBH, Ring Count, Total MBF, and MBF by Grade (1P, 2P, 3P, SM, 1S, 2S, 3S, 4S, UT). Rows include Douglas fir, Redcedar, Red alder, Hemlock, and Sale Total.

MINIMUM BID: \$2,521,000.00 BID METHOD: Sealed Bids

PERFORMANCE SECURITY: \$100,000.00 SALE TYPE: Lump Sum

EXPIRATION DATE: May 31, 2027 ALLOCATION: Export Restricted

BID DEPOSIT: \$252,100.00 or Bid Bond. Said deposit shall constitute an opening bid at the appraised price.

HARVEST METHOD: Harvesting activities are estimated to be 20 percent cable and 80 percent ground based harvest. Approximately 10 acres assessed as ground based yarding includes long uphill yarding distances (800 - 1,400 feet). Cable and cable-tethered equipment allowed on all slopes. Ground based equipment is limited to non-tethered self-leveling equipment on



TIMBER NOTICE OF SALE

sustained slopes of 65 percent or less and tracked equipment and 6-wheeled rubber tired skidders with over-the-tire tracks spanning both sets of rear tires limited to sustained slopes of 45 percent or less. Rubber tired skidders permitted on one pre-approved skid trail within Unit #2 only per clause H-140. Yarding may be restricted during wet weather if rutting becomes excessive, per clause H-017.

Falling and yarding will not be permitted on weekends or State recognized holidays unless authorized in writing by the Contract Administrator. In addition, yarding with rubber tired skidders will not be permitted in Unit #2 from November 1 to April 30, unless authorized in writing by the Contract Administrator.

ROADS:

28.64 stations of optional construction. 300.75 stations of required prehaul maintenance. 28.64 stations of abandonment, if constructed. Purchaser maintenance on the D-4700, D-4700A, D-4700-Ext, D-4720, D-4722, and D-4722-1 roads. Designated maintenance on all other roads used.

Rock for this proposal may be obtained from the existing stockpiles at the State owned Greenline Quarry at no cost to the Purchaser, or any commercial rock source at the Purchaser's expense.

The operation of road construction equipment will not be permitted from November 1 to April 30, nor on weekends or State recognized holidays, unless authority to do so is granted, in writing, by the Contract Administrator. If permission is granted to operate from November 1 to April 30, a maintenance plan may be required per Road Plan clause 1-26.

The hauling of forest products will not be permitted from November 1 to April 30, nor on weekends or State recognized holidays, unless authorized in writing by the Contract Administrator. If permission is granted to operate from November 1 to April 30, preventative measures may be required to protect water, soil, roads and other forest assets.

ACREAGE DETERMINATION

CRUISE METHOD:

Acreeage was determined by traversing boundaries by GPS in all units. GPS data files are available at DNR's website for timber sale auction packets. See cruise narrative for cruise method.

FEES:

\$82,841.00 is due on day of sale. \$9.00 per MBF is due upon removal. These are in addition to the bid price.

SPECIAL REMARKS:

This sale contains high quality Douglas-fir sawlogs and likely contains Douglas-fir and western redcedar poles. See cruise for details.

Unit #3 contains both daylighting of existing road and optional construction right-of-way. Unit #4 is optional construction right-of-way. Units #5-#7 are road daylighting units. All of Units #5 and #7, and portions of Unit #6, are only on one side of the D-4700 Road.

Within Units #1 and #2, Purchaser shall cut all hardwood stems 6 feet tall and greater, as well as all vine maple (regardless of height), and within Unit #2 adjacent to the D-4700 Road, all conifer and hardwood stems, leaving a stump no more than 12 inches in height.

There are operational restrictions associated with non-tradeable leave tree areas and tailhold restriction areas where shown on the Timber Sale and Logging Plan Maps. See



TIMBER NOTICE OF SALE

clause H-141. Purchaser shall, as part of the plan of operations, prepare an acceptable harvest plan addressing protection of these areas per clause H-040.

Purchaser is responsible for closing trails by posting and maintaining Purchaser-provided signage on trails entering the harvest units during active operations. The Purchaser is required to provide a minimum of 5 calendar days' notice before closing trails. Prior to close-out, trail repair and cleanout is required in accordance with Schedule A.

All loads crossing the Cedar Creek Bridge, located at station 82+41 of the D-Line in the Capitol Forest, must meet legal load requirements, per clause G-310.

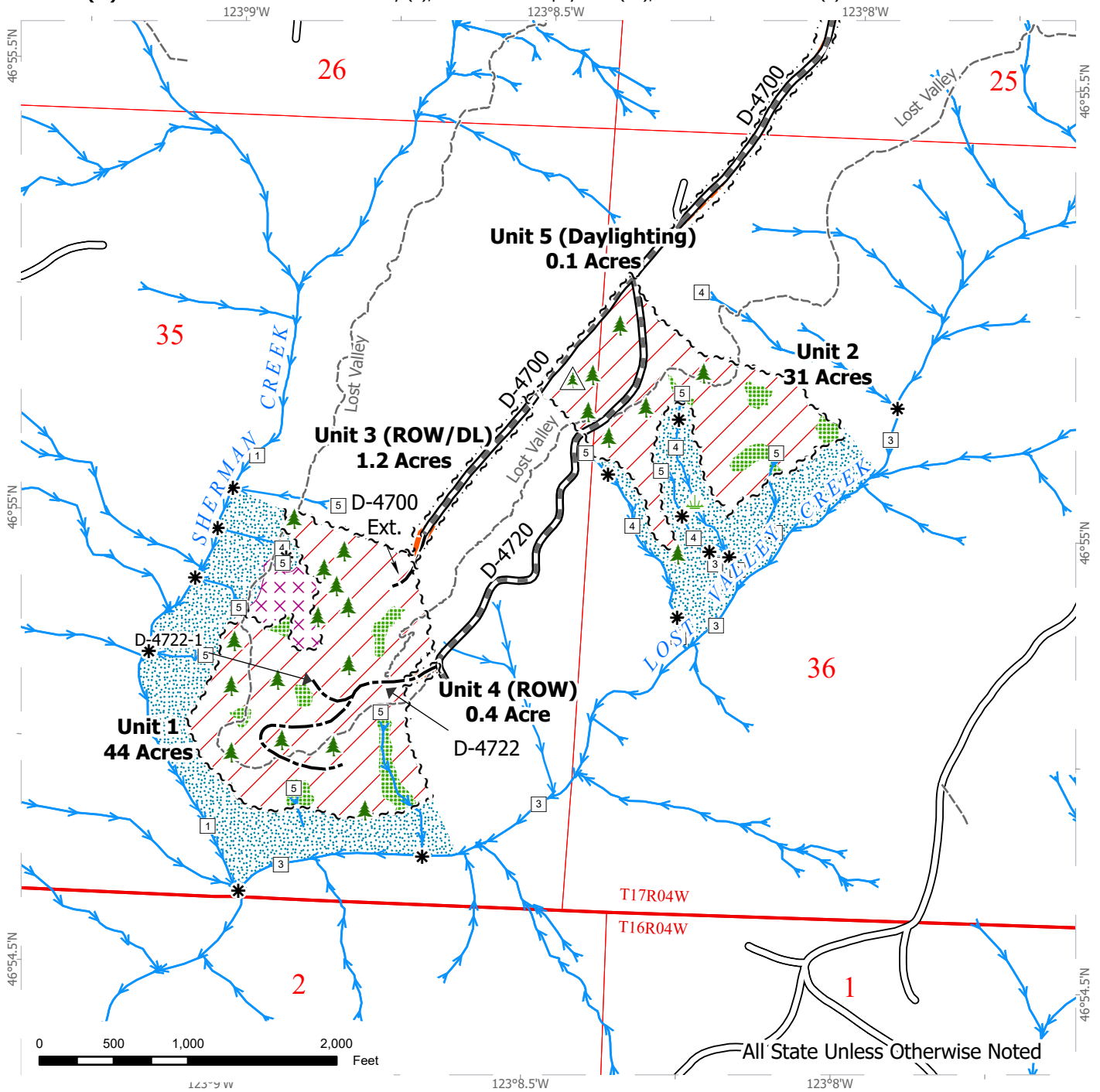
Note to cruisers and appraisers: Please refrain from leaving pink, orange or blue flagging from your cruises in or around the sale area to avoid confusion with DNR's marking. Additionally, for the safety of the public, please remove from roads and trails all string from string boxes used during appraising or cruising this sale.

See map for gate locations. Gate keys may be obtained by contacting the South Puget Sound Region office at (360) 825-1631 or by contacting Brady Dier at (360) 751-9188.

TIMBER SALE MAP

SALE NAME: CAKE WALK
AGREEMENT #: 30-106341
TOWNSHIP(S): T17R3W, T17R4W
TRUST(S): Common School and Indemnity (3), Forest Board Repayment (42), State Forest Purchase (2)

REGION: South Puget Sound Region
COUNTY(S): Thurston
ELEVATION RGE: 560-1040



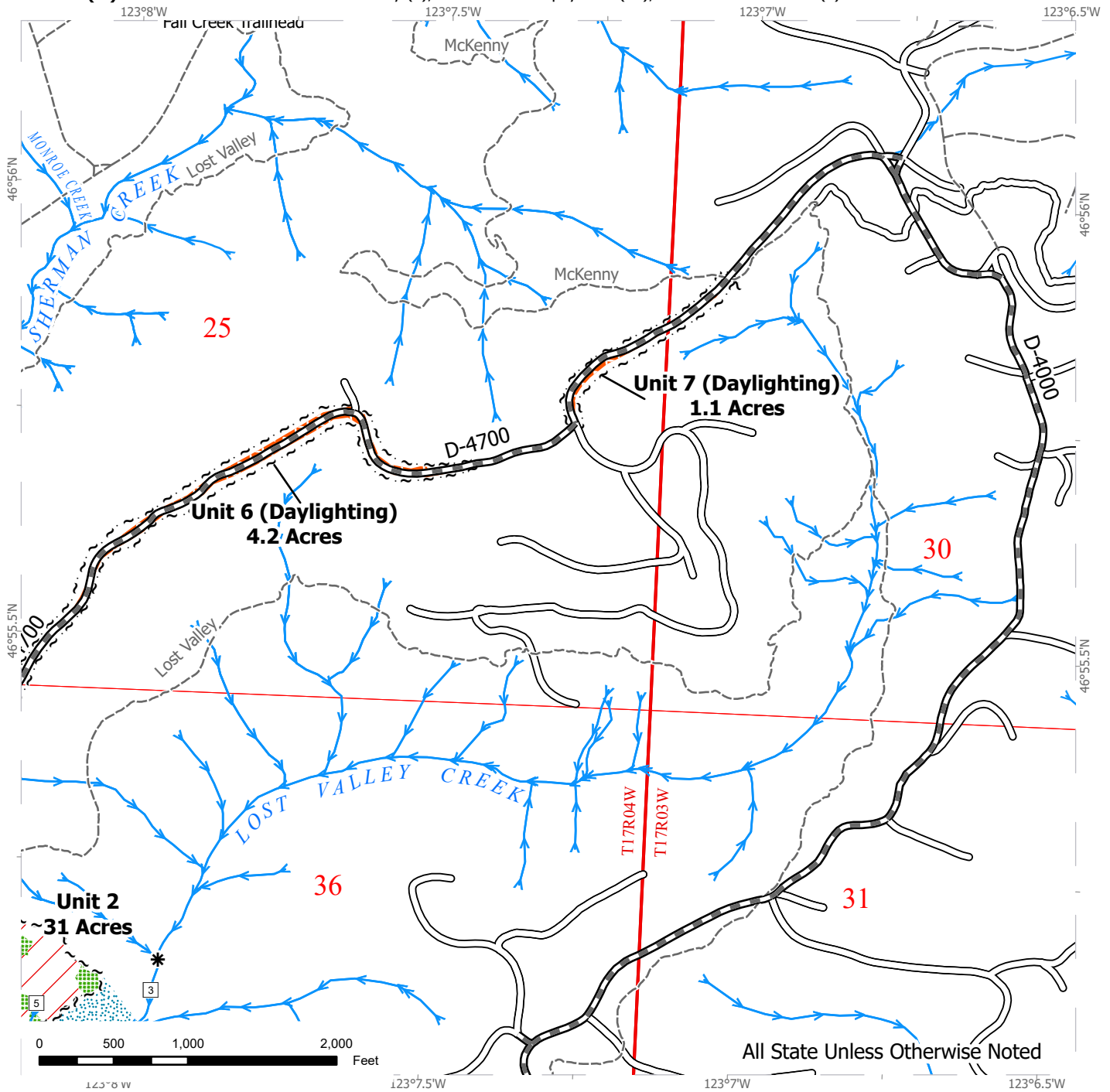
All State Unless Otherwise Noted

| | | |
|---------------------------|-------------------------------|--------------|
| Sale Area | Required Pre-Haul Maintenance | Streams |
| Right-of-Way Harvest | Optional Construction | Stream Type |
| Tailhold Restriction Area | Trails | Stream Break |
| Leave Tree Area | Wetland Mgt Zone | |
| Riparian Mgt Zone | Leave Tree Area <1/4-acre | |
| Sale Boundary Tags | Non-Tradeable Leave Trees | |
| Right of Way Tags | | |
| Existing Roads | | |

TIMBER SALE MAP

SALE NAME: CAKE WALK
AGREEMENT #: 30-106341
TOWNSHIP(S): T17R3W, T17R4W
TRUST(S): Common School and Indemnity (3), Forest Board Repayment (42), State Forest Purchase (2)

REGION: South Puget Sound Region
COUNTY(S): Thurston
ELEVATION RGE: 560-1040

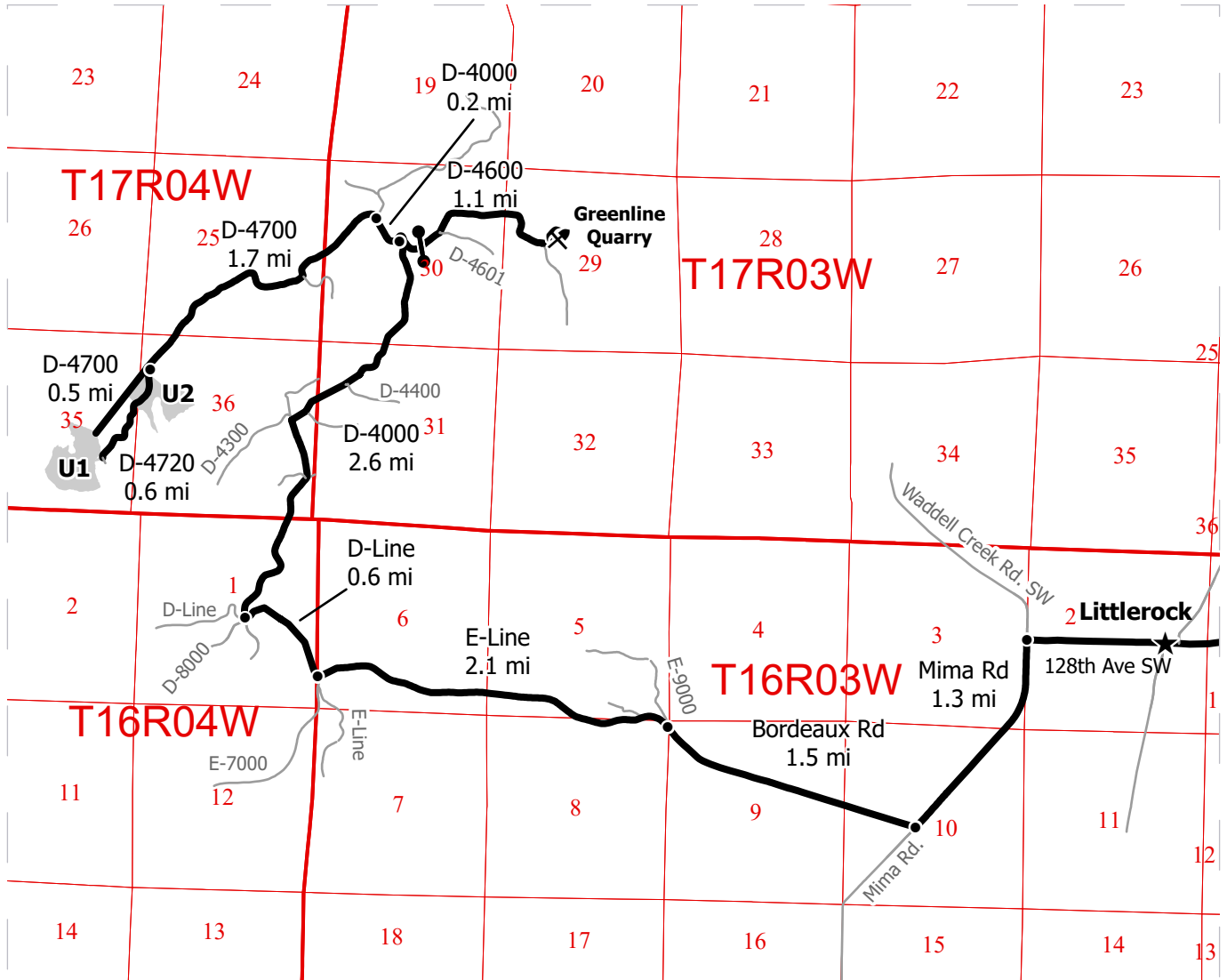


| | | |
|----------------------|-------------------------------|--------------|
| Sale Area | Required Pre-Haul Maintenance | Streams |
| Right-of-Way Harvest | Trails | Stream Type |
| Leave Tree Area | | Stream Break |
| Riparian Mgt Zone | | |
| Sale Boundary Tags | | |
| Right of Way Tags | | |
| Existing Roads | | |

DRIVING MAP

SALE NAME: CAKE WALK
AGREEMENT #: 30-106341
TOWNSHIP(S): T17R3W, T17R4W
TRUST(S): Common School and Indemnity (3), Forest Board Repayment (42), State Forest Purchase (2)

REGION: South Puget Sound Region
COUNTY(S): Thurston
ELEVATION RGE: 560-1040



Map may not be to scale

| | |
|--|--------------------|
| | Timber Sale Unit |
| | Haul Route |
| | Other Roads |
| | Distance Indicator |
| | Gate (H-957) |
| | Rock Pit |
| | Town |

*If haul uses the D-Line, all loads crossing the Cedar Creek bridge at sta. 82+41 must meet legal load requirements.

DRIVING DIRECTIONS:

From the intersection of 128th Ave SW, Mima Rd, and Waddell Creek Rd SW in Littlerock, turn left (south) on Mima Road SW for 1.3 miles. Turn right (west) on Bordeaux Rd SW for 1.5 miles, the continue an additional 2.1 miles after it becomes the E-Line. Turn right (northwest) on D-Line for 0.6 mile. Turn right (north) onto the D-4000 Road and follow for 2.6 miles.

- To Greenline Quarry: Turn right (east) onto D-4600 Road and go through the gate (H-957 key). Follow the D-4600 for 1.1 miles.
- To Units 2: From the the D-4600 junction, continue on the D-4000 for an additional 0.2 miles. Turn left (west) onto the D-4700 and follow for 1.7 miles to reach Unit 2.
- Daylighting Units 5, 6, & 7: These units are all located along the D-4700. From the D-4000 junction, Unit 7 begins 0.3 miles down the D-4700 (at the trail crossing); Unit 6 is 1.0 mile down the D-4700; and Unit 5 is 1.7 miles down the D-4700, on the east side of Unit 2.
- To Units 1, 3 ROW, & 4 ROW: From Unit 2, either continue on the D-4700 for 0.5 miles to reach Unit 1; Unit 3 is along the D-4700 between Units 2 and 1. Alternatively, turn left (south) onto the D-4720 and follow for 0.6 miles to reach Units 1 and 4 ROW.





TIMBER NOTICE OF SALE

SALE NAME: JUNIA

AGREEMENT NO: 30-106667

AUCTION: January 29, 2025 starting at 10:00 a.m., **COUNTY:** Whatcom
Northwest Region Office, Sedro-Woolley, WA

SALE LOCATION: Sale located approximately 7 miles east of Bellingham, WA.

**PRODUCTS SOLD
AND SALE AREA:**

All timber bounded by white timber sale boundary tags and property lines, except cedar salvage (cedar snags, preexisting dead and down cedar trees and cedar logs), trees marked with blue paint on the bole and root collar, and forest products tagged out by yellow leave tree area tags in Unit #1.

All timber bounded by orange right-of-way tags, except that title to the timber within the right-of-way associated with areas of road construction (located outside of units) is not conveyed to the Purchaser unless the road segment is actually constructed.

All forest products above located on part(s) of Sections 11 all in Township 37 North, Range 3 East, W.M., containing 42 acres, more or less.

CERTIFICATION: This sale is certified under the Sustainable Forestry Initiative® program Standard (cert no: BVC-SFIFM-018227)

ESTIMATED SALE VOLUMES AND QUALITY:

| Species | Avg DBH | Ring Count | Total MBF | MBF by Grade | | | | | | | | |
|-------------|---------|------------|-----------|--------------|----|----|----|----|-----|-----|----|----|
| | | | | 1P | 2P | 3P | SM | 1S | 2S | 3S | 4S | UT |
| Douglas fir | 17.9 | 7 | 1,359 | | | | | | 851 | 412 | 92 | 4 |
| Redcedar | 11 | | 66 | | | | | | | 29 | 37 | |
| Hemlock | 17.6 | | 33 | | | | | | 16 | 14 | 3 | |
| Red alder | 11.8 | | 31 | | | | | | | 10 | 20 | 1 |
| Sale Total | | | 1,489 | | | | | | | | | |

MINIMUM BID: \$497,000.00 **BID METHOD:** Sealed Bids

PERFORMANCE SECURITY: \$99,400.00 **SALE TYPE:** Lump Sum

EXPIRATION DATE: March 31, 2027 **ALLOCATION:** Export Restricted

BID DEPOSIT: \$49,700.00 or Bid Bond. Said deposit shall constitute an opening bid at the appraised price.

HARVEST METHOD: Cable; tracked based equipment on sustained slopes 40% or less; self-leveling equipment on sustained slopes 55% or less; tethered equipment on sustained slopes 70% or less; also, a feller-buncher may be utilized on sustained slopes 40% or less for falling.

Timber harvest operations will not be permitted from November 1 to March 31 in the Lake Whatcom WAU. See Schedule D for restrictions. This shall not be waived. All remaining areas of Falling and Yarding will not be permitted from October 1 to May 31 unless authorized in writing by the Contract Administrator (THIS PERTAINS TO GROUND-BASED EQUIPMENT ONLY) to reduce soil damage and erosion.



TIMBER NOTICE OF SALE

ROADS: 16.65 stations of required construction. 3.02 stations of optional construction. 229.55 stations of required prehaul maintenance. 147.65 stations of optional prehaul maintenance. 1.91 stations of abandonment.

Rock may be obtained from the following source on State land at no charge to the Purchaser: Macadamia Pit at station 58+28 of the BL-12 Road.

Development of existing rock source will involve clearing, stripping, drilling, shooting, and processing rock to generate riprap and ballast rock.

An estimated total quantity of rock needed for this proposal: 20 cubic yards of riprap and 2,255 cubic yards of ballast rock.

Road work and the hauling of rock on the GM-ML (259+80 to 264+80) and GM-4601 will not be permitted from November 1 to March 31. THIS SHALL NOT BE WAIVED (this is a Lake Whatcom WAU requirement). All remaining road work and the hauling of rock will not be permitted from October 1 to May 31 unless authorized in writing by the Contract Administrator to reduce soil damage and siltation. The hauling of forest products will not be permitted from October 1 to May 31 unless authorized in writing by the Contract Administrator (except the area encompassed by the Lake Whatcom WAU, see Schedule D for restrictions) to reduce soil damage and siltation.

ACREAGE DETERMINATION

CRUISE METHOD: Acres determined by GPS traverse. Cruise was conducted via variable plot sample type. See Cruise Narrative for further details. Shapefiles of units are available upon request, and on the DNR website after the BNR meeting in which the sale is presented.

FEES:

1. If the Purchaser chooses to complete the optional construction of the GM-ML Road, from stations 147+65 to 150+67, the Purchaser shall furnish the State with a check made payable to Galbraith Tree Farms, LLC, in the amount of \$3,286.00, for right of way timber under easement #55-096782, within 30 days prior to construction.
2. \$25,313.00 is due on day of sale. \$9.00 per MBF is due upon removal. These are in addition to the bid price.

SPECIAL REMARKS:

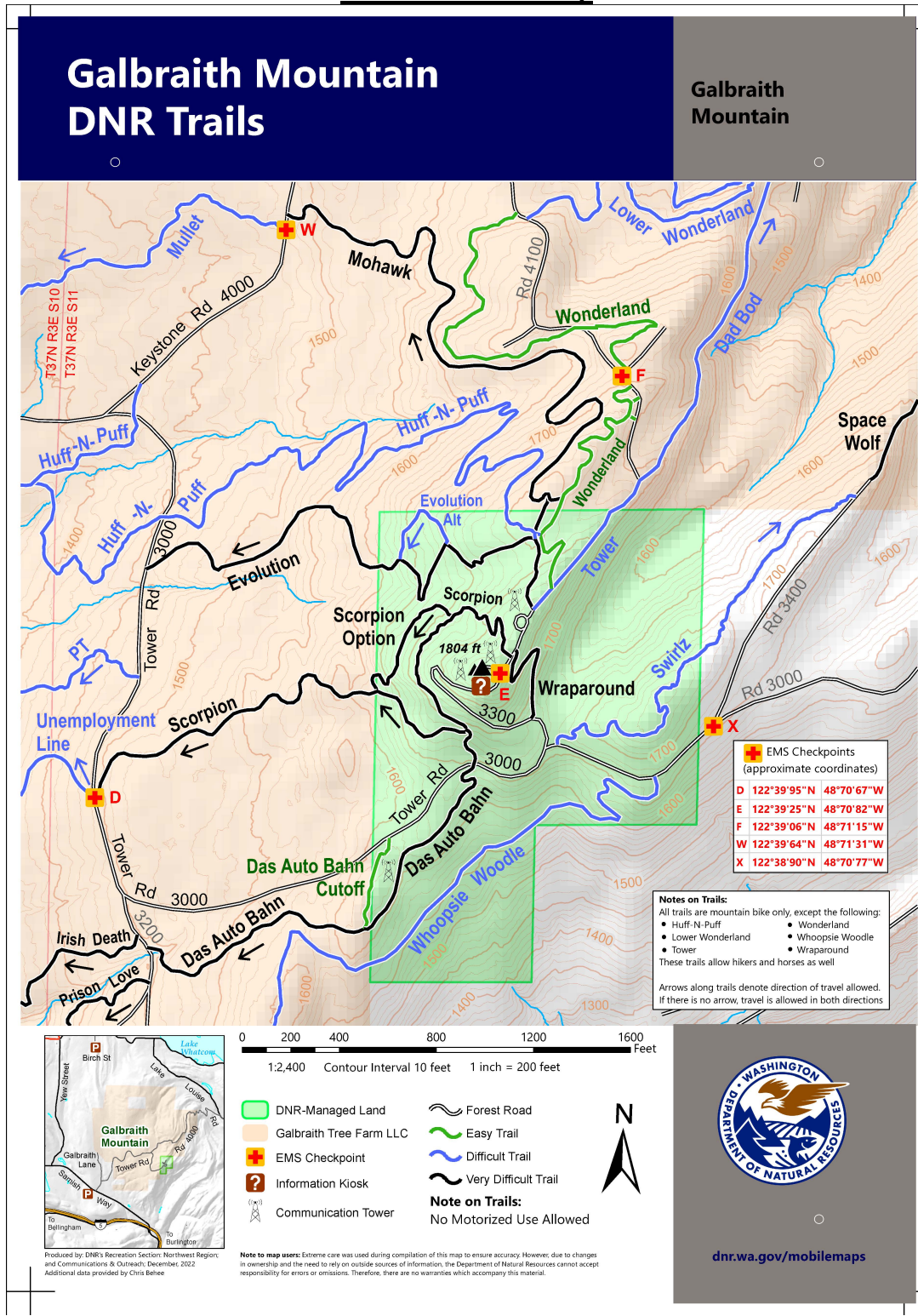
1. All activities, including road construction and road work, hauling of rock and timber, falling and yarding are restricted from October 1 through May 31, unless authorized in writing by the Contract Administrator.
2. Phosphorus-free fertilizers must be used to revegetate exposed soils on road cut and fill slopes.
3. Communication towers are present within the sale area. Access to these sites may not be blocked. Equipment limitation zones on the GM-ML restrict placement of equipment over 50 feet in height that might interfere with transmissions.
4. This sale lies within a heavily trafficked non-motorized trail network and contains 2 miles of designated recreation trails. The Purchaser is responsible for limiting damage to the trails within the sale area during operations and trail cleanout after operations. Operations on weekends and federal holidays will not be allowed without Contract Administrator approval.



TIMBER NOTICE OF SALE

5. All contractors and timber sale purchasers must follow the operational requirements outlined in Exhibit E from Galbraith Tree Farm LLC, dated June 7, 2020 – 55-096782 while using the easement area, including a 10 mph speed limit and mandatory safety briefing.
6. Road work is planned in close proximity to several aboveground and belowground utilities, including gas, power, and communications transmission lines. Purchaser is responsible for all notification, including “call before you dig”, following all applicable laws or rules concerning utilities, and assumes liability for any impacts to utilities caused by operations.
7. Property line is marked at the last take tree on State property with a pink “X” facing towards the unit.
8. HQ DF noted within the sale area. See cruise for further details.
9. Signage, provided by the State, must be posted on the GM-ML at the Galbraith Lane gate and the entrance to Unit 1 during harvest and hauling operations to alert recreational users of activity and closures.

Schedule C Galbraith Trails Map



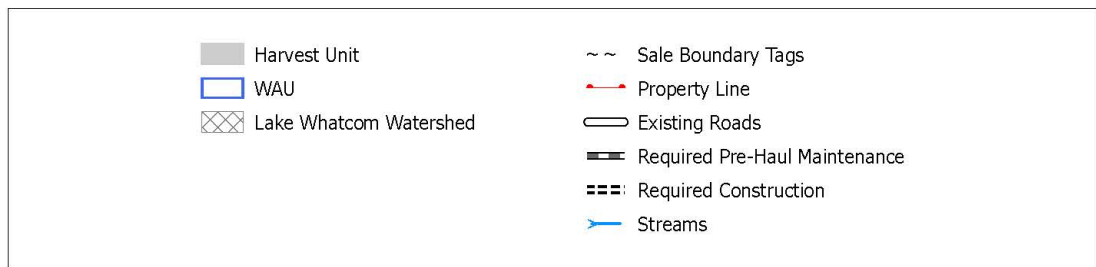
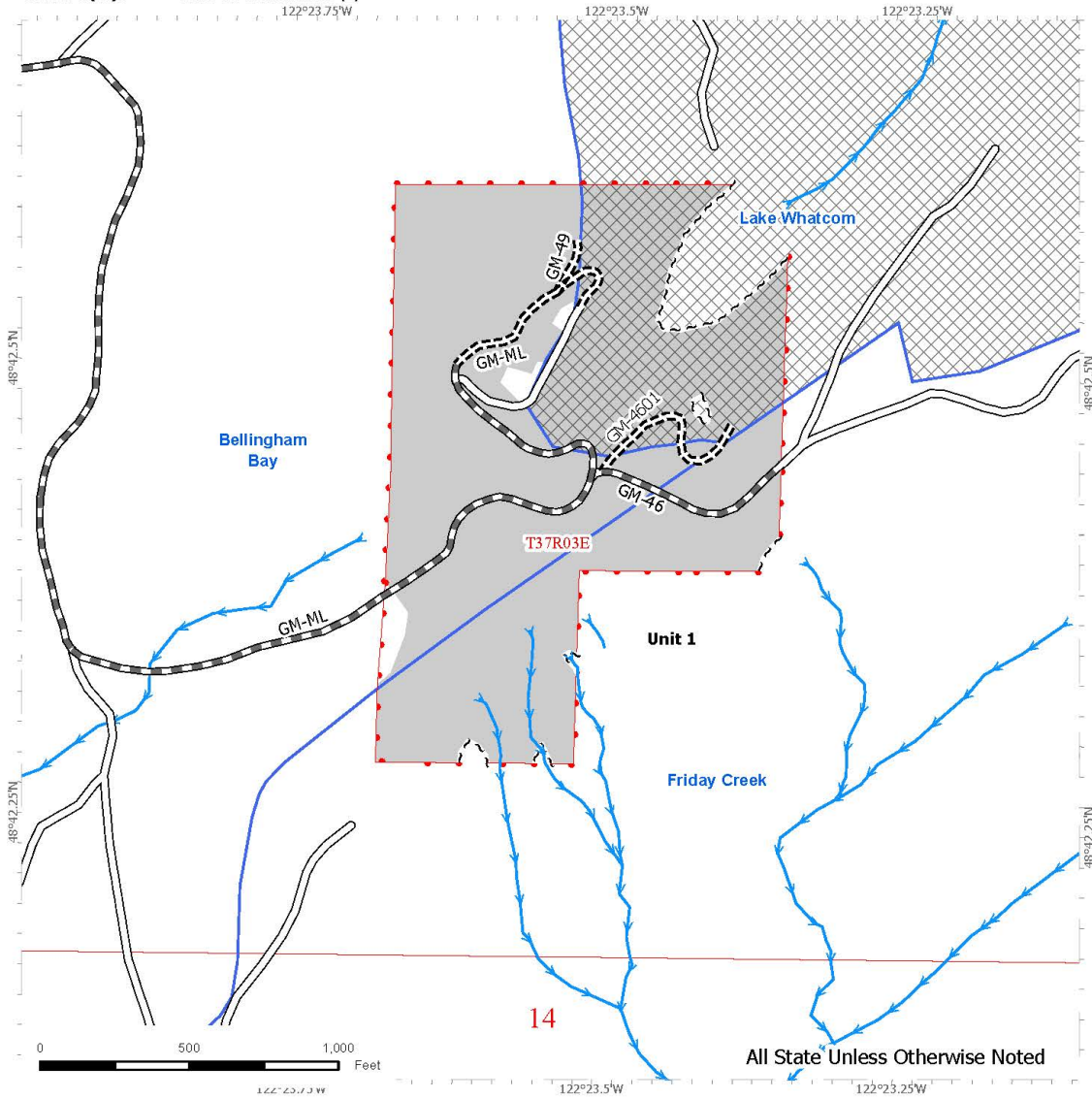
Schedule D
Lake Whatcom WAU Area Operations

Within the Lake Whatcom Watershed, all activities/operations, including but not limited to road construction and road work, hauling of rock and timber, falling and yarding will not be permitted from November 1 to March 31. This will not be waived. See Lake Whatcom WAU Map for watershed boundaries. Georeferenced map available upon request.

SCHEDULE D: LAKE WHATCOM WAU MAP

SALE NAME: JUNIA
AGREEMENT#: 30-106667
TOWNSHIP(S): T37R3E
TRUST(S): State Forest Purchase (2)

REGION: Northwest Region
COUNTY(S): Whatcom
ELEVATION RGE: 1400-1760



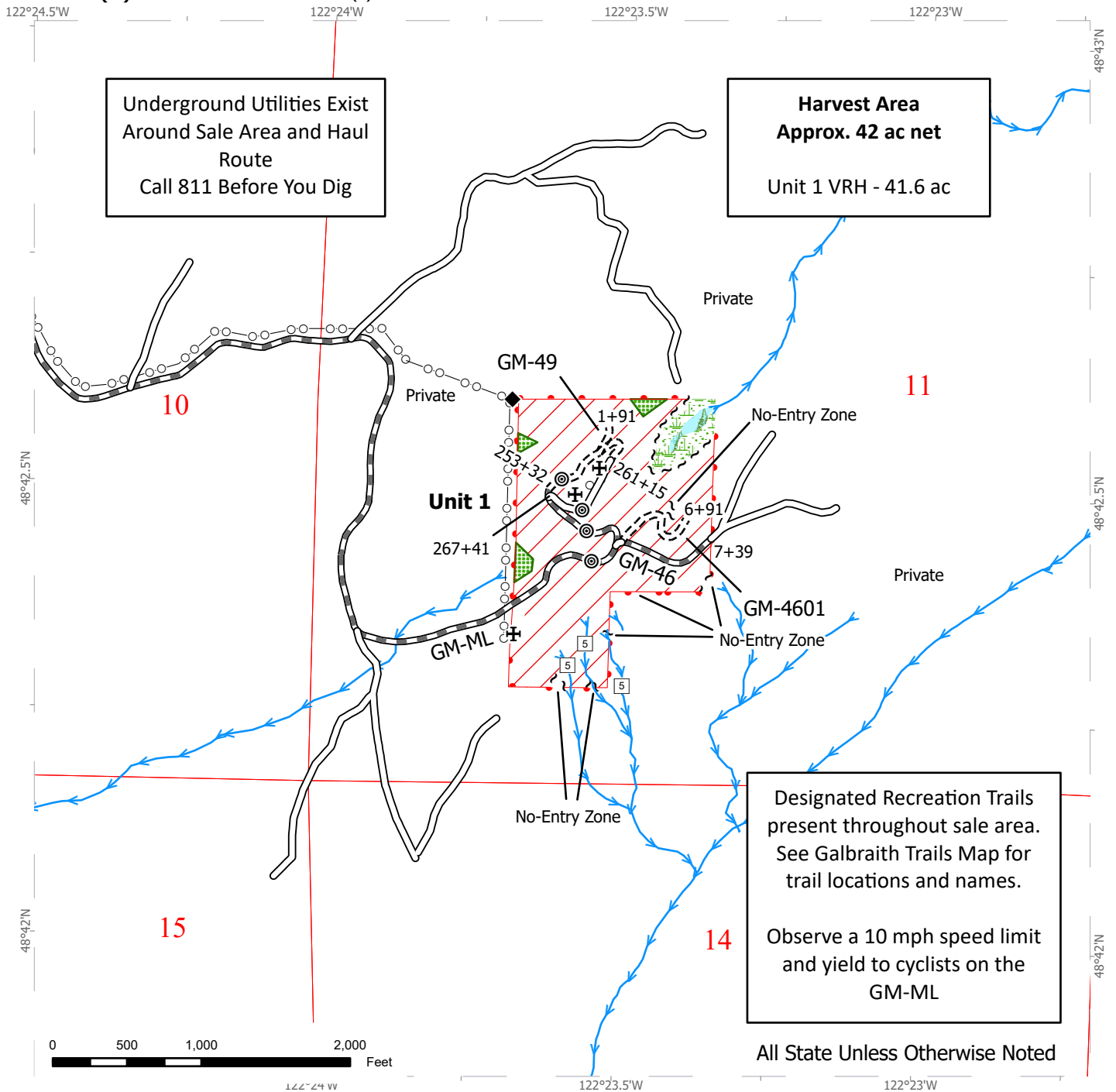
Prepared By: fhop490

Modification Date: fhop490 7/31/2024

TIMBER SALE MAP

SALE NAME: JUNIA
AGREEMENT #: 30-106667
TOWNSHIP(S): T37R3E
TRUST(S): State Forest Purchase (2)

REGION: Northwest Region
COUNTY(S): Whatcom
ELEVATION RGE: 1400-1760



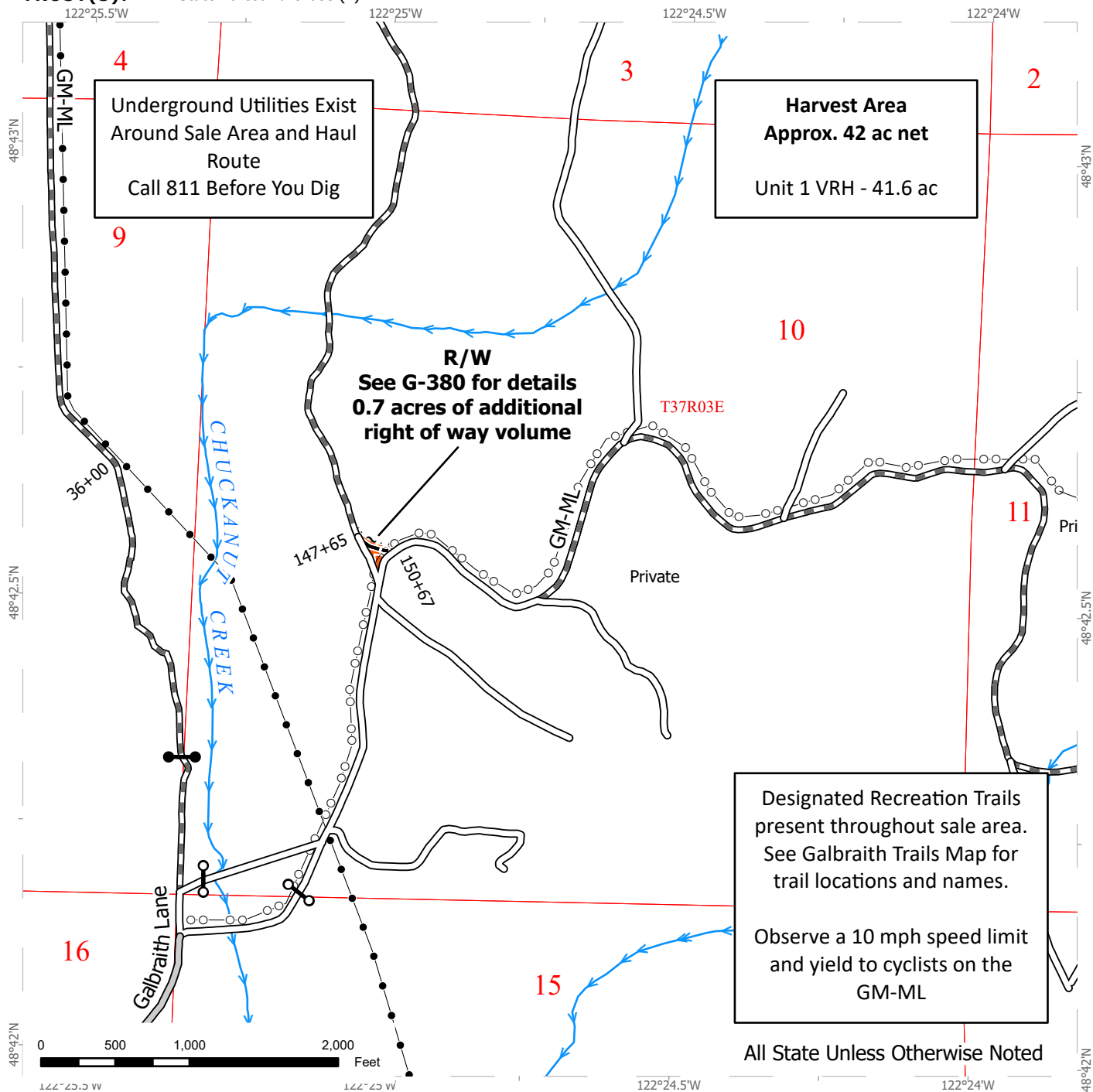
All State Unless Otherwise Noted

| | | |
|----------------------------|-------------------------------|---------------------------|
| Variable Retention Harvest | Existing Roads | Streams |
| Leave Tree Area | Required Construction | Stream Type |
| Forested Wetland | Required Pre-Haul Maintenance | Stream Break |
| Wetland Mgt Zone | Power Lines | Communication Tower |
| Sale Boundary Tags | | Equipment Limitation Zone |
| Property Line | | Survey Monument |

TIMBER SALE MAP

SALE NAME: JUNIA
AGREEMENT #: 30-106667
TOWNSHIP(S): T37R3E
TRUST(S): State Forest Purchase (2)

REGION: Northwest Region
COUNTY(S): Whatcom
ELEVATION RGE: 1400-1760



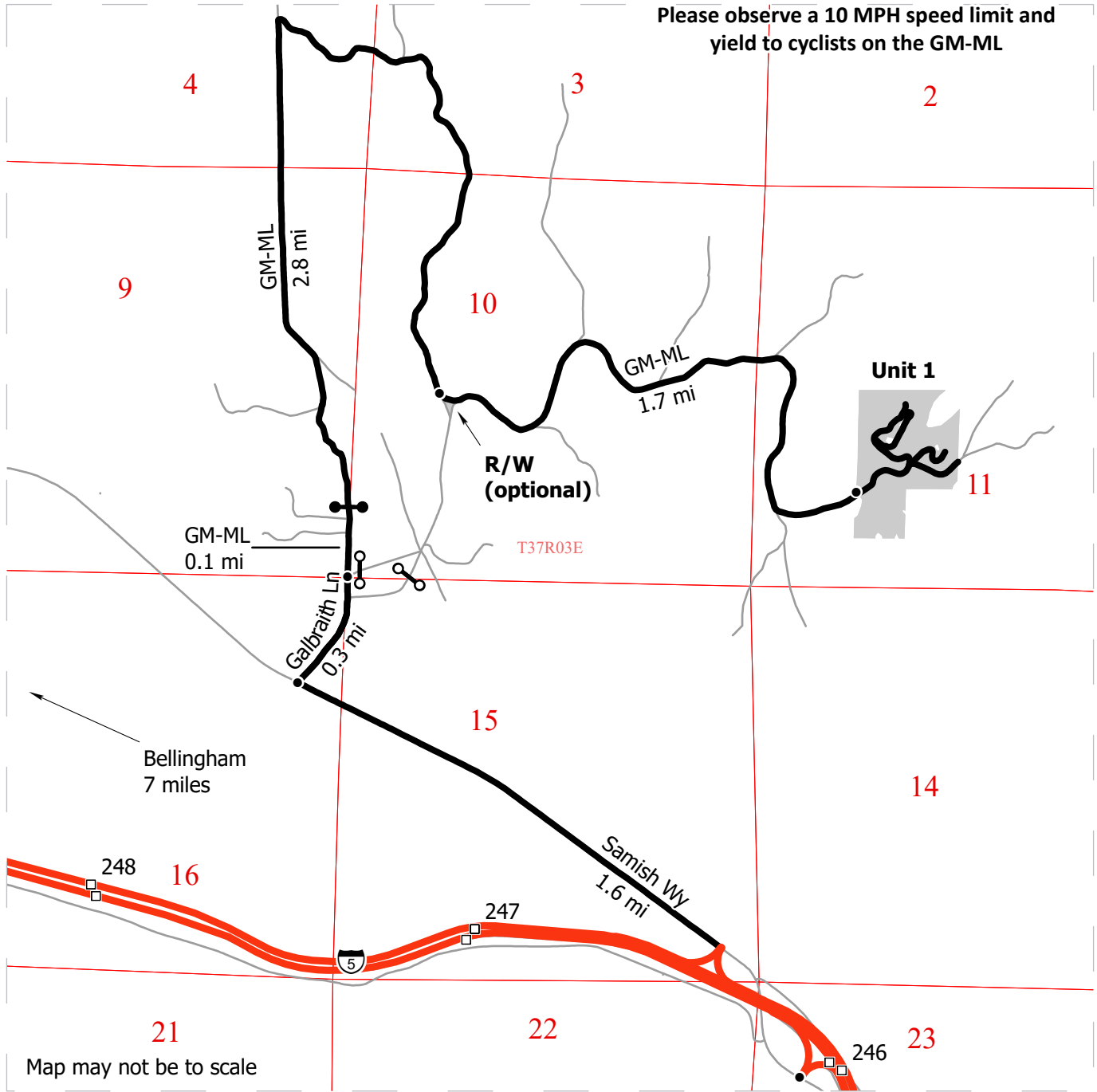
| | | |
|-----------------------|-------------------------------|----------------|
| Right-of-Way Harvest | County Road | Streams |
| Right of Way Tags | Existing Roads | Stream Type |
| Optional Construction | Required Pre-Haul Maintenance | Stream Break |
| Pipeline | Power Lines | Gate (F1-3) |
| | | Gate (Private) |



DRIVING MAP

SALE NAME: JUNIA
AGREEMENT #: 30-106667
TOWNSHIP(S): T37R3E
TRUST(S): State Forest Purchase (2)

REGION: Northwest Region
COUNTY(S): Whatcom
ELEVATION RGE: 1400-1760



- Harvest Unit
- Highway
- Haul Route
- Other Route
- Milepost Marker
- Distance Indicator
- Gate (F1-3)
- Gate (Private)

DRIVING DIRECTIONS:

From Exit 246 on I5, drive west on Samish Way for 1.6 miles. Turn right onto Galbraith Lane and drive 0.3 miles to start on the GM-ML. Drive for 0.1 miles to reach the gate (F1-3). Continue on the GM-ML for 2.8 miles to reach the R/W unit. Turn left to continue on the GM-ML and drive 1.7 miles to enter Unit 1. See Road plan for driving directions to Macadamia rock pit.

Access via the Non-Easement Route is not held by the DNR.

