



State of Washington

Department of Natural Resources

Hilary S. Franz, Commissioner of Public Lands

TO: Members of the Board of Natural Resources

FROM: Product Sales and Leasing Division

SUBJECT: Timber Sales Packet to be Presented at the
September Board Meeting

Attached is a package of timber sales proposed for auction in upcoming months. This packet will be presented to the Board of Natural Resources at the September 4, 2024 Board Meeting.

SUMMARY OF PROPOSED BOARD SALES

SEPTEMBER 2024 BNR MEETING

9/4/2024

No.	County	Region	Agree #	FSC®		Sale Name	Species	Harvest			Harvest Type	Volume MBF/Acre	Value/ MBF	Total MBF	Total Minimum Bid Value
				∞	Trust			Acres	Conserved Acres	Stand Origin(s)					
1	Clallam	OLY	104809	01-59%, 03-41%		ELLENS ROCK	WW-69%, DF-31%	244	148	1969-1984	VRH	17	\$182	4,041	\$ 735,000
2	Jefferson	OLY	104801	03-100%		BARRED ENTRY	WW-57%, DF-41%, RA-2%	245	131	1930-1986	VRH	26	\$118	6,302	\$ 743,000
3	Grays Harbor, Thurston	SPS	105211	GH: 02-8%, 03-35%, 06-10%, T: 03-20%, 10-27%		BROKE	DF-67%, WW-28%, RC-3%, RA-2%	190	86	1940s-1960s	VRH	37	\$355	7,020	\$ 2,492,000
4	Lewis	PC	105538	01-97%, 03-3%		ACTION ITEM	WW-55%, DF-41%, RA-4%	102	68	1929-1945	VRH	47	\$290	4,835	\$ 1,403,000
5	Lewis	PC	106072	01-22%, 03-78%		STEARNS LOOK	DF-99%, RC-1%	69	5	1940-1986	VRH	44	\$434	3,038	\$ 1,317,000
6	Okanogan	NE	106261	03-100%		Q.PORTRAIT	DF-69%, WW-20%, LP-11%	352	1	1900-1920	VRH	10	\$98	3,429	\$ 336,000
Totals								1,202	439			24	\$245	28,665	\$ 7,026,000

Trust Codes:	Harvest Type:	Species Codes:
01=State Forest Board Transfer	VRH=Variable Retention Harvest	DF=Douglas-fir
02=State Forest Board Purchase	VDT=Variable Density Thinning	RA=Red alder (all hardwoods)
03=Common School & Indemnity	CT=Commercial Thinning	RC=Western redcedar
04=Agricultural School	UM=Uneven-aged Mgmt	PP=Ponderosa pine
05=University - Transferred	SR=Shelterwood Removal	LP=Lodgepole pine
06=C.E.P. & R.I.	SWT=Small Wood Thinning	WW=White Woods (hemlock and true firs)
07=Capitol Building		
08=Normal School		WL=Western larch
09=Escheat		
10=Scientific School		
11=University - Original		
12=Community College Forest Reserve		
38=Washington State University		
41=University Repayment		
42=Forest Board Repayment		
43=Land Bank		
77=Water Pollution Control		

∞ If marked, all or part of this sale Forest Stewardship Council® (FSC)-certified (certificate No. BV-FM/COC-080501)
 Note: Contract harvest sort sales above list the total minimum bid as delivered values, not stumpage. The net or stumpage value will be realized after the harvesting costs are paid out.

SEPA SUMMARY OF PROPOSED BOARD SALES

No.	Sale Name	FPA Class	SEPA Determination	Comments Received During SEPA Review Period
1	ELLENS ROCK	3	DNS	Center for Sustainable Economy
2	BARRED ENTRY	4	DNS	Center for Responsible Forestry
3	BROKE	3	DNS	
4	ACTION ITEM	3	DNS	Legacy Forest Defense Coalition
5	STEARNS LOOK	3	DNS	Center for Sustainable Economy
6	Q.PORTRAIT	3	DNS	Department of Ecology

* ALL DOCUMENTS ARE AVAILABLE TO THE BOARD AND THE PUBLIC FOR REVIEW



TIMBER NOTICE OF SALE

SALE NAME: ELLENS ROCK

AGREEMENT NO: 30-104809

AUCTION: October 30, 2024 starting at 10:00 a.m., Olympic Region Office, Forks, WA

COUNTY: Clallam

SALE LOCATION: Sale located approximately 13 miles northwest of Forks, WA

PRODUCTS SOLD AND SALE AREA:

All timber, excluding any downed red cedar, trees marked with a band of blue paint or bounded out by leave tree area tags, timber type change in Units 1 and Unit 3; bounded by timber sale boundary tags, in Units 2 and Unit 4.

All forest products above located on part(s) of Sections 2, 10 and 11 all in Township 28 North, Range 15 West, Sections 16 all in Township 28 North, Range 14 West, W.M., containing 244 acres, more or less.

CERTIFICATION: This sale is certified under the Sustainable Forestry Initiative® program Standard (cert no: BVC-SFIFM-018227)

ESTIMATED SALE VOLUMES AND QUALITY:

Table with columns: Species, Avg DBH, Ring Count, Total MBF, and MBF by Grade (1P, 2P, 3P, SM, 1S, 2S, 3S, 4S, UT). Rows include Hemlock, Douglas fir, Spruce, and Sale Total.

MINIMUM BID: \$735,000.00

BID METHOD: Sealed Bids

PERFORMANCE SECURITY:

\$100,000.00

SALE TYPE: Lump Sum

EXPIRATION DATE: October 31, 2027

ALLOCATION: Export Restricted

BID DEPOSIT: \$73,500.00 or Bid Bond. Said deposit shall constitute an opening bid at the appraised price.

HARVEST METHOD: 87% Ground 13% Cable. Forest products sold under this contract shall be harvested and removed using cable, cable-tethered, and ground based equipment. Cable-tethered equipment is limited to sustained slopes of 75 percent and less. Ground based equipment is limited to tracked equipment on sustained slopes that are 45 percent and less. Rubber tired skidders, shovel logging and cable assist/tethered logging must meet rutting and skidding requirements and a harvest plan must be submitted and approved by the Contract Administrator. Authority to use other equipment or to operate outside the equipment specifications detailed above must be approved in writing by the State.

30' Equipment Limitations Zone (ELZ) on all typed water.

ROADS: 10.35 stations of optional construction. 3.75 stations of optional reconstruction. 459.10 stations of optional prehaul maintenance.



TIMBER NOTICE OF SALE

ACREAGE DETERMINATION

CRUISE METHOD: Sale area was 100% GPS'd. Sale units were cruised using a variable plot sample

FEES: \$68,697.00 is due on day of sale. \$9.00 per MBF is due upon removal. These are in addition to the bid price.

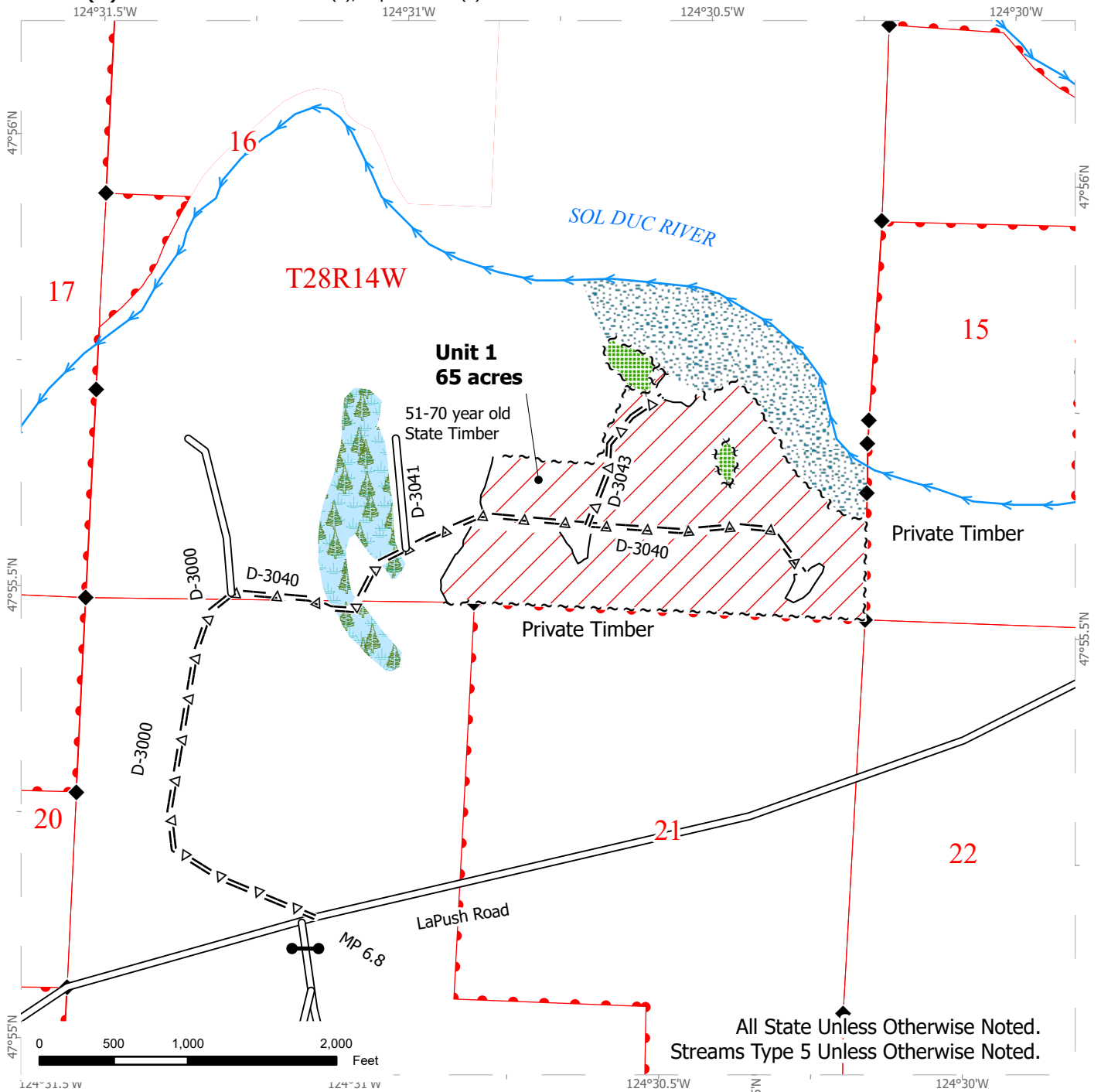
SPECIAL REMARKS: There is a locked gate on Mora Pit - contact Olympic Region Dispatch Center at 360-374-2811 to obtain a AA-1 key.

Purchaser shall develop rock source, Mora Pit, and manufacture approximately 5,000 cy of 1 1/2" minus rock. Refer to Road Plan.

TIMBER SALE MAP

SALE NAME: ELLENS ROCK
AGREEMENT #: 30-104809
TOWNSHIP(S): T28R15W, T28R14W
TRUST(S): State Forest Transfer (1), Capitol Grant (7)

REGION: Olympic Region
COUNTY(S): Clallam
ELEVATION RGE: 80'-320'



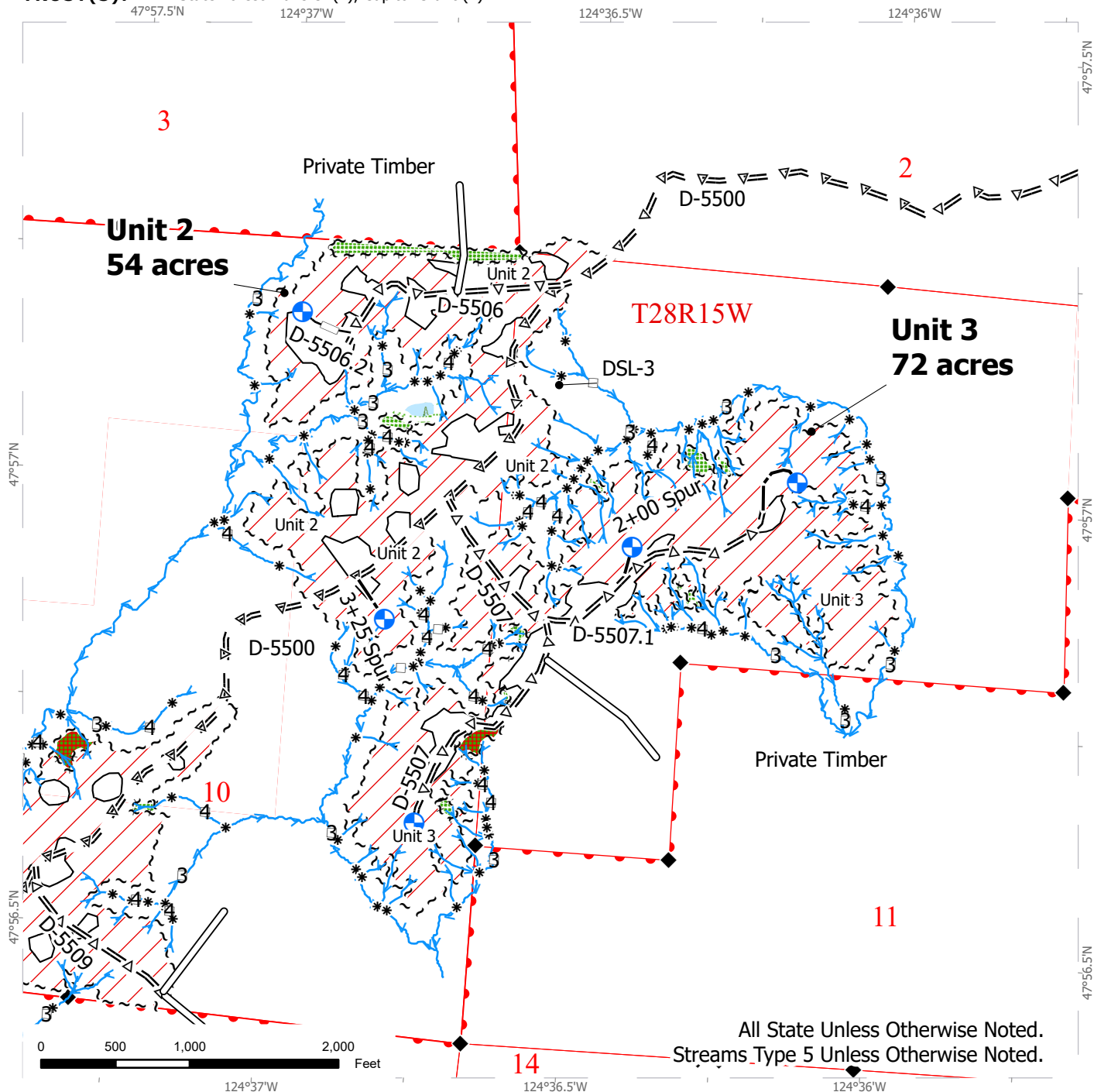
Variable Retention Harvest	Riparian Mgt Zone	DNR Managed Lands
Sale Boundary Tags	Forested Wetland	Public Land Survey Townships
Leave Tree Tags	Streams	Public Land Survey Sections
Timber Type Change	Existing Road	Gate (AA1)
Leave Tree Area	Optional Pre-Haul Maint.	Survey Monument



TIMBER SALE MAP

SALE NAME: ELLENS ROCK
AGREEMENT #: 30-104809
TOWNSHIP(S): T28R15W, T28R14W
TRUST(S): State Forest Transfer (1), Capitol Grant (7)

REGION: Olympic Region
COUNTY(S): Clallam
ELEVATION RGE: 80'-320'



All State Unless Otherwise Noted.
 Streams Type 5 Unless Otherwise Noted.

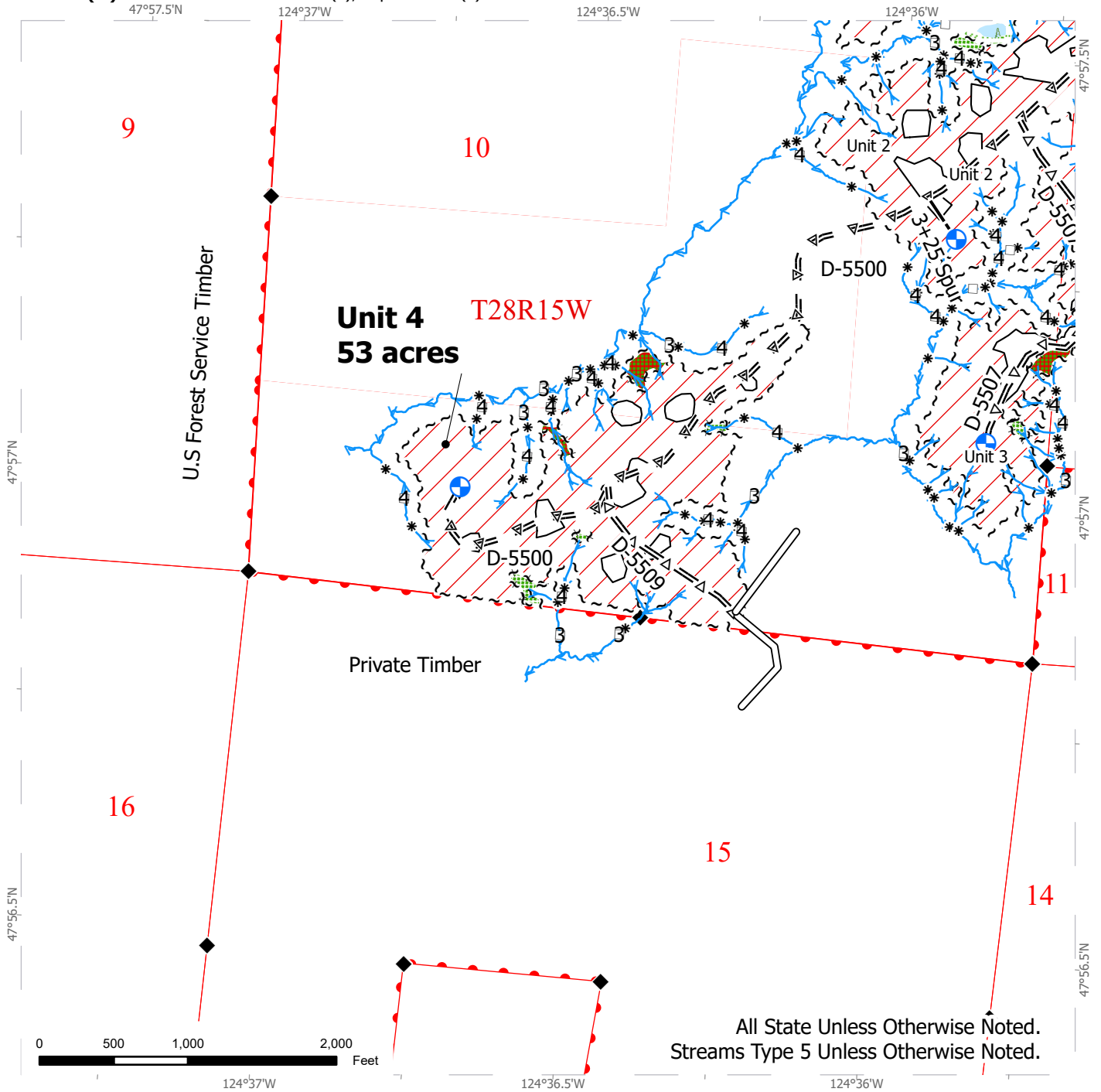
Variable Retention Harvest	Forested Wetland	Optional Pre-Haul Maint.
Sale Boundary Tags	Wetland Mgt Zone	Optional Reconstruction
Leave Tree Tags	Streams	Proposed Landing
Timber Type Change	Stream Type	DNR Managed Lands
Non-Tradeable Leave Tree Area	Stream Break	Public Land Survey Townships
Leave Tree Area	Existing Road	Public Land Survey Sections
Riparian Mgt Zone	Optional Construction	Survey Monument



TIMBER SALE MAP

SALE NAME: ELLENS ROCK
AGREEMENT #: 30-104809
TOWNSHIP(S): T28R15W, T28R14W
TRUST(S): State Forest Transfer (1), Capitol Grant (7)

REGION: Olympic Region
COUNTY(S): Clallam
ELEVATION RGE: 80'-320'



All State Unless Otherwise Noted.
 Streams Type 5 Unless Otherwise Noted.

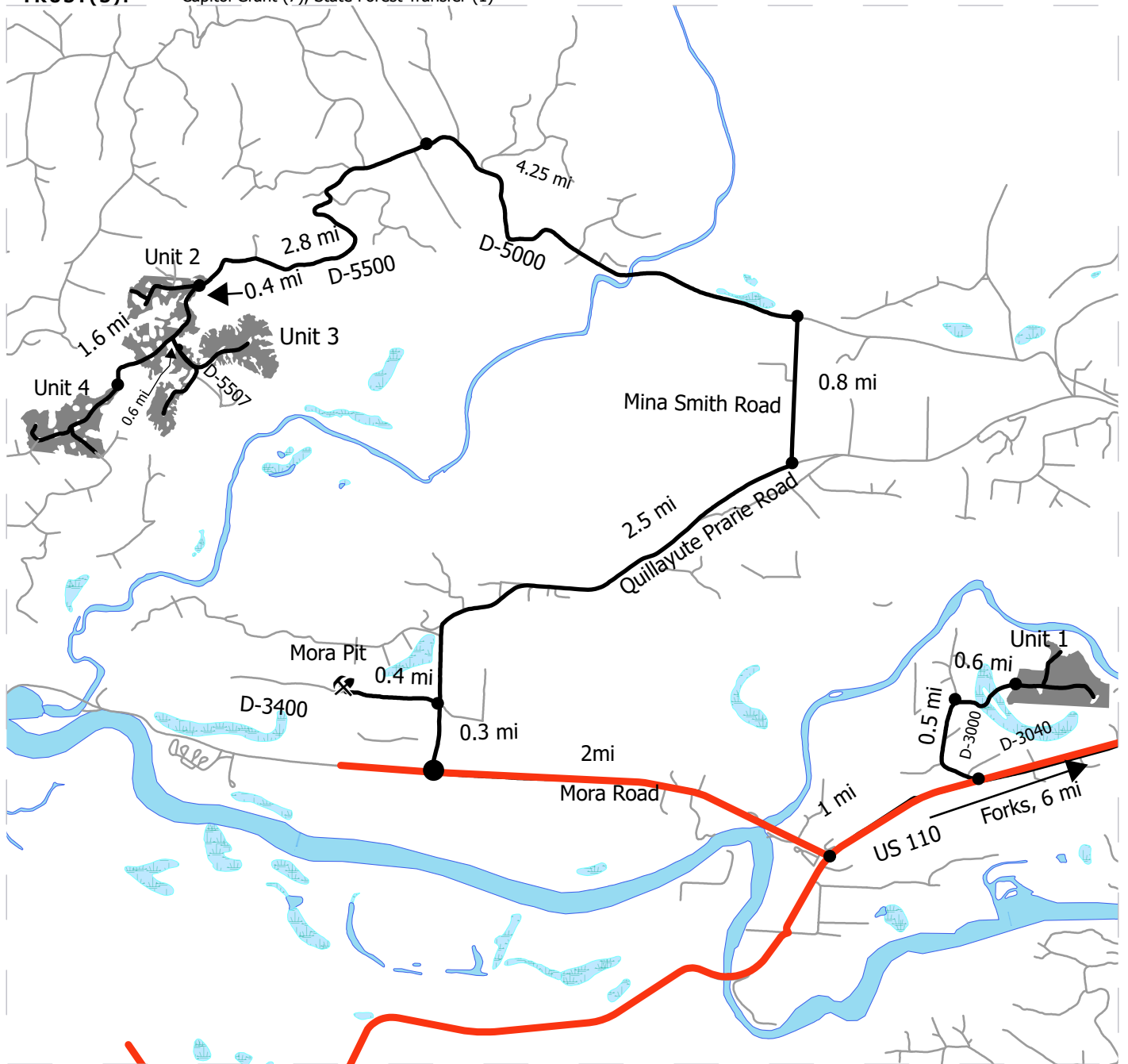
Variable Retention Harvest	Forested Wetland	Optional Pre-Haul Maint.
Sale Boundary Tags	Wetland Mgt Zone	Proposed Landing
Leave Tree Tags	Streams	DNR Managed Lands
Timber Type Change	Stream Type	Public Land Survey Townships
Non-Tradeable Leave Tree Area	Stream Break	Public Land Survey Sections
Leave Tree Area	Existing Road	Survey Monument
Riparian Mgt Zone	Optional Construction	








DRIVING MAP

SALE NAME: ELLENS ROCK
AGREEMENT #: 30-104809
TOWNSHIP(S): T28R14W, T28R15W
TRUST(S): Capitol Grant (7), State Forest Transfer (1)

REGION: Olympic Region
COUNTY(S): Clallam
ELEVATION RGE: 80'-320'



Map may not be to scale

<ul style="list-style-type: none">  Harvest Unit  Highway  Haul Route  Other Route  Rock Pit 	<p><u>DRIVING DIRECTIONS:</u></p> <p>Unit 1: From U.S 101 turn left on U.S 110 for 6 miles. Turn right on the D-3000 and continue for 0.5 miles. Turn right at the D-3040 and continue for 0.6 miles.</p> <p>Unit 2: From U.S 110/ D-3000 junction continue for 1 mile, turn right on Mora Road for 2 miles. Drive 2.5 miles on Quillayute-Prairie Road then turn left on Mina Smith Road and turn left on the D-5000 in 0.8 miles. In 4.25 miles turn on to D-5500 and continue for 2.8 miles to reach Unit 2.</p> <p>Unit 3: From Unit 1 head straight for 0.4 mi, turn left on D-5507 and continue for 0.6 miles to reach unit 3.</p> <p>Unit 4: From Unit 1 drive 1.6 miles on the D-5500 to reach Unit 4.</p> <p>Mora Pit: From Mora Road/Quillayute Prairie Road junction, head north and turn left in 0.3 miles. Continue for 0.4 miles on the D-3400 to reach Mora Pit.</p>
--	--



TIMBER NOTICE OF SALE

SALE NAME: BARRED ENTRY

AGREEMENT NO: 30-104801

AUCTION: October 30, 2024 starting at 10:00 a.m., Olympic Region Office, Forks, WA

COUNTY: Jefferson

SALE LOCATION: Sale located approximately 26 miles southeast of Forks, WA

PRODUCTS SOLD AND SALE AREA:

All timber, except trees marked with a band of blue paint, bounded out by leave tree area tags or any downed red cedar: bounded by timber sale boundary tags, the H-1061 road, timber type change in Unit 1; timber sale boundary tags, the H-1000 & H-1800 roads in Unit 2; timber sale boundary tags, the H-1800 & H-1820 roads in Unit 3; timber sale boundary tags, the H-1000 road in Units 4 & 5; timber sale boundary tags, the H-1000 & H-1066 roads in Unit 6; timber boundary tags, the H-1009 road in Unit 7.

All forest products above located on part(s) of Sections 1, 2, 11 and 12 all in Township 26 North, Range 11 West, Sections 36 all in Township 27 North, Range 11 West, Sections 29 and 32 all in Township 27 North, Range 10 West, W.M., containing 245 acres, more or less.

CERTIFICATION: This sale is certified under the Sustainable Forestry Initiative® program Standard (cert no: BVC-SFIFM-018227)

ESTIMATED SALE VOLUMES AND QUALITY:

Table with columns: Species, Avg DBH, Ring Count, Total MBF, and MBF by Grade (1P, 2P, 3P, SM, 1S, 2S, 3S, 4S, UT). Rows include Hemlock, Douglas fir, Spruce, Red alder, and Sale Total.

MINIMUM BID: \$743,000.00

BID METHOD: Sealed Bids

PERFORMANCE SECURITY:

\$100,000.00

SALE TYPE: Lump Sum

EXPIRATION DATE: October 31, 2026

ALLOCATION: Export Restricted

BID DEPOSIT: \$74,300.00 or Bid Bond. Said deposit shall constitute an opening bid at the appraised price.

HARVEST METHOD: Ground based 50%/Uphill Cable 30%/Downhill Cable 20%

Forest products sold under this contract shall be harvested and removed using cable, cable-tethered, and ground based equipment. Cable-tethered equipment is limited to sustained slopes of 75 percent and less. Ground based equipment is limited to tracked equipment on sustained slopes that are 45 percent and less. Rubber tired skidders are restricted unless approved by the Contract Administrator. Authority to use other equipment or to operate outside the equipment specifications detailed above must be approved in writing by the State.



TIMBER NOTICE OF SALE

30' Equipment Limitations Zones on all typed water, shovel logging must meet rutting and skidding requirements and harvest plans.

ROADS: 5.04 stations of required reconstruction. 3.00 stations of optional construction. 680.63 stations of required prehaul maintenance. 0.80 stations of optional prehaul maintenance. Pipe work on the H-1000, H-1617, and H-1520 must be completed between July 1st and Sept 30th. Temporary crossing on H-1520 must be installed and removed in one season. On the H-1000 at stations 174+70-185+30 any road work, right-of-way timber falling and yarding, rock pit operations, or operation of heavy equipment must be performed during the limited operating period if implemented during the nesting season. The limited operating period runs from two hours after sunrise to two hours before sunset between April 1 through September 23. This restriction does not apply to the hauling of timber, rock, or equipment.

ACREAGE DETERMINATION

CRUISE METHOD: Sale area was 100% GPS. Sale units were cruised using a variable plot sample.

FEES: \$107,151.00 is due on day of sale. \$9.00 per MBF is due upon removal. These are in addition to the bid price.

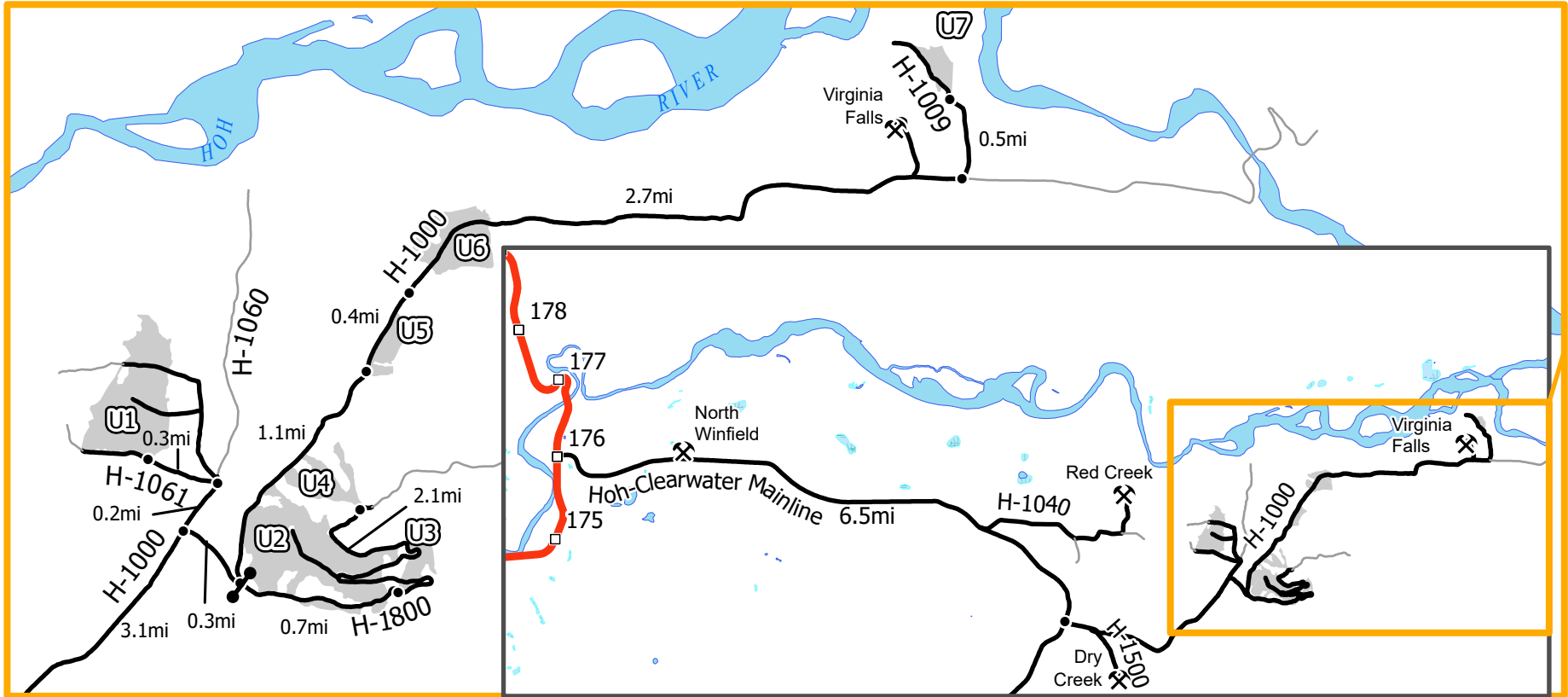
SPECIAL REMARKS: Logging operations that block travel on the H-1000 (Units 5 and 6) must be completed between January 1st and March 31st. Traffic shall not be stopped for more than one hour at a time. If a longer closure is required, closure time must be posted 14 days in advance. Use of flaggers shall be required when operations cause road closure, or when yarding across H-1000. The H-1000 shall remain open to traffic after work hours, on weekends, and on holidays. unless authorized in writing by the Contract Administrator.

There are locked gates on the H-1800 and North Winfield Pit. Contact Olympic Region Dispatch Center at 360-374-2800 to obtain a AA1 key.

DRIVING MAP

SALE NAME: BARRED ENTRY
AGREEMENT#: 30-104801
TOWNSHIP(S): T26R11W, T27R10W, T27R11W
TRUST(S): Common School and Indemnity (3)

REGION: Olympic Region
COUNTY(S): Jefferson
ELEVATION RGE: 460-1620



Map may not be to scale

DRIVING DIRECTIONS:

Unit 1: Drive south on HWY 101 from Forks, WA for 15 miles. Turn left onto Hoh-Clearwater Mainline. Continue for 6.5 miles and turn left onto H-1000. Drive 3.1 miles, then keep left onto H-1060. Continue for 0.2 miles and take the first left onto H-1061. Drive 0.3 miles.

Unit 2: From H-1060 JCT, continue east on H-1000 for 0.3 miles. Keep right onto H-1800 and arrive.

Unit 3: From Unit 2, continue on H-1800 for 0.7 miles.

Unit 4: From Unit 3, continue on H-1800 for 2.1 miles.

Unit 5: From H-1800 JCT, continue on H-1000 for 1.1 miles.

Unit 6: From Unit 5, continue on H-1000 for 0.4 miles.

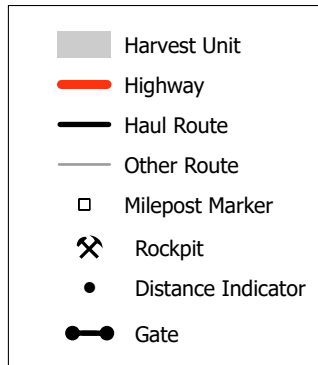
Unit 7: From Unit 6, continue on H-1000 for 2.7 miles and turn left onto H-1009. Continue for 0.5 miles.

North Winfield Pit: Turn left at MP1.5 Hoh-Clearwater Mainline

Red Creed Quarry: Turn left at MP4.5 Hoh-Clearwater Mainline. Drive 1 mile, and continue straight onto H-1043. Drive 0.6 miles and turn left onto H-1044. Drive 0.5 miles.

Dry Creek Pit: Drive 0.5 miles on H-1500 from JCT H-1000.

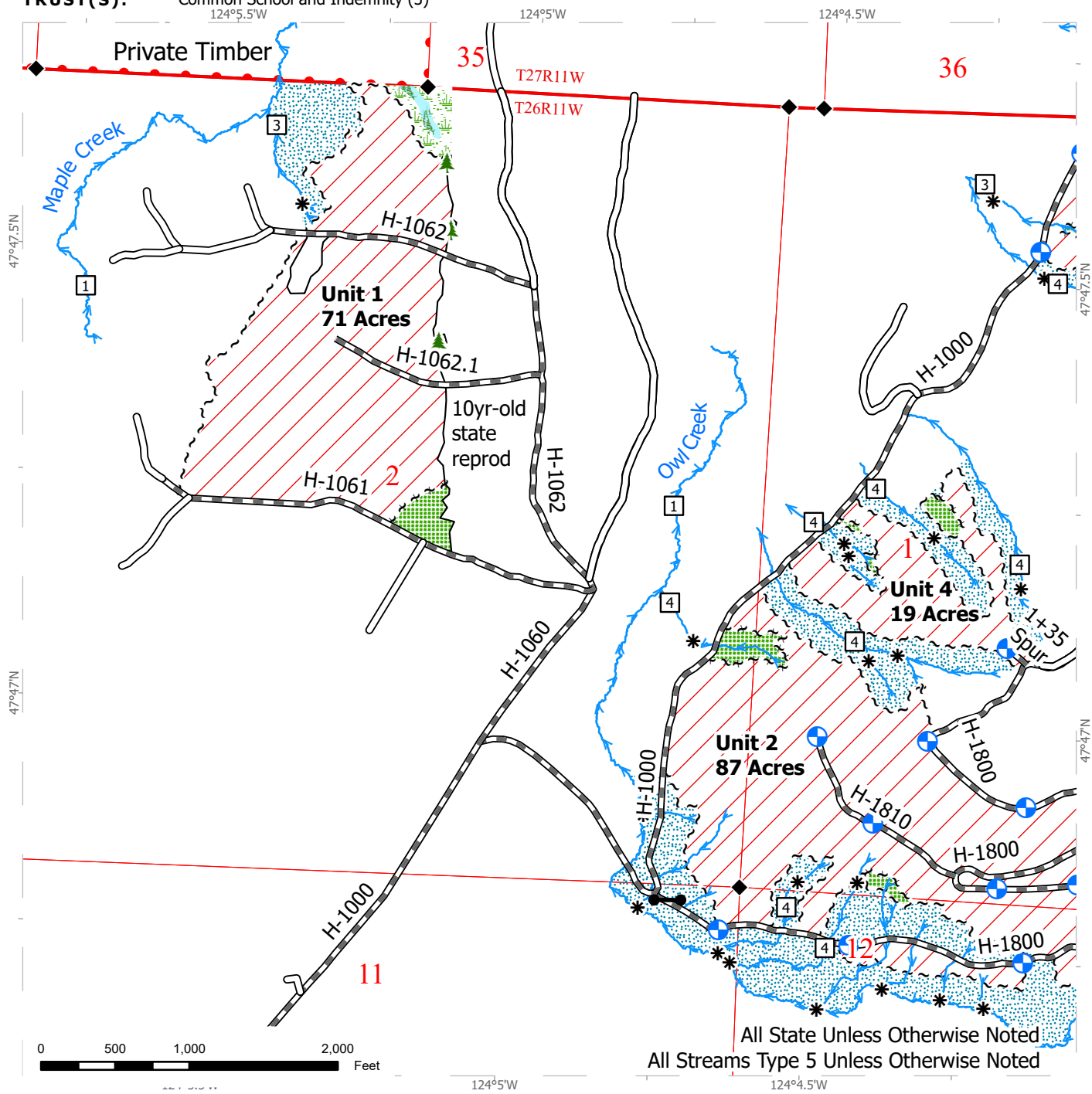
Virginia Falls Pit: From Unit 6, continue on H-1000 for 1.8 miles. Turn left on Virginia Falls Pit road. Drive 0.5 miles.



TIMBER SALE MAP

SALE NAME: BARRED ENTRY
AGREEMENT #: 30-104801
TOWNSHIP(S): T26R11W, T27R10W, T27R11W
TRUST(S): Common School and Indemnity (3)

REGION: Olympic Region
COUNTY(S): Jefferson
ELEVATION RGE: 460-1620



All State Unless Otherwise Noted
 All Streams Type 5 Unless Otherwise Noted

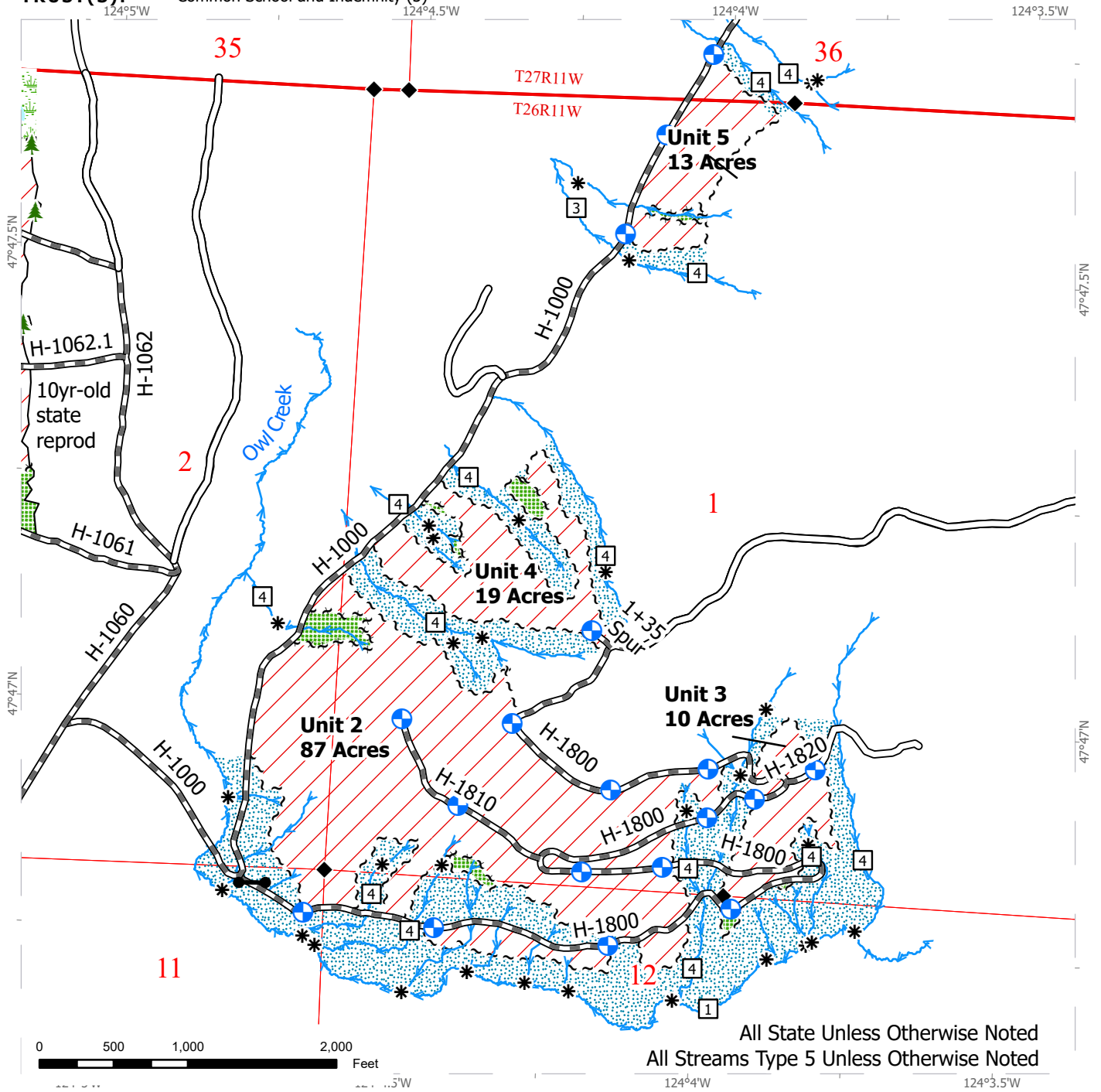
Variable Retention Harvest	Timber Type Change	Existing Road
Leave Tree Area	Streams	Required Pre-haul Maintenance
Forested Wetland	Stream Type	Public Land Survey Sections
Wetland Mgt Zone	Stream Break	Public Land Survey Townships
Riparian Mgt Zone	Leave Tree Area <1/4-acre	DNR Managed Lands
Sale Boundary Tags	Gate	Survey Monument
Leave Tree Tags	Landing	



TIMBER SALE MAP

SALE NAME: BARRED ENTRY
AGREEMENT #: 30-104801
TOWNSHIP(S): T26R11W, T27R10W, T27R11W
TRUST(S): Common School and Indemnity (3)

REGION: Olympic Region
COUNTY(S): Jefferson
ELEVATION RGE: 460-1620



All State Unless Otherwise Noted
 All Streams Type 5 Unless Otherwise Noted

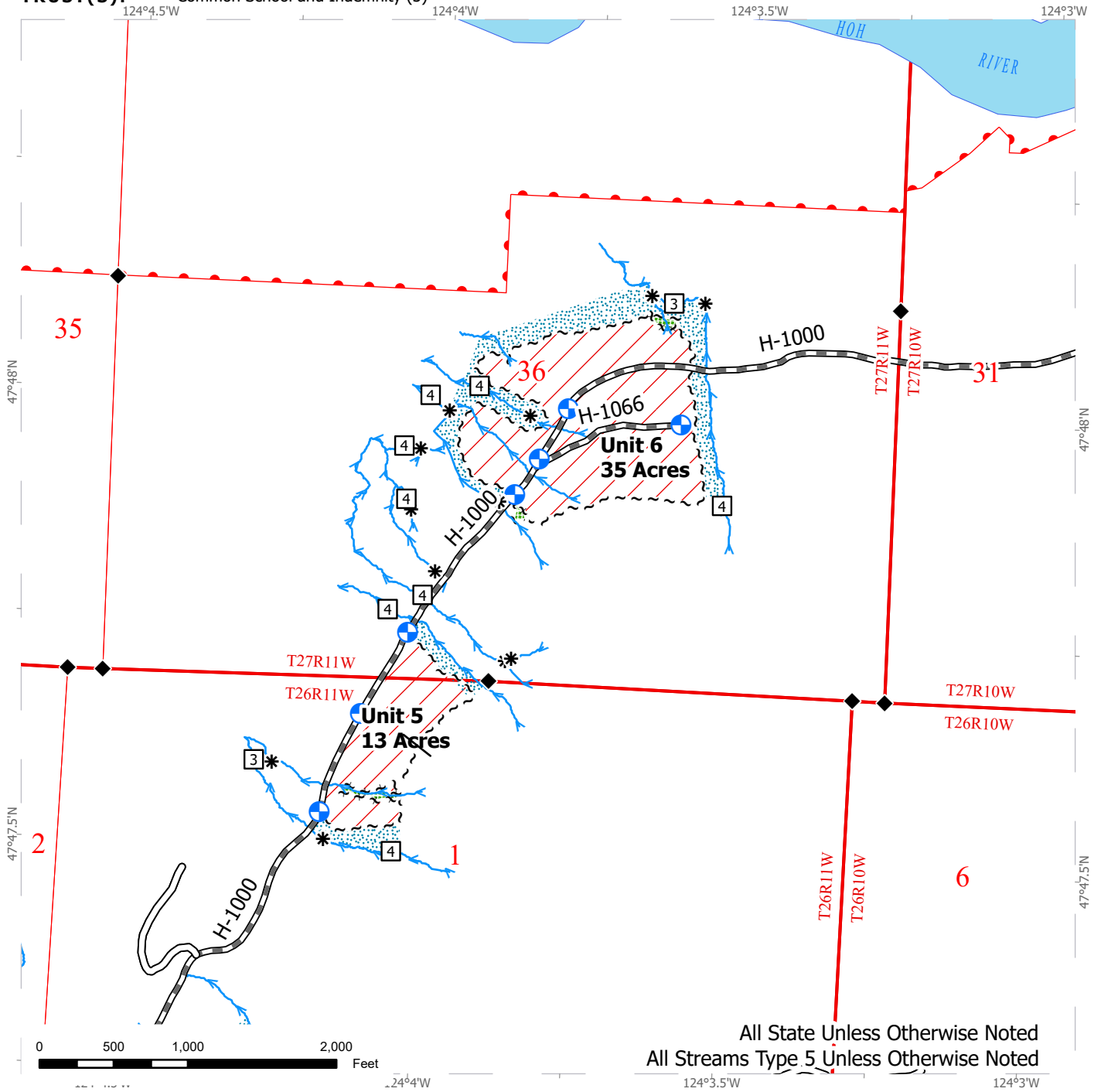
Variable Retention Harvest	Timber Type Change	Existing Road
Leave Tree Area	Streams	Required Pre-haul Maintenance
Forested Wetland	Stream Type	Public Land Survey Sections
Wetland Mgt Zone	Stream Break	Public Land Survey Townships
Riparian Mgt Zone	Leave Tree Area <1/4-acre	DNR Managed Lands
Sale Boundary Tags	Gate	Survey Monument
Leave Tree Tags	Landing	



TIMBER SALE MAP

SALE NAME: BARRED ENTRY
AGREEMENT #: 30-104801
TOWNSHIP(S): T26R11W, T27R10W, T27R11W
TRUST(S): Common School and Indemnity (3)

REGION: Olympic Region
COUNTY(S): Jefferson
ELEVATION RGE: 460-1620



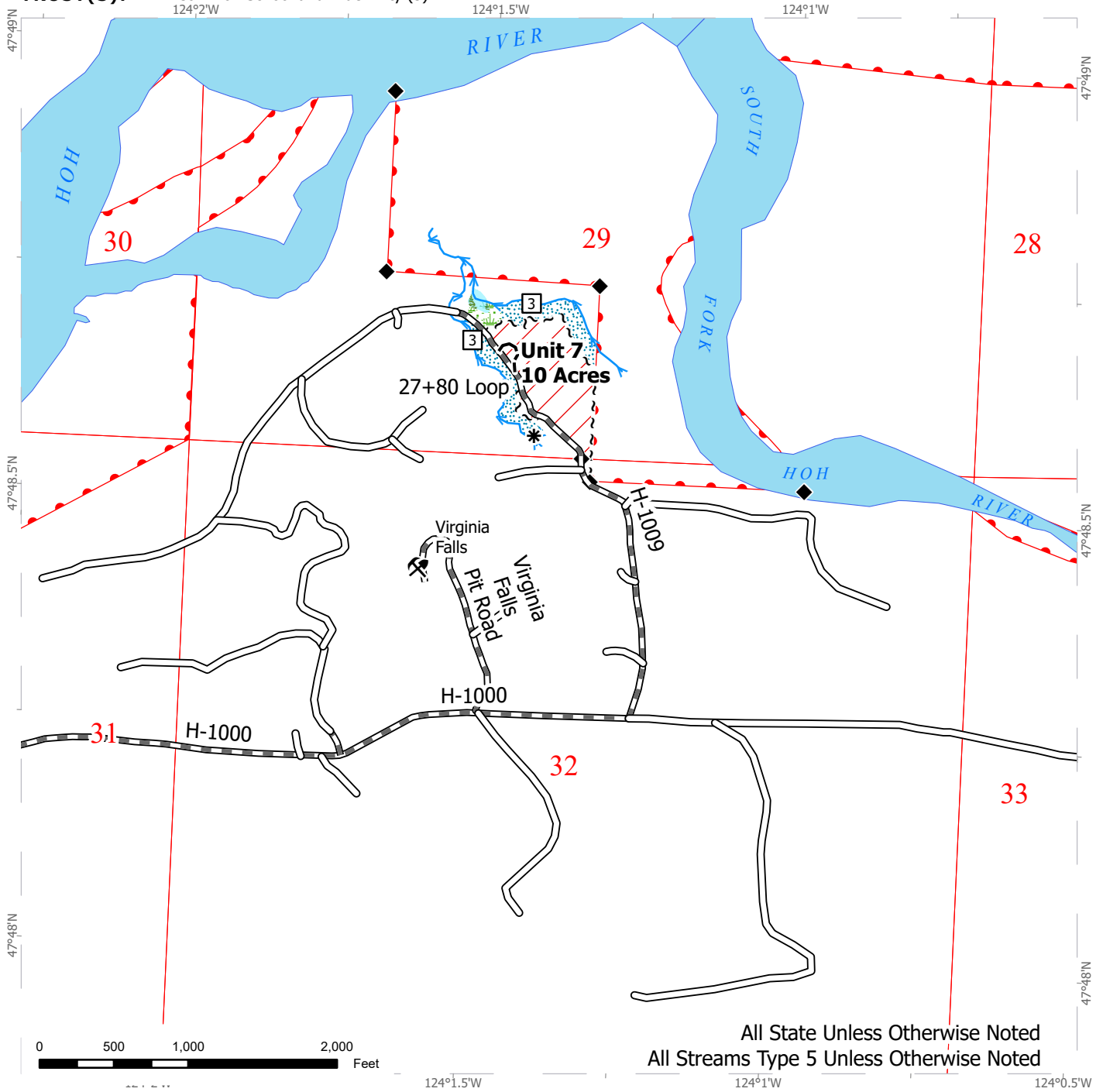
All State Unless Otherwise Noted
 All Streams Type 5 Unless Otherwise Noted

Variable Retention Harvest	Stream Type	Public Land Survey Sections
Leave Tree Area	Stream Break	Public Land Survey Townships
Riparian Mgt Zone	Gate	DNR Managed Lands
Sale Boundary Tags	Landing	Survey Monument
Leave Tree Tags	Existing Road	
Streams	Required Pre-haul Maintenance	

TIMBER SALE MAP

SALE NAME: BARRED ENTRY
AGREEMENT #: 30-104801
TOWNSHIP(S): T26R11W, T27R10W, T27R11W
TRUST(S): Common School and Indemnity (3)

REGION: Olympic Region
COUNTY(S): Jefferson
ELEVATION RGE: 460-1620



Variable Retention Harvest	Stream Type	Required Pre-haul Maintenance
Forested Wetland	Stream Break	Public Land Survey Sections
Wetland Mgt Zone	Rock Pit	Public Land Survey Townships
Riparian Mgt Zone	Gate	DNR Managed Lands
Sale Boundary Tags	Existing Road	Survey Monument
Streams	Optional Construction	





TIMBER NOTICE OF SALE

SALE NAME: BROKE

AGREEMENT NO: 30-105211

AUCTION: October 29, 2024 starting at 10:00 a.m., **COUNTY:** Grays Harbor, Thurston
South Puget Sound Region Office, Enumclaw, WA

SALE LOCATION: Sale located approximately 8 miles east of Malone, WA.

PRODUCTS SOLD AND SALE AREA: All timber, except trees bounded out by yellow leave tree area tags, snags, and down timber existing more than 5 years from the day of sale, bounded by the following: white Timber Sale Boundary tags and the B-1000 Road in Units #1, and #3; white Timber Sale Boundary tags and the B-1510 Road in Unit #2; white Timber Sale Boundary tags and the B-1500 Road in Unit #4; white Timber Sale Boundary tags and property line marked with white Carsonite posts in Unit #5.

All forest products above located on part(s) of Sections 1, 2, 3, 4, 9, 10 and 11 all in Township 17 North, Range 4 West, W.M., containing 190 acres, more or less.

CERTIFICATION: This sale is certified under the Sustainable Forestry Initiative® program Standard (cert no: BVC-SFIFM-018227)

ESTIMATED SALE VOLUMES AND QUALITY:

Species	Avg DBH	Ring Count	Total MBF	MBF by Grade								
				1P	2P	3P	SM	1S	2S	3S	4S	UT
Douglas fir	18.7	8	4,704						2,505	1,799	389	11
Hemlock	17		1,550						883	565	102	
Noble fir	18.1		451						305	115	31	
Redcedar	13.4		184							114	70	
Red alder	13.5		131						23	32	76	
Sale Total			7,020									

MINIMUM BID: \$2,492,000.00 **BID METHOD:** Sealed Bids

PERFORMANCE SECURITY: \$100,000.00 **SALE TYPE:** Lump Sum

EXPIRATION DATE: October 31, 2026 **ALLOCATION:** Export Restricted

BID DEPOSIT: \$249,200.00 or Bid Bond. Said deposit shall constitute an opening bid at the appraised price.

HARVEST METHOD: Harvesting activities are estimated to be 55 percent uphill cable, 9 percent downhill cable, and 36 percent ground based harvest. Cable and cable-tethered equipment allowed on all slopes. Non-tethered self-leveling equipment limited to sustained slopes of 55 percent or less, all other ground based equipment limited to tracked equipment and 6-wheeled rubber tired skidders with over-the-tire tracks spanning both sets of rear tires on sustained slopes that are 45 percent or less. Yarding may be restricted during wet weather if rutting becomes excessive, per clause H-017.

Falling and yarding in all units will not be permitted on weekends or State recognized holidays unless authorized in writing by the Contract Administrator. In addition, falling



TIMBER NOTICE OF SALE

and yarding in Unit #5 will not be permitted from November 1 to April 30 unless authorized in writing by the **State**.

ROADS:

25.31 stations of required reconstruction. 5.20 stations of optional reconstruction. 1074.79 stations of required prehaul maintenance. 5.20 stations of abandonment, if reconstructed. Purchaser maintenance on the B-1000 adjacent to or within Units #1-#5, B-1500, B-1510, and C-4400 roads. Designated maintenance on all other roads used.

Rock for this proposal may be obtained from the Larch Pillar Quarry at no cost to the Purchaser or any commercial rock source at the Purchaser's expense. If rock development occurs in the Larch Pillar Quarry, Purchaser must conduct operations in accordance with the Larch Pillar Quarry Development Plan per Road Plan clause 6-10.

All road work activities will not be permitted from November 1 to April 30, nor on weekends or State recognized holidays, unless authority to do so is granted, in writing, by the Contract Administrator. If permission is granted to operate from November 1 to April 30, a maintenance plan may be required per Road Plan clause 1-26.

The hauling of forest products will not be permitted from November 1 to April 30, nor on weekends or State recognized holidays, unless authorized in writing by the Contract Administrator. If permission is granted to operate from November 1 to April 30, preventative measures may be required to protect water, soil, roads and other forest assets.

ACREAGE DETERMINATION

CRUISE METHOD:

Acreage was determined by traversing boundaries by GPS in all units and length times width for existing roads in Units #1, #2, #4, and #5. GPS data files are available at DNR's website for timber sale auction packets. See cruise narrative for cruise method.

FEES:

\$119,340.00 is due on day of sale. \$9.00 per MBF is due upon removal. These are in addition to the bid price.

SPECIAL REMARKS:

This sale contains high quality Douglas-fir sawlogs and Douglas-fir and red cedar poles. See Cruise.

Purchaser shall cut all hardwood stems more than 6 feet tall within the harvest units, concurrently with felling operations, leaving a stump no more than 12 inches in height.

Non-tradeable leave tree areas are present in Units #1, #3, and #5 as shown on the Timber Sale and Logging Plan maps. All non-tradeable leave tree areas are marked with yellow Leave Tree Area tags and pink flagging.

See Schedule A for recreation trail clean out and repair.

A Road Use Permit (RUP), dated August 1, 2024 with Weyerhaeuser Company has been obtained for equipment for access to Unit #5 to facilitate harvest. All conditions and requirements of the RUP must be met by the Purchaser per clause G-380. This RUP expires July 31, 2026.

Known utilities are along the C-4000 and C-4400 Roads. Purchaser's responsibility pertaining to known and unknown utilities are stated in Road Plan 1-43.



TIMBER NOTICE OF SALE

Sale area may be inaccessible due to snow intermittently from late November through March. If necessary, plowing may be permitted with an approved snow plowing agreement per Road Plan clause 1-33. Contact Sam Lake at (360) 628-3868 for current road conditions.

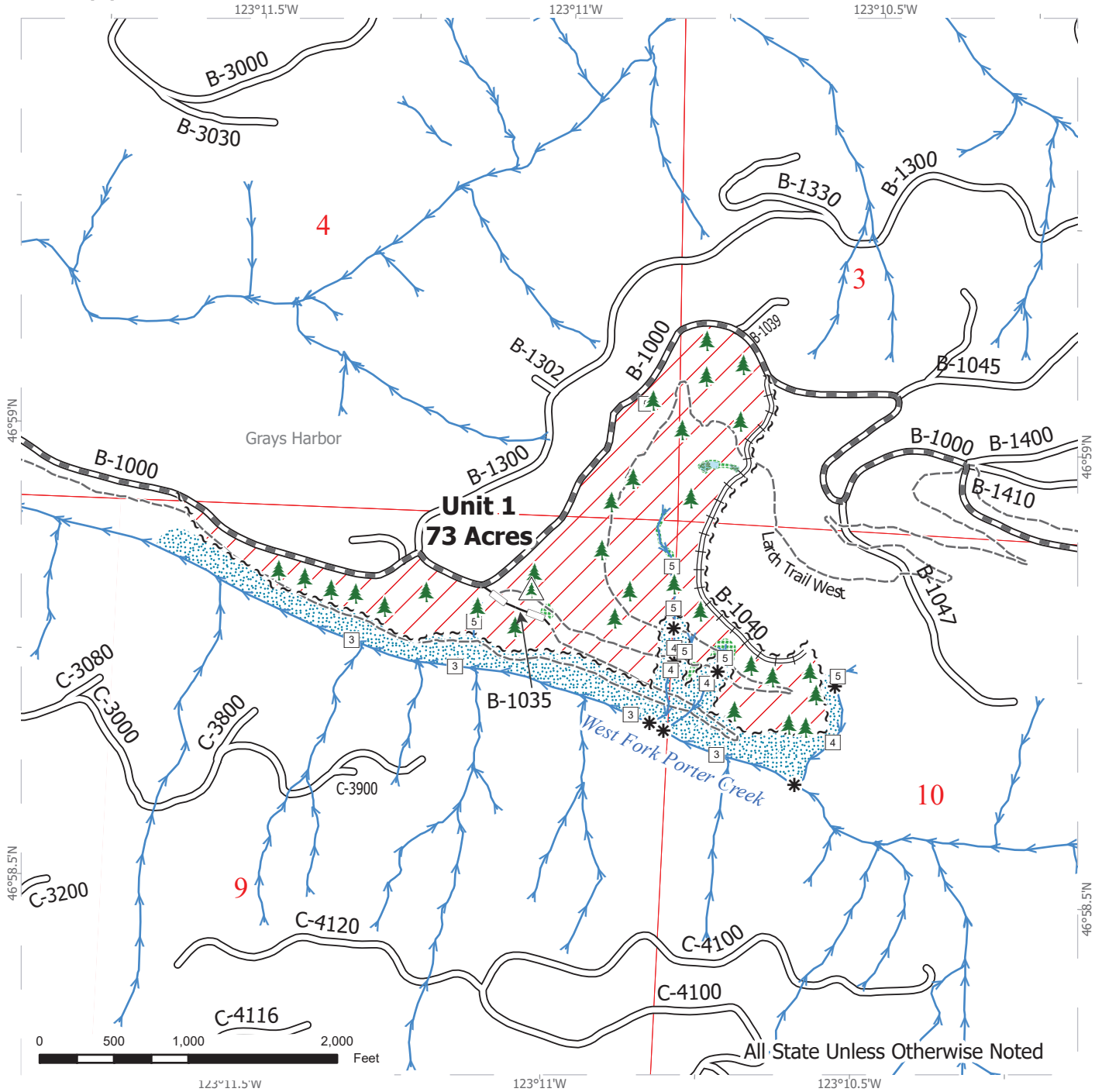
Note to cruisers and appraisers: Please refrain from leaving pink, orange or blue flagging from your cruises in or around the sale area to avoid confusion with DNR's marking. Additionally, for the safety of the public, please remove from roads and trails all string from string boxes used during appraising or cruising this sale.

See map for gate locations. Gate keys may be obtained by contacting the South Puget Sound Region office at (360) 825-1631 or by contacting Sam Lake at (360) 628-3868.

TIMBER SALE MAP

SALE NAME: BROKE
AGREEMENT #: 30-105211
TOWNSHIP(S): T17R4W
TRUST(S): Charitable/Educational/Peal & Reformatory Instit. (6), Common School and Indemnity (3), Scientific School (10), State Forest Purchase (2)

REGION: South Puget Sound Region
COUNTY(S): Grays Harbor, Thurston
ELEVATION RGE: 1000-2520



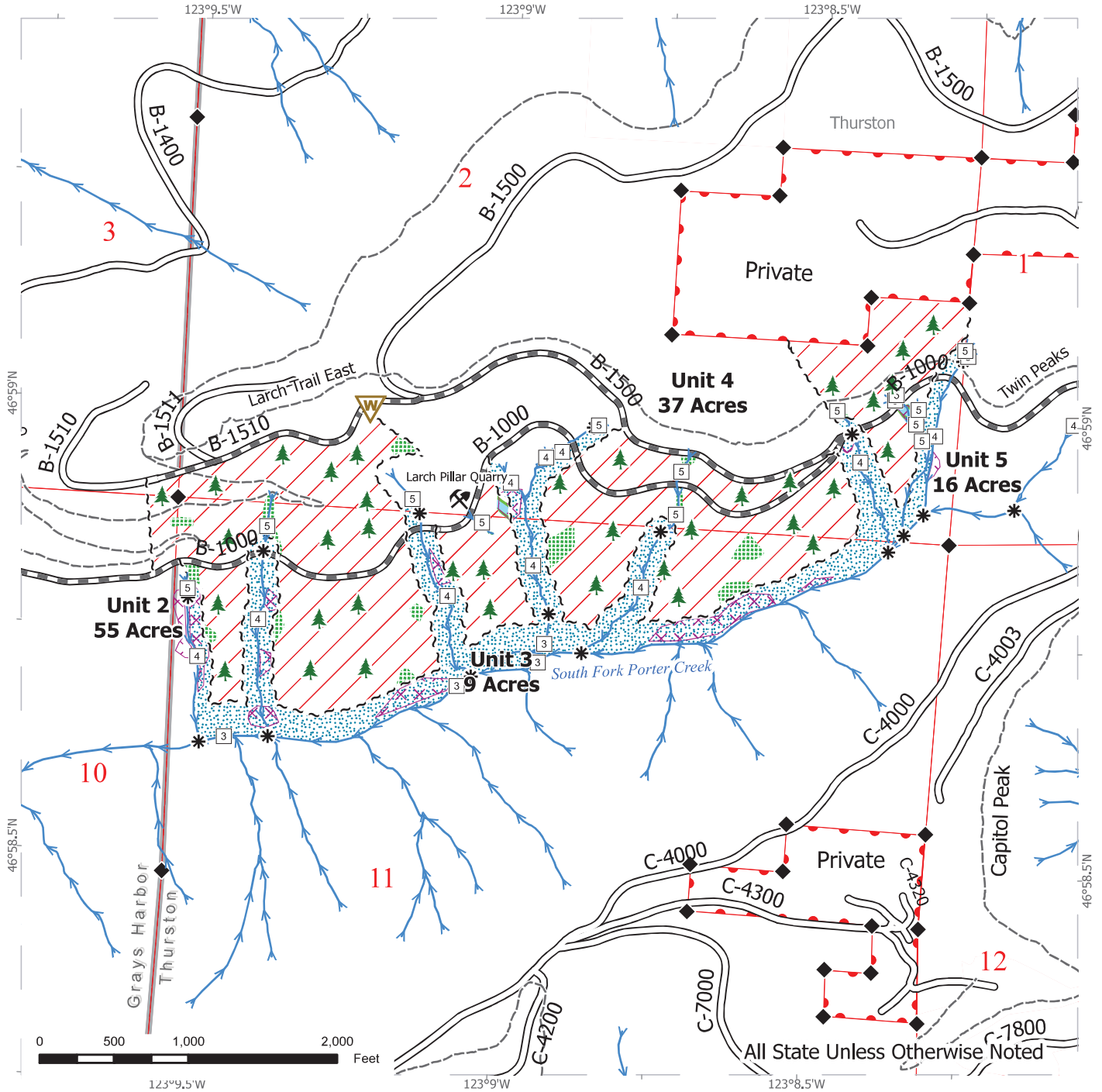
Sale Area	Existing Roads	Public Land Survey Townships
Sale Boundary Tags	Required Pre-Haul Maintenance	Public Land Survey Sections
Leave Tree Area	Required Reconstruction	Leave Tree Area <1/4-acre
Forested Wetland	Optional Reconstruction	Non-Tradeable Leave Trees
Riparian Mgt Zone	Trails	
	Streams	
	Stream Type	
	Stream Break	



TIMBER SALE MAP

SALE NAME: BROKE
AGREEMENT #: 30-105211
TOWNSHIP(S): T17R4W
TRUST(S): Charitable/Educational/Penal & Reformatory Instit. (6), Common School and Indemnity (3), Scientific School (10), State Forest Purchase (2)

REGION: South Puget Sound Region
COUNTY(S): Grays Harbor, Thurston
ELEVATION RGE: 1000-2520

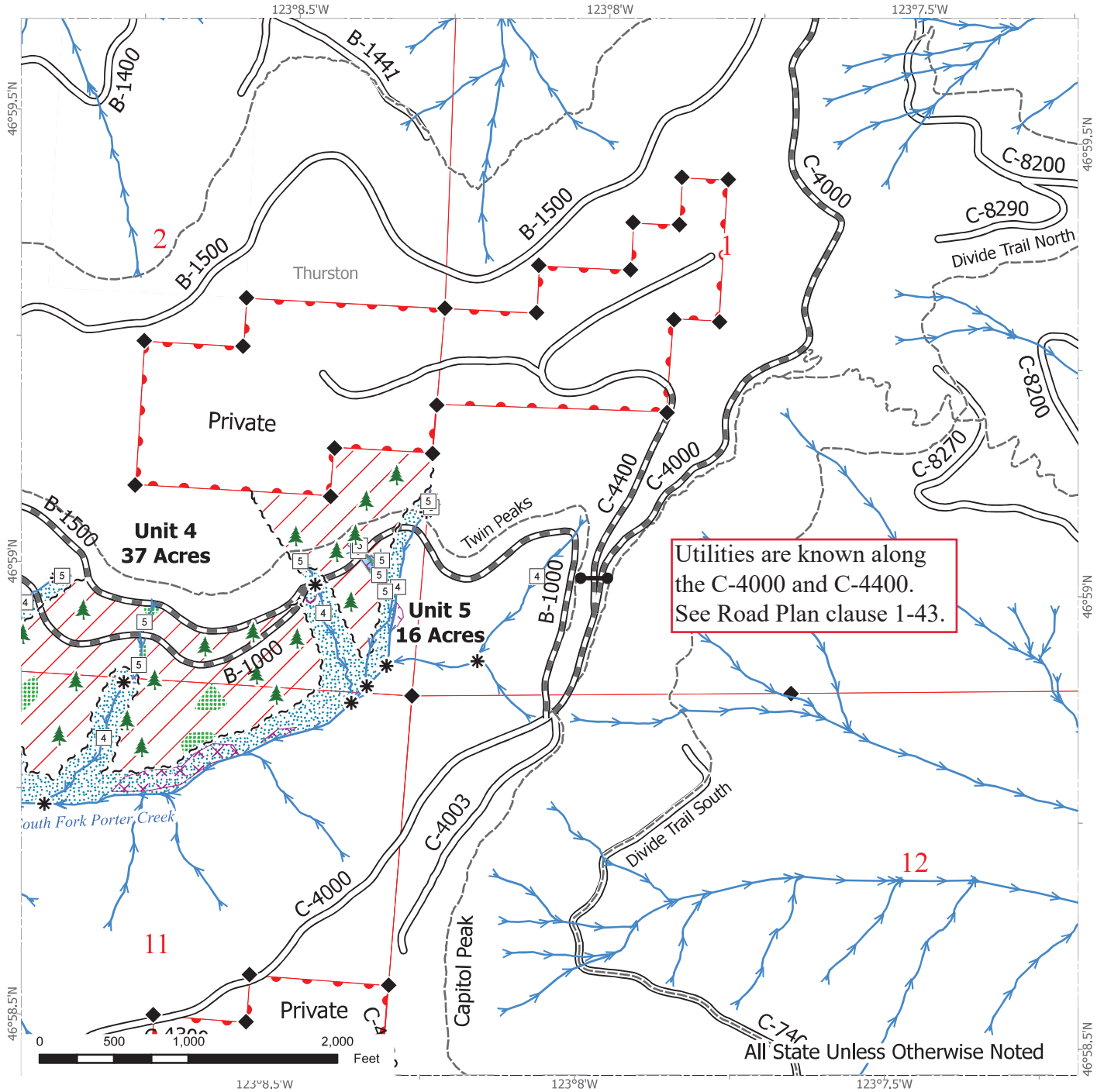


Sale Area	Existing Roads	Survey Monument
Sale Boundary Tags	Required Pre-Haul Maintenance	Public Land Survey Townships
Leave Tree Area	Trails	Public Land Survey Sections
Non-Tradeable Leave Tree Area	Streams	Property Line
Riparian Mgt Zone	Stream Type	Leave Tree Area < 1/4-acre
Tailhold Restriction Area	Stream Break	Larch Pillar Quarry
		Waste Area

TIMBER SALE MAP

SALE NAME: BROKE
AGREEMENT #: 30-105211
TOWNSHIP(S): T17R4W
TRUST(S): Charitable/Educational/Peenal & Reformatory Instit. (6), Common School and Indemnity (3), Scientific School (10), State Forest Purchase (2)

REGION: South Puget Sound Region
COUNTY(S): Grays Harbor, Thurston
ELEVATION RGE: 1000-2520



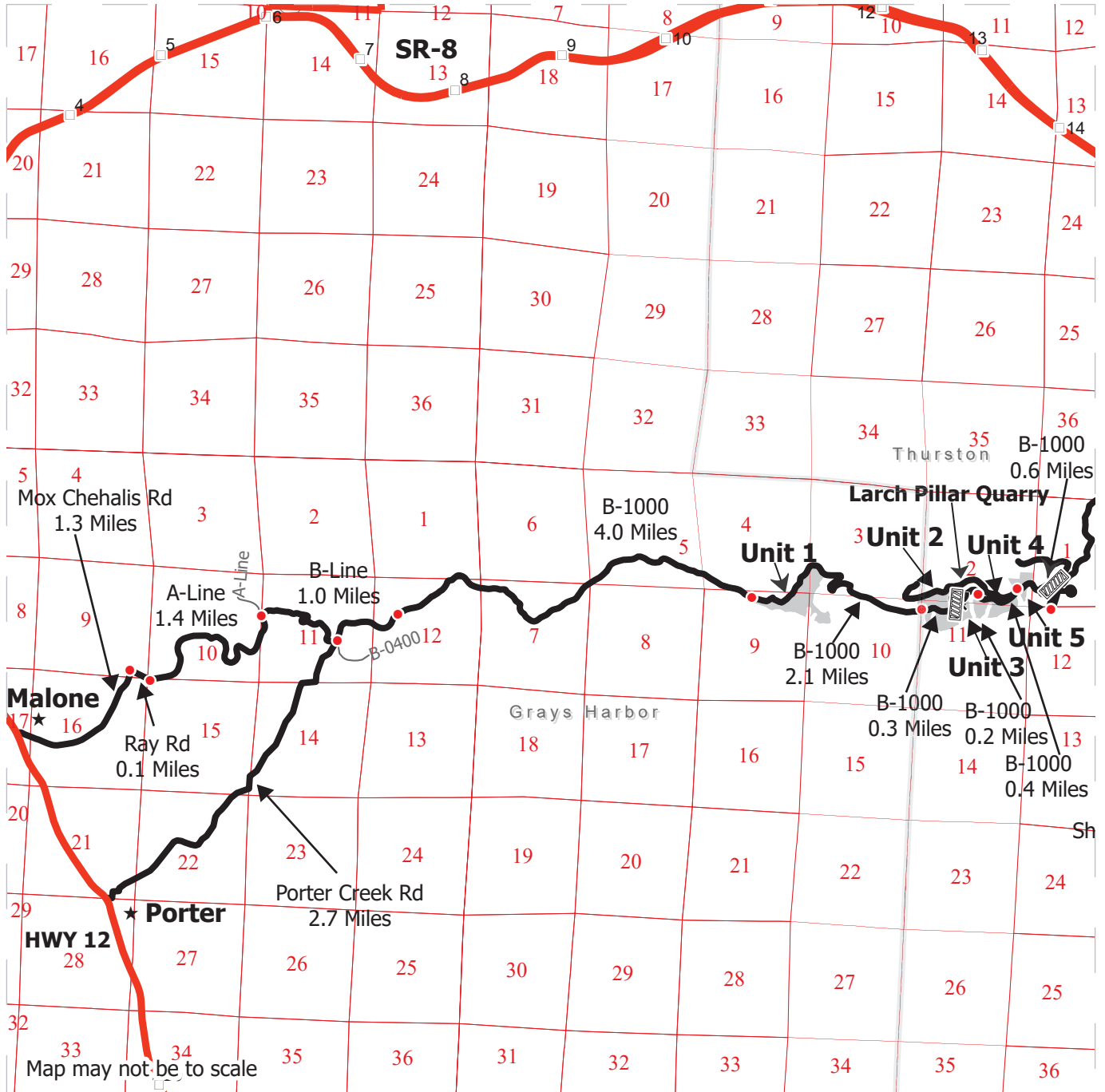
Sale Area	Existing Roads	Survey Monument
Sale Boundary Tags	Required Pre-Haul Maintenance	Public Land Survey Townships
Leave Tree Area	Trails	Public Land Survey Sections
Non-Tradeable Leave Tree Area	Streams	Property Line
Riparian Mgt Zone	Stream Type	Leave Tree Area <1/4-acre
Tailhold Restriction Area	Stream Break	Gate



DRIVING MAP

SALE NAME: BROKE
AGREEMENT #: 30-105211
TOWNSHIP(S): T17R4W
TRUST(S): Charitable/Educational/Penal & Reformatory Instit. (6), Common School and Indemnity (3), Scientific School (10), State Forest Purchase (2)

REGION: South Puget Sound Region
COUNTY(S): Grays Harbor, Thurston
ELEVATION RGE: 1000-2520



Sale Area	Town
Haul Route	County Boundaries
Other Road	Highway
Distance Indicator	Milepost Markers
Gate (H-957)	
Culvert	
Rock Pit	

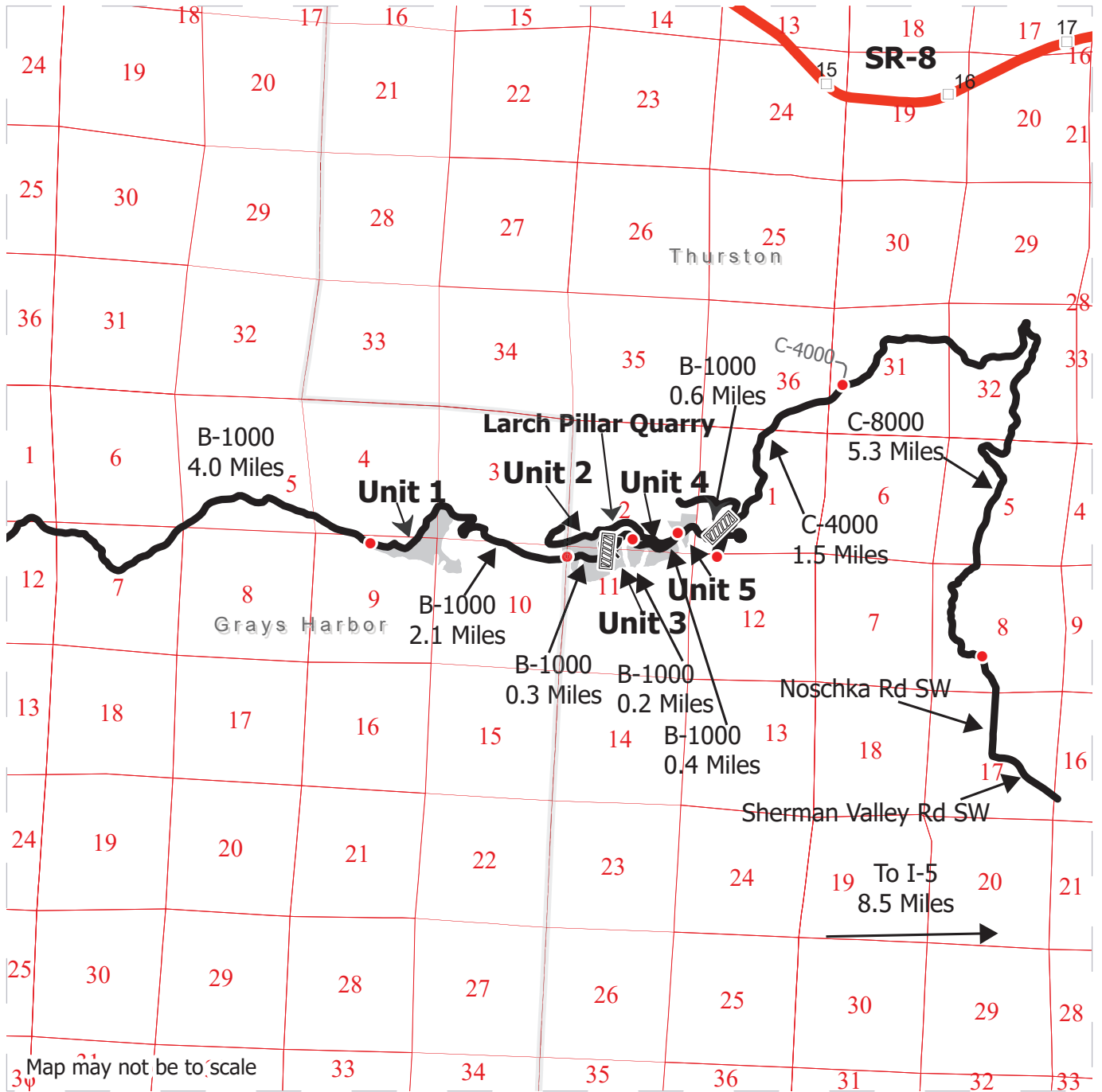
DRIVING DIRECTIONS:
See Attached Driving Directions



DRIVING MAP

SALE NAME: BROKE
AGREEMENT#: 30-105211
TOWNSHIP(S): T17R4W
TRUST(S): Charitable/Educational/Penal & Reformatory Instit. (6), Common School and Indemnity (3), Scientific School (10), State Forest Purchase (2)

REGION: South Puget Sound Region
COUNTY(S): Grays Harbor, Thurston
ELEVATION RGE: 1000-2520



- Sale Area
- Haul Route
- Other Road
- Distance Indicator
- Gate (H-957)
- Culvert
- Rock Pit
- County Boundaries
- Highway
- Milepost Markers

DRIVING DIRECTIONS:
See Attached Driving Directions



Broke Driving Directions

From Highway 12 in Malone:

Turn east onto Mox Chehalis Rd, and continue for 1.3 miles.

Turn right (east) onto Ray Rd and continue for 0.1 miles to the A-Line.

Continue on the A-Line for 1.4 miles, then turn right (east) onto the B-Line and travel 1.0 miles.

Continue straight onto B-Line and travel 1.0 miles.

Turn right onto the B-1000 and continue for 4.0 miles to reach Unit 1.

To reach Unit 2, continue on the B-1000 for 2.1 miles.

To reach Unit 3 and Larch Pillar Quarry, continue on the B-1000 for 0.3 miles.

To reach Unit 4, continue on the B-1000 for 0.2 miles.

To reach Unit 5, continue on the B-1000 for 0.4 miles.



TIMBER NOTICE OF SALE

SALE NAME: ACTION ITEM

AGREEMENT NO: 30-105538

AUCTION: October 31, 2024 starting at 10:00 a.m., **COUNTY:** Lewis
Pacific Cascade Region Office, Castle Rock, WA

SALE LOCATION: Sale located approximately 4 miles west of Doty, WA

**PRODUCTS SOLD
AND SALE AREA:**

All timber, except leave trees bound by yellow "Leave Tree Area" tags, leave trees marked with blue paint, down logs existing 7 years prior to the day of sale, and snags bounded by the following:

Unit 1, white "Timber Sale Boundary" tags and pink flagging, Nine Creek Mainline and reprod;

Unit 2, white "Timber Sale Boundary" tags and pink flagging, Nine Creek Mainline, N-500 and reprod;

Unit 3, white "Timber Sale Boundary" tags and pink flagging, N-100 Ext and reprod;

All forest products above located on part(s) of Sections 17, 18, 19 and 20 all in Township 13 North, Range 5 West, W.M., containing 102 acres, more or less.

CERTIFICATION: This sale is certified under the Sustainable Forestry Initiative® program Standard (cert no: BVC-SFIFM-018227)

ESTIMATED SALE VOLUMES AND QUALITY:

Species	Avg DBH	Ring Count	Total MBF	MBF by Grade								
				1P	2P	3P	SM	1S	2S	3S	4S	UT
Douglas fir	24.6	7	2,647			127	500		1,604	351	51	13
Hemlock	19.2		1,996						1,423	447	111	15
Red alder	15.3		153						60	24	68	
Redcedar	27.8		16							16		
Maple	19.4		15						10	3	2	
Spruce	23		8						7	1		
Sale Total			4,835									

MINIMUM BID: \$1,403,000.00 **BID METHOD:** Sealed Bids

PERFORMANCE SECURITY: \$140,000.00 **SALE TYPE:** Lump Sum

EXPIRATION DATE: October 31, 2026 **ALLOCATION:** Export Restricted

BID DEPOSIT: \$140,300.00 or Bid Bond. Said deposit shall constitute an opening bid at the appraised price.



TIMBER NOTICE OF SALE

HARVEST METHOD: Cable, Cable-Assist, and Shovel. This sale is estimated to be 85 percent ground based harvest systems and 15 percent cable/cable assist harvest systems. Shovels will not be permitted on sustained slopes over 45 percent. Self-leveling equipment will not be permitted on sustained slopes over 60 percent. Cable-assist equipment will not be permitted on sustained slopes over 70 percent.

For additional harvesting restrictions see Clause H-140 in the contract.

ROADS: 5.00 stations of required reconstruction. 21.85 stations of optional construction. 41.10 stations of required prehaul maintenance. Rock used in accordance with the quantities on the ROCK LIST may be obtained from the B&E Quarry located in S24, T13N, R6W, W.M. on state land at no charge to the Contractor.

Rock used in accordance with the quantities on the ROCK LIST may be obtained from the existing stockpile(s) in the Wallville Quarry located in S23, T13N, R6W, W.M. on state land at no charge to the Contractor.

Rock used in accordance with the quantities on the ROCK LIST may be obtained from any commercial source at the Contractor's expense.

This sale requires the installation of a fish pipe on the N-100 road. See road plan for further details. Road construction will not be permitted from October 1 to April 30 unless authorized in writing by the Contract Administrator.

ACREAGE DETERMINATION

CRUISE METHOD: The sale acres were determined by GPS. Cruise was completed using variable plot cruise methods.

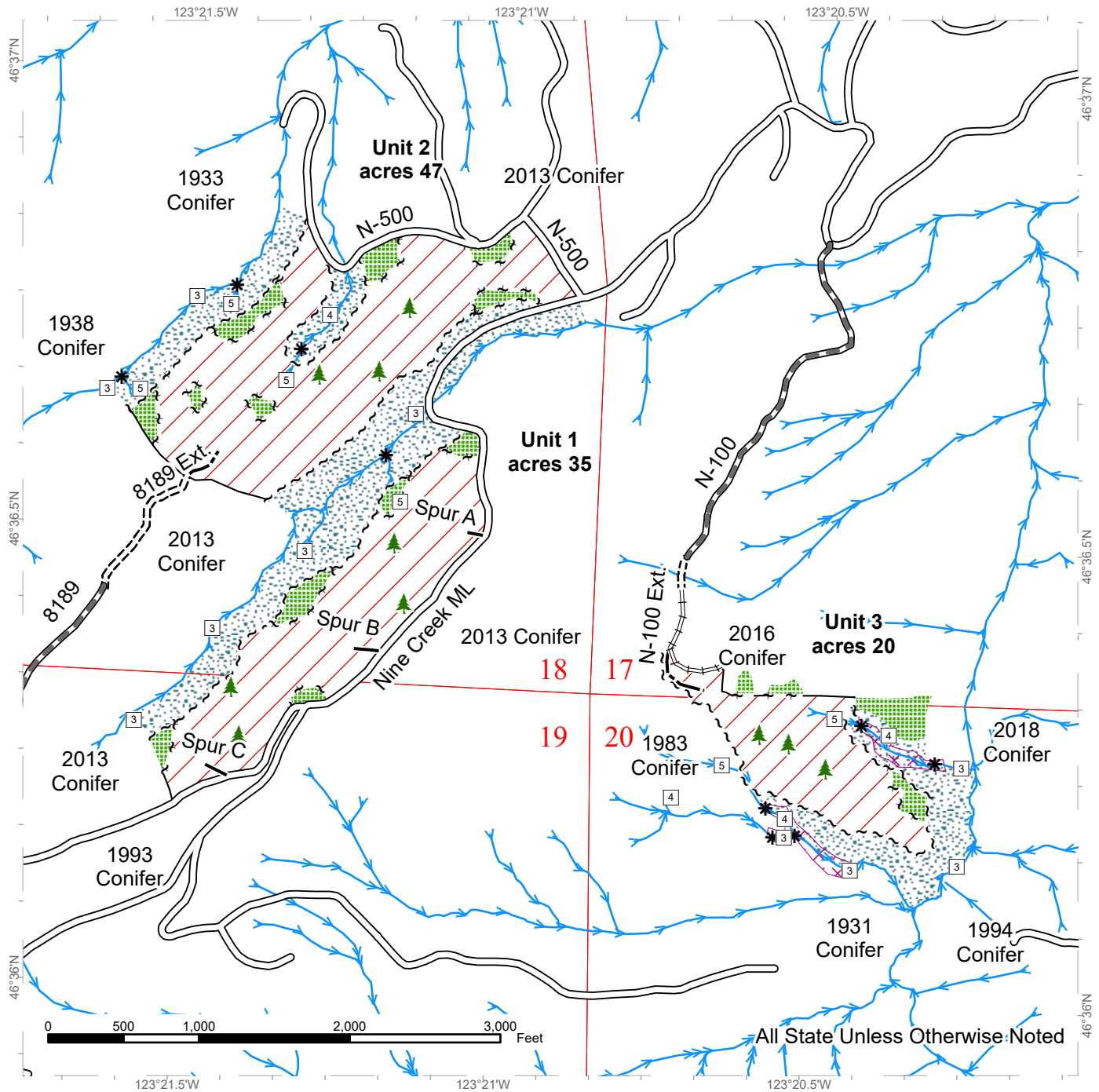
FEES: \$82,195.00 is due on day of sale. \$9.00 per MBF is due upon removal. These are in addition to the bid price.

SPECIAL REMARKS: This sale contains approximately 128 MBF of 3P, 500 MBF SM, 699 MBF HQ 2 Saw and 266 MBF HQ 3 Saw Douglas-fir.

TIMBER SALE MAP

SALE NAME: ACTION ITEM
AGREEMENT #: 30-105538
TOWNSHIP(S): T13R5W
TRUST(S): Common School and Indemnity (3), State Forest Transfer (1)

REGION: Pacific Cascade Region
COUNTY(S): Lewis
ELEVATION RGE: 560-1440

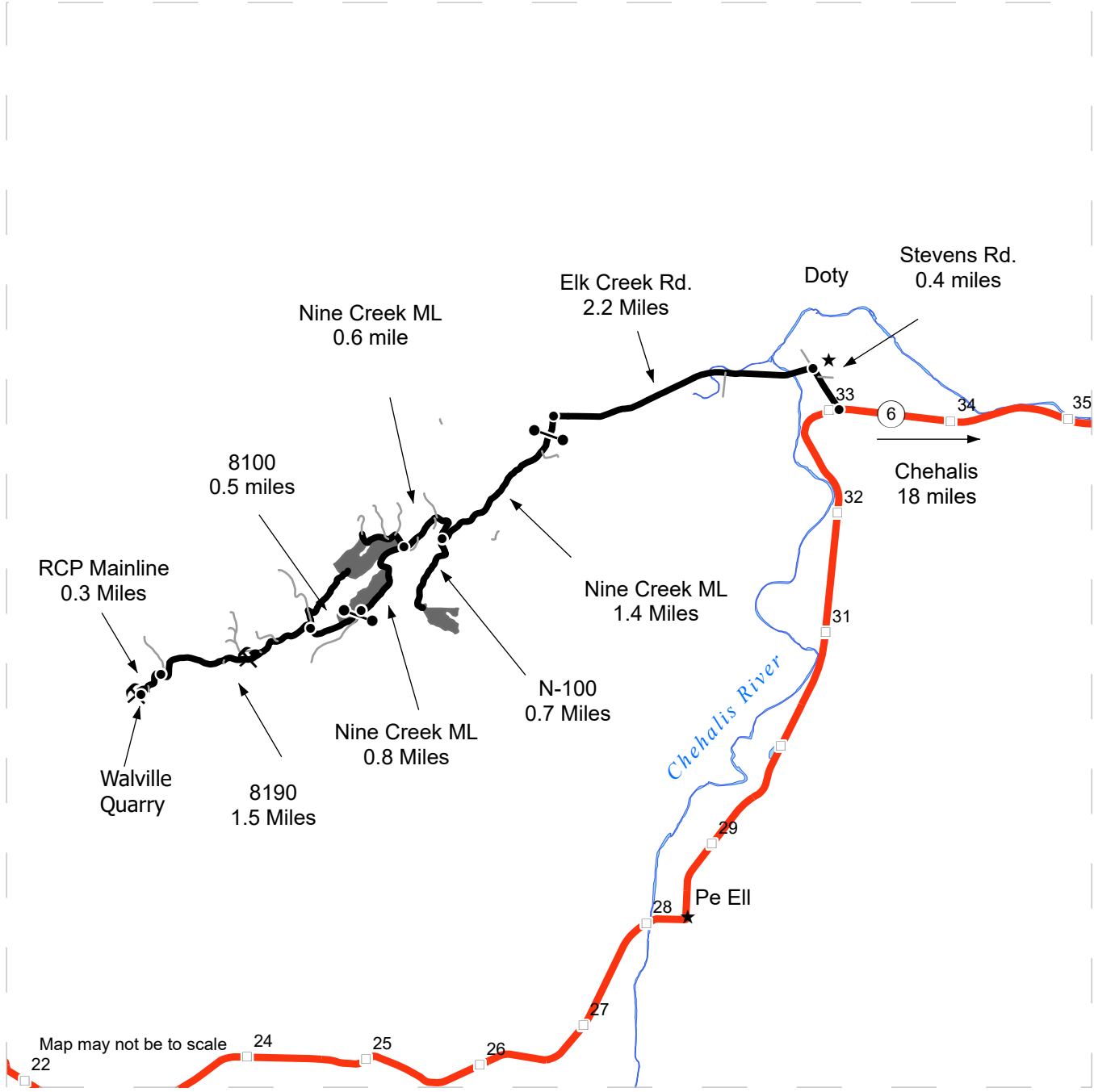


Variable Retention Harvest	Required Reconstruction	Stream Type 5
Leave Tree Area	Optional Construction	Stream Break
Riparian Mgt Zone	Streams	Fish Passage Barrier
Potentially Unstable Slopes	Stream Type 1	Survey Reach Start/End
Existing Roads	Stream Type 2	Leave Tree Area <1/4-acre
Required Pre-Haul Maintenance	Stream Type 3	
Required Construction	Stream Type 4	

DRIVING MAP

SALE NAME: ACTION ITEM
AGREEMENT#: 30-105538
TOWNSHIP(S): T13R5W
TRUST(S): Common School and Indemnity (3), State Forest Transfer (1)

REGION: Pacific Cascade Region
COUNTY(S): Lewis
ELEVATION RGE: 560-1440



- Timber Sale Unit
- Haul Route
- Other Road
- Milepost Markers
- Distance Indicator
- Gate (PCP 1-1)
- Walville Quarry
- Town

DRIVING DIRECTIONS:

At approximately mile marker 33 on SR 6 turn onto Stevens Rd. Continue for 0.4 miles and turn left onto Elk Creek Rd. Follow Elk Creek Rd for 2.2 miles and turn south on the Nine Creek Mainline. Continue on Nine Creek Mainline for 1.4 miles to the N-100. Turn south on the N-100 for 0.7 miles to reach Unit 3. To reach Unit 2, continue on the Nine Creek Mainline for 0.6 miles. To reach Unit 1, continue on the Nine Creek Mainline for 0.8 miles.

To the Walville Quarry, continue another 0.5 miles on the 8100 miles past Unit 2, then 1.5 miles on the 8190 to the RCP Mainline. Continue on the RCP Mainline for 0.3 miles to the Quarry.





TIMBER NOTICE OF SALE

SALE NAME: STEARN LOOK

AGREEMENT NO: 30-106072

AUCTION: October 31, 2024 starting at 10:00 a.m., COUNTY: Lewis
Pacific Cascade Region Office, Castle Rock, WA

SALE LOCATION: Sale located approximately 5 miles northwest of Adna, WA

PRODUCTS SOLD AND SALE AREA:

All timber, except leave trees bound by yellow "Leave Tree Area" tags, leave trees marked with blue paint, and all down timber existing 5 years prior to the day of sale, all downed timber greater than 40 inches diameter and snags bounded by the following:

Unit 1, white "Timber Sale Boundary" tags with pink flagging, pink flagging, and the D-7200 road;

Unit 2, white "Timber Sale Boundary" tags with pink flagging, pink flagging, and the D-7000 road;

Unit 3, white "Timber Sale Boundary" tags with pink flagging, pink flagging, the D-7100 road, and D-7115 road;

All forest products above located on part(s) of Sections 25 and 36 all in Township 14 North, Range 4 West, W.M., containing 69 acres, more or less.

CERTIFICATION: This sale is certified under the Sustainable Forestry Initiative® program Standard (cert no: BVC-SFIFM-018227)

ESTIMATED SALE VOLUMES AND QUALITY:

Table with columns: Species, Avg DBH, Ring Count, Total MBF, and MBF by Grade (1P, 2P, 3P, SM, 1S, 2S, 3S, 4S, UT). Rows include Douglas fir, Redcedar, and Sale Total.

MINIMUM BID: \$1,317,000.00 BID METHOD: Sealed Bids

PERFORMANCE SECURITY: \$100,000.00 SALE TYPE: Lump Sum

EXPIRATION DATE: October 31, 2026 ALLOCATION: Export Restricted

BID DEPOSIT: \$131,700.00 or Bid Bond. Said deposit shall constitute an opening bid at the appraised price.

HARVEST METHOD: Shovel, Track skidder, and Cable. This sale is estimated to be 90 percent ground based and 10 percent cable harvest systems. Ground-based harvesting equipment shall be restricted to sustained slopes of 40 percent and less, self-leveling ground based yarding equipment will not be permitted on sustained slopes over 60 percent, and 6 wheeled skidder with tracks similar to ECO-TRACKS™, will not be permitted on sustained slopes over 40 percent. Track Skidder for pole removal only. See H-140 for further details.



TIMBER NOTICE OF SALE

ROADS: 164.70 stations of required prehaul maintenance.

Rock used in accordance with the quantities on the ROCK LIST may be obtained from the D-7000 Stockpile and D-7100 Stockpile both located in Section 25, T14N, R4W, W.M. on state land at no charge to the Purchaser. Purchaser shall not remove additional yardage without prior written approval from the Contract Administrator. See Road Plan for further details.

ACREAGE DETERMINATION

CRUISE METHOD: The sale acres were determined by GPS. The sale area was cruised using a variable plot cruise method.

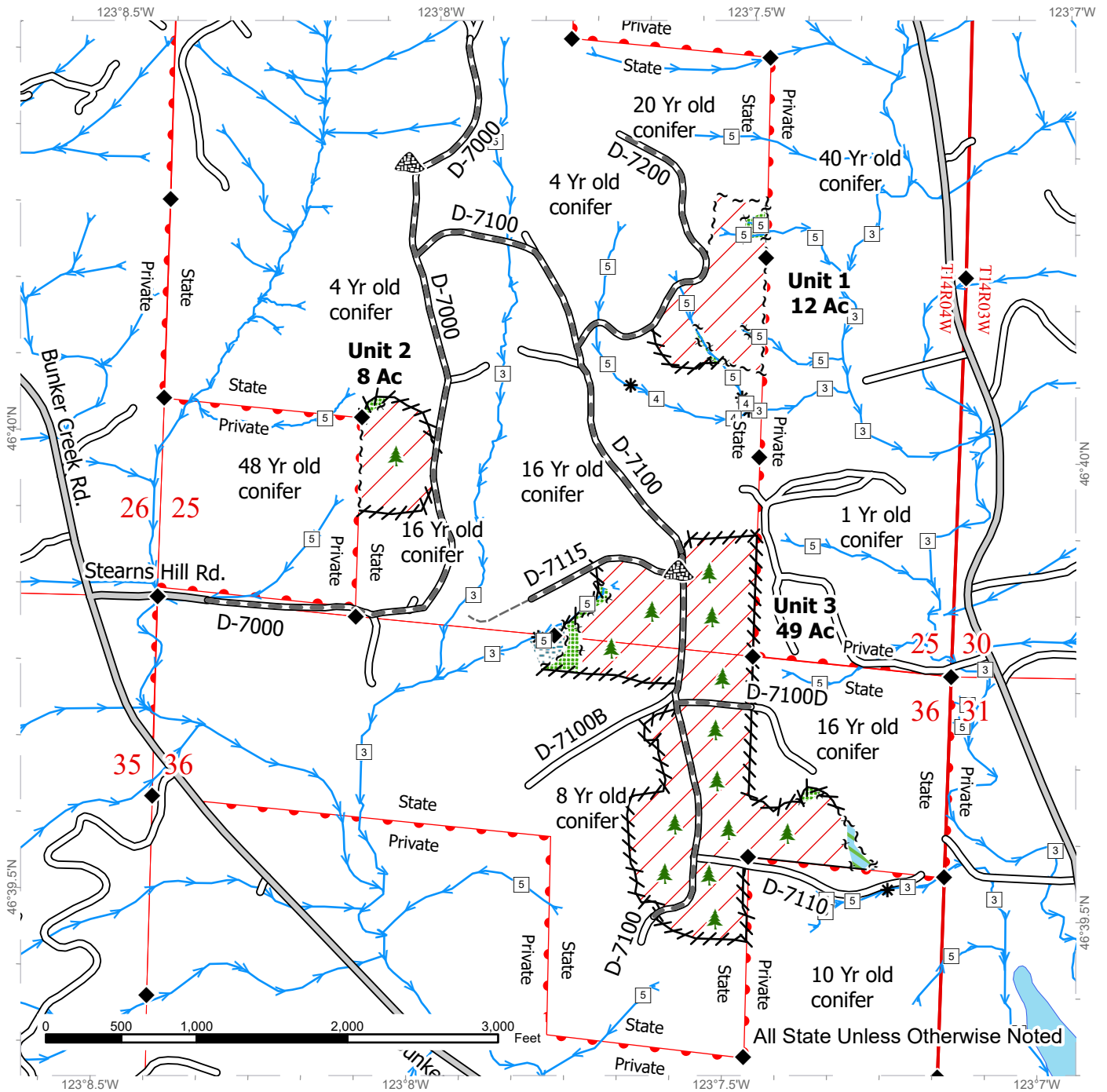
FEES: \$51,646.00 is due on day of sale. \$9.00 per MBF is due upon removal. These are in addition to the bid price.

SPECIAL REMARKS: Estimated 241 MBF SM DF, 491 MBF HQ 2 Saw DF, 133 MBF HQ 3 Saw DF and 41 MBF Pole Quality DF. See cruise for further details.

TIMBER SALE MAP

SALE NAME: STEARN LOOK
AGREEMENT #: 30-106072
TOWNSHIP(S): T14R4W
TRUST(S): Common School and Indemnity (3), State Forest Transfer (1)

REGION: Pacific Cascade Region
COUNTY(S): Lewis
ELEVATION RGE: 315-533



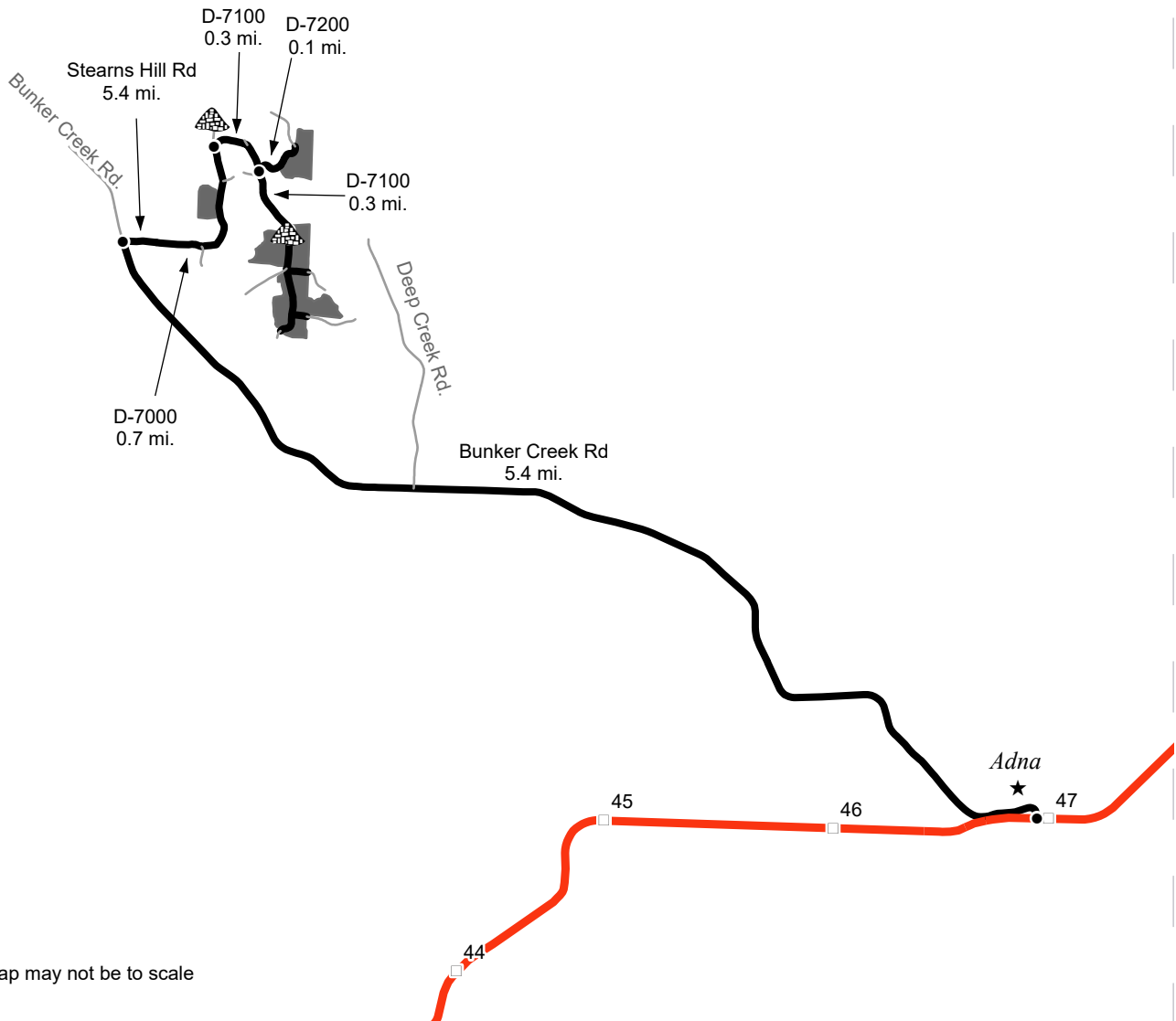
	Variable Retention Harvest		Timber Type Change		Streams
	Leave Tree Area		County Road		Stream Type
	Riparian Mgt Zone		Existing Roads		Stream Type Break
	Non-Tradeable Leave Tree Area		Required Pre-Haul Maintenance		Leave Tree Area <1/4-acre
	Sale Boundary Tags		Old Grades/Trails		Stockpile
	Leave Tree Tags				Survey Monument
	Flag Line				










DRIVING MAP

SALE NAME: STEARN LOOK
AGREEMENT#: 30-106072
TOWNSHIP(S): T14R4W
TRUST(S): Common School and Indemnity (3), State Forest Transfer (1)

REGION: Pacific Cascade Region
COUNTY(S): Lewis
ELEVATION RGE: 315-533



-  Timber Sale Unit
-  Highway
-  Haul Route
-  Other Road
-  Milepost Markers
-  Distance Indicator
-  Stockpile

DRIVING DIRECTIONS:

From I-5, head west on Highway 6 (exit 77) for approximately 4 miles.
 Between milepost 46 and 47, turn right onto Bunker Creek Rd and continue for 5.4 miles.
 Turn right onto Stearns Hill Rd after 0.1 miles, continue through the gate (PCP1-1).
 For Unit 2 travel along the D-7000 0.4 miles and the unit will be on the left.
 For Units 1 and 3 continue through the gate onto the D-7000 road for 0.7 miles, then turn right onto the D-7100.
 Travel down the D-7100 for 0.3 miles until the D-7100/D-7200 intersection. For Unit 1 turn left onto the D-7200 and continue 0.1 miles. The unit is on the right.
 For Unit 3 continue straight on the D-7100 for 0.3 miles to arrive at the unit.





TIMBER NOTICE OF SALE

SALE NAME: *Q PORTRAIT*

AGREEMENT NO: 30-106261

AUCTION: October 29, 2024 starting at 10:00 a.m.,
Northeast Region Office, Colville, WA

COUNTY: Okanogan

SALE LOCATION: Sale located approximately 10 miles west of Loomis, WA.

**PRODUCTS SOLD
AND SALE AREA:**

All conifer species except for leave trees banded with purple paint, leave trees bounded by yellow leave tree area tags and two standing snags per acre in Units 1, 2, 3, 4, 5, 6, 7 and 8 bounded by white timber sale boundary tags; and all right of way timber bounded by orange right of way boundary tags.

All forest products above located on part(s) of Sections 12 all in Township 38 North, Range 23 East, Sections 5, 6, 7, 8 and 18 all in Township 38 North, Range 24 East, W.M., containing 352 acres, more or less.

CERTIFICATION: This sale is certified under the Sustainable Forestry Initiative® program Standard (cert no: BVC-SFIFM-018227)

ESTIMATED SALE VOLUMES AND QUALITY:

Species	Avg Ring DBH Count	Total MBF	MBF by Grade									
			P	SM	1S	2S	3S	4S	5S	6S	UT	
Douglas fir	12.8	2,365				439	1,490		436			
Spruce	11.7	620				58	468		94			
Lodgepole	9.7	382				7	241		134			
Alpine fir	11.1	62					46		16			
Sale Total		3,429										

MINIMUM BID: \$336,000.00

BID METHOD: Sealed Bids

PERFORMANCE

SECURITY: \$67,200.00

SALE TYPE: Lump Sum

EXPIRATION DATE: November 30, 2026

ALLOCATION: Export Restricted

BID DEPOSIT: \$33,600.00 or Bid Bond. Said deposit shall constitute an opening bid at the appraised price.

HARVEST METHOD: Ground based equipment, Track skidder, and Rubber tired skidder. Falling and Yarding will not be permitted from March 15 to June 1 unless authorized in writing by the Contract Administrator due to spring breakup. Falling and Yarding will not be permitted from May 1 to August 1 in Units 3, 5, 6 and 7 unless authorized in writing by the State due to wildlife timing restrictions.

ROADS: 73.22 stations of required construction. 312.47 stations of required prehaul maintenance. 6.19 stations of abandonment. 67.03 stations of decommissioning. Road construction will not be permitted from March 15 to June 1 unless authorized in writing by the Contract Administrator due to spring breakup. Road construction will not be permitted from May 1 to August 1 in Units 3, 5, 6, and 7 unless authorized in writing by the State due to wildlife timing restrictions. The hauling of forest products will not be permitted



TIMBER NOTICE OF SALE

from March 15 to June 1 unless authorized in writing by the Contract Administrator due to spring breakup.

ACREAGE DETERMINATION

CRUISE METHOD: Acreage determined using GPS methods. Acreage shown above is net harvest acres in harvest units. Ponderosa pine and western redcedar: 8.0 - 17.5 inches dbh has a minimum top of 4.6 inch dib. All other species: 7.0 - 17.5 inches dbh has minimum top of 4.6 inch dib. All species 17.6 inches and greater dbh have a minimum top dib of 40% of dob at 16 feet or a 6 inch top whichever is greater.

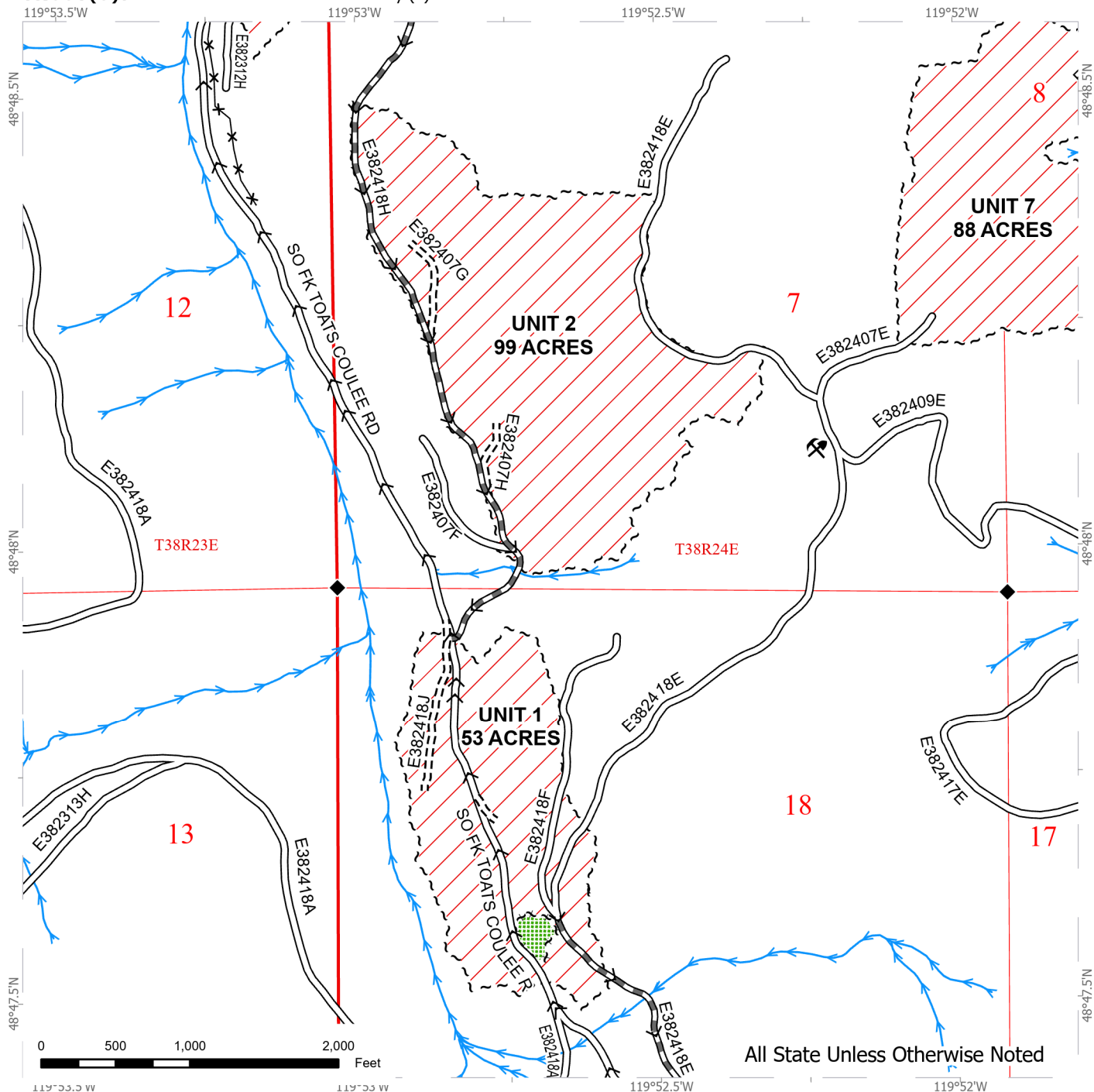
FEES: \$58,293.00 is due on day of sale. \$9.00 per MBF is due upon removal. These are in addition to the bid price.

SPECIAL REMARKS: Locked gates restricts access to Units 6, 7 and 8. Contact the Northeast Region Office at (509) 684-7474 for access.

TIMBER SALE MAP

SALE NAME: Q PORTRAIT
AGREEMENT #: 30-106261
TOWNSHIP(S): T38R23E, T38R24E
TRUST(S): Common School and Indemnity (3)

REGION: Northeast Region
COUNTY(S): Okanogan
ELEVATION RGE: 4600-5680



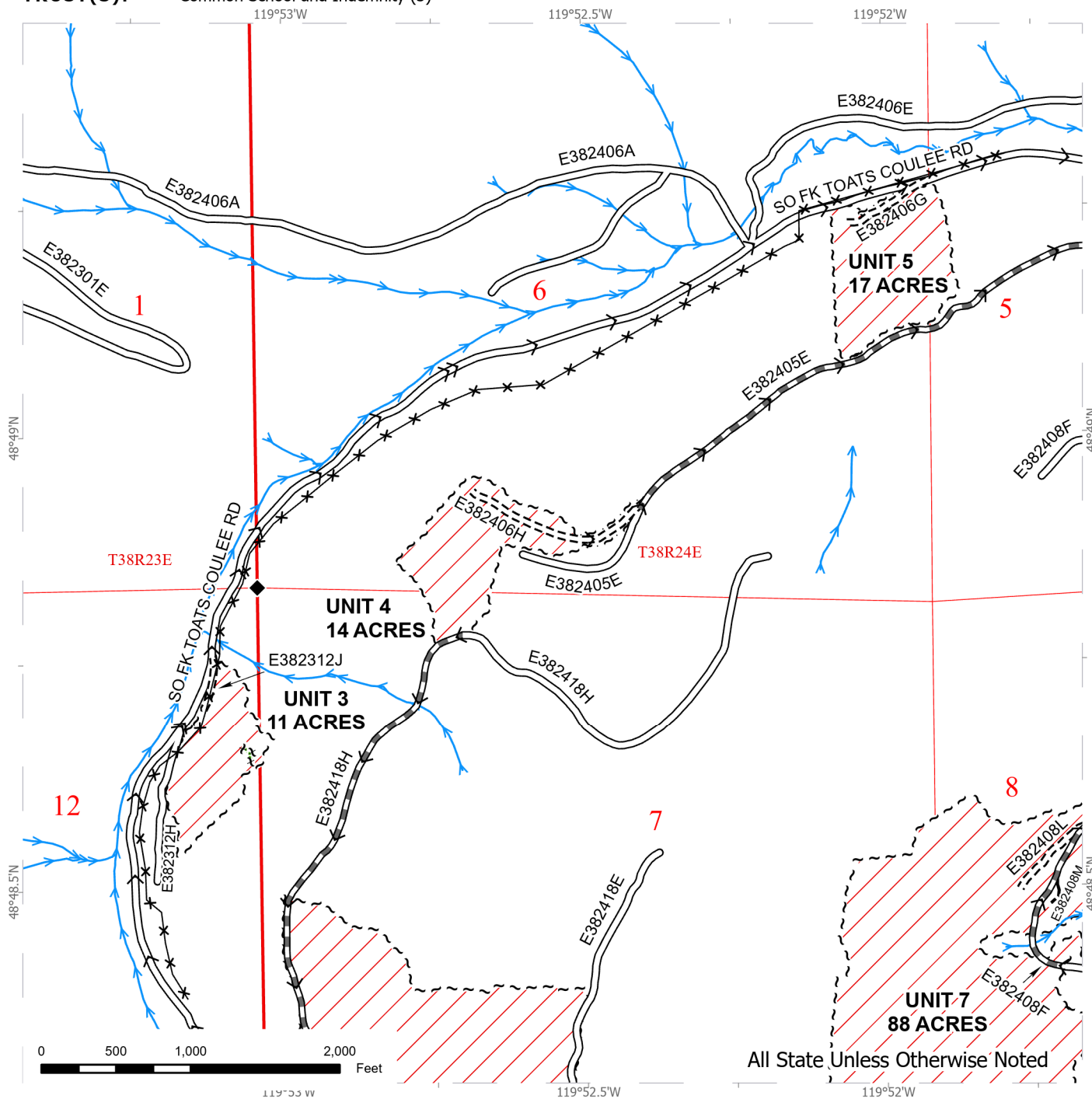
Public Land Survey Townships	Existing Roads	Streams
DNR Managed Lands	Required Pre-Haul Maintenance	Rock Pit
Variable Retention Harvest	Required Construction	Survey Monument
Leave Tree Area		Haul Route
Sale Boundary Tags		
Leave Tree Tags		
Fence		



TIMBER SALE MAP

SALE NAME: Q PORTRAIT
AGREEMENT #: 30-106261
TOWNSHIP(S): T38R23E, T38R24E
TRUST(S): Common School and Indemnity (3)

REGION: Northeast Region
COUNTY(S): Okanogan
ELEVATION RGE: 4600-5680



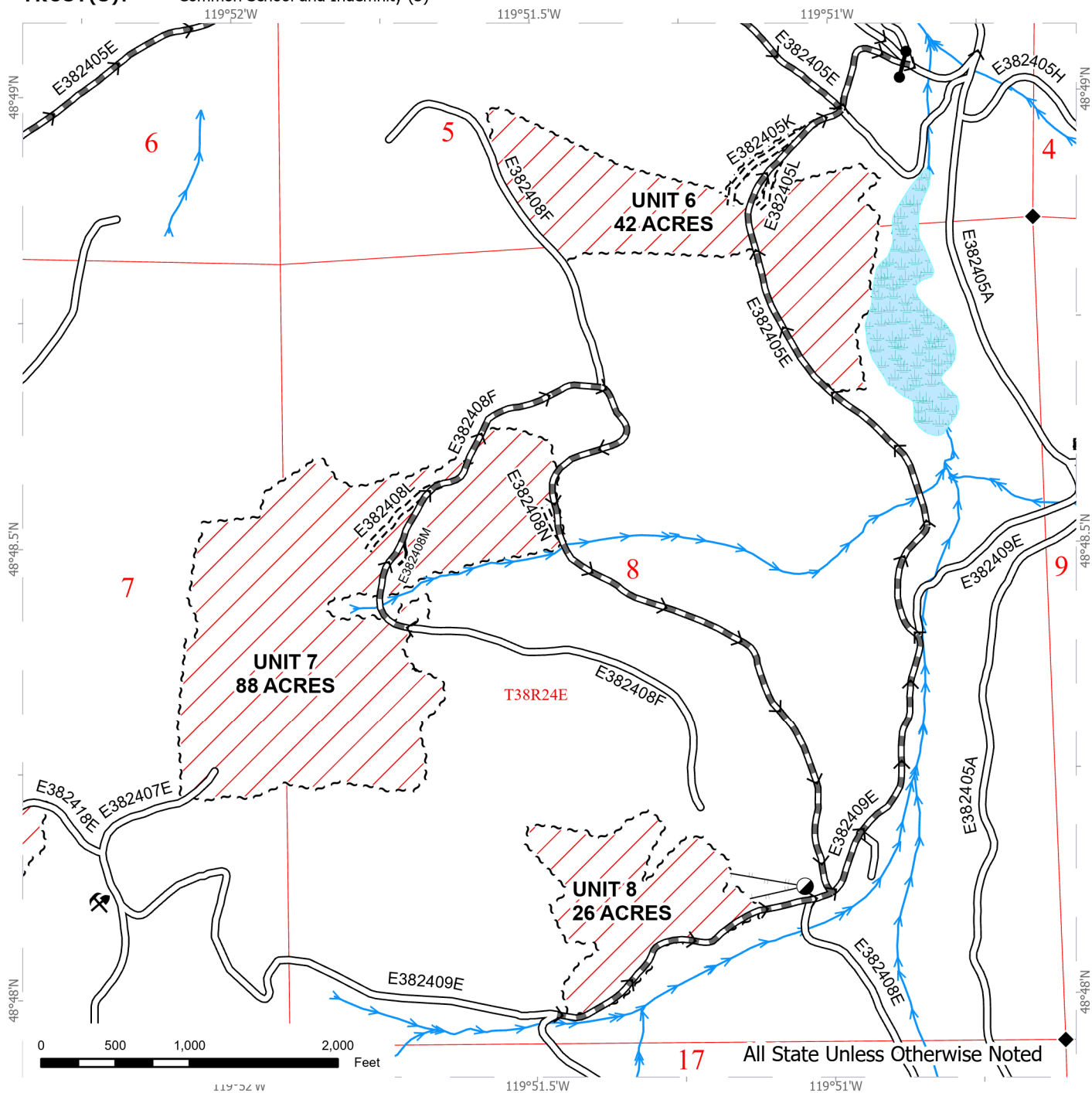
All State Unless Otherwise Noted

Public Land Survey Townships	Existing Roads	Streams
DNR Managed Lands	Required Pre-Haul Maintenance	Survey Monument
Variable Retention Harvest	Required Construction	Haul Route
Leave Tree Area	Optional Construction	
Sale Boundary Tags		
Leave Tree Tags		
Right of Way Tags = 2 acres		
Fence		

TIMBER SALE MAP

SALE NAME: Q PORTRAIT
AGREEMENT #: 30-106261
TOWNSHIP(S): T38R23E, T38R24E
TRUST(S): Common School and Indemnity (3)

REGION: Northeast Region
COUNTY(S): Okanogan
ELEVATION RGE: 4600-5680



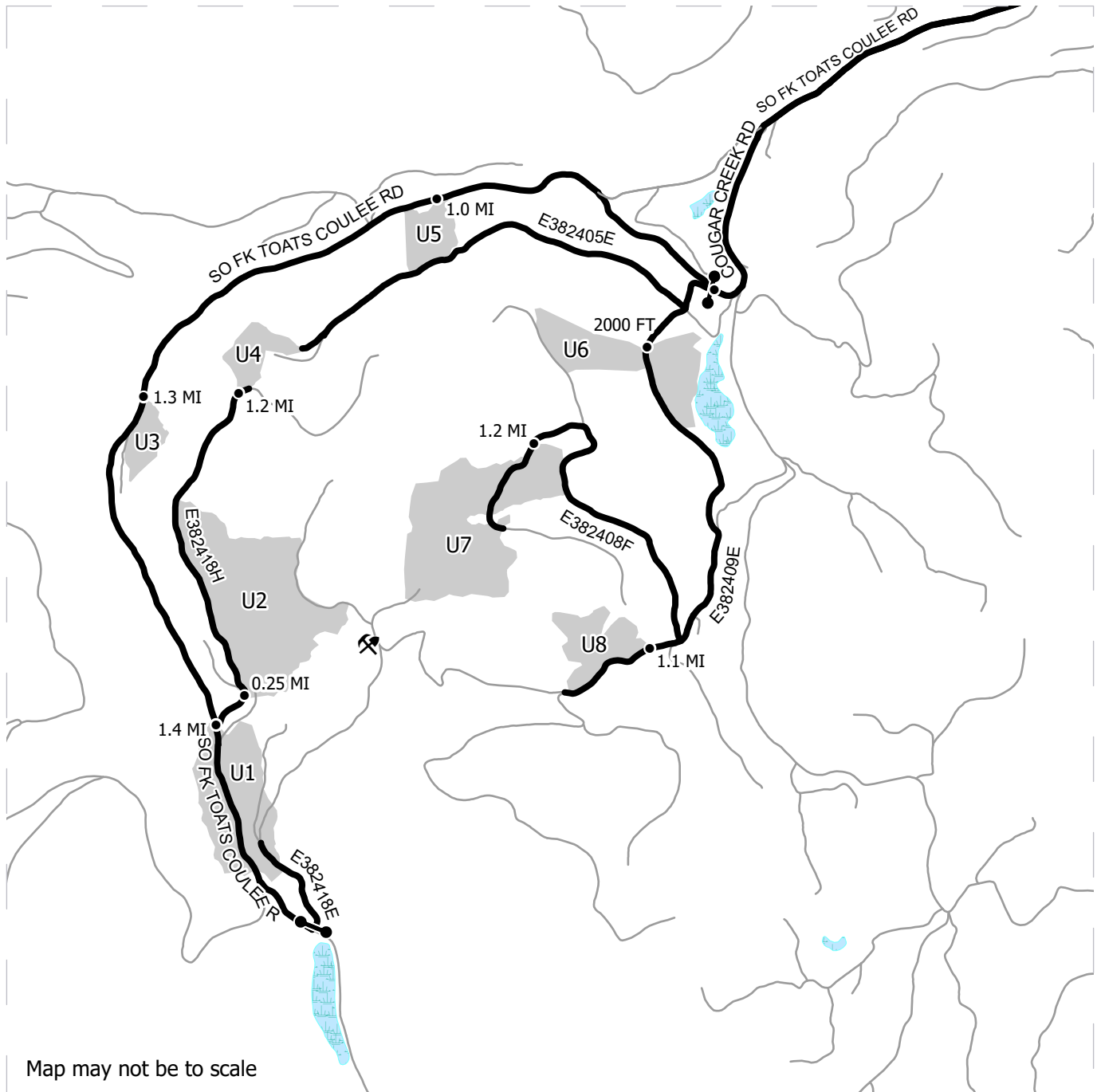
Public Land Survey Townships	Existing Roads	Streams
DNR Managed Lands	Required Pre-Haul Maintenance	External Designated Landing
Variable Retention Harvest	Required Construction	Rock Pit
Sale Boundary Tags	Optional Construction	Gate
Right of Way Tags = 2 acres	Designated Skid Trail	Survey Monument
		Haul Route



DRIVING MAP

SALE NAME: Q PORTRAIT
AGREEMENT #: 30-106261
TOWNSHIP(S): T38R23E, T38R24E
TRUST(S): Common School and Indemnity (3)

REGION: Northeast Region
COUNTY(S): Okanogan
ELEVATION RGE: 4600-5680



	Harvest Unit
	Highway
	Haul Route
	Other Route
	Distance Indicator
	Gate
	Rock Pit

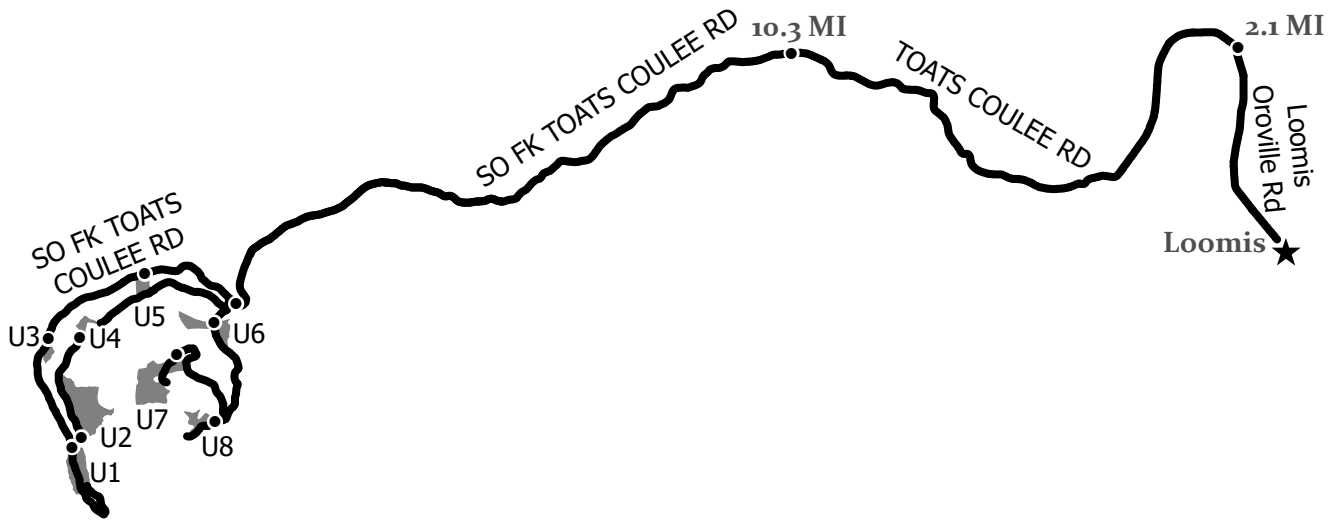
DRIVING DIRECTIONS:
 From Loomis, WA travel north on the Loomis-Oroville road for 2.1 miles and turn left on Toats Coulee Road. Travel approximately 10.3 miles on Toats Coulee then turn left onto South Fork Toats Coulee Road. Then, travel about 4.8 miles and stay right to stay on SF Toats Coulee Road. Travel for 1 mile on SF Toats Coulee Road to reach Unit 5. Continue for 1.3 miles to reach Unit 3. To reach Unit 1 continue for 1.4 miles and you have reached Unit 1. For Unit 2 and 4, continue for 1-mile past Unit 3 then turn left onto E382418H. Travel for about a quarter of a mile to reach Unit 2. Continue travelling on the 18H road for about 1.2 miles to reach the top of Unit 4. To access Units 6, 7, and 8, from the SF Toats Coulee and Cougar Creek turn off, travel 400 ft on SF Toats Coulee and turn left onto E382409E. Travel for 2,000 feet to reach Unit 6. For Unit 8 continue travelling on the 09E road for about 1.1 miles to access it. For Unit 7, continue travelling on the 09E road for 1-mile past Unit 6 and turn right onto E382408F road. Travel for about 1.2 miles to access Unit 7.







OVERVIEW MAP

SALE NAME: Q PORTRAIT
AGREEMENT #: 30-106261
TOWNSHIP(S): T38R23E, T38R24E
TRUST(S): Common School and Indemnity (3)

REGION: Northeast Region
COUNTY(S): Okanogan
ELEVATION RGE: 4600-5680



Map may not be to scale

	Sale Units
	Haul Route
	Town
	Distance Indicator

DRIVING DIRECTIONS:

From Loomis, WA travel north on the Loomis-Oroville road for 2.1 miles and turn left on Toats Coulee Road. Travel approximately 10.3 miles on Toats Coulee then turn left onto South Fork Toats Coulee Road. Then, travel about 4.8 miles and stay right to stay on SF Toats Coulee Road. Travel for 1 mile on SF Toats Coulee Road to reach Unit 5. Continue for 1.3 miles to reach Unit 3. To reach Unit 1 continue for 1.4 miles and you have reached Unit 1. For Unit 2 and 4, continue for 1-mile past Unit 3 then turn left onto E382418H. Travel for about a quarter of a mile to reach Unit 2. Continue travelling on the 18H road for about 1.2 miles to reach the top of Unit 4. To access Units 6, 7, and 8, from the SF Toats Coulee and Cougar Creek turn off, travel 400 ft on SF Toats Coulee and turn left onto E382409E. Travel for 2,000 feet to reach Unit 6. For Unit 8 continue travelling on the 09E road for about 1.1 miles to access it. For Unit 7, continue travelling on the 09E road for 1-mile past Unit 6 and turn right onto E382408F road. Travel for about 1.2 miles to access Unit 7.

