



Carbon and Forest Management Work Group Modifications to Scenarios and Model



December 11, 2024 | 9 am – 3 pm

Meeting #10

Setting the Stage: the Proviso

- Conserve and manage older, carbon-dense, structurally complex forest stands located on DNR-managed lands
- Increase carbon sequestration and storage in forests and harvested wood products from DNR-managed forestlands

- Generate predictable beneficiary revenue
- Maintain timber supplies that support local industry
- Address economic needs in rural communities.

**Addressed in
the economic
analysis**



Modification Process

- Work group can provide ideas today and will have until **9 am on Monday, Dec. 16** to review slides and provide additional feedback.
- At the end of this discussion, members will provide their **top 3 priorities** for modifications.
- Scope of changes is **constrained by available time and budget**. Using work group feedback, DNR and ESSA will consider list of modifications as a whole and determine what can reasonably be accomplished.



What can be Changed?

Turn dials or adjust how scenarios are modeled



Harvest rotation length



Amount of thinning



Deferral of structurally complex, carbon-dense forest



Emphasis on silviculture

Things to Consider

- Stay focused on the proviso.
- Avoid difficult changes that are unlikely to change trajectories over time; ESSA will provide some feedback during discussions.



Scenarios

- **Scenario 1:** DNR current operations
- **Scenario 2:** Lengthen harvest rotation
- **Scenario 3:** Shorten harvest rotation
- **Scenario 4:** Significantly increase thinning
- **Scenario 5:** Lengthen harvest rotation, significantly increase thinning
- **Scenario 6:** Lengthen harvest rotation, significantly increase thinning, increase deferrals
- **Scenario 7:** Significantly increase thinning, increased emphasis on silviculture
- **Scenario 8:** Shorten harvest rotation, significantly increase thinning, increased emphasis on silviculture





Ideas from the November Meeting



Commercial Thinning (Model Adjustment)

The model assigns commercial thinning to any stand that is eligible for stand replacement harvest, meets the thinning volume threshold, and has not yet been thinned, *regardless* of stand age.

- **Adjustment:** Set a maximum age for a stand to receive a commercial thinning.
- **Estimated difficulty:** Low-medium



Commercial Thinning (Scenario Change)

For all scenarios that include significantly increase thinning component, the model performs one thinning entry per rotation for stands in general ecological management (GEM) lands.

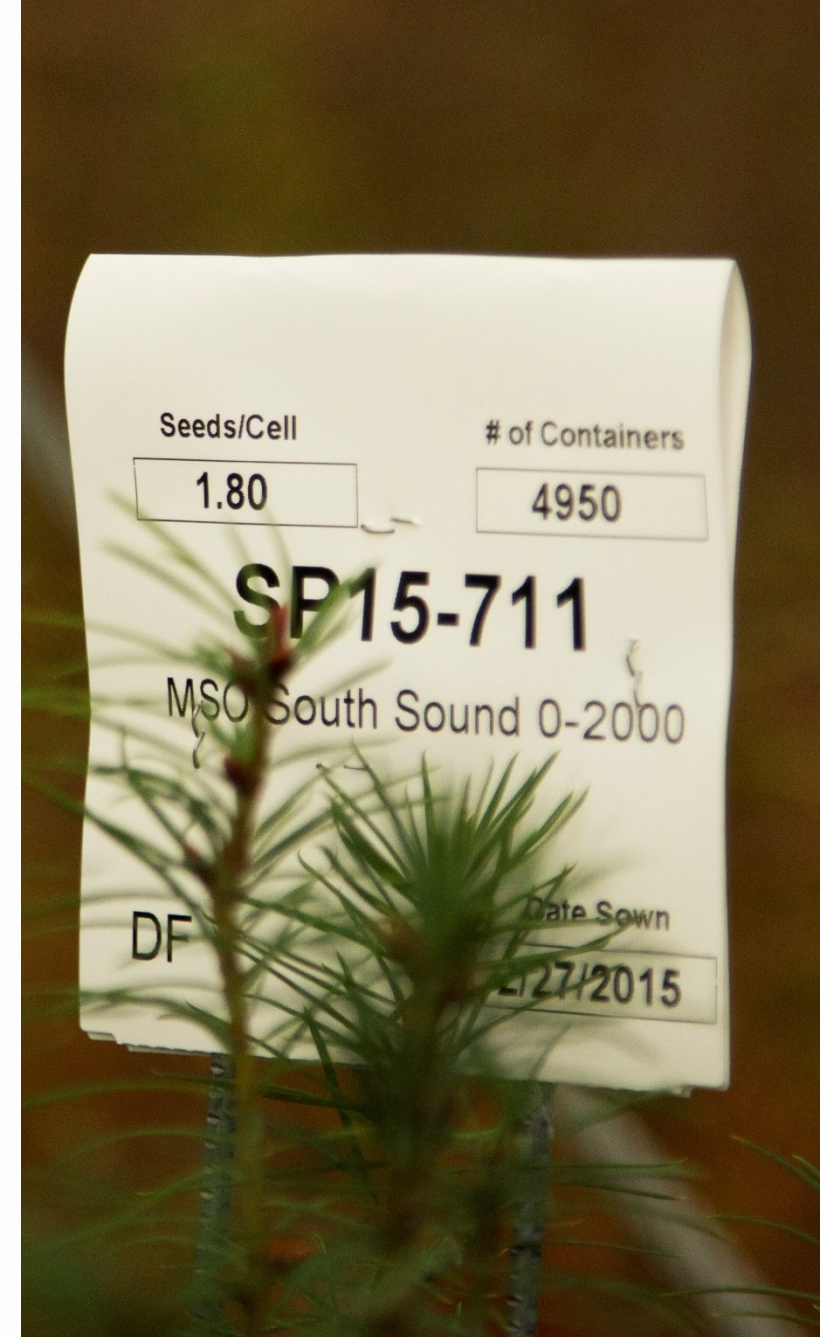
- **Scenario change:** Reduce the percentage of stands in GEM areas that receive a commercial thinning on some or all scenarios.
- **Estimated difficulty:** Low



Planting (Model Adjustment)

For the climate change scenarios, the model does not adapt planting to altered growing conditions.

- **Model adjustment:** Alter planting over time in response to climate change.
- **Estimated difficulty:** High



Adjust Harvest Levels (Model Adjustment)

ESSA constrained the model to the average, sold harvest volume in each county in the analysis area to represent current timber volumes.

- **Model adjustment:** Use current sustainable harvest level instead of harvest over past ten years, and break out by county
- **Estimated difficulty:** High



Harvest Levels (Model Adjustment, Option 2)

- ESSA constrained the model to the average, sold harvest volume in each county in the analysis area to represent current timber volumes.
- **Model adjustment:** Use current sustainable harvest level but apply by sustainable harvest unit instead of county
- **Estimated difficulty:** High



Increased Emphasis on Silviculture (Scenario change, ESSA Suggestion)

Currently, only Scenarios 6 and 7 include this component.

- **Scenario adjustment:** Incorporate this component into more scenarios.
- **Estimated difficulty:** Low



Summary of November Ideas

Idea	Difficulty Level Estimate	Potential Impact on Results
1. Set a maximum stand age for commercial thinning	Low-Medium	Low
2. Reduce proportion of stands in GEM areas that receive commercial thinning	Low	High
3. Modify planting as conditions change over time	High	High
4. Apply sustainable harvest level by county	Very high	Medium
5. Apply sustainable harvest level by sustainable harvest unit	Very high	Medium
6. Add enhanced silviculture to more scenarios	Low	Low





New Ideas for Revisions

New Ideas

Idea	Difficulty Level Estimate	Potential Impact on Results
7. (Specific to Idea 2) Alter thinning volume/area, particularly for the lengthening rotations + significantly increased thinning scenario	% area provided: Low Other metric provided: Medium to High (code changes required)	High
8. Explore wood product life cycle numbers. For example, literature review of wood products life cycle numbers.	Unknown	Low-Medium
9. Modify climate change related mortality	High	High
10. For Scenario 2, change the threshold for Site Class 3 and 4 from harvest volume to age to match Scenarios 5 and 6	Low	Low-Medium
11. Add increased emphasis on silviculture to Scenario 2	Low	Low
12. For scenarios with increased thinning, set a maximum age for thinning and reduce the area of stands being thinned (Ideas 1 and 2)	Medium	High



Data Requests

Request	Difficulty Level Estimate
Provide example yield curves and stand density estimates under climate change (e.g., to better understand what drives yield and stand density declines)	Low
Summarize rotation ages by scenario	Low
Provide example yield curves to track carbon dynamics over time in deferred stands	Low





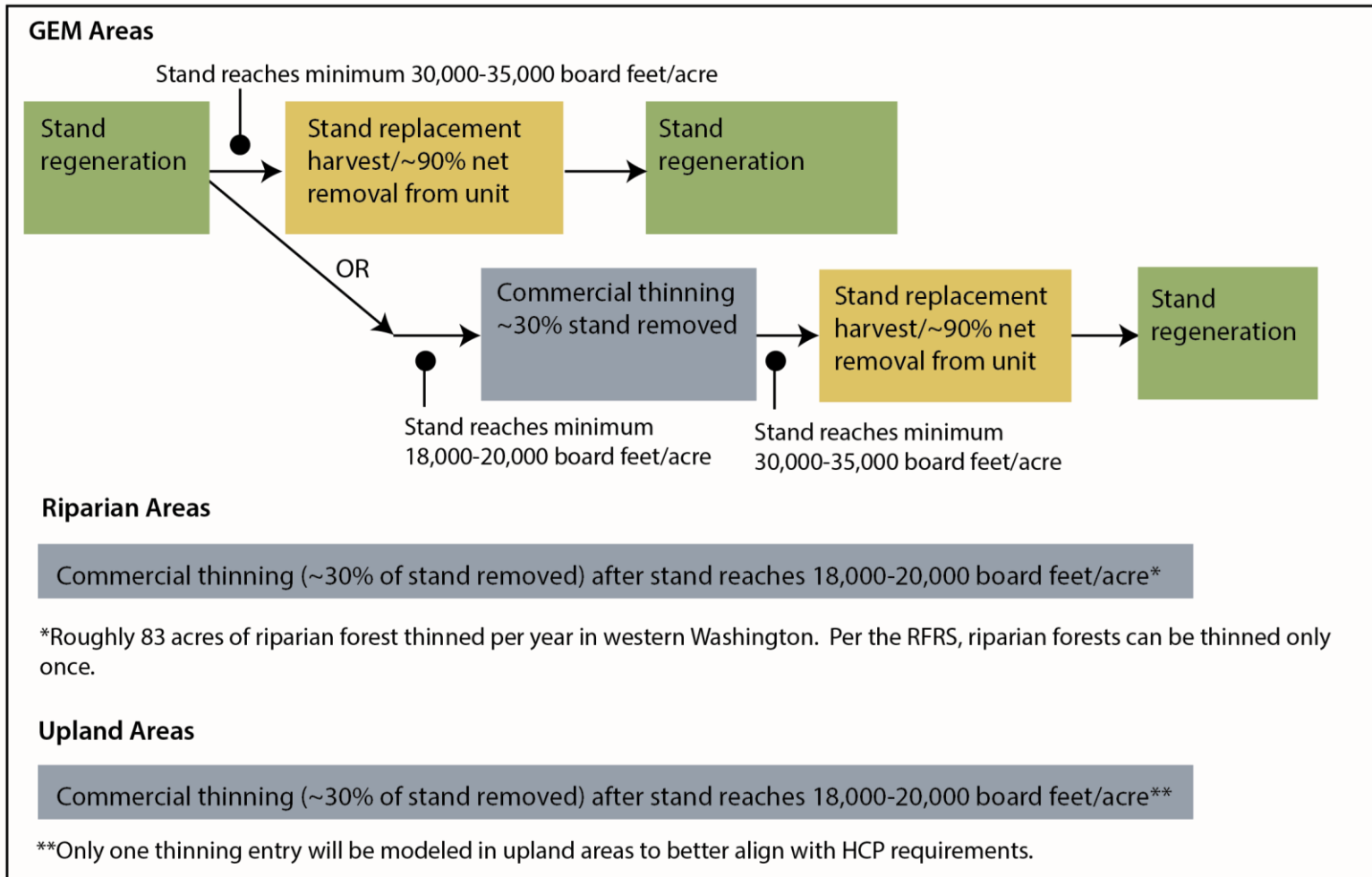
Round Robin: Your Top Priorities



Supplemental Slides



Scenario 1: DNR Current Operations



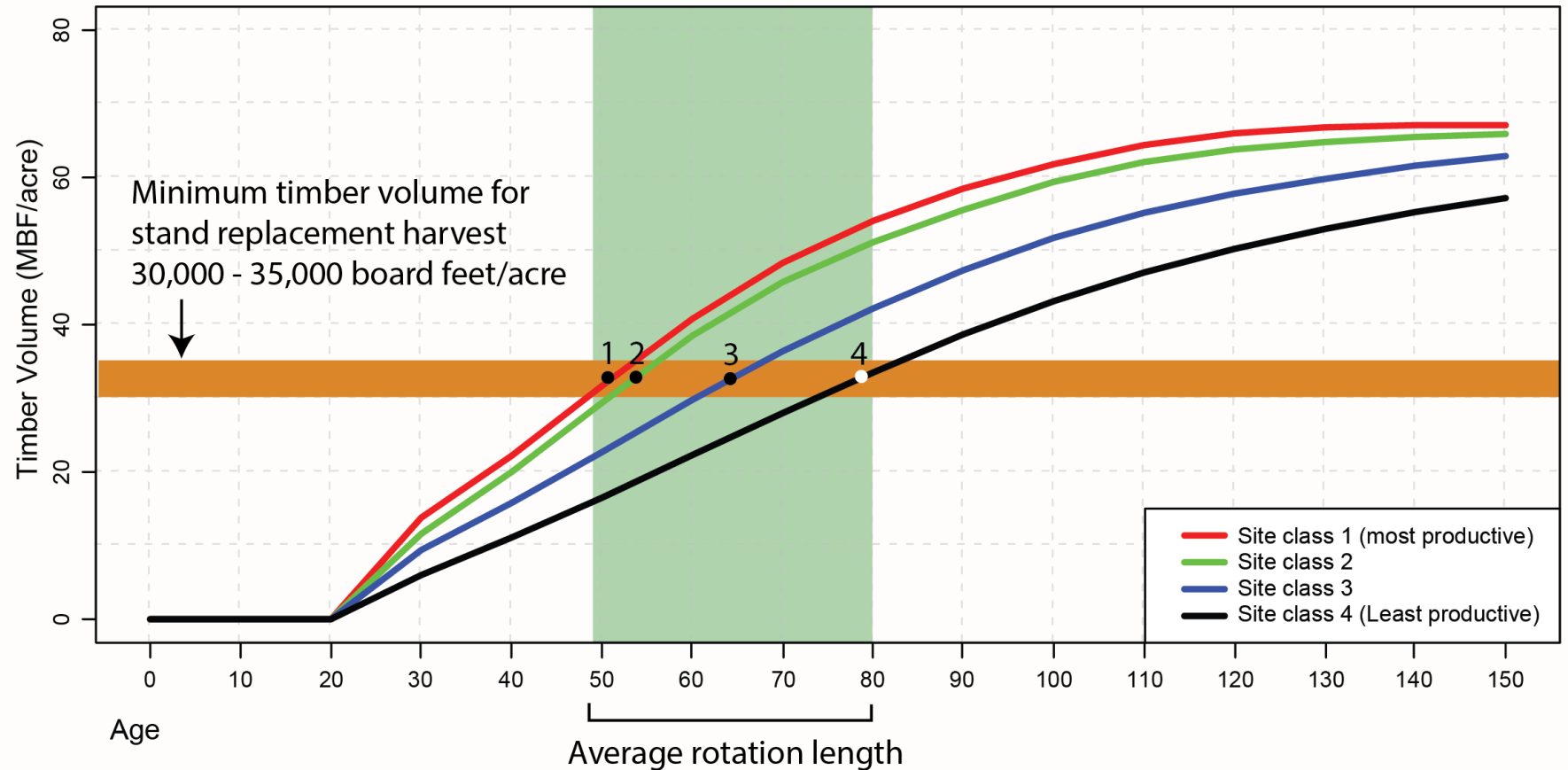
Scenario 1: DNR Current Operations

DNR current operations

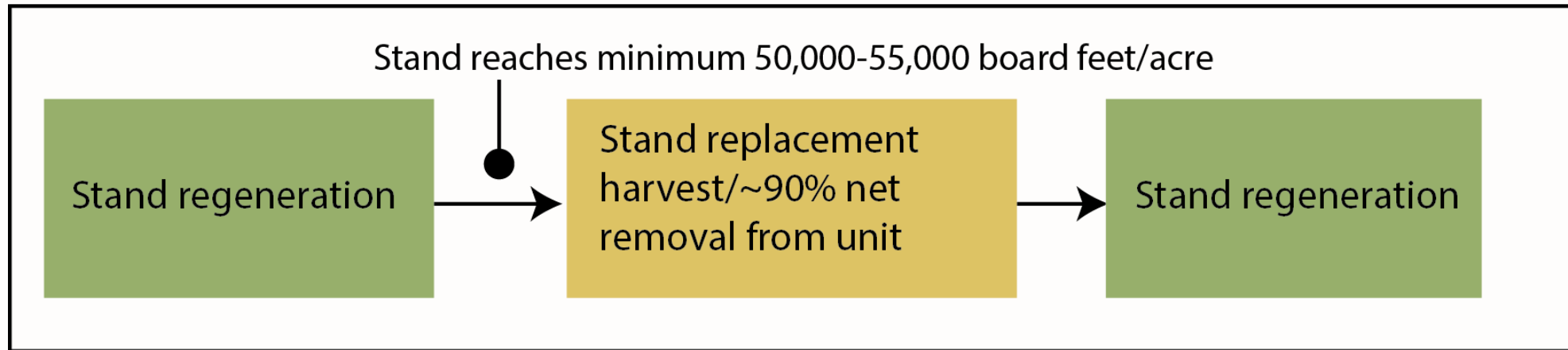
All four site classes based on minimum timber volume

Sample Douglas-fir yield curve, western Washington

Yield curve generated from RSFRIS inventory plots and stratified using information from DNR's inventory



Scenario 2: Lengthen Harvest Rotation



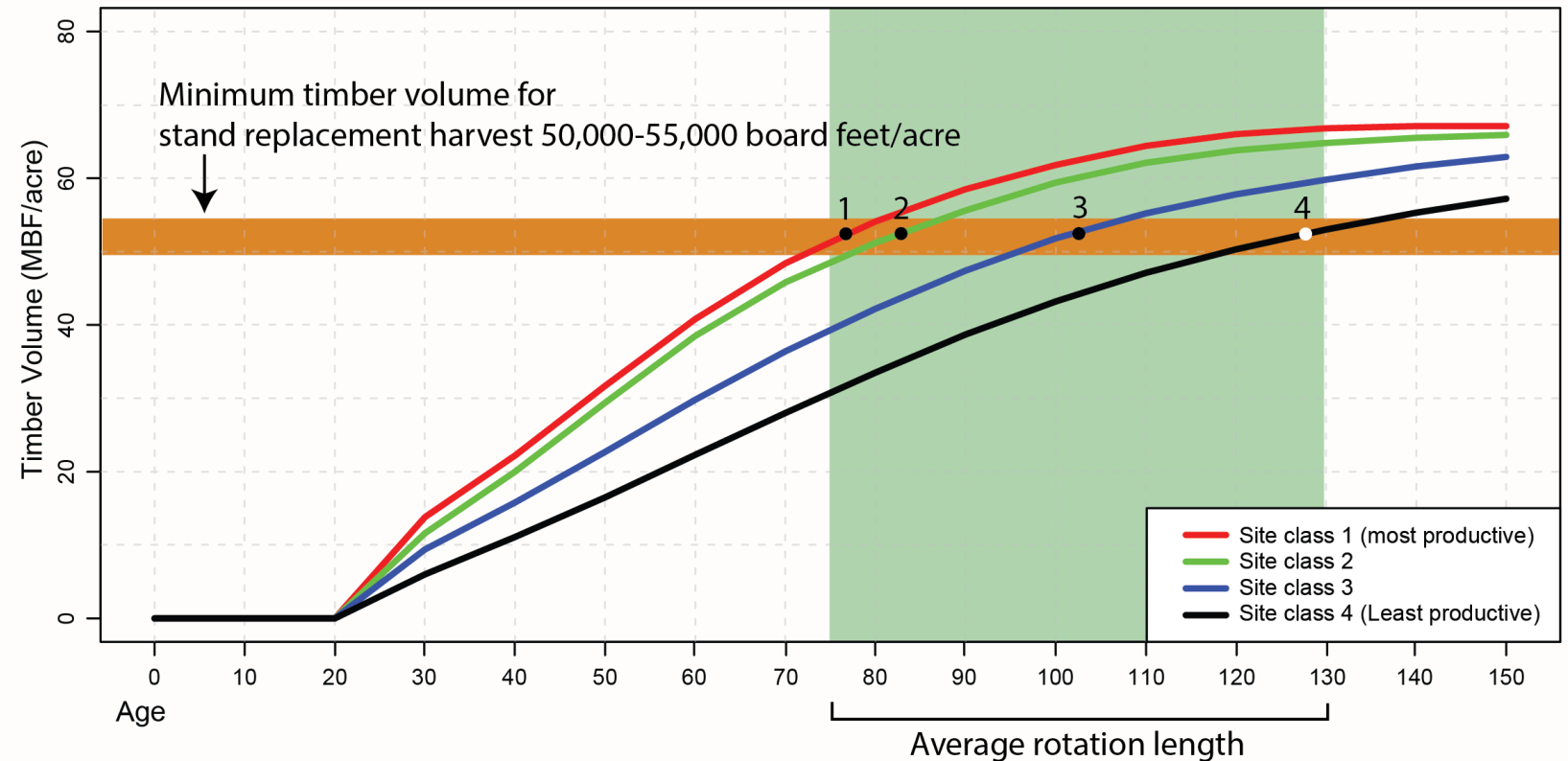
Scenario 2: Lengthen Harvest Rotation

Lengthen harvest rotation

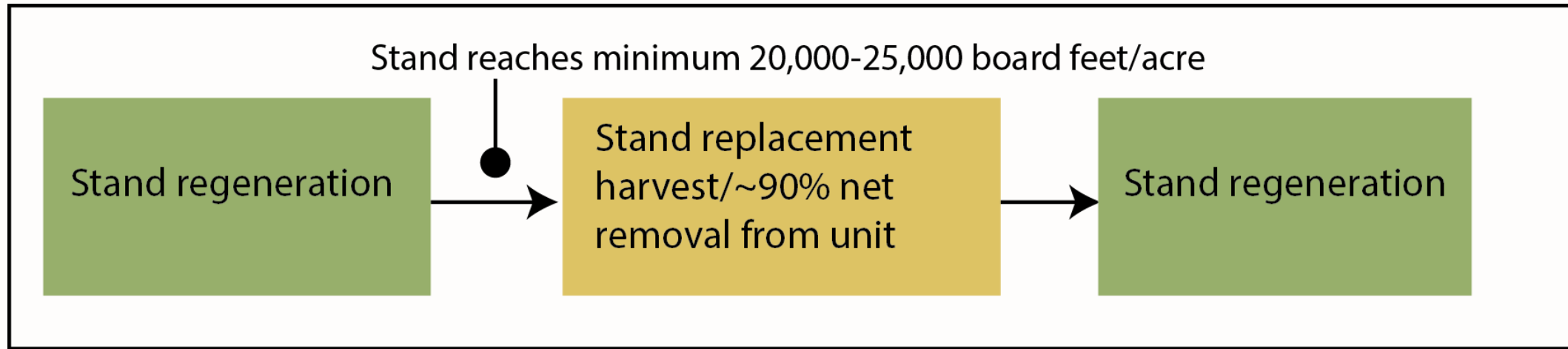
All four site classes based on minimum timber volume

Sample Douglas-fir yield curve, western Washington

Yield curve generated from RSFRIS inventory plots and stratified using information from DNR's inventory



Scenario 3: Shorten Harvest Rotation



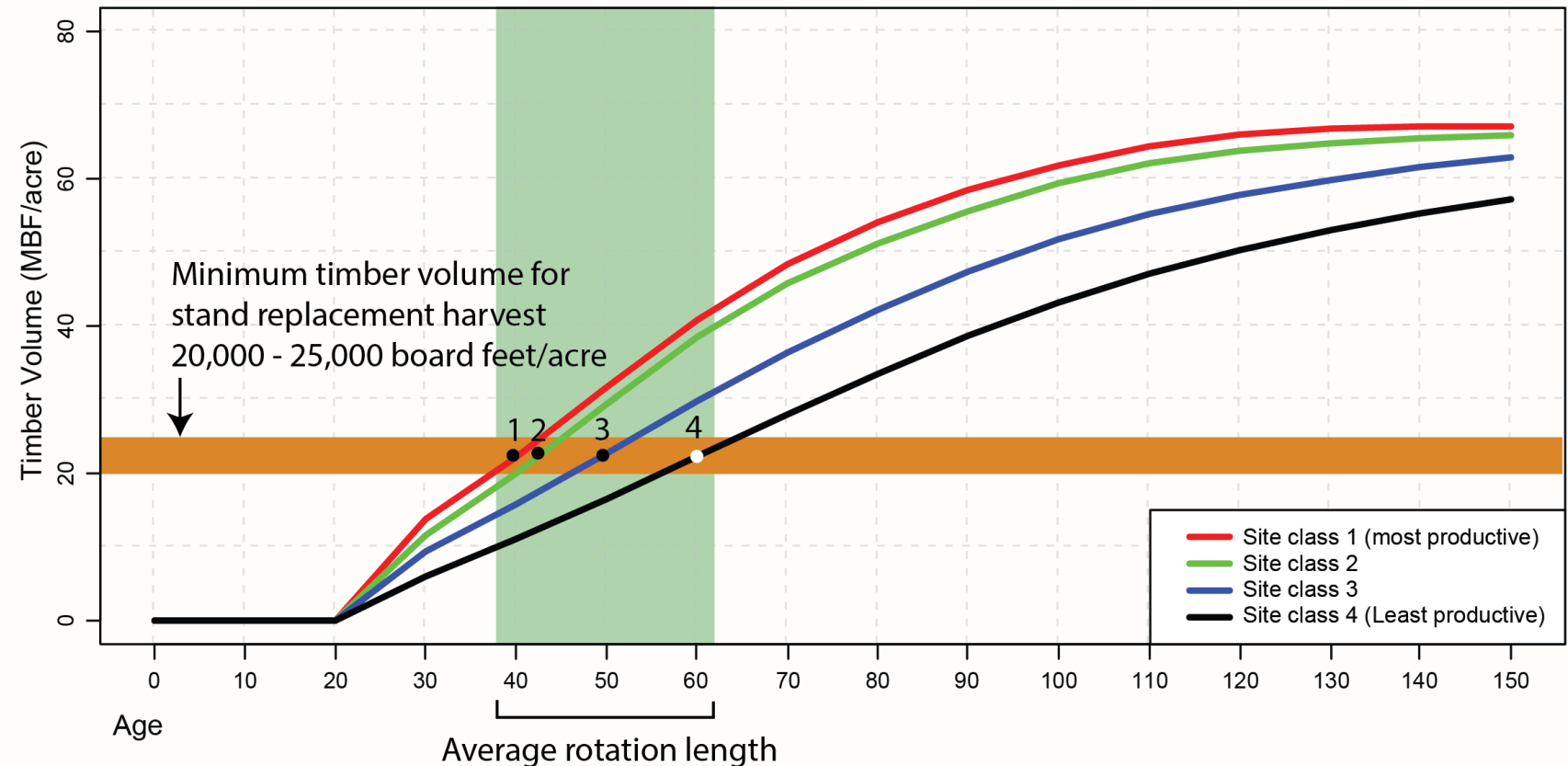
Scenario 3: Shorten Harvest Rotation

Shorten harvest rotation

All four site classes based on minimum timber volume

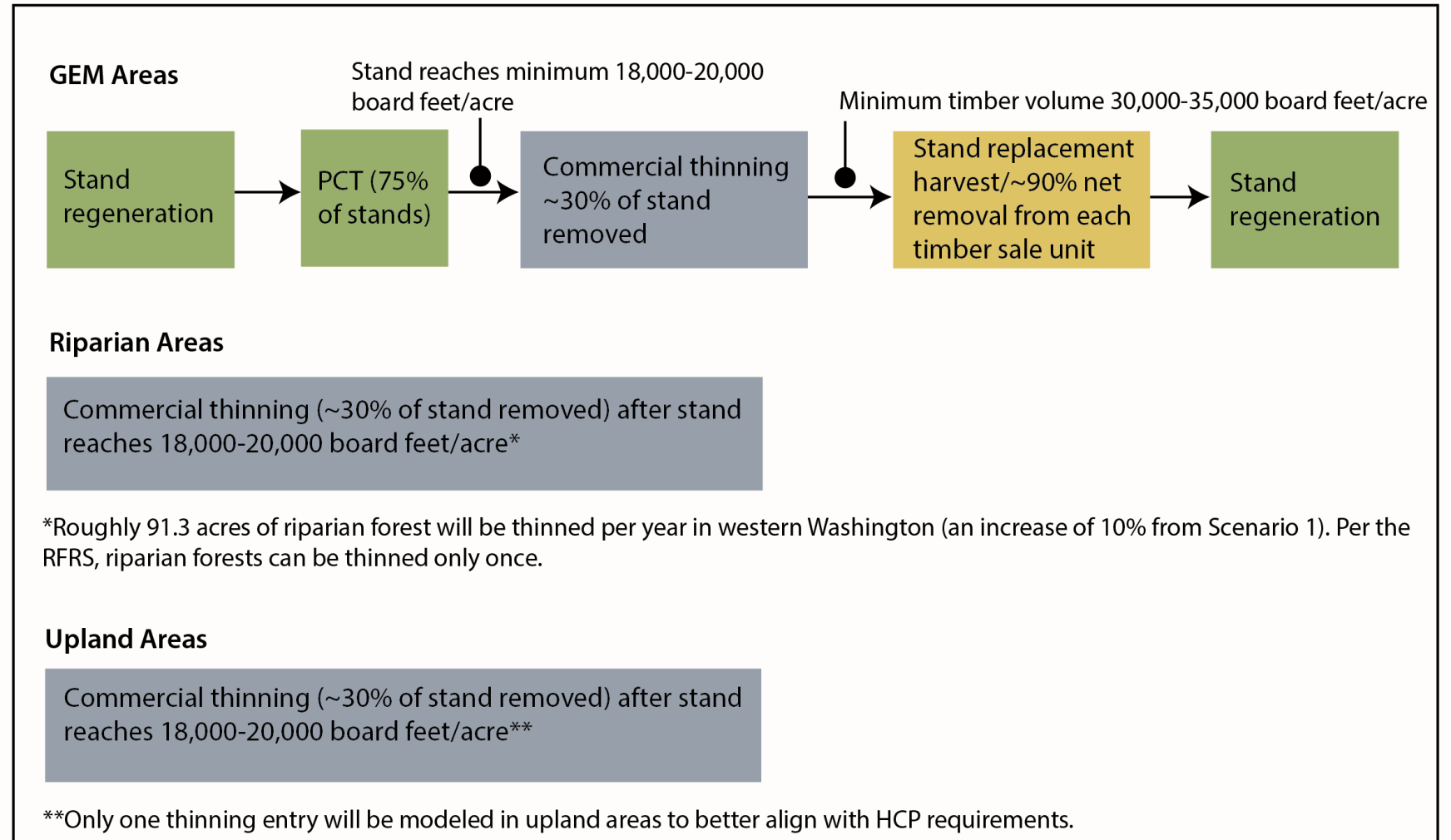
Sample Douglas-fir yield curve, western Washington

Yield curve generated from RSFRIS inventory plots and stratified using information from DNR's inventory



Scenario 4: Significantly Increase Thinning

- One thinning per harvest rotation
- Small increase in riparian thinning
- One thinning entry in upland areas
- Increase in PCT in GEM areas



Scenario 5: Lengthen Harvest Rotation and Significantly Increase Thinning

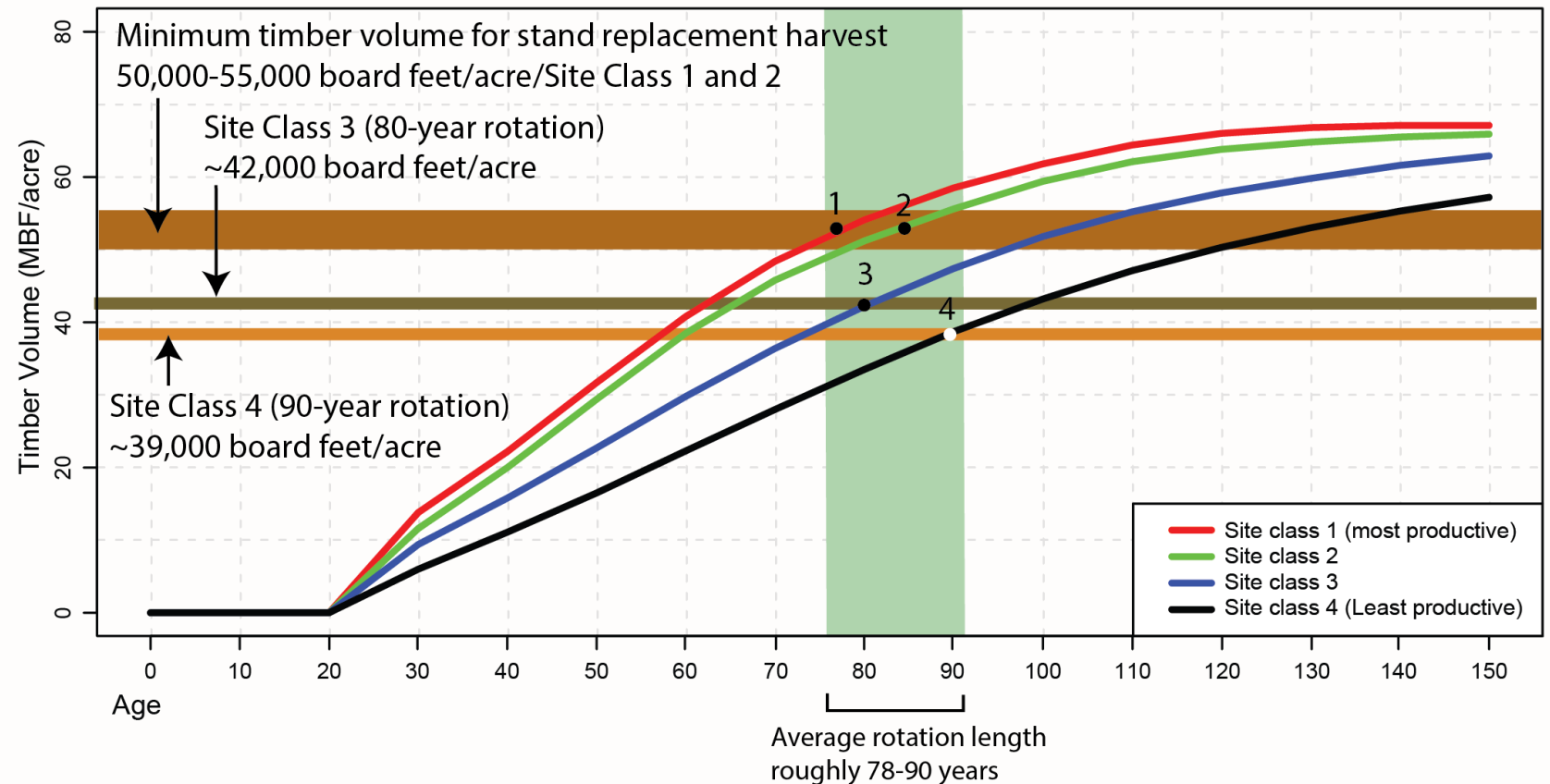
Lengthen harvest rotation

Site Class 1 and 2 rotation based on minimum **timber volume**.

Site class 3 and 4 rotations based on **AGE**.

Sample Douglas-fir yield curve, western Washington

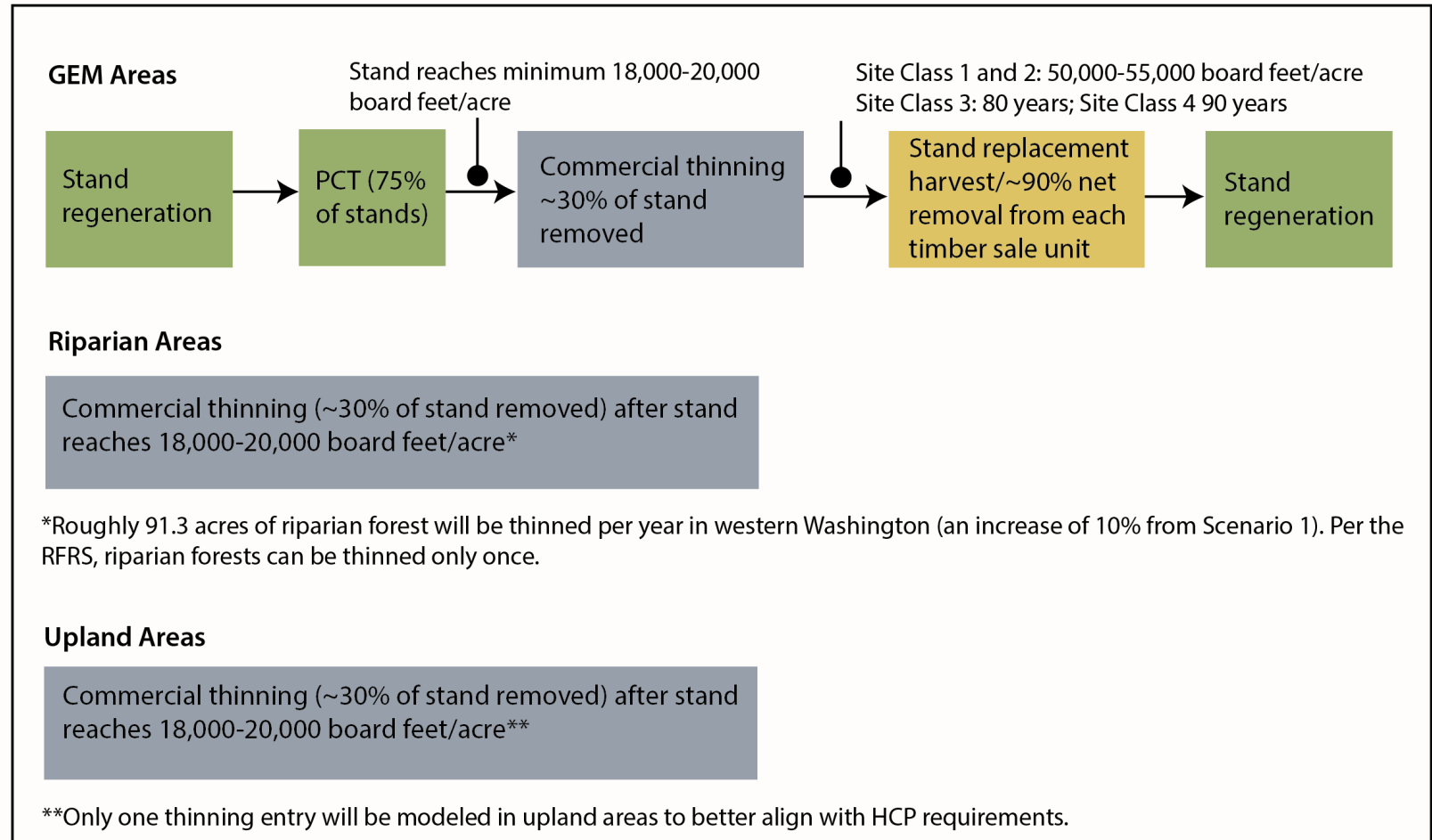
Yield curve generated from RSFRIS inventory plots and stratified using information from DNR's inventory



Scenario 5: Lengthen Harvest Rotation and Significantly Increase Thinning

Significantly increase thinning

- Riparian thinning: An increase of 10% in acres from current management.
- One thinning entry in uplands.



Scenario 6: Lengthen Harvest Rotation, Significantly Increase Thinning, Increase Deferrals

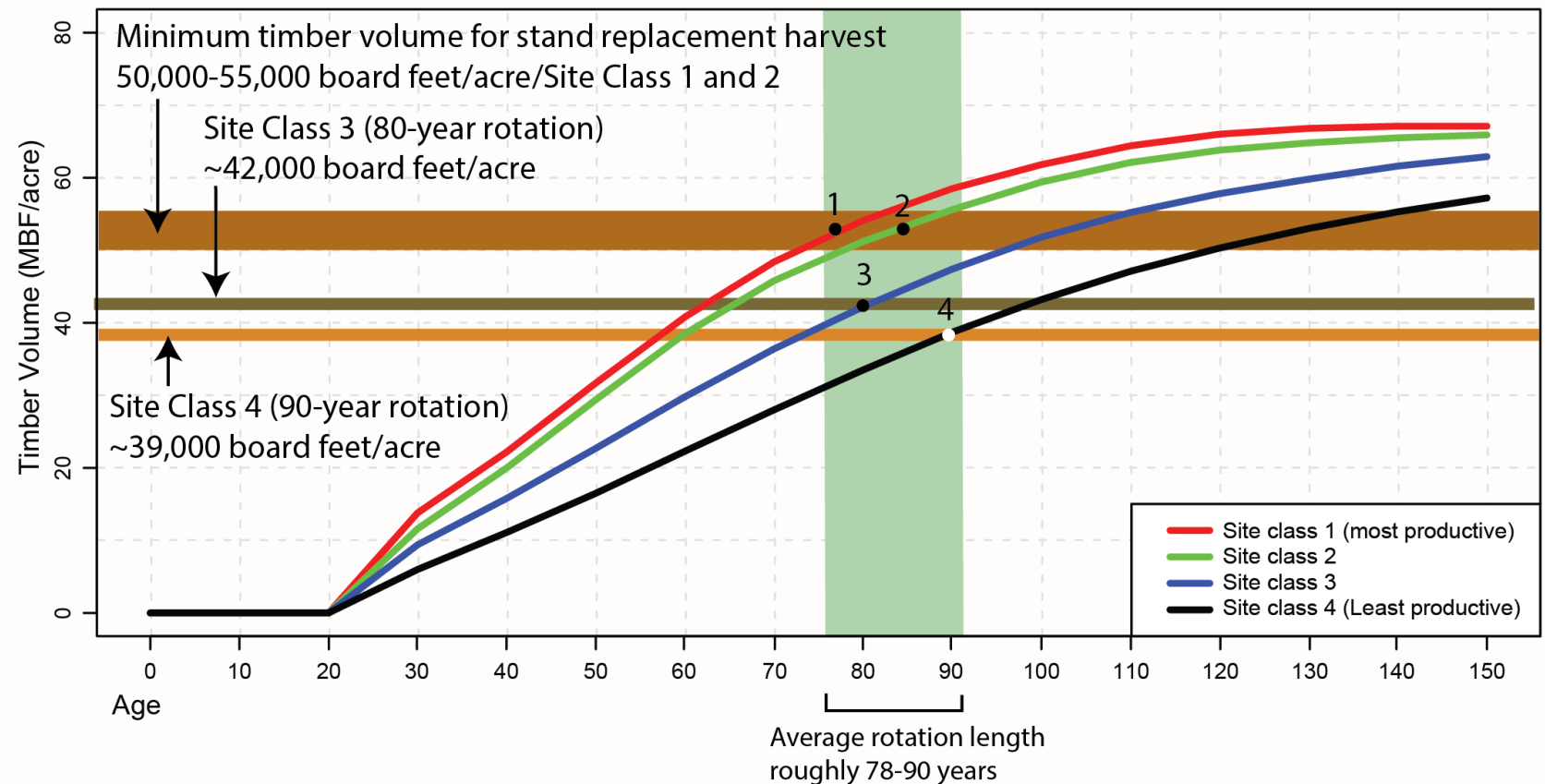
Lengthen harvest rotation

Site Class 1 and 2 rotation based on minimum **timber volume**.

Site class 3 and 4 rotations based on **AGE**.

Sample Douglas-fir yield curve, western Washington

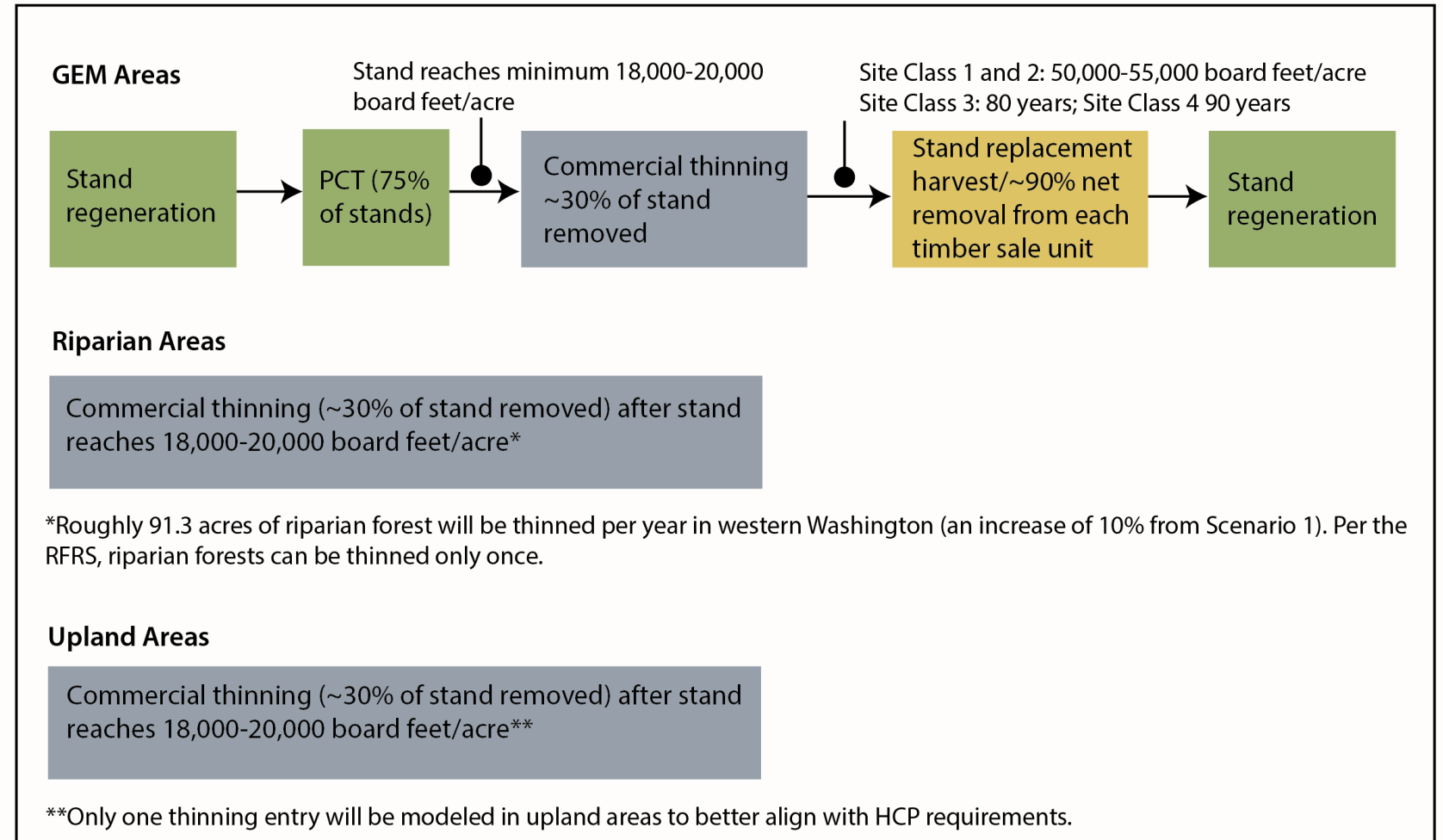
Yield curve generated from RSFRIS inventory plots and stratified using information from DNR's inventory



Scenario 6: Lengthen Harvest Rotation, Significantly Increase Thinning, Increase Deferrals

Significantly increase thinning

- One thinning per harvest rotation
- Small increase in riparian thinning
- One thinning entry in upland areas
- Increase in PCT in GEM areas



Scenario 6: Lengthen Harvest Rotation, Significantly Increase Thinning, Increase Deferrals

In GEM areas, defer 100% of work-group selected forests

(Scenario 7):

- Forest stands at least 80 years old and older (query uses age as a surrogate for structure).
- Query will include older, “carbon-dense,” structurally complex forest as DNR defines them within its *Policy for Sustainable Forests**.

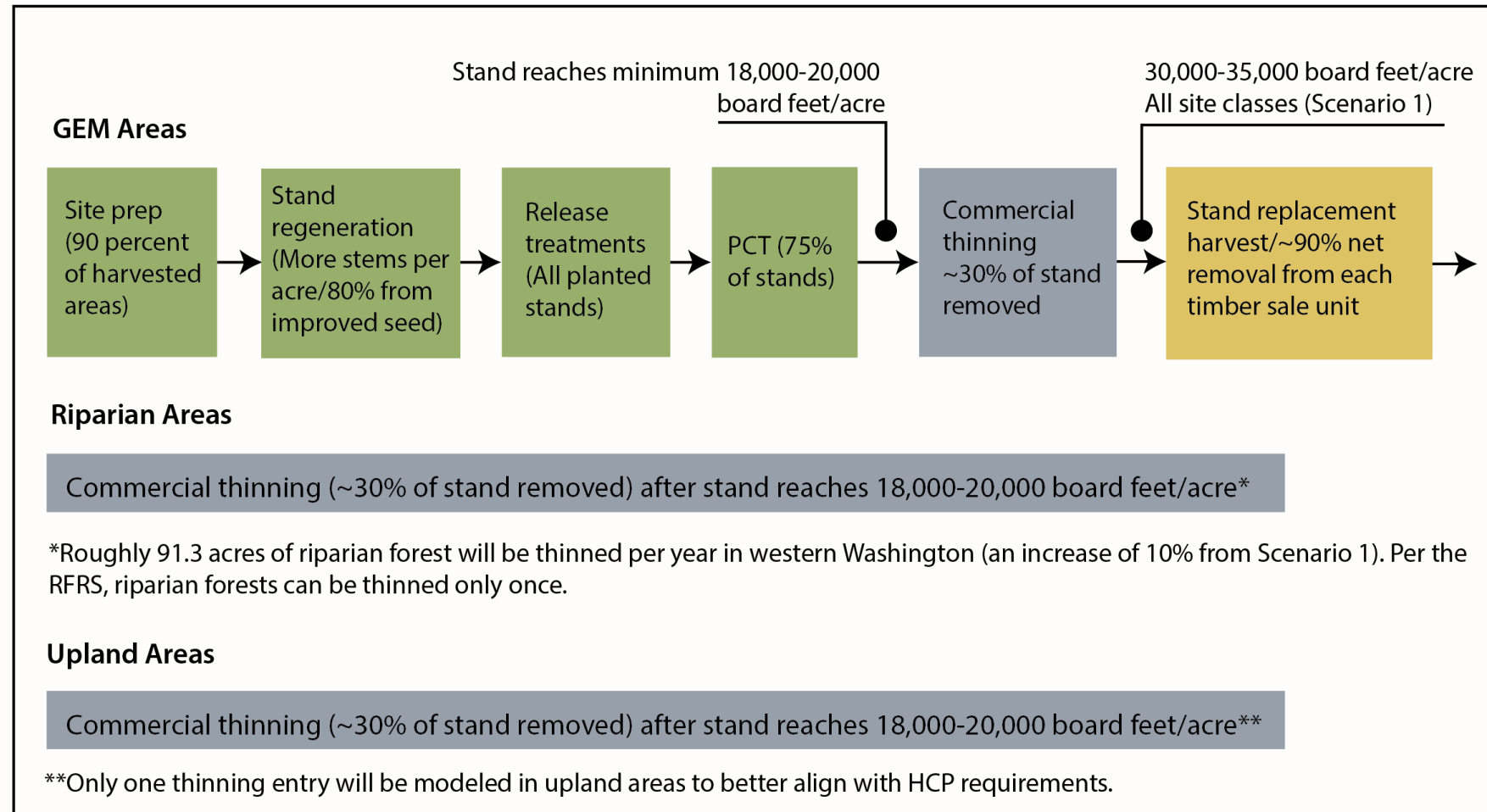
*Only definition of structurally complex forest recognized by DNR



Scenario 7: Significantly Increase Thinning and Increased Emphasis on Silviculture

Significantly increase thinning

- One thinning per harvest rotation
- Small increase in riparian thinning
- One thinning entry in upland areas
- Increase in PCT in GEM areas



Scenario 7: Significantly Increase Thinning and Increased Emphasis on Silviculture

Increased emphasis on silviculture

- Roughly 80 percent of the seedlings DNR plants will be grown from improved seed stock (current percentage roughly 60 percent).
- Vary planting density by species
- Increase site preparation from 75 to 90 percent of planted acres.
- Increase release treatments from 75 to 100 percent of planted acres.
- Conduct PCT on 75 percent of forest stands.



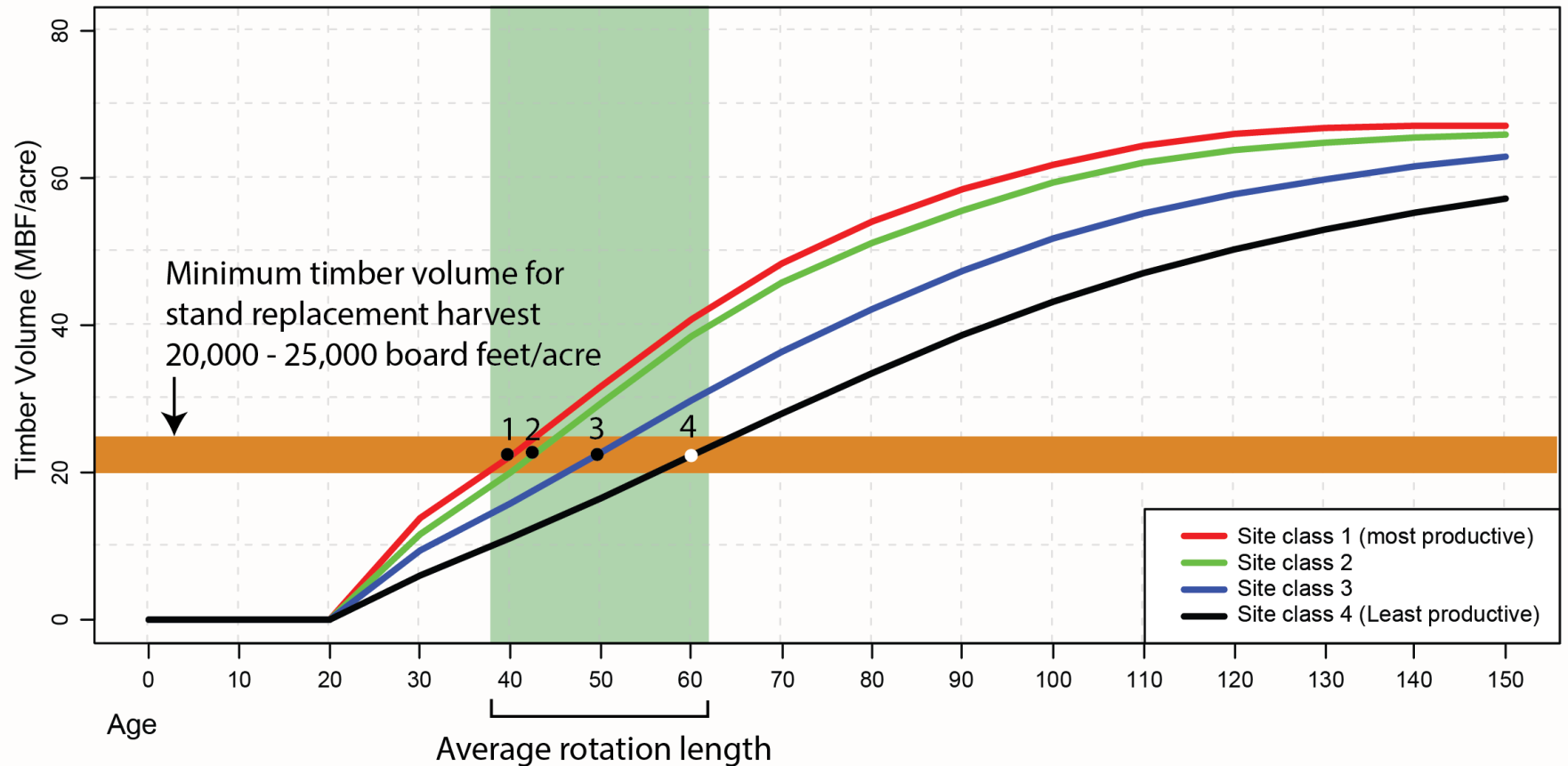
Scenario 8: Shorten Harvest Rotation, Significantly Increase Thinning, Increased Emphasis on Silviculture

Shorten harvest rotation

All four site classes based on minimum timber volume

Sample Douglas-fir yield curve, western Washington

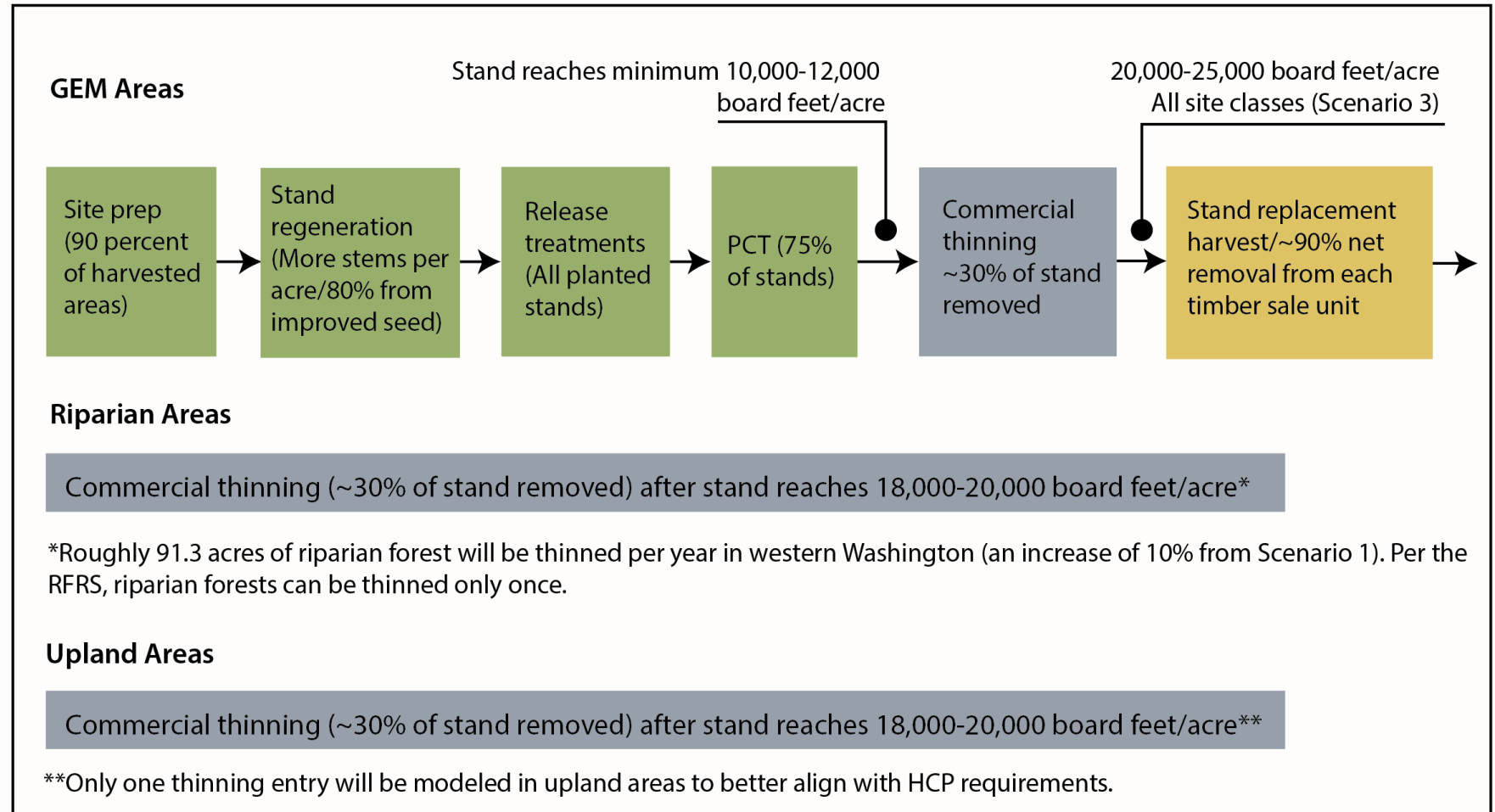
Yield curve generated from RSFRIS inventory plots and stratified using information from DNR's inventory



Scenario 8: Shorten Harvest Rotation, Significantly Increase Thinning, Increased Emphasis on Silviculture

Significantly increase thinning

- One thinning per harvest rotation
- Small increase in riparian thinning
- One thinning entry in upland areas
- Increase in PCT in GEM areas



Scenario 8: Shorten Harvest Rotation, Significantly Increase Thinning, Increased Emphasis on Silviculture

Increased emphasis on silviculture

- Roughly 80 percent of the seedlings DNR plants will be grown from improved seed stock (current percentage roughly 60 percent).
- Vary planting density by species
- Increase site preparation from 75 to 90 percent of planted acres.
- Increase release treatments from 75 to 100 percent of planted acres.
- Conduct PCT on 75 percent of forest stands.

