



Sadie Creek ORV and 4x4 Trails

4x4 Course
see reverse side
for detail

State Highway 112

Trailhead

Little Loop - .4 mi

Sadie Creek Trail - 1.6 mi

Powerline - 1.4 mi

Susie Creek - 1.6 mi

Salalom .3 mi

North Lyre - .9 mi

Lower Swanson .5 mi

East Twin Rd

Sadie Creek

Susie Creek

High Point - 1.4 mi

Blowdown Alley - .4 mi

PA 5-1050

PA 5-1000

Upper Swanson 1.4 mi

PA 5-1153

PA 5-1000

South Lyre 1.9 mi

Lyre River







The Switchbacks 1.3 mi

Boundary Ridge - 5.1 mi - (Narrow/Steep Trail Designed for Dirt Bikes - Closed to Quads)

PA 5-1300

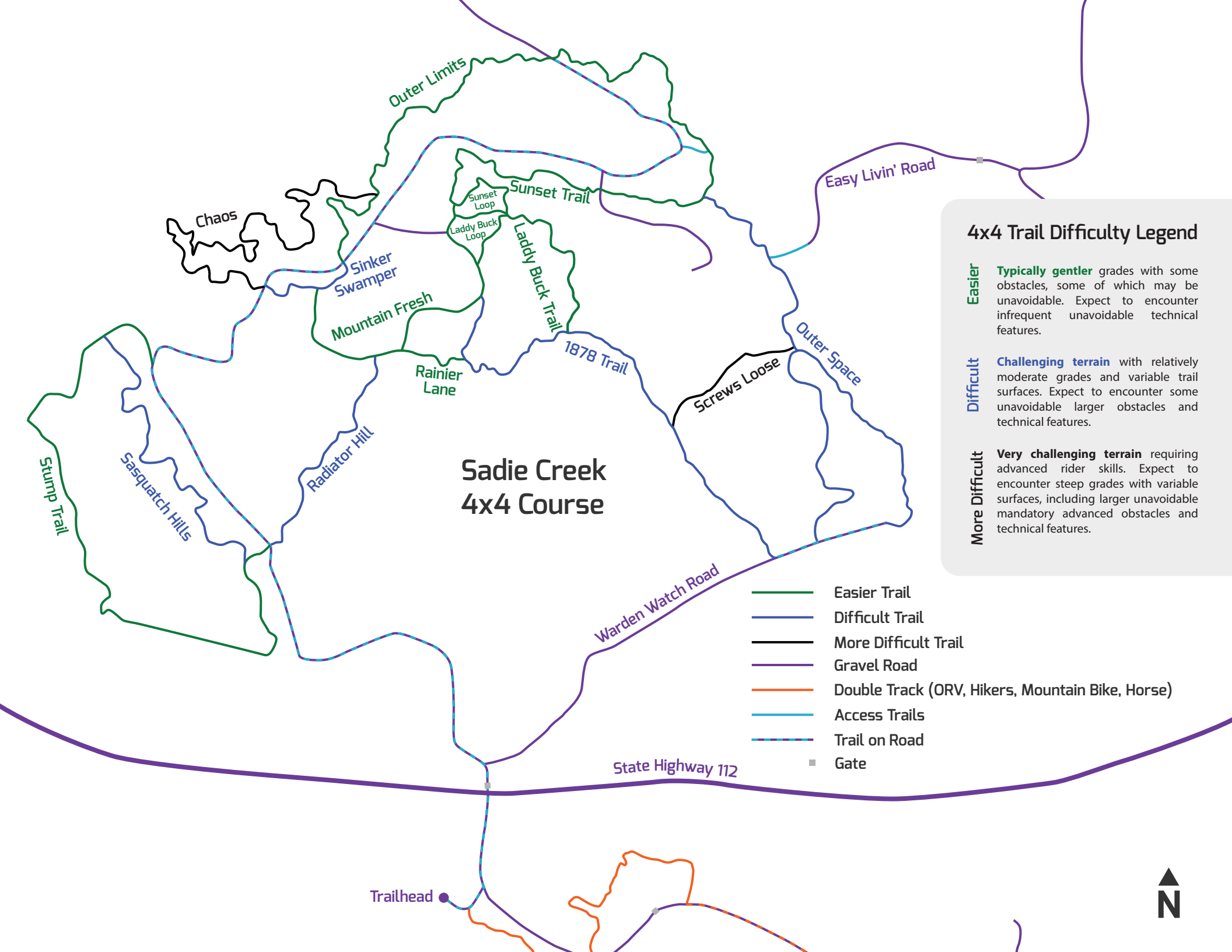
East Boundary - 1.4 mi

Forsaken Loop - .5 mi

-  Gravel Road
-  Single Track
-  Double Track (ORV, Hikers, Mountain Bike, Horse)
-  4x4 Course
-  Trail on Road
-  Gate

1 mile





Sadie Creek 4x4 Course

4x4 Trail Difficulty Legend

Easier Typically gentler grades with some obstacles, some of which may be unavoidable. Expect to encounter infrequent unavoidable technical features.

Difficult Challenging terrain with relatively moderate grades and variable trail surfaces. Expect to encounter some unavoidable larger obstacles and technical features.

More Difficult Very challenging terrain requiring advanced rider skills. Expect to encounter steep grades with variable surfaces, including larger unavoidable mandatory advanced obstacles and technical features.

- Easier Trail
- Difficult Trail
- More Difficult Trail
- Gravel Road
- Double Track (ORV, Hikers, Mountain Bike, Horse)
- Access Trails
- Trail on Road
- Gate

