



Public Auction Sale of Timber

November 2022

Book 1041



IMPORTANT NOTICES

Natural Resources (DNR)

Governmental Regulatory Actions or Orders

The purchaser assumes the risk of liabilities related to regulatory actions or orders by any government agency that may affect the operability of these timber sales. Such regulatory actions or orders include, but are not limited to, actions taken pursuant to the State Forest Practices Act, Chapter 76.09 RCW, and the Federal Endangered Species Act, 16 U.S.C. §§ 1531-1544. Please see timber sale contract clauses G-066 and G-220 for further information.

Threatened and Endangered Species

DNR cannot verify the presence or absence of any threatened or endangered species that may affect the operability of the timber sale. Purchasers must rely on their own assessments.

Export Restricted

All timber purchased under these state DNR contracts shall not be exported outside of the United States until the timber has been processed. Purchasers shall not violate any of the prohibitions in WAC 240-15-015 (relating to the prohibitions on export and substitution), WAC 240-15-025 (relating to reporting requirements), and WAC 240-15-030 (relating to enforcement). If purchasers knowingly violate WAC 240-15-015, purchasers shall be barred from bidding on or purchasing export restricted timber as provided.

Cover photos

Timber Sales in this book are from state trust lands, managed to help build K-12 public schools, state universities, colleges, prisons, mental hospitals, the state Capitol; and to support local services in many counties.

Top right: Landscape view of DNR-managed trust lands in western Washington. Photo courtesy of DNR staff.

Second down right: Timber harvest operations on DNR-managed trust land. Photo courtesy of DNR staff.

Third down right: Log truck loaded with timber harvested from DNR-managed trust land. Photo courtesy of DNR staff.

Bottom right: Marcus Whitman Elementary School in Richland Washington. Photo courtesy of Richland School District.

Bottom middle: Storytime at the Shelton Timberland Library. Photo courtesy of Timberland Regional Library.

Bottom left: Douglas-fir seedlings growing at the Webster Nursery. Many of these seedlings will be planted following timber harvest on DNR-managed trust lands. Photo courtesy of DNR staff.

Table of Contents

Certification Opportunities for DNR Timber Purchasers	Page 3
Bidder/Purchaser Auction and Bidding Information	Page 5
Summary of All Sales Being Offered in October	Page 9
Delta Charlie	Page 11
La La Land	Page 17
Adams Flats	Page 21
T3 C-1200	Page 27
Puppers	Page 31
Browns Corner	Page 35
Orion	Page 39
Beehive	Page 45
Q Walker	Page 49
Sprinter	Page 55
Q Buck Central	Page 61
Sealed Bid Form and Instructions	Page 67
Statewide Bid Bond and Instructions	Page 69
Timber Sale per Sale Bid Bond and Instructions	Page 73
Log Sort Sealed Bid Form and Instructions	Page 77



Certification Opportunities for DNR Timber Purchasers

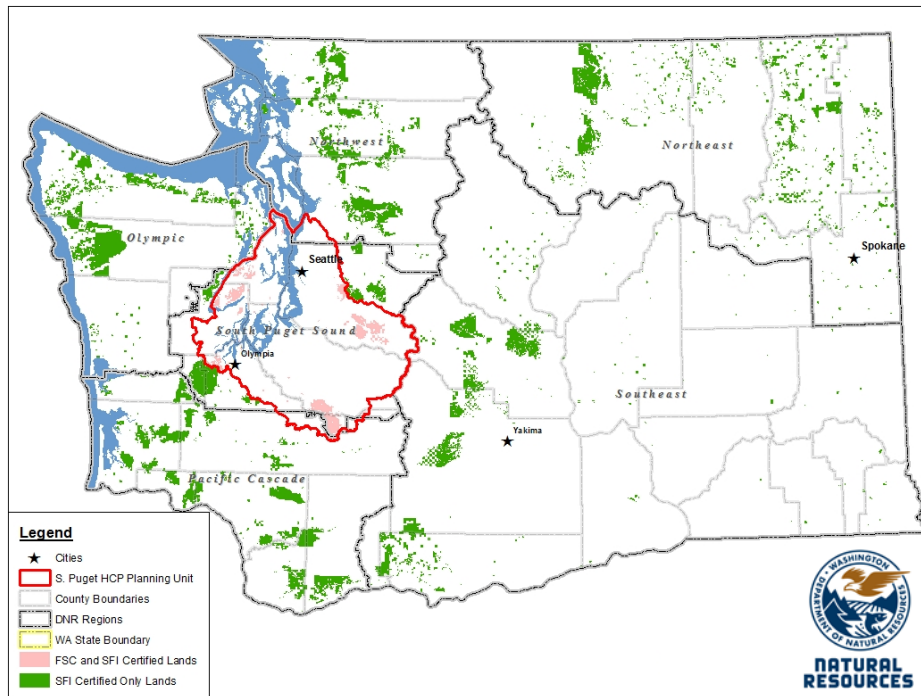
Certified forests are grown to an approved set of standards which demonstrate environmentally responsible, socially beneficial, and economically viable management practices that promote responsible forestry. This unique commitment to responsible forestry recognizes that forest landowners play a critical role in ensuring the long-term health and sustainability of our forests.

Forest Stewardship Council® (FSC®) is an independent, non-profit organization that promotes responsible management of the world's working forests through the development of forest management standards, a voluntary certification system, and trademarks that provide recognition and value to products bearing the FSC label in the marketplace. FSC standards ensure forestry is practiced in an environmentally responsible, socially beneficial, and economically viable way.

Sustainable Forestry Initiative Inc. is an independent, non-profit organization internationally endorsed and accepted around the world. The Sustainable Forestry Initiative® (SFI) program is based on the premise that responsible environmental behavior and sound business decisions can coexist. Its three-chamber Board of Directors governs all aspects of the SFI® program, with equal representation from the environmental, economic, and social sectors.

Currently, all Department of Natural Resources (DNR)-managed forestlands and conservation areas in Washington State are certified under the SFI program Standard. Forestlands within DNR's South Puget Habitat Conservation Plan Planning Unit, located within parts of King, Pierce, Thurston, Lewis, Kitsap, and Mason counties, are dually certified under both the FSC-US Forest Management Standard and the SFI program Standard.

Certification under each standard involves an inspection audit of the landowner's forest management activities by an independent, accredited third-party to verify that it meets specified forest management principles. If the forest unit complies with the specific standard, the landowner receives a certificate of conformance ensuring that responsible forestry is being practiced. Both standards encourage integration of perpetual growing and harvesting of trees with strong measures to protect wildlife, plants, soil, water, and air quality. Both standards provide a seal of approval that forests certified under these principles are well-managed. The global marketplace recognizes and endorses multiple forest certification standards. Each standard has individual market niches. By being dually certified, DNR can maximize its customer base and provide choices to the consumer.



DNR's FSC certificate number is: BV-FM/COC-080501

DNR's SFI certificate number is: PwC-SFIFM-513

DNR-managed forestlands within the South Puget Habitat Conservation Plan Planning Unit (located within parts of King, Pierce, Thurston, Lewis, Kitsap, and Mason counties) are certified as being in compliance with the Forest Stewardship US Forest Management Standard.

To learn more about chain of custody and demonstrating that your timber is derived from a responsibly managed forest and/or to learn more about becoming a participant in the FSC Program, visit <https://us.fsc.org/>.

To learn more about DNR timber sales certified under the FSC Standard, visit www.dnr.wa.gov.

FSC A.C. owns all right, title, and interest in and to the Forest Stewardship Council trademarks.

All DNR-managed forested state trust lands across the state have been certified as being in compliance with the Sustainable Forestry Initiative Forest Management Standard.

To learn more about chain of custody and demonstrating that your timber is derived from a responsibly managed forest and/or to learn more about becoming a participant in the SFI program, visit www.sfiprogram.org.

To learn more about DNR timber sales certified under the SFI program Standard, visit www.dnr.wa.gov.

SFI Marks are registered marks owned by Sustainable Forestry Initiative Inc.

To learn more about certification on DNR-managed forested state trust lands, visit <https://www.dnr.wa.gov/programs-and-services/product-sales-and-leasing/timber-sales/forest-certification> or contact:

Product Sales & Leasing Division, Product Sales Section:

Duane Emmons, Division Manager, 360-902-1088, duane.emmons@dnr.wa.gov
Steve Teitzel, Operations, 360-902-1741, steve.teitzel@dnr.wa.gov

Forest Resources Division, HCP and Scientific Consultation Section:

Allen Estep, Assistant Division Manager, 360-902-2898, allen.estep@dnr.wa.gov
Nicole Jacobsen, Forest Certification Program Lead, 360-902-1283, nicole.jacobsen@dnr.wa.gov

Washington State Department of Natural Resources (DNR)

Bidder's/Purchaser's Inspection of Sale Area and Forest Products

Acreage estimates and volume estimates contained within each timber notice of sale and each timber sale contract are made only for administrative and identification purposes. Except as expressly provided by the timber sale contract, the purchaser shall be responsible for paying the entire purchase price, even if the actual acreage or timber volume varies from the estimated quantity or volume shown.

All prospective bidders have the opportunity and are expected to inspect the sale area and the forest products located thereon. Bidders shall not rely on any representations by the State including, but not limited to, acreage estimates, volume estimates, appraisal or pre-bid documentation. The successful bidder/purchaser will further warrant that they have entered the timber sale contract without any reliance upon the DNR's volume estimates, acreage estimates, appraisals, pre-bid documentation, or any other representation by the DNR.

Any timber sale contract arising out of these public auctions will require the successful purchaser to warrant that they are entering the timber sale contract based solely upon their own judgment of the value of the forest products, formed after their own examination and inspection of both the timber sale area and the forest products being sold.

Exclusion and Disclaimer of Warranties

The PARTIES AGREE that the IMPLIED WARRANTIES OF MERCHANTABILITY AND FITNESS FOR A PARTICULAR PURPOSE, and ALL OTHER WARRANTIES EXPRESS OR IMPLIED, ARE EXCLUDED from this transaction, and shall not apply to the goods sold. For example, THE FOLLOWING SPECIFIC MATTERS ARE NOT WARRANTED, and are EXCLUDED from this transaction:

- A. ***The merchantability of the forest products.*** The use of the term "merchantable" in any document is not intended to vary the foregoing.
- B. ***The condition of the forest products.*** All forest products will be conveyed "AS IS."
- C. ***The acreage contained within any sale area.*** Any acreage descriptions appearing in the timber notices of sale, timber sale contract, timber sale map or other documents are estimates only, provided solely for administrative and identification purposes.
- D. ***The volume, quality, or grade of the forest products.*** The descriptions of the forest products to be conveyed are estimates only, made solely for administrative and identification purposes.
- E. ***The correctness of any soil or surface conditions, presale construction appraisals, investigations, and all other pre-bid documents prepared by or for the State.*** These documents have been prepared for the State's appraisal purposes only.
- F. ***That the sale area is free from threatened or endangered species, or their habitat.*** The State is not responsible for any interferences with forestry operations that result from the presence of any threatened or endangered species, or the presence of their habitat, within the sale area.
- G. That the forestry operations to be performed under this contract will be free from regulatory actions by governmental agencies. The State is not responsible for actions to enforce regulatory laws, such as the Washington Forest Practices Act (Chapter 76.09 RCW), taken by the Department of Natural Resources or any other agency that may affect the operability of these timber sales.
- H. Items contained in any other documents prepared for or by the State.

Please also see timber sale contract clause G-060 for further information.

BIDDING PROCEDURES FOR TIMBER AUCTIONS

The general requirements that follow are a part of all Timber Notices of Sale to be auctioned by the Department of Natural Resources (DNR).

General Information

The State reserves the right to waive minor irregularities and the right to reject any or all bids.

- A. This book contains the timber notices of sale and maps for each timber sale scheduled to be auctioned. More specific information can be obtained by contacting the appropriate region office at the number listed on the back cover of this book. Sales may be added to each monthly auction by the Department which are not included in this publication. This publication is not updated following original production.
- B. The timber notice of sale is a summary of sale information. For more specific information, interested parties are encouraged to view the Auction Packets on www.dnr.wa.gov. Auction Packets contain **DRAFT** copies of the timber notice of sale, map, contract, road plan, cruise data, precruise and cruise narrative, and other associated documents.
- C. Timber sale auction packets may also be obtained at no charge for individual sales by visiting the appropriate region office.
- D. Timber sale contracts contain extensive terms and conditions that will be binding upon successful high bidders. Each bidder should carefully review all terms contained in the appropriate **DRAFT** timber sale contract prior to bidding on a sale, and should review the final contract prior to signing. **DRAFT** timber sale contracts are contained in the auction packets and are available upon request at the respective region office.
- E. Sales advertised in this book are subject to the Board of Natural Resources approval before they will be sold. The Board meets and approves sales approximately six weeks prior to auction.
- F. The State does not guarantee the accuracy of any information contained herein pertaining to particular sales. Therefore, all prospective purchasers are expected to make their own independent inspections and appraisals prior to bidding.
- G. If any conflict exists between the information in the Timber Notice of Sale, timber sale map, sale auction packets and that in the timber sale contract, the signed contract will prevail.
- H. Purchasers must pay the Forest Excise Tax on the bid price, permanent road construction costs, and other considerations. The tax rate is 5% without the EARR credit and 4.2% with the credit. For more information contact the Department of Revenue, Forest Tax Section at 1-800-548-8829.
- I. **All sales are subject to confirmation by the DNR under RCW 79.15.120.**
- J. **Within 30 days of sale confirmation, the apparent high bidder will provide to the State the Performance Security specified on each Notice of Sale. The successful bidder also agrees to return a signed contract to the State within 30 days of confirmation.** Failure to provide a signed contract to the state within 30 days of confirmation may result in a loss of bidder's rights to the products sold and forfeiture of initial deposit moneys.
- K. Each DNR region office has information about sales offered in that region. For further information, contact the respective DNR region office. Region office addresses and telephone numbers appear on the back cover of this booklet.
- L. The purchaser assumes the responsibility for any costs associated with extra maintenance or repair levied by a county for any county road used by the purchaser.

Auction Time and Location

Auctions will start at 10:00 a.m. and close at 4:00 p.m. on the date and at the location specified in each Timber Notice of Sale.

Bidding Process

- A. All timber will be auctioned using the sealed bid method.
- B. Bids submitted on the day of auction must be in the bid box at the specified auction location before 10:00 a.m. The respective DNR region office must receive mailed bids by 4:30 p.m., on the last business day before the auction. Bidders assume all risk for the method of delivery.
- C. The DNR has the right to reject bid forms that are completed incorrectly. *All bid forms must have an original signature on behalf of the person or entity submitting the bid, and must be on the form provided in this booklet or a photocopy thereof. Revised documents are not permissible.* Bidding instructions are on the back of the Sealed Bid Form. A bid deposit must be included in the sealed bid envelope unless using a Timber Sale Statewide Bid Bond.
- D. All bids must include the completed Sealed Bid Form and bid deposit.
- E. Bids will be opened in each respective region in the order in which sales appear in the Public Auction Sale of Timber book (alphabetically by county and by agreement number). Sales added after the book is printed will be inserted to retain this order. Sort sales may be auctioned out of this sequence at the State's convenience.
- F. If a tie bid occurs, the names of the tie bidders will be placed in a hat and the successful bidder will be determined by a drawing.
- G. Opportunities to Withdraw Bids:
For all sales offered on a stumpage basis only, the apparent high bidder on a particular sale will have the option of withdrawing additional sealed bids submitted for any remaining sales to be auctioned. The apparent high bidder must exercise this option within two minutes after the apparent high bidder is announced. This option is not available for sales offered on a delivered basis.

Eligibility to Bid

The following criteria must be met in order to bid on State timber sales:

- 18 years of age (or have a co-signer who meets the eligibility requirements)
- Licensed to do business in the State of Washington
- Eligible to bid on Export Restricted timber
- Authorized to submit bids

Authorized Representatives

Company officers or company authorized representatives may bid on State sales, sign State documents, or sign checks. A list of authorized representatives and their specific authorities must be submitted, in writing, to the Department of Natural Resources, Product Sales and Leasing Division, P.O. Box 47014, Olympia, Washington, 98504-7014, ten days in advance of the auction. *A company owner or officer must sign this submittal.*

Bid Deposits

- A. Required bid deposits are listed on each Timber Notice of Sale.
- B. Bid deposits must be in the form of cash, certified check, cashiers' check, money order or bid bond.
- C. Bid bonds may be either a Timber Sale Per Sale Bid Bond or a Timber Sale Statewide Bid Bond.
- D. All bid deposits shall be submitted by the person or entity submitting the bid and made payable to the Department of Natural Resources. **Third party deposits will not be accepted.**

Timber Sale Per Sale Bid Bonds

- A. The Per Sale Bid Bond shall guarantee payment of the bid deposit **within ten days of auction.**
- B. The balance between the bid bond and the Initial Deposit payment is due **by 4:30 p.m., on the day of auction.**
- C. Additional forms and instructions for a Per Sale Bid Bond are available at any DNR region office.

Timber Sale Statewide Bid Bond

- A. Statewide Bid Bonds shall guarantee payment of the Initial Deposit on any statewide timber sale while the bond is in effect.
- B. The Statewide Bid Bond must be received by the Department of Natural Resources, Product Sales and Leasing Division, P.O. Box 47014, Olympia, Washington, 98504-7014, ten days in advance of the auction date. The bond shall be in the amount of \$150,000.00.
- C. Successful bidders using a Statewide Bid Bond must pay the total Initial Deposit payment (10% of the total bid price) **by 4:30 p.m., on the day of the auction.**
- D. A Statewide Bid Bond cannot be used to secure the Initial Deposit payment due the day of auction.
- E. Additional forms and instructions for a statewide bid bond are available at any DNR region office.

Payments

The initial deposit for a sale is 10% of the total bid value as submitted by the apparent high bidder (25% if the bidder is a defaulter as defined under WAC 332-140-300) and never less than \$5,000.00 for lump sum sales. For Lump Sum sales appraised at less than \$5,000.00, the entire bid value is due on day of auction.

- A. Apparent high bidders using cash, certified check, cashiers' check or money order as a bid deposit must pay the total Initial Deposit amount by 4:30 p.m. on auction day.
- B. Apparent high bidders using a Timber Sale Per Sale Bid Bond as a bid deposit must pay the difference between the bid deposit and the total initial deposit by 4:30 p.m., on the day of auction. The bid bond amount must be replaced with a certified check, cashiers' check, bank draft, cash, money order, or wire transfer within ten days of the auction.
- C. Apparent high bidders using a Timber Sale Statewide Bid Bond must pay the entire Initial Deposit amount by 4:30 p.m. on the day of auction.
- D. All payments must be in the form of a certified check, cashiers' check, bank draft, cash, money order or wire transfer.



Summary Report of All Sales for the Month of November 2022

Board Sales

<u>County</u>	<u>Region</u>	<u>Agree #</u>	<u>FSC®</u>	<u>Sale Name</u>	<u>Volume</u>	<u>Value</u>
Grays Harbor	South Puget	102081		DELTA CHARLIE	4,322	\$1,764,000.00
Grays Harbor	Pacific Cascade	103264		LA LA LAND	3,958	\$1,099,000.00
Grays Harbor	Pacific Cascade	103564		ADAMS FLATS	7,188	\$2,248,000.00
Jefferson	Olympic	102029		T3 C-1200	4,243	\$444,000.00
Lewis	South Puget	102176	*	PUPPERS	4,261	\$1,736,000.00
Pacific	Pacific Cascade	102793		BROWNS CORNER	1,227	\$396,000.00
Skagit	Northwest	100425		ORION	2,485	\$697,000.00
Skamania Clark	Pacific Cascade	102965		BEEHIVE	6,271	\$2,145,000.00
Spokane	Northeast	102732		Q WALKER	4,454	\$1,350,000.00
Thurston	South Puget	102942	*	SPRINTER	4,266	\$1,754,000.00
Total					=====	=====
					42,675	\$13,633,000.00

Region Sales

<u>County</u>	<u>Region</u>	<u>Agree #</u>	<u>FSC</u>	<u>Sale Name</u>	<u>Volume</u>	<u>Value</u>
Okanogan	Northeast	103207		Q BUCK CENTRAL	1,976	\$231,000.00
Wahkiakum	Pacific Cascade	104082		FAVORABLE CEDAR SALVAGE	30	\$40,000.00
Total					=====	=====
					2,006	\$271,000.00



Scan with your smartphone or tablet to go to the November 2022 timber auction page



TIMBER NOTICE OF SALE

SALE NAME: DELTA CHARLIE

AGREEMENT NO: 30-102081

AUCTION: November 15, 2022 starting at 10:00 a.m., COUNTY: Grays Harbor South Puget Sound Region Office, Enumclaw, WA

SALE LOCATION: Sale located approximately 8 miles east of Porter.

PRODUCTS SOLD AND SALE AREA:

All timber, except leave trees bounded out by yellow leave tree area tags, snags, trees marked with yellow paint, down timber existing more than 5 years from the day of sale, and all trees 60 inches or larger measured at diameter at breast height, bounded by the following: white Timber Sale Boundary tags, timber type change marked with pink flagging, and the C-2700 Road in Unit #1; white Timber Sale Boundary tags and the C-2730 Road in Unit #2; white Timber Sale Boundary tags, and the C-2700 and C-2730 roads in Unit #3;

All timber marked with a single band of orange paint located along the C-Line in Unit #4.

All forest products above located on part(s) of Sections 24, 25, 26 and 35 all in Township 17 North, Range 5 West, Sections 19, 29 and 32 all in Township 17 North, Range 4 West, W.M., containing 107 acres, more or less.

CERTIFICATION: This sale is certified under the Sustainable Forestry Initiative® program Standard (cert no: PwC-SFIFM-513)

ESTIMATED SALE VOLUMES AND QUALITY:

Table with columns: Species, Avg DBH, Ring Count, Total MBF, and MBF by Grade (1P, 2P, 3P, SM, 1S, 2S, 3S, 4S, UT). Rows include Douglas fir, Hemlock, Red alder, Silver fir, Redcedar, and Sale Total.

MINIMUM BID: \$1,764,000.00 BID METHOD: Sealed Bids

PERFORMANCE SECURITY: \$100,000.00 SALE TYPE: Lump Sum

EXPIRATION DATE: November 30, 2024 ALLOCATION: Export Restricted

BID DEPOSIT: \$176,400.00 or Bid Bond. Said deposit shall constitute an opening bid at the appraised price.

HARVEST METHOD: Harvesting activities are estimated to be 60 percent cable, and 40 percent ground based harvest. Cable, tracked ground based, and tethered equipment with cable-tethered equipment limited to sustained slopes 75 percent or less, non-tethered self-leveling equipment limited to sustained slopes 65 percent or less, and tracked ground based equipment limited to sustained slopes 45 percent or less. Yarding may be restricted during wet weather if rutting becomes excessive, per clause H-017.



TIMBER NOTICE OF SALE

ROADS: 6.15 stations of optional construction. 509.22 stations of required prehaul maintenance. 6.15 stations of abandonment, if constructed. Purchaser maintenance on the C-2700-1, C-2730, and C-2730A roads. Designated maintenance on all other roads used.

Rock for this proposal may be obtained from the State owned Upper Lytle Quarry, as well as from the existing stockpile at Upper Lytle Quarry, at no cost to the Purchaser or any commercial rock source at the Purchaser's expense.

The operation of road construction equipment will not be permitted from November 1 to April 30, nor on weekends or State recognized holidays, unless authority to do so is granted, in writing, by the Contract Administrator. If permission is granted to operate from November 1 to April 30, a maintenance plan may be required per Road Plan clause 1-26.

The hauling of forest products will not be permitted from November 1 to April 30, nor on weekends or State recognized holidays, unless authorized in writing by the Contract Administrator. If permission is granted to operate from November 1 to April 30, preventative measures may be required to protect water, soil, roads, and other forest assets.

ACREAGE DETERMINATION

CRUISE METHOD: Unit acreage was determined by traversing boundaries by GPS in all units and length times width for existing road in Unit #4. GPS data files are available at DNR's website for timber sale auction packets. See cruise narrative for cruise method.

FEES: \$73,474.00 is due on day of sale. \$9.00 per MBF is due upon removal. These are in addition to the bid price.

SPECIAL REMARKS: See map for gate locations. Gate keys may be obtained by contacting the South Puget Sound Region office at (360) 825-1631 or by contacting Derwood Duncan at (360) 280-3113.

There are remnant light blue paint bands on some trees from a past thinning operation. Trees with light blue paint bands are take trees, unless located within tagged leave tree area clumps or marked with a band of yellow paint.

Within Units #1-#3, Purchaser shall cut all hardwood stems 6 feet tall or greater, leaving a stump no more than 12 inches in height.

Purchaser is responsible for closing trails, and posting and maintaining DNR provided signage on trails entering the harvest unit, while operations are active. The Purchaser is required to provide a minimum of 5 days' notice before closing trails, or moving into Units #2, #3 and #4. Prior to close-out, Purchaser is responsible for repairing trails to pre-operation condition, in accordance with Schedule A.

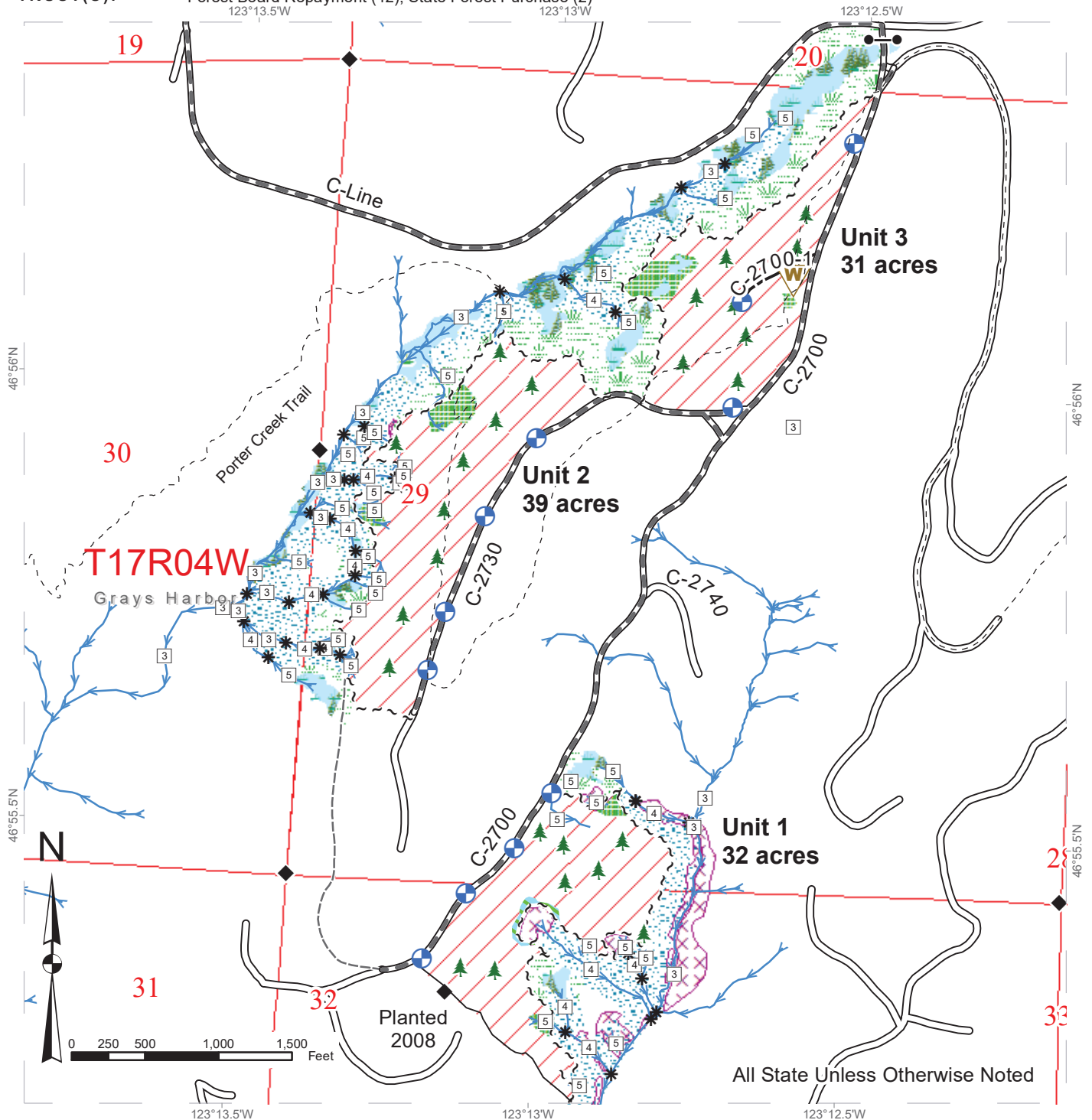
Crossings of Type 5 streams may be allowed at locations approved in writing by the Contract Administrator. Purchaser shall place a culvert or log puncheon at crossing locations (when water is present) to protect the stream bank and prevent sedimentation. All materials placed in and/or over the stream at these crossings shall be removed immediately upon completion of yarding on that skid trail.

Note to cruisers and appraisers: Please refrain from leaving pink, orange or blue flagging from your cruises in or around the sale area to avoid confusion with DNR's marking. Additionally, for the safety of the public, please remove from roads and trails all string from string boxes used during appraising or cruising this sale.

TIMBER SALE MAP

SALE NAME: DELTA CHARLIE
AGREEMENT #: 30-102081
TOWNSHIP(S): T17R5W, T17R4W
TRUST(S): Forest Board Repayment (42), State Forest Purchase (2)
123°13.5'W 123°13'W

REGION: South Puget Sound Region
COUNTY(S): Grays Harbor
ELEVATION RGE: 1040-1720
123°12.5'W

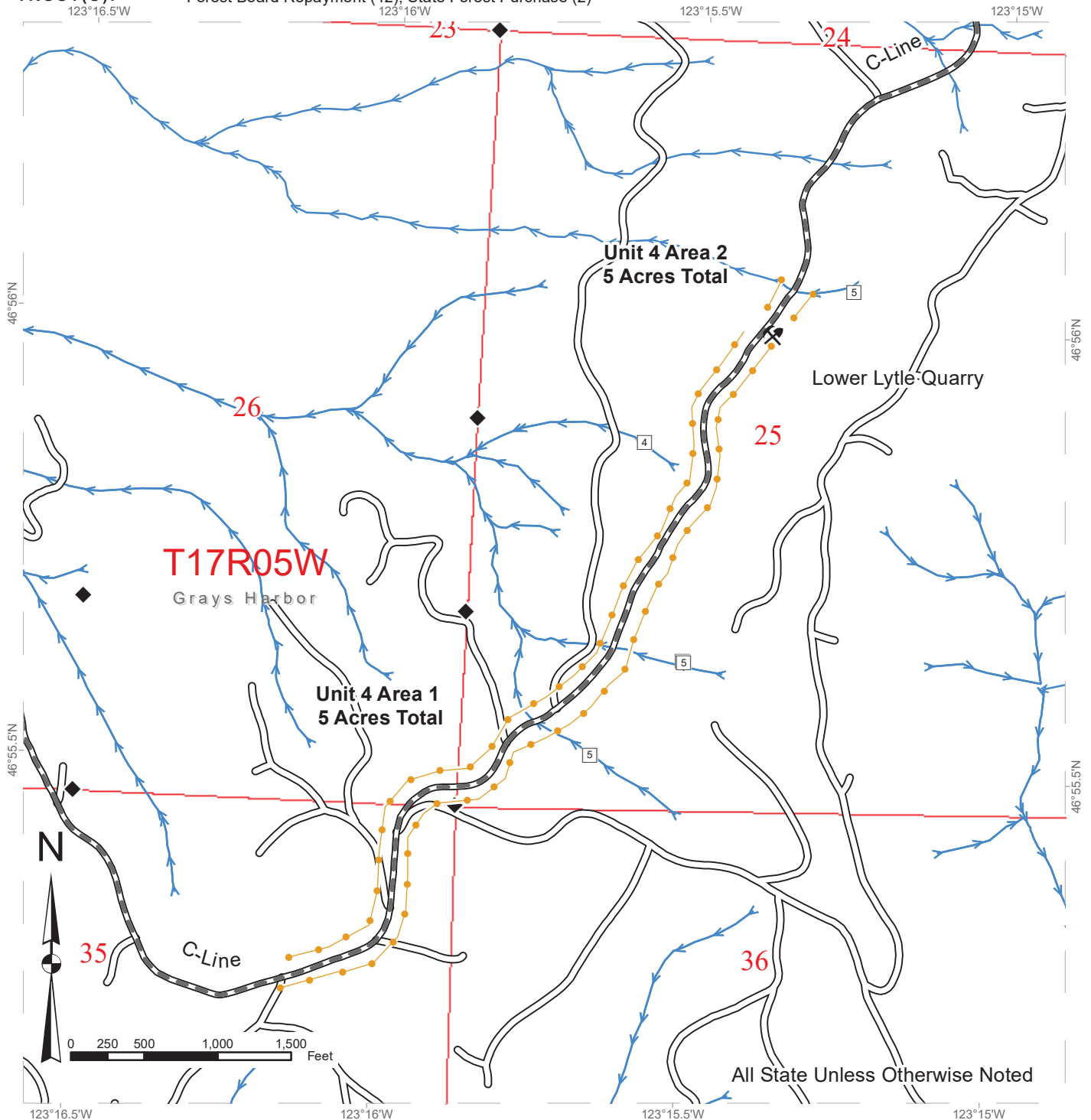


Sale Area	Sale Boundary Tags	Streams	Gate (5H957)
Leave Tree Area	Timber Type Change	Stream Type 3	Landing - Proposed
Riparian Mgt Zone	Survey Monument	Stream Type 4	Leave Tree Area <1/4-acre
Wetlands - Non-forested	Existing Roads	Stream Type 5	Waste Area
Forested Wetland	Required Pre-Haul Maintenance	Stream Break	Porter Creek Trail
Wetland Mgt Zone	Optional Construction		
Tailhold Restriction area	Trail		

TIMBER SALE MAP

SALE NAME: DELTA CHARLIE
AGREEMENT #: 30-102081
TOWNSHIP(S): T17R5W, T17R4W
TRUST(S): Forest Board Repayment (42), State Forest Purchase (2)

REGION: South Puget Sound Region
COUNTY(S): Grays Harbor
ELEVATION RGE: 1040-1720



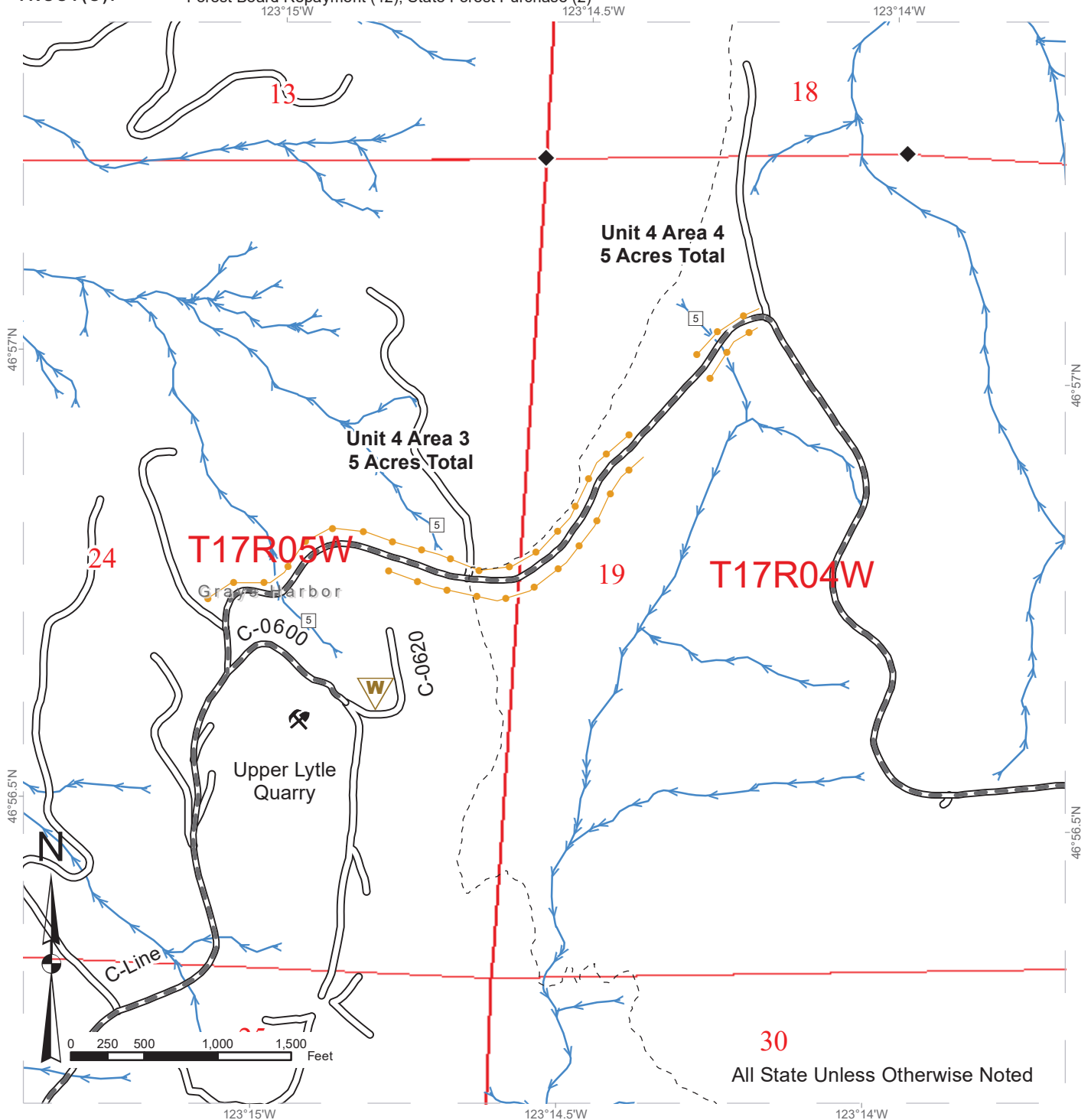
All State Unless Otherwise Noted

Daylighting/Take Trees	Streams
Survey Monument	Stream Type 4
Existing Roads	Stream Type 5
Required Pre-Haul Maintenance	

TIMBER SALE MAP

SALE NAME: DELTA CHARLIE
AGREEMENT #: 30-102081
TOWNSHIP(S): T17R5W, T17R4W
TRUST(S): Forest Board Repayment (42), State Forest Purchase (2)

REGION: South Puget Sound Region
COUNTY(S): Grays Harbor
ELEVATION RGE: 1040-1720



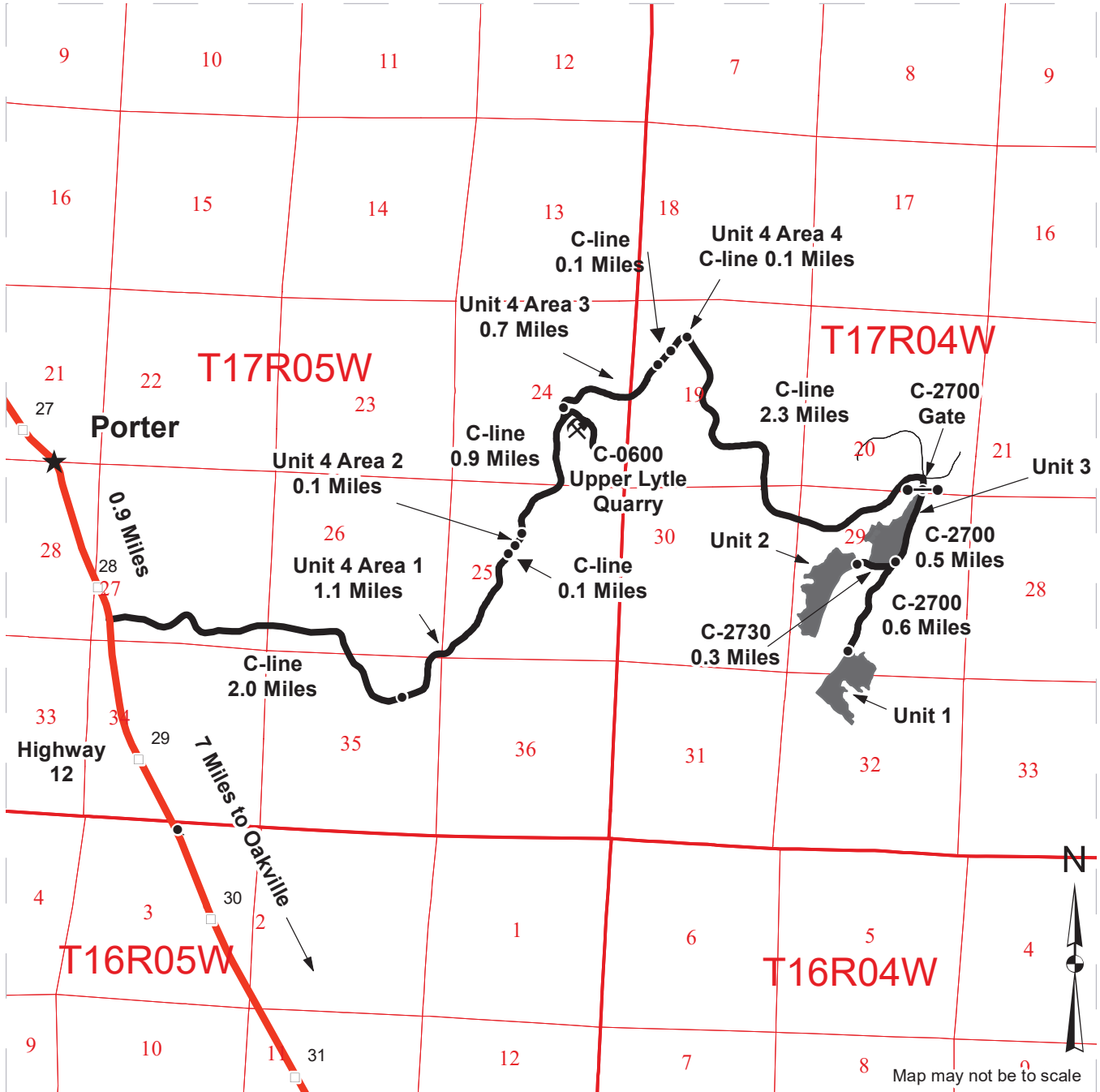
30
 All State Unless Otherwise Noted

Daylighting/Take Trees	Streams	Rock Pit
Survey Monument	Stream Type 5	Waste Area
Existing Roads		Porter Creek Trail
Required Pre-Haul Maintenance		

DRIVING MAP

SALE NAME: DELTA CHARLIE
AGREEMENT#: 30-102081
TOWNSHIP(S): T17R4W
TRUST(S): Forest Board Repayment (42), State Forest Purchase (2)

REGION: South Puget Sound Region
COUNTY(S): Grays Harbor
ELEVATION RGE: 1040-1720



	Timber Sale Unit
	Haul Route
	Other Road
	Milepost Markers
	Distance Indicator
	Gate (5H957)
	Rock Pit
	Town
	Highway

DRIVING DIRECTIONS:

From Porter, travel 0.9 miles east on HWY 12 to the C-line. From Oakville, travel 7 miles west to the C-line. Once on the C-line travel 7.4 miles, turn right on the C-2700 where you will see a gate. Unit 3 starts 400' from the gate on the west side of the road. To reach Unit 2 travel 0.5 miles down the C-2700, turn right at the C-2730 and continue for 0.3 miles. Unit 1 is another 0.6 miles down the C-2700. Upper Lytle Quarry is 4.2 miles up the C-line, turn right on the C-0600.



TIMBER NOTICE OF SALE

SALE NAME: LA LA LAND

AGREEMENT NO: 30-103264

AUCTION: November 17, 2022 starting at 10:00 a.m., **COUNTY:** Grays Harbor
Pacific Cascade Region Office, Castle Rock, WA

SALE LOCATION: Sale located approximately 6 miles South of Elma, WA

**PRODUCTS SOLD
AND SALE AREA:**

All timber, except leave trees marked with blue paint, leave trees bound by yellow "Leave Tree Area" tags, snags, and all down timber existing 5 years prior to the day of sale, bound by the following:

Unit 1: White "Timber Sale Boundary" tags and pink "Timber Harvest Boundary" flagging, the LC-2000, LC-2500, LC-2600, LC-2900 roads and reprod;

Unit 2: White "Timber Sale Boundary" tags and pink "Timber Harvest Boundary" flagging, and the L-2000 road;

Unit 3 ROW: Orange "Right of Way" tags and pink "Harvest Unit Boundary" flagging;

All forest products above located on part(s) of Sections 1 all in Township 16 North, Range 6 West, Sections 36 all in Township 17 North, Range 6 West, W.M., containing 103 acres, more or less.

CERTIFICATION: This sale is certified under the Sustainable Forestry Initiative® program Standard (cert no: PwC-SFIFM-513)

ESTIMATED SALE VOLUMES AND QUALITY:

Species	Avg DBH	Ring Count	Total MBF	MBF by Grade								
				1P	2P	3P	SM	1S	2S	3S	4S	UT
Douglas fir	27.5	6	2,710				78		1,968	578	49	38
Red alder	15.4		785						302	168	269	46
Hemlock	17.9	6	441			24			258	108	32	21
Maple	13.8		18							3	9	6
Spruce	36		4							1		3
Sale Total			3,958									

MINIMUM BID: \$1,099,000.00 **BID METHOD:** Sealed Bids

PERFORMANCE SECURITY: \$100,000.00 **SALE TYPE:** Lump Sum

EXPIRATION DATE: October 31, 2024 **ALLOCATION:** Export Restricted

BID DEPOSIT: \$109,900.00 or Bid Bond. Said deposit shall constitute an opening bid at the appraised price.



TIMBER NOTICE OF SALE

HARVEST METHOD: Shovel, Cable, and Cable-Assist. This sale is estimated to be 80% ground based harvesting and 20% cable harvest systems. Ground based equipment is restricted to slopes of 45 percent and less, and shall operate only during dry soil conditions. Self-Leveling ground based yarding equipment will not be permitted on sustained slopes over 60 percent. Cable assist operations will not be permitted on slopes over 75 percent. See Clause H-140 for further harvest requirements.

ROADS: 16.77 stations of required construction. 10.50 stations of required reconstruction. 4.25 stations of optional construction. 7.10 stations of optional reconstruction. 243.55 stations of required prehaul maintenance. Rock used in accordance with the quantities on the ROCK LIST may be obtained from any commercial source at the Contractor's expense. Rock sources are subject to written approval by the Contract Administrator before their use. Road construction will not be permitted from October 1 to April 30 unless authorized in writing by the Contract Administrator.

ACREAGE DETERMINATION

CRUISE METHOD: The sale acres were determined by GPS. The sale area was cruised using a variable plot cruise method.

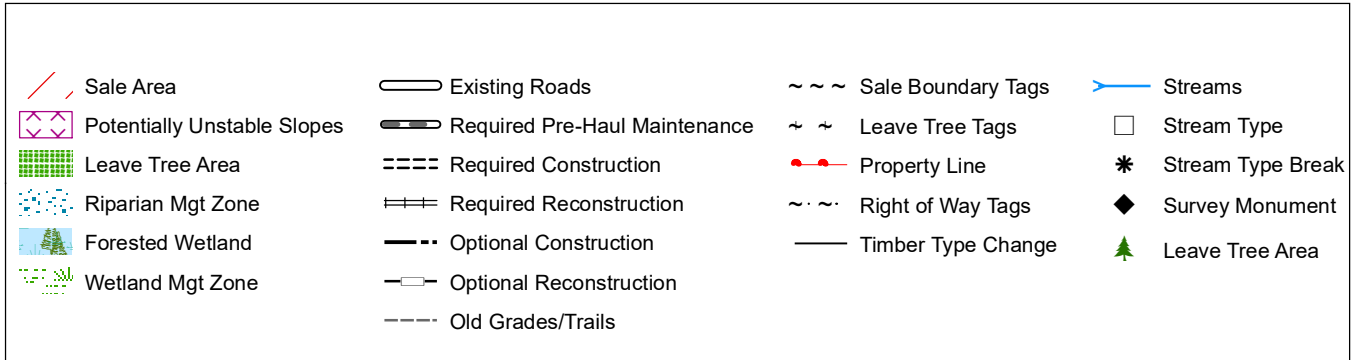
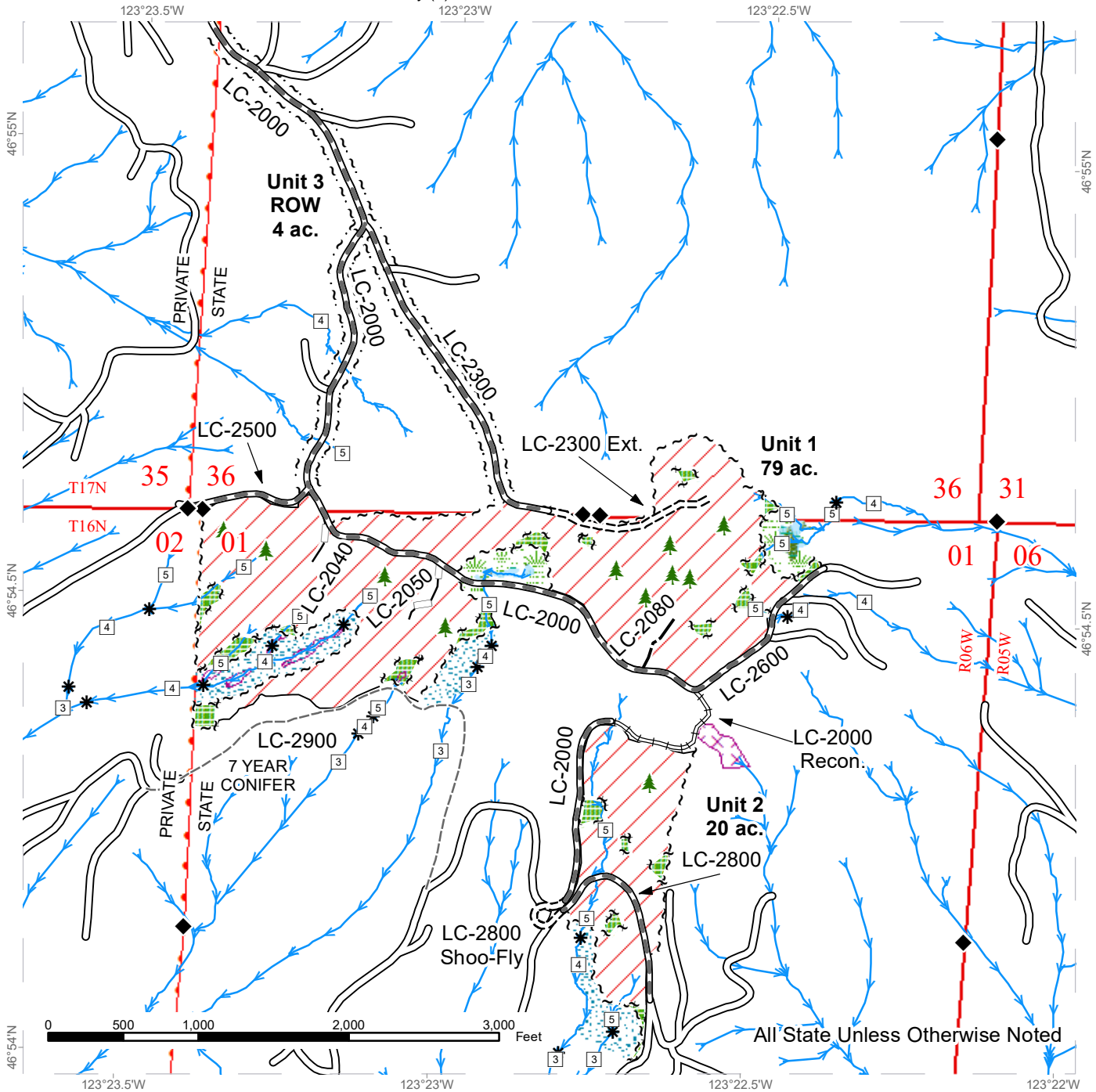
FEES: \$67,286.00 is due on day of sale. \$9.00 per MBF is due upon removal. These are in addition to the bid price.

SPECIAL REMARKS: This sale contains approximately 78 MBF of Special Mill, 530 MBF of High Quality 2 Saw and 12 MBF of High Quality 3 Saw Douglas-fir.

TIMBER SALE MAP

SALE NAME: LALA LAND
AGREEMENT #: 30-103264
TOWNSHIP(S): T16R6W, T17R6W
TRUST(S): Common School and Indemnity (3)

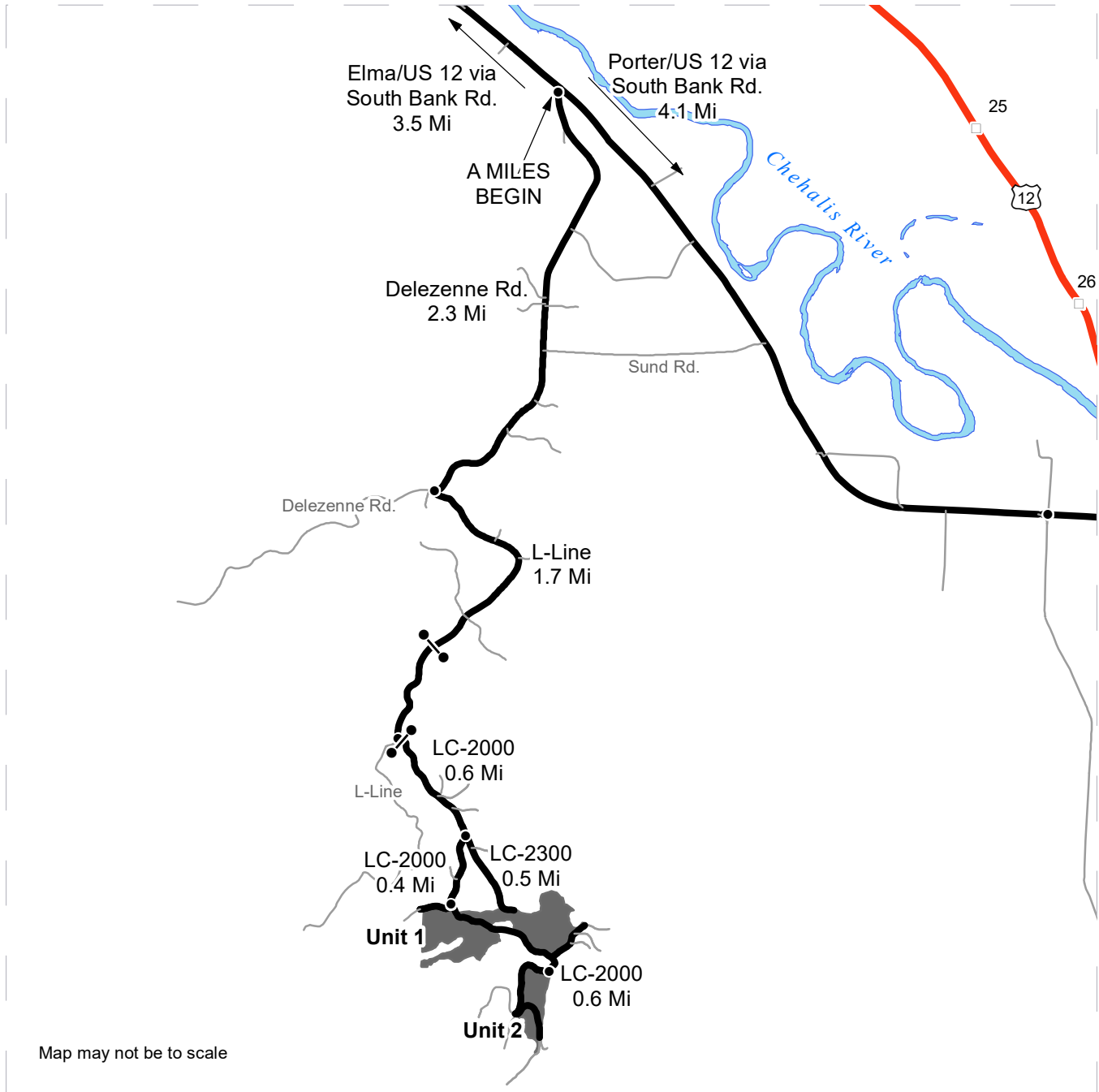
REGION: Pacific Cascade Region
COUNTY(S): Grays Harbor
ELEVATION RGE: 720-1160



DRIVING MAP

SALE NAME: LA LALAND
AGREEMENT#: 30-103264
TOWNSHIP(S): T16R6W, T17R6W
TRUST(S): Common School and Indemnity (3)

REGION: Pacific Cascade Region
COUNTY(S): Grays Harbor
ELEVATION RGE: 720-1160



Map may not be to scale

- Timber Sale Unit
- Haul Route
- Other Road
- Milepost Markers
- Distance Indicator
- Gate (PCP1-1)

DRIVING DIRECTIONS:

From its intersection with South Bank Rd., travel south on Delezenne Rd. for 2.3 miles and turn left onto the LC-Line.

Travel south on the L-Line for 1.7 miles (gate at 1 mile), then turn left onto the LC-2000 (gate).

Follow the LC-2000 for 0.6 miles to reach the intersection with the LC-2300.

To reach Unit 1, either follow the LC-2300 for 0.5 miles or the LC-2000 for 0.4 miles

To reach Unit 2, follow the LC-2000 for an additional 0.6 miles





TIMBER NOTICE OF SALE

SALE NAME: ADAMS FLATS

AGREEMENT NO: 30-103564

AUCTION: November 17, 2022 starting at 10:00 a.m., **COUNTY:** Grays Harbor
Pacific Cascade Region Office, Castle Rock, WA

SALE LOCATION: Sale located approximately 8 miles northwest of Oakville

**PRODUCTS SOLD
AND SALE AREA:**

All timber, except leave trees bound by yellow "Leave Tree Area" tags, leave trees marked with blue paint, down logs existing 5 years prior to the day of sale, and snags bounded by the following;

Unit 1: White "Timber Sale Boundary" tags with pink "Timber Harvest Boundary" flagging, and the Y-Line road.

Unit 2: White "Timber Sale Boundary" tags with pink "Timber Harvest Boundary" flagging, and reprod.

All forest products above located on part(s) of Sections 12 and 13 all in Township 16 North, Range 6 West, Sections 17 and 18 all in Township 16 North, Range 5 West, W.M., containing 146 acres, more or less.

CERTIFICATION: This sale is certified under the Sustainable Forestry Initiative® program Standard (cert no: PwC-SFIFM-513)

ESTIMATED SALE VOLUMES AND QUALITY:

Species	Avg DBH	Ring Count	Total MBF	MBF by Grade								
				1P	2P	3P	SM	1S	2S	3S	4S	UT
Douglas fir	28	7	5,577				227		3,998	1,267	64	20
Redcedar	17		604							511	89	4
Red alder	16		451						175	95	151	30
Maple	14		357						94	107	65	91
Hemlock	18		199						113	58	27	2
Sale Total			7,188									

MINIMUM BID: \$2,248,000.00 **BID METHOD:** Sealed Bids

PERFORMANCE SECURITY: \$100,000.00 **SALE TYPE:** Lump Sum

EXPIRATION DATE: October 31, 2025 **ALLOCATION:** Export Restricted

BID DEPOSIT: \$224,800.00 or Bid Bond. Said deposit shall constitute an opening bid at the appraised price.

HARVEST METHOD: Cable, Cable-Assist, and Shovel. This sale is estimated to be 70 percent cable/cable assist harvest systems and 30 percent ground based harvest systems. Ground based yarding equipment will not be permitted on sustained slopes over 45 percent. Cable assist equipment will not be permitted on sustained slopes over 75 percent. For additional harvesting restrictions see Clause H-140 in the contract.



TIMBER NOTICE OF SALE

ROADS: 20.52 stations of required construction. 104.74 stations of optional construction. 225.60 stations of required prehaul maintenance. Rock used in accordance with the quantities on the ROCK LIST may be obtained from any commercial source at the Purchaser's expense. Rock sources are subject to written approval by the Contract Administrator before their use. For additional information see Road Plan 6-5. Road construction will not be permitted from October 1 to April 30 unless authorized in writing by the Contract Administrator. Road work will not be permitted from October 1 to April 30 unless authorized in writing by the Contract Administrator. See Road Plan 1-25 for additional information.

ACREAGE DETERMINATION

CRUISE METHOD: The sale acres were determined by GPS. Cruise was completed using variable plot cruise methods.

FEES: \$122,196.00 is due on day of sale. \$9.00 per MBF is due upon removal. These are in addition to the bid price.

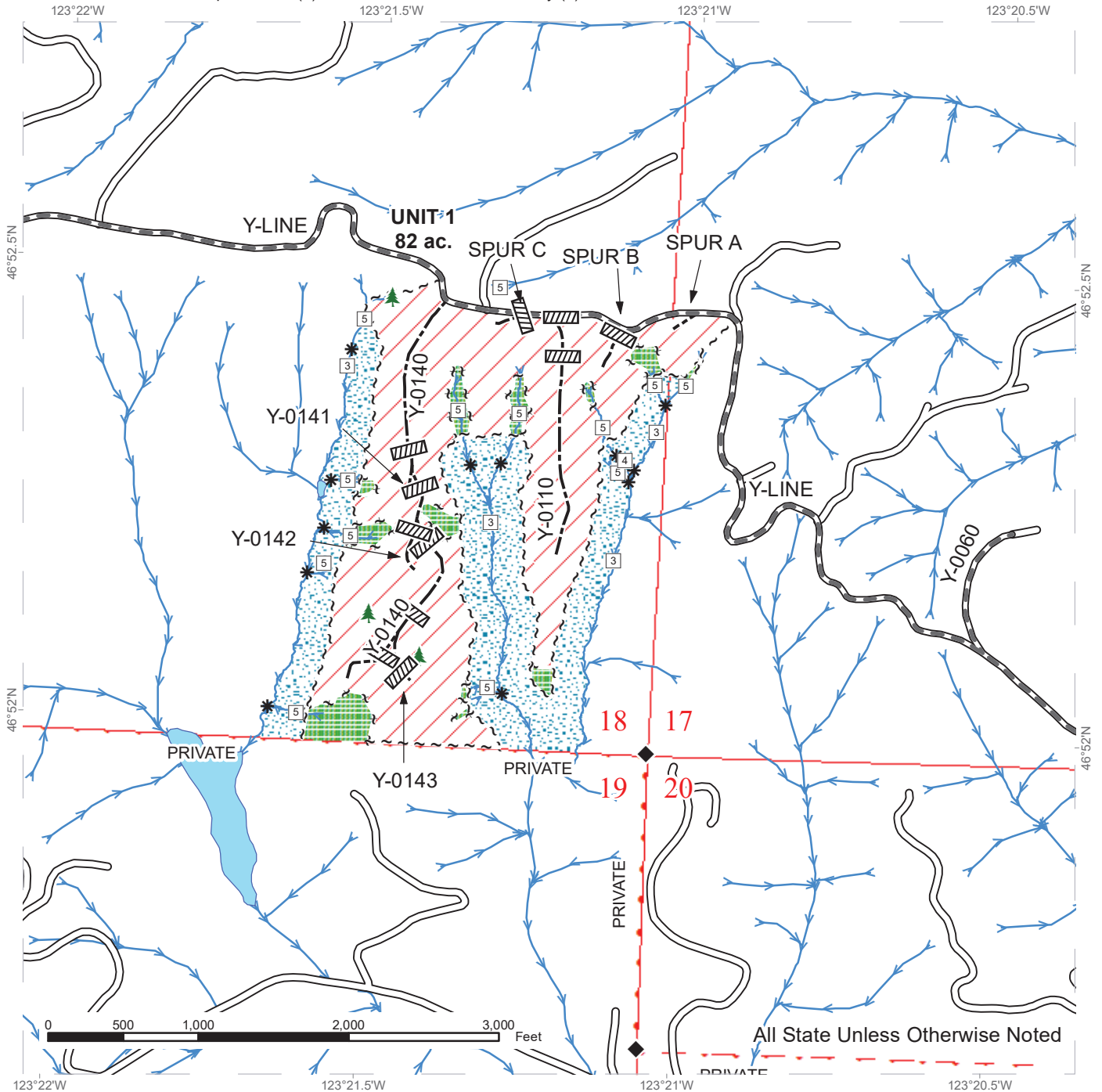
SPECIAL REMARKS: This sale contains approximately 1,261 MBF DF special mill, 966 MBF high quality DF 2 Saw, 178 MBF high quality DF 3 Saw. See Cruise for additional for additional information.

Cable settings in Unit 1, along the Y-0110 and Y-0140 roads, are located on narrow ridges with minimal space to construct landings, a swing yarder is recommended.

TIMBER SALE MAP

SALE NAME: ADAMS FLATS
AGREEMENT #: 30-103564
TOWNSHIP(S): T16R5W, T16R6W
TRUST(S): Capitol Grant (7), Common School and Indemnity (3)

REGION: Pacific Cascade Region
COUNTY(S): Grays Harbor
ELEVATION RGE: 280-937



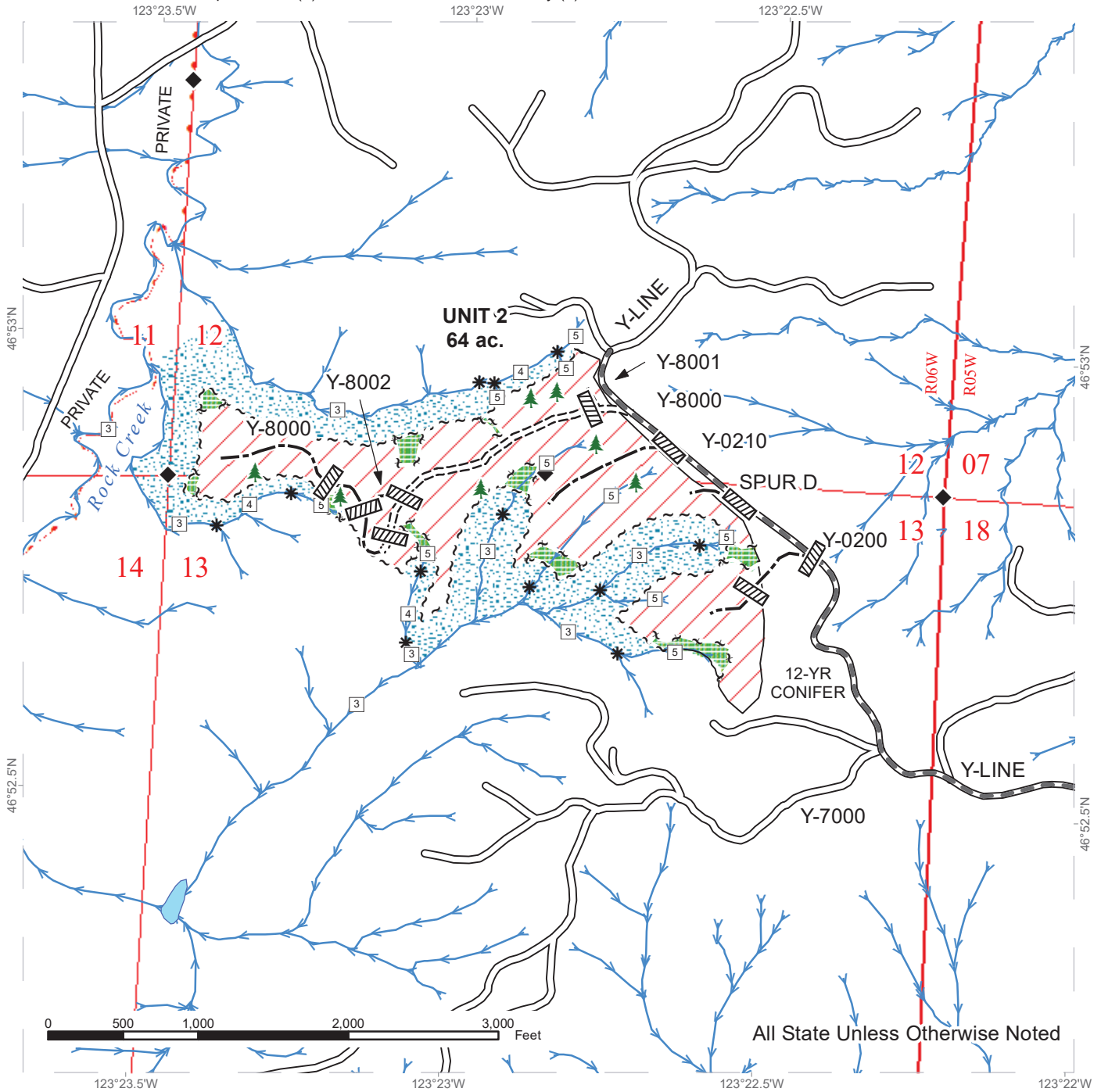
Sale Area	Existing Roads	Streams
Leave Tree Area	Required Pre-Haul Maintenance	Stream Type
Riparian Mgt Zone	Optional Construction	Stream Type Break
DNR Managed Lands	Sale Boundary Tags	Survey Monument
	Leave Tree Tags	Culvert
		Leave Tree Area <1/4-acre



TIMBER SALE MAP

SALE NAME: ADAMS FLATS
AGREEMENT #: 30-103564
TOWNSHIP(S): T16R5W, T16R6W
TRUST(S): Capitol Grant (7), Common School and Indemnity (3)

REGION: Pacific Cascade Region
COUNTY(S): Grays Harbor
ELEVATION RGE: 280-937

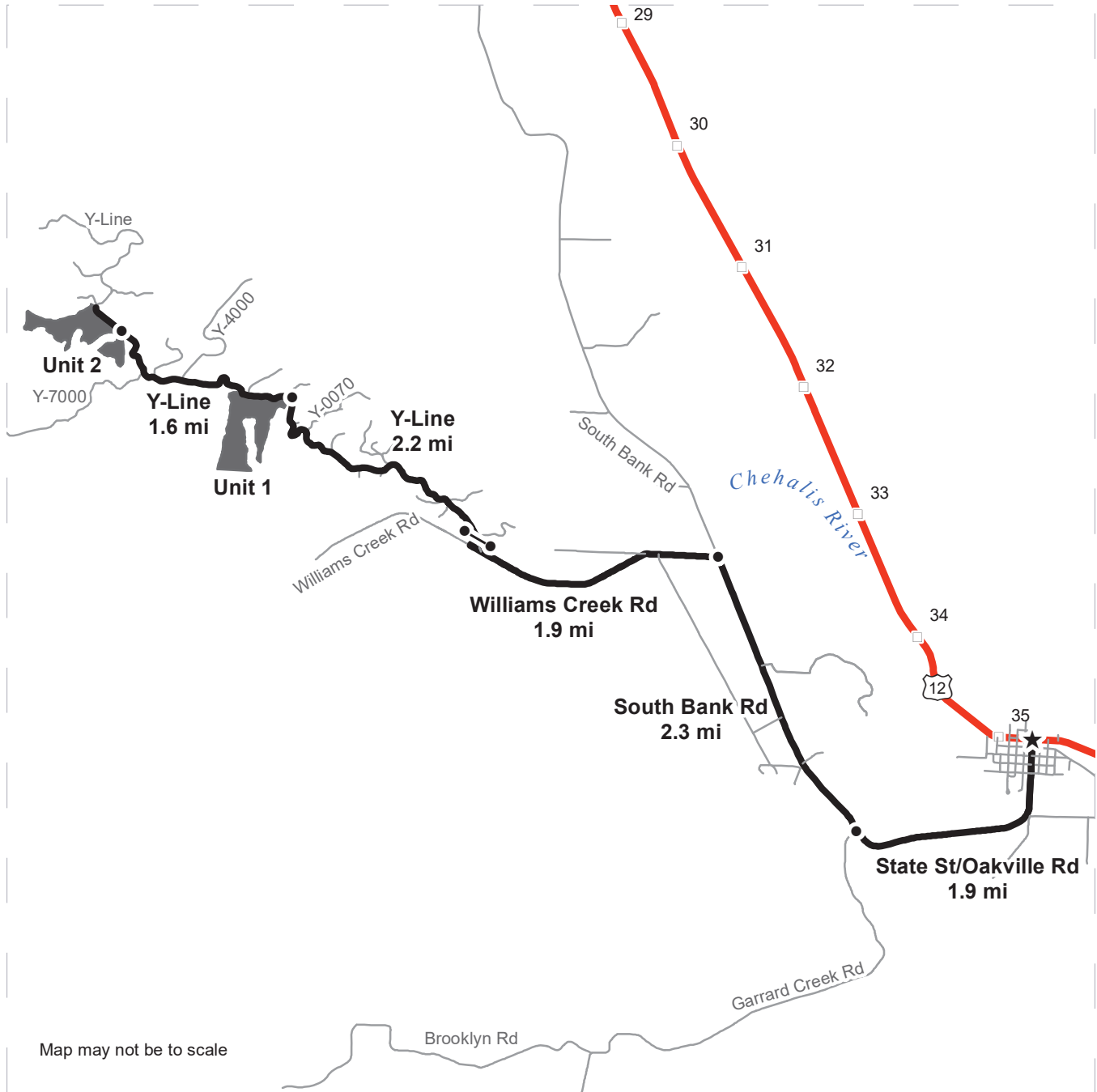


	Sale Area		Existing Roads		Streams
	Leave Tree Area		Required Pre-Haul Maintenance		Stream Type
	Riparian Mgt Zone		Required Construction		Stream Type Break
	DNR Managed Lands		Optional Construction		Survey Monument
			Sale Boundary Tags		Culvert
			Leave Tree Tags		Leave Tree Area <1/4-acre
			Timber Type Change		

DRIVING MAP

SALE NAME: ADAMS FLATS
AGREEMENT#: 30-103564
TOWNSHIP(S): T16R5W, T16R6W
TRUST(S): Capitol Grant (7), Common School and Indemnity (3)

REGION: Pacific Cascade Region
COUNTY(S): Grays Harbor
ELEVATION RGE: 280-937



Map may not be to scale

- Timber Sale Unit
- Haul Route
- Other Road
- Milepost Markers
- Distance Indicator
- Gate (PCP 1-1)
- Town

DRIVING DIRECTIONS:

From the intersection of US-12 and State St. in Oakville, head south on State St., then west where it becomes Oakville Rd., for 1.9 miles. Continue straight onto South Bank Rd. and follow for 2.3 miles. Turn left onto Williams Creek Rd. and follow for 1.9 miles to reach State Land and the Y-Line (gate).

Unit 1: Travel up the Y-Line for 2.2 miles to reach Unit 1.

Unit 2: Continue on the Y-line for an additional 1.6 miles to reach Unit 2.





TIMBER NOTICE OF SALE

SALE NAME: T3 C-1200

AGREEMENT NO: 30-102029

AUCTION: November 16, 2022 starting at 10:00 a.m.,
Olympic Region Office, Forks, WA

COUNTY: Jefferson

SALE LOCATION: Sale located approximately 40 miles southeast of Forks, WA

**PRODUCTS SOLD
AND SALE AREA:**

All timber, except trees marked with a band of blue paint or bounded out by leave tree area tags, all timber that has been on the ground for 5 years or more shall be left undisturbed and not yarded (five years is defined by more than 1.5 inches of sap rot) bounded by timber sale boundary tags, special management area tags in Units 1; bounded by timber sale boundary tags and the C-1240 in Units 3 & 4.

All timber as described in Schedule D except as described in Schedule C bounded by, special management are tags in Unit 2.

All forest products above located on part(s) of Sections 29, 30 and 31 all in Township 25 North, Range 11 West, Sections 25 and 36 all in Township 25 North, Range 12 West, W.M., containing 165 acres, more or less.

CERTIFICATION: This sale is certified under the Sustainable Forestry Initiative® program Standard (cert no: PwC-SFIFM-513)

ESTIMATED SALE VOLUMES AND QUALITY:

Species	Avg DBH	Ring Count	Total MBF	MBF by Grade									
				1P	2P	3P	SM	1S	2S	3S	4S	UT	
Hemlock	14.5	6	2,534						393	1,720	421		
Douglas fir	14	7	1,676						234	1,044	362	37	
Red alder	9.9		21								11	10	
Spruce	14		12									12	
Sale Total			4,243										

MINIMUM BID: \$444,000.00

BID METHOD: Sealed Bids

**PERFORMANCE
SECURITY:**

\$88,800.00

SALE TYPE: Lump Sum

EXPIRATION DATE: October 31, 2024

ALLOCATION: Export Restricted

BID DEPOSIT: \$44,400.00 or Bid Bond. Said deposit shall constitute an opening bid at the appraised price.

HARVEST METHOD: Ground 12% Cable 88% Shovel logging and cable assist/tethered logging will only be allowed if rutting and skidding requirements can be met and a harvest plan is submitted and approved by the contract administrator. A 30' equipment limitation zone on all typed waters.

ROADS: 515.41 stations of required prehaul maintenance. 25.50 stations of decommissioning. Any road work, right-of-way timber falling and yarding, rock pit operations or operation of heavy equipment on the C-1200 STA 63+70-75+75 and the C-1240 STA 14+40-



TIMBER NOTICE OF SALE

40+00 performed during the marbled murrelet nesting season (April 1 through September 23) is restricted to two hours after sunrise to two hours before sunset. This restriction does not apply to hauling timber, rock or equipment.

ACREAGE DETERMINATION

CRUISE METHOD: Sale acreage was 100 GPS'd . Sale units were cruised using a variable plot sample.

FEES: \$72,131.00 is due on day of sale. \$9.00 per MBF is due upon removal. These are in addition to the bid price.

SPECIAL REMARKS: This timber sale is associated with the T3 research experiment (a collaboration with the University of Washington), see the H-140 clause for contract requirements.


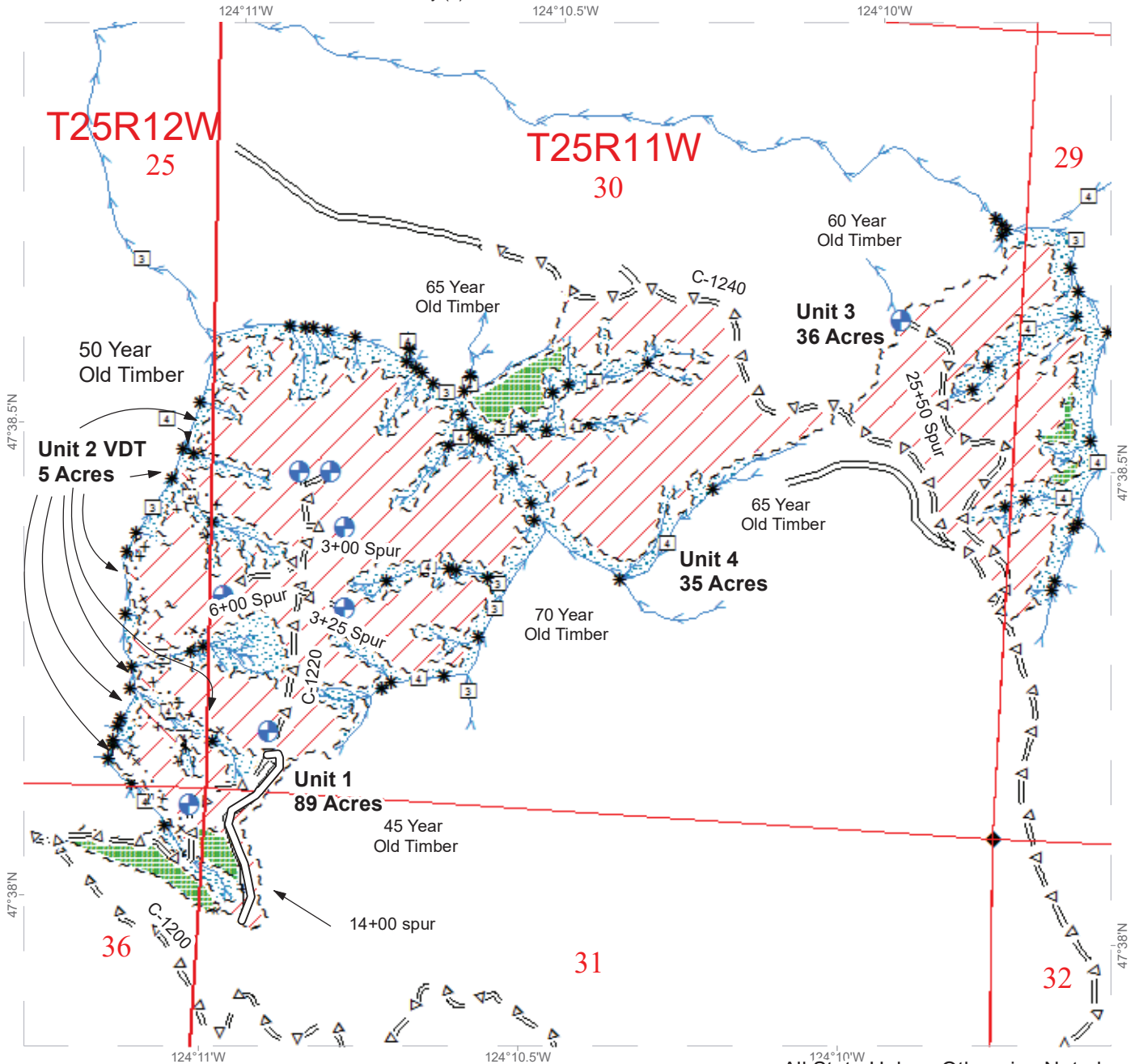
Extensions for this Contract are not an option.

Rock source development is required in accordance with the approved Rock Source Development and Reclamation Plan and as directed by the Contract Administrator in Copper Pit and must be completed by June 30, 2023

TIMBER SALE MAP

SALE NAME: T3 C-1200
AGREEMENT #: 30-102029
TOWNSHIP(S): T25R11W, T25R12W
TRUST(S): Common School and Indemnity (3)

REGION: Olympic Region
COUNTY(S): Jefferson
ELEVATION RGE: 400'-1160'



All State Unless Otherwise Noted

All Streams Type 5 Unless Otherwise Noted

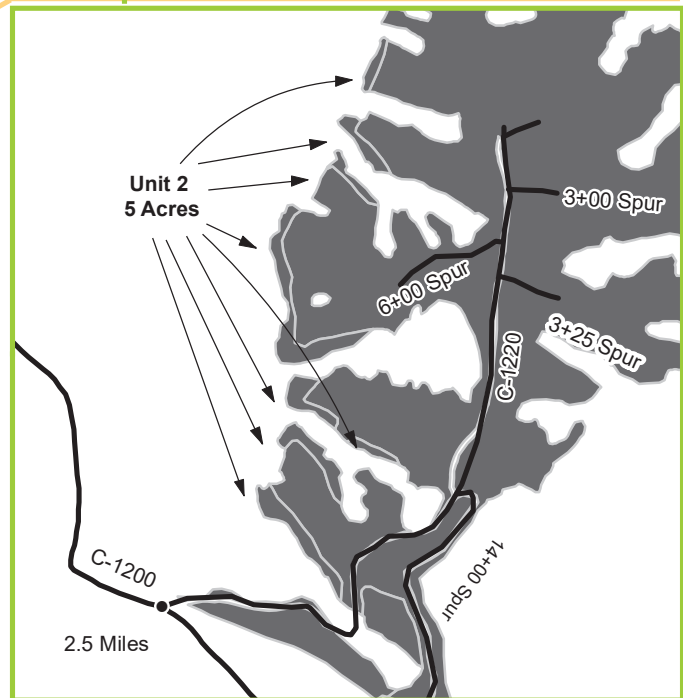
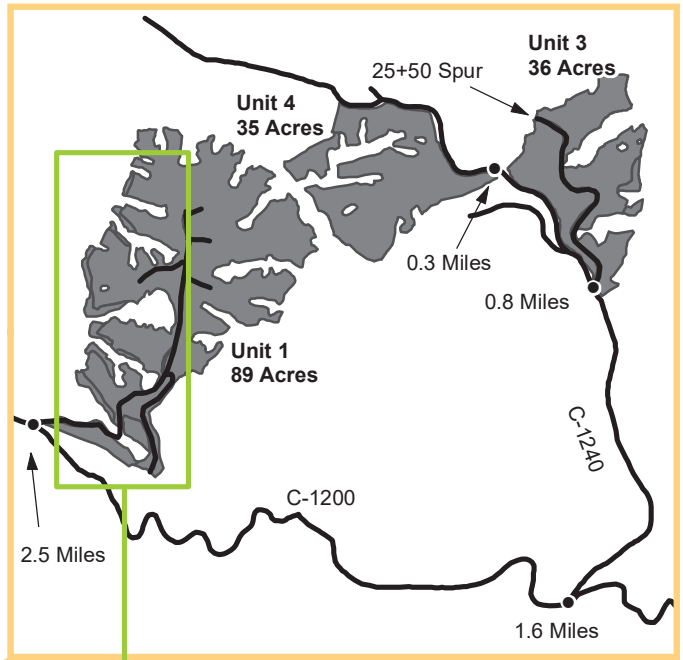
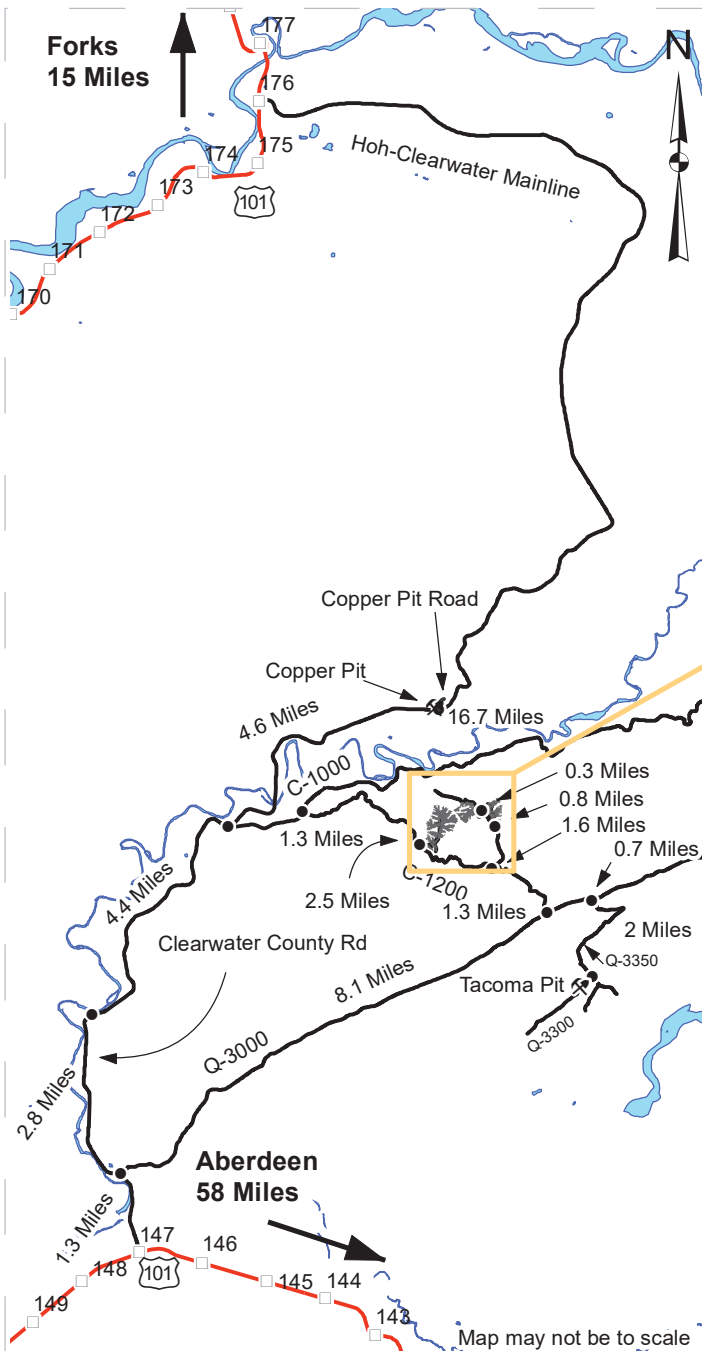
Existing Roads	Special Mgmt Area	Streams
Variable Retention Harvest	Leave Tree Tags	Stream Type
Variable Density Thinning	Existing Road	Survey Monument
Leave Tree Area	Optional Pre-Haul Maint.	Public Land Survey Townships
Riparian Mgt Zone	Proposed Landing	Public Land Survey Sections
Sale Boundary Tags	Stream Break	DNR Managed Lands



DRIVING MAP

SALE NAME: T3 C-1200
AGREEMENT#: 30-102029
TOWNSHIP(S): T25R11W, T25R12W
TRUST(S): Common School and Indemnity (3)

REGION: Olympic Region
COUNTY(S): Jefferson
ELEVATION RGE: 400'-1160'



- Timber Sale Area
- Distance Indicator
- Copper
- Tacoma Creek
- Milepost Markers
- Haul Route
- Highway
- Open Water

DRIVING DIRECTIONS:

Unit 1: From Copper Pit continue on Hoh-Clearwater Mainline for 4.6 miles. Turn left on the C-1000 and continue for 1.3 miles. Turn right on the C-1200. Continue on the C-1200 for 2.5 miles, turn left on to C-1220 to enter unit 1.

Unit 2: Located in western RMZs adjacent to unit 1.

Unit 3: From the C-1200/ C-1220 junction continue for 1.6 miles and turn left on the C-1240. Continue on the C-1240 for 0.8 miles to unit 3.

Unit 4: From unit 3 continue on C-1240 for 0.3 miles to reach unit 4 on the western side of C-1240.

Copper Pit: Head South from Forks, WA on HWY 101 for 15 miles. Turn left on the Hoh-Clearwater Mainline and continue for 16.7 miles. Turn right onto Copper Pit Road.

Tacoma Pit: From C-1200/C-1220 junction continue on C-1200 for 1.3 miles. Turn left on to Q-3000 and continue for 0.7 miles. Turn right on to Q-3350 and continue for 2 miles then merge onto the Q-3300. Continue for 0.1 miles and turn right on the Tacoma Pit access road.



TIMBER NOTICE OF SALE

SALE NAME: PUPPERS

AGREEMENT NO: 30-102176

AUCTION: November 15, 2022 starting at 10:00 a.m., **COUNTY:** Lewis
South Puget Sound Region Office, Enumclaw, WA

SALE LOCATION: Sale located approximately 5 miles northeast of Mineral.

**PRODUCTS SOLD
AND SALE AREA:**

All timber, except trees marked with blue paint or bounded out by yellow leave tree area tags, and down timber existing more than 5 years from the day of sale, bounded by the following: white timber sale boundary tags in Unit #1;

All timber bounded by orange right of way tags, except that title to timber within the right of way tags is not conveyed to the Purchaser unless the road segment is actually constructed in Unit #2;

All timber marked with a single band of orange paint along the RT100 and RT103 roads in Unit #3;

All forest products above located on part(s) of Sections 35 all in Township 15 North, Range 5 East, W.M., containing 84 acres, more or less.

CERTIFICATION: This sale is certified under the Sustainable Forestry Initiative® program Standard (cert no: PwC-SFIFM-513) and FSC 100% raw materials under the Forest Stewardship Council® Standard (cert no: BV-FM/COC-080501).

ESTIMATED SALE VOLUMES AND QUALITY:

Species	Avg DBH	Ring Count	Total MBF	MBF by Grade								
				1P	2P	3P	SM	1S	2S	3S	4S	UT
Douglas fir	19.1	8	3,522				20		2,259	1,099	144	
Hemlock	17.2		520						272	206	42	
Redcedar	24.6		77							66	11	
Red alder	13.9		68						4	32	32	
Maple	16.1		42						20	3	19	
Cottonwood	23.3		32					27	5			
Sale Total			4,261									

MINIMUM BID: \$1,736,000.00 **BID METHOD:** Sealed Bids

PERFORMANCE SECURITY: \$100,000.00 **SALE TYPE:** Lump Sum

EXPIRATION DATE: October 31, 2025 **ALLOCATION:** Export Restricted

BID DEPOSIT: \$173,600.00 or Bid Bond. Said deposit shall constitute an opening bid at the appraised price.

HARVEST METHOD: Harvest activities are estimated to be 50 percent uphill cable and 50 percent ground based harvest. Cable and ground based equipment, with cable-tethered equipment limited to sustained slopes 75 percent or less, self-leveling equipment limited to sustained slopes 65 percent or less, and all other ground based equipment limited to sustained slopes 45



TIMBER NOTICE OF SALE

percent or less. Yarding may be restricted during wet weather if rutting becomes excessive, per clause H-017.

In addition to the above restrictions, wildlife restrictions prohibit falling, and yarding in portions of Units #1, #2, and Unit #3 from March 1 to August 31, unless approved in writing by the State.

ROADS:

8.60 stations of required reconstruction. 54.84 stations of optional construction. 333.50 stations of required prehaul maintenance. 14.53 stations of abandonment, if constructed. Purchaser maintenance on the RT100 from station 61+60 to 152+25, RT102, RT103, RT103-1, and RT103-2 roads. Designated maintenance on all other roads used.

Rock for this proposal may be obtained from the State owned RT200 or PRS1 (a potential rock source on the RT103-2 Road) Pits at no cost to the Purchaser. Rock source development will be required per Section 6 in the Road Plan and as specified in the Rock Source Development Plan. Purchaser is required to notify the Contract Administrator a minimum of 3 calendar days prior to starting any operations in the rock source.

Operation of road construction equipment and rock haul will not be permitted from November 1 to May 15, nor on weekends or State recognized holidays, unless authority to do so is granted, in writing, by the Contract Administrator. If permission is granted to operate from November 1 to May 15, Purchaser shall comply with a maintenance plan, when a plan is determined necessary by the Contract Administrator, to include further protection of state resources per Road Plan clause 1-26.

In addition to the above restrictions, wildlife restrictions prohibit road work, rock pit operation, and heavy equipment operation on the RT103 from station 2+88 to 20+35, RT103-1 from station 0+00 to 3+35, and RT103-2 station from 0+00 to 26+57 from March 1 to August 31, unless approved in writing by the State. This restriction does not apply to the hauling of timber, rock, and equipment.

ACREAGE DETERMINATION

CRUISE METHOD: Unit #1 acreage was determined by traversing boundaries by GPS. Units #2 and #3 acreage were determined by multiplying length times width. GPS data files are available at DNR's website for timber sale packets. See cruise narrative for cruise method.

FEES: \$72,437.00 is due on day of sale. \$9.00 per MBF is due upon removal. These are in addition to the bid price.

SPECIAL REMARKS: Unit #3 is a daylighting unit along the RT100 and RT103 roads. Trees to be felled are marked with a single band of orange paint.

Purchaser shall cut all vine maple 8 feet or taller within the harvest unit, leaving a stump no more than 12 inches in height.

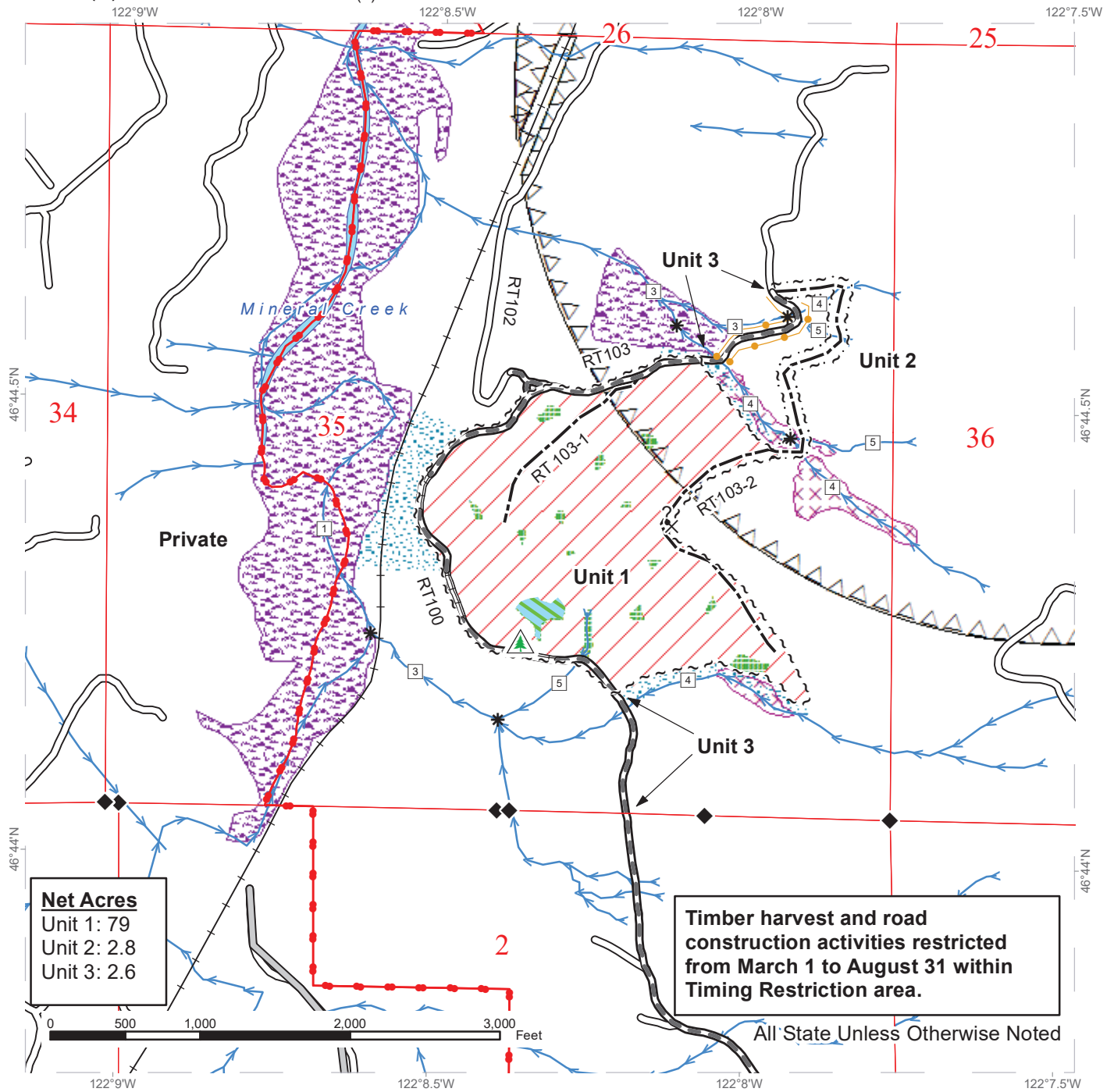
Note to cruisers and appraisers: Please refrain from leaving pink, orange or blue flagging from your cruises in or around the sale area to avoid confusion with DNR's marking. Additionally, for the safety of the public, please remove from roads and trails all string from string boxes used during appraising or cruising this sale.

See map for gate locations. Gate keys may be obtained by contacting the South Puget Sound Region Office at 360-825-1631 or by contacting Kevin Carlsen at 360-870-4090.

TIMBER SALE MAP

SALE NAME: PUPPERS
AGREEMENT #: 30-102176
TOWNSHIP(S): T15R5E
TRUST(S): State Forest Transfer (1)

REGION: South Puget Sound Region
COUNTY(S): Lewis
ELEVATION RGE: 1400-2040



Net Acres
 Unit 1: 79
 Unit 2: 2.8
 Unit 3: 2.6

Timber harvest and road construction activities restricted from March 1 to August 31 within Timing Restriction area.

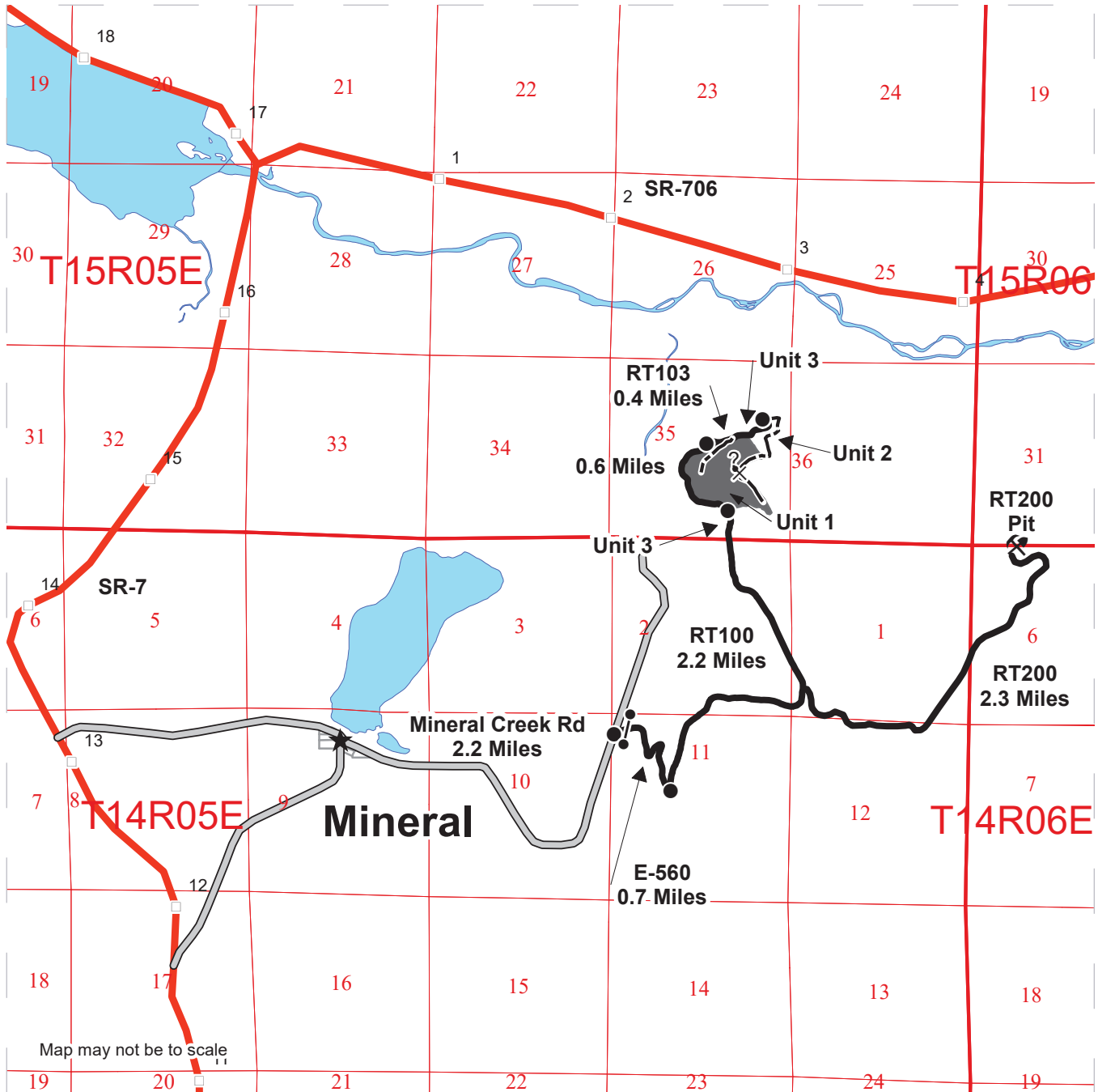
- | | | |
|-------------------------------|-------------------------------|---------------------------|
| Variable Retention Harvest | Right of Way Tags | Streams |
| Channel Migration Zone | Take / Removal Trees | Stream Type |
| Timing Restriction | County Road | Stream Type Break |
| Leave Tree Area | Existing Roads | Survey Monument |
| Riparian Mgt Zone | Required Pre-Haul Maintenance | Non-Tradeable Leave Trees |
| Tailhold Restriction Area | Required Reconstruction | Potential Rock Source |
| Non-tradeable Leave Tree Area | Optional Construction | DNR Managed Land |
| Sale Boundary Tags | Railroad | |



DRIVING MAP

SALE NAME: PUPPERS
 AGREEMENT#: 30-102176
 TOWNSHIP(S): T15R5E
 TRUST(S): State Forest Transfer (1)

REGION: South Puget Sound Region
 COUNTY(S): Lewis
 ELEVATION RGE: 1400-2040



Map may not be to scale

- Timber Sale Unit
- Distance Indicator
- Gate 383
- Potential Rock Source
- Rock Pit
- Town
- Haul Route
- Other Road
- Highway
- Milepost Markers
- Optional Construction
- County Road

DRIVING DIRECTIONS:

Unit 1, 2, and 3: Take Mineral Creek Road east from Mineral for 2.2 miles. Turn right onto the E-560 road and follow for 0.7 miles. Bear left and continue on the RT100 road for 2.2 miles to reach Units 1 and 3. Continue on the RT100 for 0.6 Miles. Turn right onto the RT103 and follow for 0.4 miles to reach Unit 2.

RT200 Pit: From the RT100 road veer left onto the RT200 road for 2.3 Miles to reach RT200 Pit.





TIMBER NOTICE OF SALE

SALE NAME: BROWNS CORNER

AGREEMENT NO: 30-102793

AUCTION: November 17, 2022 starting at 10:00 a.m., **COUNTY:** Pacific
Pacific Cascade Region Office, Castle Rock, WA

SALE LOCATION: Sale located approximately 19 miles Northwest of Raymond

PRODUCTS SOLD AND SALE AREA: All timber, except leave trees bound by yellow "Leave Tree Area" tags, leave trees marked with blue paint, and all down timber existing 10 years prior to the day of sale, and snags bounded by the following:

Unit 1 and Unit 2: White "Timber Sale Boundary" tags and pink "Timber Harvest Boundary" flagging and P&E-3000 road.

All forest products above located on part(s) of Sections 19 all in Township 13 North, Range 6 West, W.M., containing 28 acres, more or less.

CERTIFICATION: This sale is certified under the Sustainable Forestry Initiative® program Standard (cert no: PwC-SFIFM-513)

ESTIMATED SALE VOLUMES AND QUALITY:

Species	Avg DBH	Ring Count	Total MBF	MBF by Grade								
				1P	2P	3P	SM	1S	2S	3S	4S	UT
Douglas fir	21	6	832						600	199	23	10
Hemlock	16		359				11		165	142	37	4
Red alder	16		35						13	6	10	6
Redcedar	18		1							1	1	
Sale Total			1,227									

MINIMUM BID: \$396,000.00 **BID METHOD:** Sealed Bids

PERFORMANCE SECURITY: \$79,200.00 **SALE TYPE:** Lump Sum

EXPIRATION DATE: October 31, 2024 **ALLOCATION:** Export Restricted

BID DEPOSIT: \$39,600.00 or Bid Bond. Said deposit shall constitute an opening bid at the appraised price.

HARVEST METHOD: Shovel, Cable, Track skidder, and Cable-Assist. This sale is estimated to be 60% cable, cable-assist based harvest systems and 40% ground based harvesting systems. Ground based harvesting is restricted to sustained slopes of 40% or less. Cable assisted equipment is restricted to sustained slopes of 75% or less. See clause H-140 for further harvest requirements.



TIMBER NOTICE OF SALE

ROADS: 4.10 stations of optional construction. 56.25 stations of required prehaul maintenance. Rock used in accordance with the quantities in the ROCK LIST under this contract may be obtained at no cost to the Purchaser from the P&E Extension Quarry and P&E Extension Quarry Stockpile, located in Section 29, Township 13 North, Range 06 West, W.M. Rock for construction and pre-haul maintenance used in accordance with the quantities on the ROCK LIST may be obtained from any commercial source at the Purchaser's expense subject to written approval from Contract Administrator. See Road Plan 6-5 for more details. Road construction will not be permitted from October 1 to April 30 unless authorized in writing by the Contract Administrator. Road Construction and Pre-Haul maintenance will not be permitted from November 1 to April 30 unless authorized in writing by the Contract Administrator. See Road Plan 1-25 for additional information. The hauling of forest products will not be permitted from November 1 to April 30 unless authorized in writing by the Contract Administrator.

ACREAGE DETERMINATION

CRUISE METHOD: The sale acres were determined by GPS. The sale area was cruised using a variable plot cruise method.

FEES: \$20,859.00 is due on day of sale. \$9.00 per MBF is due upon removal. These are in addition to the bid price.

SPECIAL REMARKS: This sale contains approximately; 289 Mbf of DF HQ 2 Saw, 52 Mbf of DF HQ 3 Saw. See cruise for additional details.

Pacific County Haul Permits are required. See Clause G-39 for additional information.

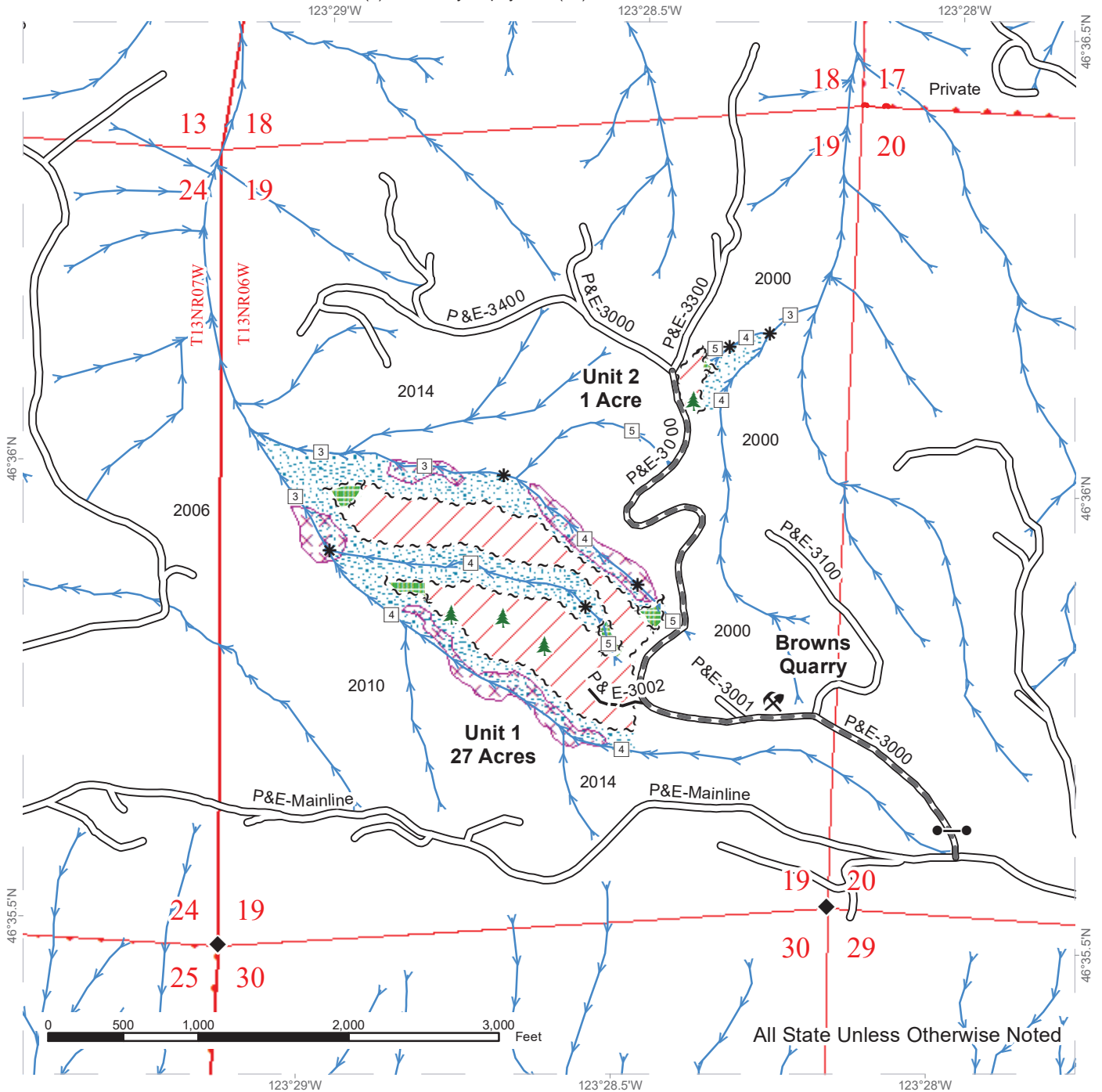
Intermediate supports may be required for corridors through a RMZ and harvesting in Unit 1.

Pre bunching may be required for Unit 1 depending on harvest plan brought forward by purchaser.

TIMBER SALE MAP

SALE NAME: BROWNS CORNER
AGREEMENT #: 30-102793
TOWNSHIP(S): T13R6W
TRUST(S): State Forest Purchase (2), University Repayment (41)

REGION: Pacific Cascade Region
COUNTY(S): Pacific
ELEVATION RGE: 760-1360

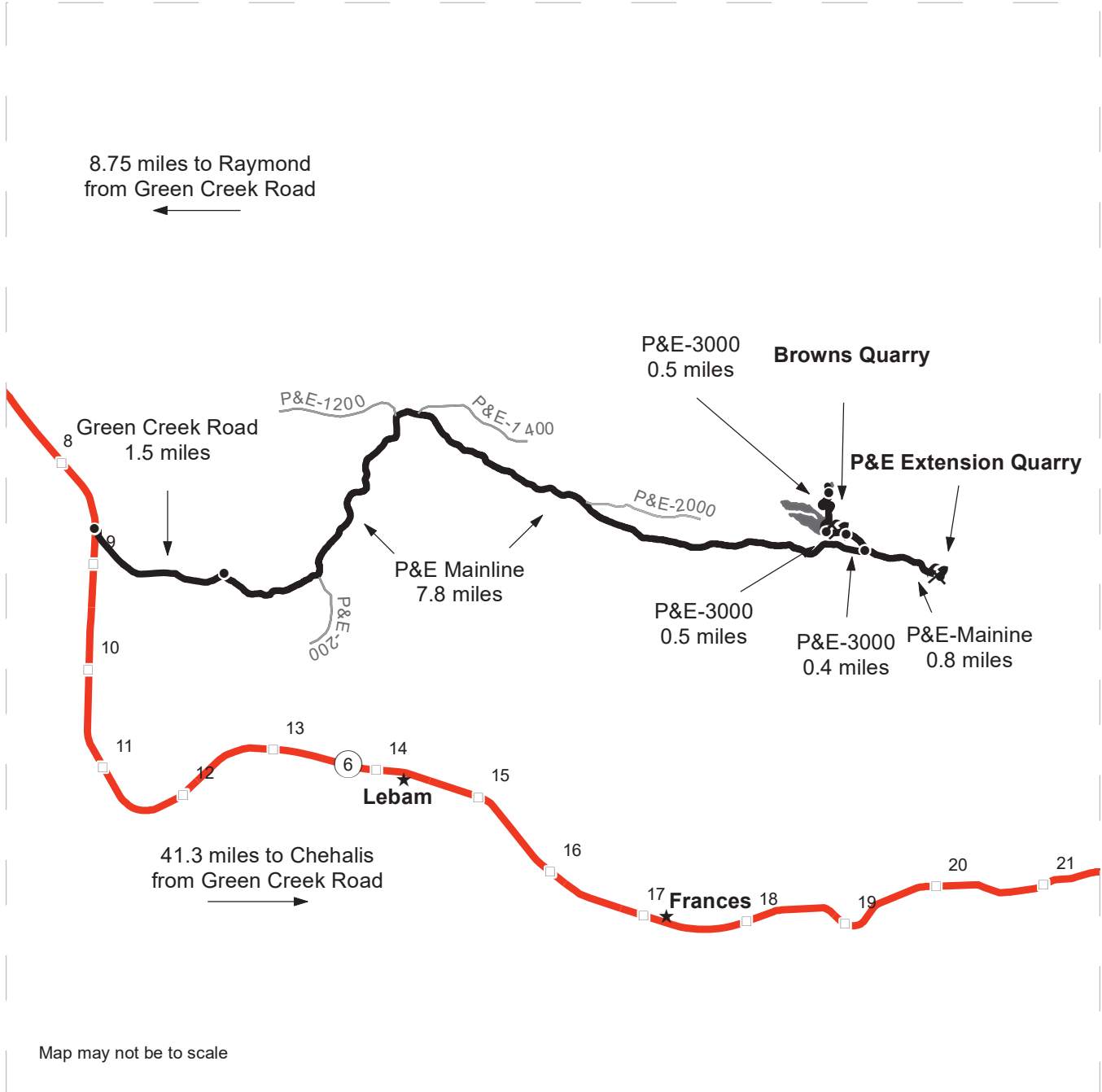


	Variable Retention Harvest		Existing Roads		Streams
	Leave Tree Area		Required Pre-Haul Maintenance		Stream Type
	Riparian Mgt Zone		Optional Construction		Stream Type Break
	Potentially Unstable Slopes				Survey Monument
	Sale Boundary Tags				Gate (PCP1-1)
	Leave Tree Tags				Leave Tree Area <1/4-acre
	Property Line				Browns Quarry

DRIVING MAP

SALE NAME: BROWNS CORNER
AGREEMENT#: 30-102793
TOWNSHIP(S): T13R6W
TRUST(S): State Forest Purchase (2), University Repayment (41)

REGION: Pacific Cascade Region
COUNTY(S): Pacific
ELEVATION RGE: 760-1360



Map may not be to scale

- Timber Sale Unit
- Highway
- Haul Route
- Milepost Markers
- Distance Indicator
- Rock Pit
- Town

DRIVING DIRECTIONS:

Units: Between MM 8 and 9 on State Route 6, turn onto Green Creek Rd. Continue on for 1.5 miles and turn on to the P+E Mainline for 7.8 miles and turn on to the P+E 3000 for 0.5 miles to Unit 1. Continue from Unit 1 on the P+E 3000 for 0.5 miles to Unit 2.

Rock Quarries: From the P+E Mainline and P+E 3000 junction, continue on the P+E Mainline for 0.8 miles to the P+E Extension Quarry. From the P+E Mainline and P+E 3000 junction continue on the P+E 3000 for 0.4 miles to the Browns Quarry.





TIMBER NOTICE OF SALE

SALE NAME: ORION

AGREEMENT NO: 30-100425

AUCTION: November 16, 2022 starting at 10:00 a.m., COUNTY: Skagit Northwest Region Office, Sedro Woolley, WA

SALE LOCATION: Sale located approximately 11 miles east of Sedro-Woolley, WA.

PRODUCTS SOLD AND SALE AREA:

All timber bounded by white timber sale boundary tags, property lines and the SK-ML Road, except cedar salvage (cedar snags, preexisting dead and down cedar trees and cedar logs), trees marked with blue paint on the bole and root collar, and forest products tagged out by yellow leave tree area tags in Unit #1.

All timber bounded by white timber sale boundary tags, property lines and the SK-121 Road, except cedar salvage (cedar snags, preexisting dead and down cedar trees and cedar logs), trees marked with blue paint on the bole and root collar, and forest products tagged out by yellow leave tree area tags in Unit #2.

All timber bounded by orange right-of-way tags.

All forest products above located on part(s) of Sections 1 all in Township 36 North, Range 5 East, W.M., containing 56 acres, more or less.

CERTIFICATION: This sale is certified under the Sustainable Forestry Initiative® program Standard (cert no: PwC-SFIFM-513)

ESTIMATED SALE VOLUMES AND QUALITY:

Table with columns: Species, Avg DBH, Ring Count, Total MBF, and MBF by Grade (1P, 2P, 3P, SM, 1S, 2S, 3S, 4S, UT). Rows include Douglas fir, Maple, Hemlock, Redcedar, Grand fir, Red alder, and Sale Total.

MINIMUM BID: \$697,000.00 BID METHOD: Sealed Bids

PERFORMANCE SECURITY: \$100,000.00 SALE TYPE: Lump Sum

EXPIRATION DATE: March 31, 2025 ALLOCATION: Export Restricted

BID DEPOSIT: \$69,700.00 or Bid Bond. Said deposit shall constitute an opening bid at the appraised price.

HARVEST METHOD: Cable or tethered equipment (See below for restrictions); shovel, feller-buncher, tracked skidder, or "6-wheeled rubber tired skidders with over-the-tire tracks spanning both sets of rear tires" on sustained slopes 40% or less; self-leveling equipment on sustained slopes 55% or less (See below for restrictions).



TIMBER NOTICE OF SALE

Purchaser must obtain prior written approval from the Contract Administrator for areas as to where to utilize self-leveling or tethered equipment prior to use. If ground disturbance is causing excessive damage, as determined by the Contract Administrator, the equipment will no longer be authorized. Falling and Yarding will not be permitted from November 1 to March 31 unless authorized in writing by the Contract Administrator (THIS PERTAINS TO GROUND-BASED EQUIPMENT ONLY) to reduce soil damage and erosion.

Additional restrictions apply, see Remarks section below.

ROADS:

25.16 stations of required construction. 435.16 stations of required prehaul maintenance. Rock may be obtained from the following source(s) on State land at no charge to the Purchaser: Quark Pit at station 61+77 of the SK-121 Road.

Development of existing rock source will involve drilling, shooting, and processing rock to generate riprap and 3-inch-minus ballast rock.

An estimated total quantity of rock needed for this proposal: 53 cubic yards of riprap and 2,855 cubic yards of ballast rock.

Additional restrictions apply, see Remarks section below.

Road work and the hauling of rock will not be permitted from November 1 to March 31. This will not be waived.

The hauling of forest products restriction also will not be waived: The hauling of forest products will not be permitted from November 1 to March 31.

ACREAGE DETERMINATION

CRUISE METHOD: Acres determined by GPS traverse. Cruise was conducted via fixed and variable plot sample type. See Cruise Narrative for further details. Shapefiles of units are available upon request, and on the DNR website after the BNR meeting in which the sale is presented.

FEES: \$42,245.00 is due on day of sale. \$9.00 per MBF is due upon removal. These are in addition to the bid price.

SPECIAL REMARKS:

1. Trees marked with orange "X" represent the last take tree along property line boundaries.
2. If an active Northern goshawk nest is found within 1,050 feet of the timber sale boundary, a restriction on operations is implemented that runs from April 1 through July 15. If an active nest is found within 650 feet of the timber sale boundary, a restriction on operations is implemented that runs from April 1 through August 31. Restriction on operations includes road building and timber harvesting (cutting and yarding of timber to a landing). Loading decked logs and hauling those logs are not restricted by the presence of an active goshawk nest.
3. A portion of the proposed haul route for Unit 1 on the existing mainline is within the buffer of a marbled murrelet occupied site. Road maintenance activities within this area will be confined to a "limited operating period" if they are to occur within the breeding season for this species. Any road maintenance in this area occurring between April 1 and September 23 can only occur between two hours after sunrise to two hours before sunset.



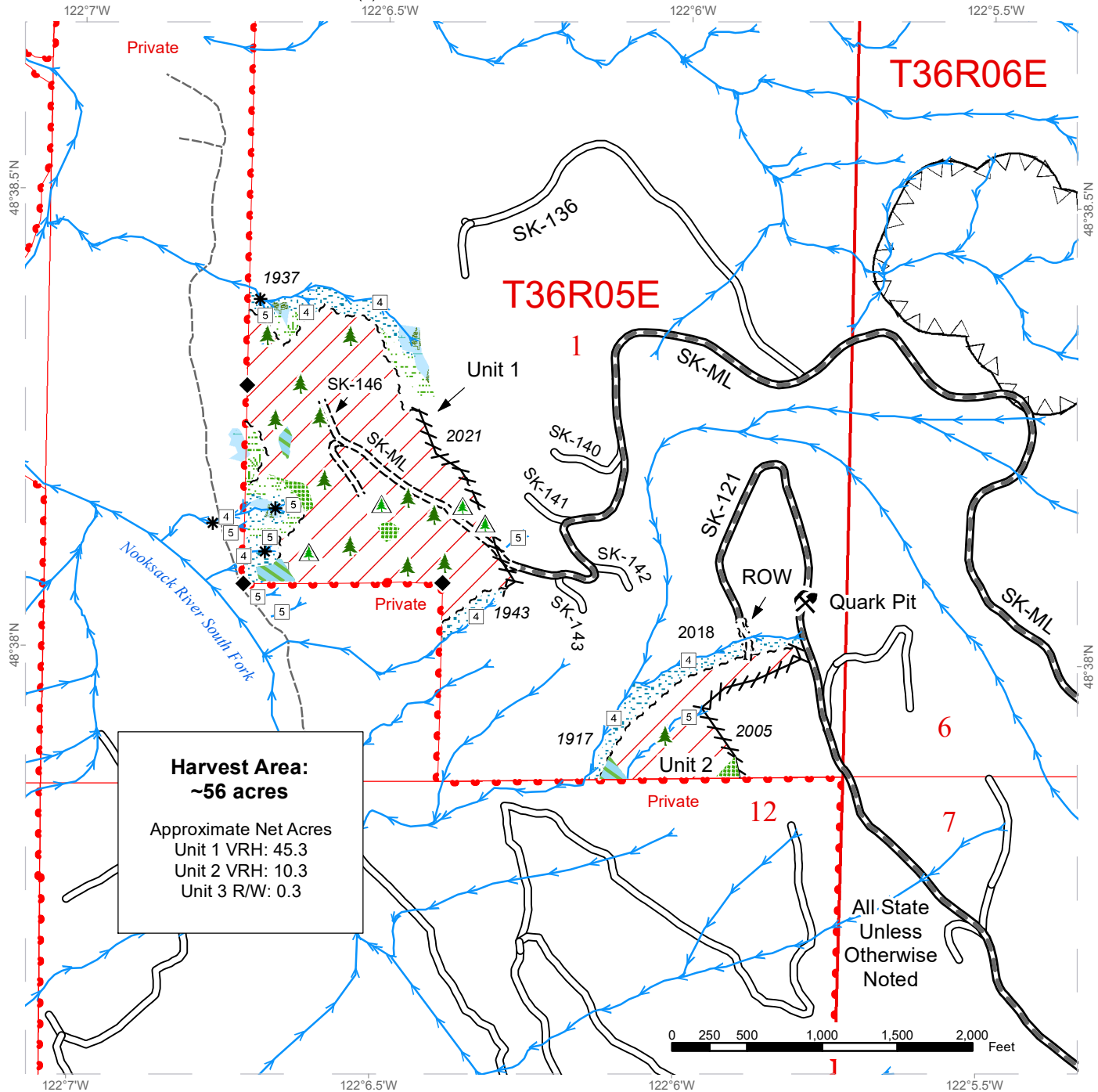
TIMBER NOTICE OF SALE

4. Road construction and hauling operations are restricted from November 1 to March 31. This shall not be waived.
5. Purchaser SHALL NOT place slash, logs or waste material within the special management area located uphill of the SK-ML from station 762+27 to station 763+40 as depicted on the Schedule C Map. This area shall be maintained to the satisfaction of the Contract Administrator and the local Cultural Resource Technician or Archaeologist throughout the duration of this contract term (G-031) including contract term adjustments and extensions.
6. HQ DF noted within the sale area.
7. Redcedar and Douglas-fir poles were noted within the sale area.
8. Per Clause H-040, Purchaser Harvest Plan, the plan must address the following: landings, yarding, and cable corridors related to Unit 2 which will likely involve yarding through a young stand. If forest products must be removed through this young stand to the east of Unit 2 the yarding corridor must be marked. There must also be an approved plan for harvesting behind the large non-tradeable leave tree area west of the intersection of the SK-ML and SK-146 in Unit 1.

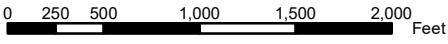
TIMBER SALE MAP

SALE NAME: ORION
AGREEMENT #: 30-100425
TOWNSHIP(S): T36R05E, T36R06E
TRUST(S): State Forest Transfer (1)

REGION: Northwest Region
COUNTY(S): Skagit
ELEVATION RGE: 500-1360



Harvest Area:
~56 acres
 Approximate Net Acres
 Unit 1 VRH: 45.3
 Unit 2 VRH: 10.3
 Unit 3 R/W: 0.3



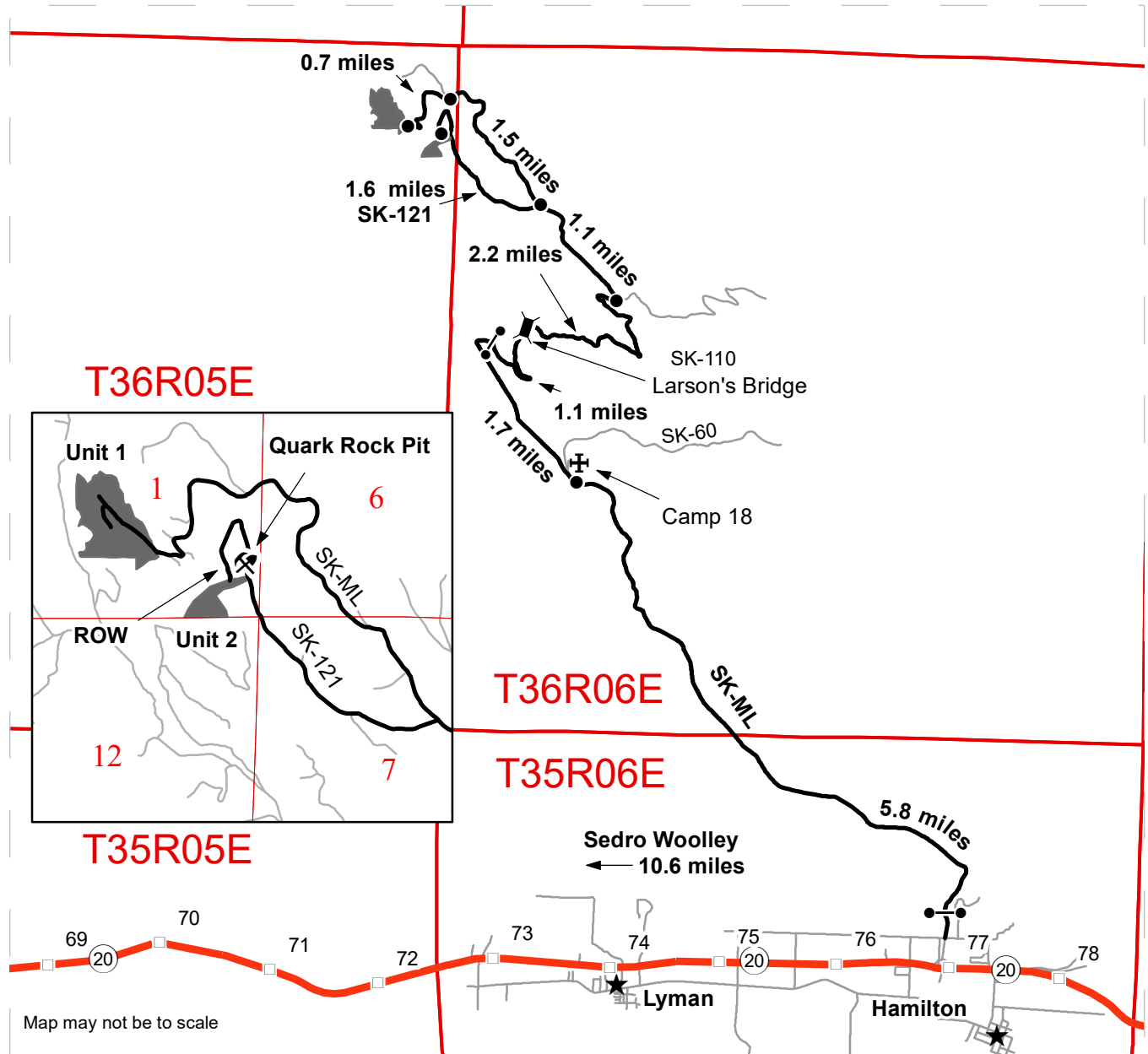
Variable Retention Harvest	Sale Boundary Tags	Existing Roads	Stream Type
Timing Restriction	Right of Way Tags	Required Pre-Haul Maintenance	Stream Type Break
Riparian Mgt Zone	Flag Line	Required Construction	Leave Tree Area <1/4-acre
Forested Wetland	DNR Managed Lands	Old Grades/Trails	Non-Tradeable LTA <1/4-acre
Wetland Mgt Zone		Streams	Survey Monument
Leave Tree Area			Rock Pit
Non-tradeable LTA			



VICINITY MAP

SALE NAME: ORION
AGREEMENT#: 30-100425
TOWNSHIP(S): T36R05E
TRUST(S): State Forest Transfer (1)

REGION: Northwest Region
COUNTY(S): Skagit
ELEVATION RGE: 500-1360



Map may not be to scale

	Timber Sale Unit
	Haul Route
	Other Roads
	Rock Pit
	Bridge
	Gate
	Town
	Other feature
	Distance Indicator
	Milepost Markers

Driving Directions

Unit 1:
 From I-5 travel east on Hwy 20 for approximately 10.6 miles (past mile marker 76). Turn left onto Cabin Creek Rd then right onto Hamilton Cemetery RD for 0.3 miles then left onto Scott Paper Rd.
 From the SK-ML gate (accessed with F1-3) travel 5.8 miles.
 At junction with SK-60 turn left onto SK-ML (signed as 160). Continue for 1.7 miles to a gate (F1-3). Stay on SK-ML for 1.1 miles to Larson's Bridge.
 Take 1st right after bridge and continue for 2.2 miles.
 Turn left at SK-110 junction and continue on SK-ML for 2.6 miles.
 Turn left to stay on the SK-ML for 0.7 miles.

Unit 2, ROW, & Quark Rock Pit:
 Follow the same directions as Unit 1, except, after 1.1 miles on the SK-ML from the SK-110 junction, turn left onto SK-121 travel 1.2 miles to the rock pit.
 Continue 0.4 miles from pit to ROW connected to Unit 2 (1.6 miles total from junction).





TIMBER NOTICE OF SALE

SALE NAME: BEEHIVE

AGREEMENT NO: 30-102965

AUCTION: November 17, 2022 starting at 10:00 a.m., **COUNTY:** Clark, Skamania
Pacific Cascade Region Office, Castle Rock, WA

SALE LOCATION: Sale located approximately 31 miles east of Woodland

**PRODUCTS SOLD
AND SALE AREA:**

All timber, except leave trees bound by yellow "Leave Tree Area" tags, leave trees marked with blue paint all downed timber greater than 36 inches diameter existing 5 years prior to the day of sale, bound by the following;

Unit 1: White "Timber Sale Boundary" tags with pink flagging, pink flagging along reprod, and the S-2000 Road.

Unit 2: White "Timber Sale Boundary" tags with pink flagging and reprod.

Units 3, 4 & 5: Orange "Right-of-Way" tags with orange flagging.

All forest products above located on part(s) of Sections 19 and 30 all in Township 6 North, Range 5 East, Sections 25 all in Township 6 North, Range 4 East, W.M., containing 116 acres, more or less.

CERTIFICATION: This sale is certified under the Sustainable Forestry Initiative® program Standard (cert no: PwC-SFIFM-513)

ESTIMATED SALE VOLUMES AND QUALITY:

Species	Avg DBH	Ring Count	Total MBF	MBF by Grade								
				1P	2P	3P	SM	1S	2S	3S	4S	UT
Douglas fir	25	10	5,384			1,089			3,336	843	89	27
Hemlock	15		723						420	191	85	27
Maple	16		68						28		30	10
Red alder	16		66						10	25	28	3
Redcedar	18		24							23	1	
Noble fir	25		6							2		4
Sale Total			6,271									

MINIMUM BID: \$2,145,000.00 **BID METHOD:** Sealed Bids

PERFORMANCE SECURITY: \$100,000.00 **SALE TYPE:** Lump Sum

EXPIRATION DATE: October 31, 2024 **ALLOCATION:** Export Restricted

BID DEPOSIT: \$214,500.00 or Bid Bond. Said deposit shall constitute an opening bid at the appraised price.



TIMBER NOTICE OF SALE

HARVEST METHOD: Cable, Cable-Assist, Shovel, Forwarder, and Track skidder. This sale is estimated to be 85% cable, cable-assist based harvest systems and 15% ground based harvesting systems. Ground based harvesting is restricted to sustained slopes of 45% or less. Cable assisted equipment is restricted to sustained slopes of 75% or less. See clause H-140 for further harvest requirements.

Unit 2: Tailholds located outside of harvest unit will be approved in writing by Contract Administrator. All merchantable timber cut for corridors outside harvest unit will be yarded and separated for scaling by Contract Administrator. Corridors will not exceed 10ft in width.

ROADS: 15.55 stations of required reconstruction. 19.04 stations of optional construction. 24.21 stations of optional reconstruction. 110.28 stations of required prehaul maintenance. 8.49 stations of abandonment, if built. 260.00 Required Post-Haul Maintenance. Rock used in accordance with the quantities on the ROCK LIST may be obtained from the Beehive Pit (Sec 30 T06N R05 E W.M). Rock for construction and pre-haul maintenance used in accordance with the quantities on the ROCK LIST may be obtained from any commercial source at the Purchaser's expense subject to written approval from Contract Administrator. Road construction will not be permitted from October 1 to April 30 unless authorized in writing by the Contract Administrator. Construction, Reconstruction and Maintenance will be restricted from October 1 to April 30. See Road Plan 1-25 for additional information. The hauling of forest products will not be permitted from October 1 to April 30 unless authorized in writing by the Contract Administrator.

ACREAGE DETERMINATION

CRUISE METHOD: The sale acres were determined by GPS. The sale area was cruised using a variable plot cruise method.

FEES: \$106,607.00 is due on day of sale. \$9.00 per MBF is due upon removal. These are in addition to the bid price.

SPECIAL REMARKS: This sale contains approximately 1,089 MBF special mill DF; 1,404 MBF high quality DF 2 Saw; 215 MBF DF high quality 3 saw. See Cruise for additional information.

The Purchaser is required to obtain a Forest Service Bridge Overload permit for each vehicle that exceeds the weight limits for crossing the FSR-54 Canyon Creek Bridge.

This sale was designed with a minimum tower height of 72 feet on all cable settings in Unit(s) 1 & 2.

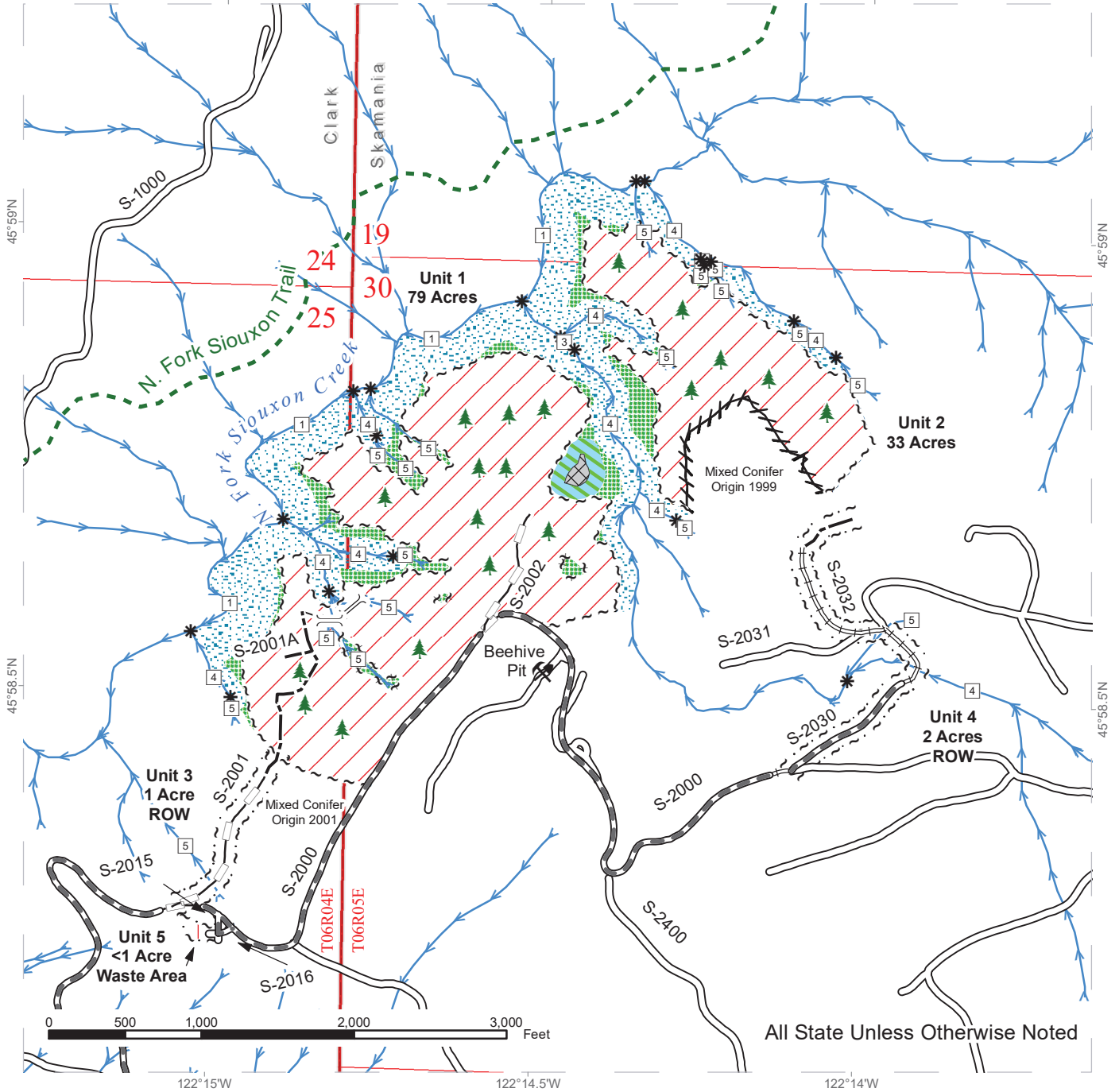
Harvester shall not block the S-2000 Road, unless authority is granted in writing by the Contract Administrator.

TIMBER SALE MAP

SALE NAME: BEEHIVE
AGREEMENT #: 30-102965
TOWNSHIP(S): T6R4E, T6R5E
TRUST(S): State Forest Purchase (2), State Forest Transfer (1)

REGION: Pacific Cascade Region
COUNTY(S): Clark, Skamania
ELEVATION RGE: 815-1800

122°15'W 122°14.5'W 122°14'W



All State Unless Otherwise Noted

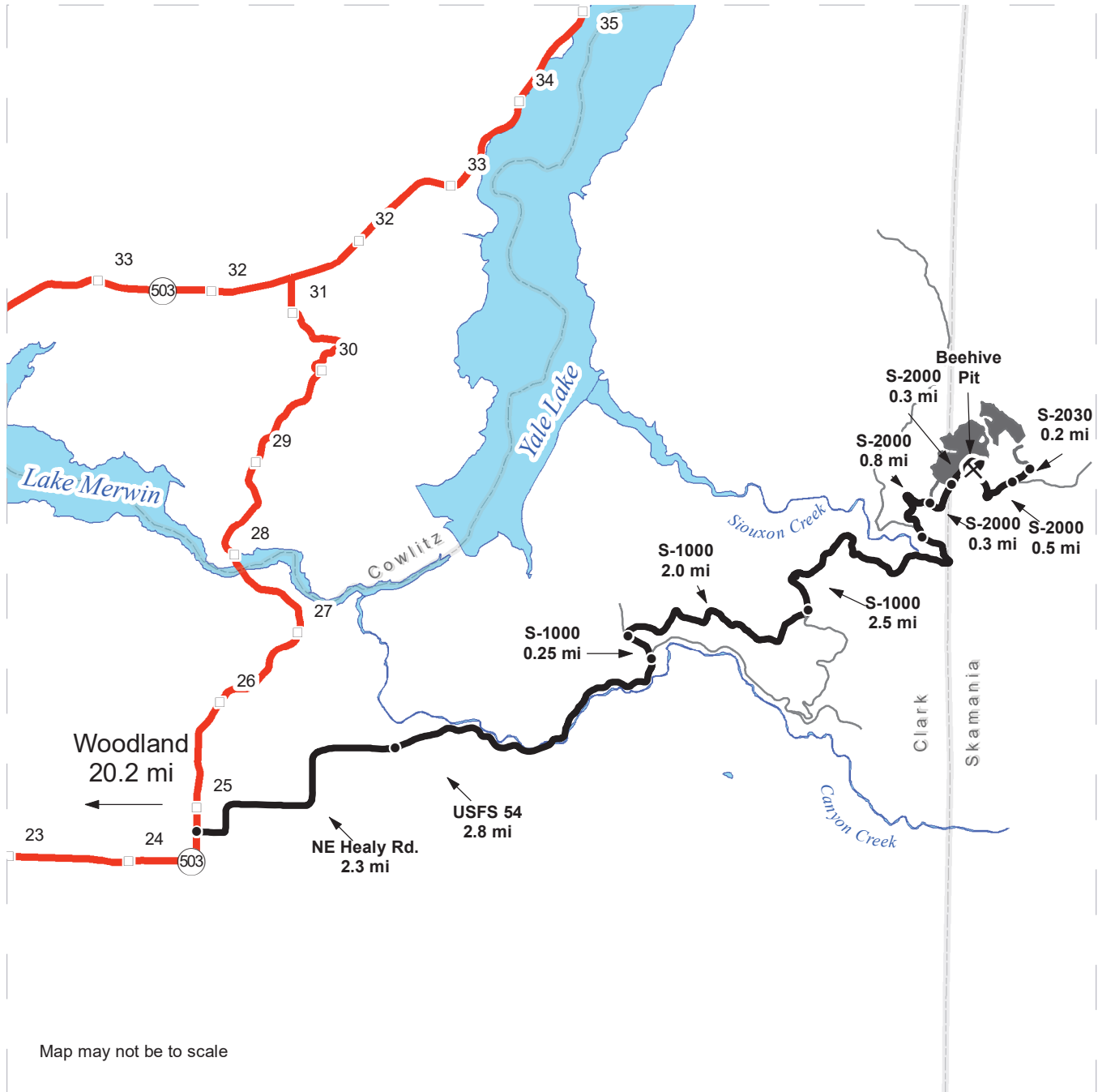
Variable Retention Harvest	Right of Way Tags	Streams
Waste Area	Flag Line	Stream Type
Leave Tree Area	Existing Roads	Stream Type Break
Riparian Mgt Zone	Required Pre-Haul Maintenance	Designated Crossing
Non-Forested Talus	Required Reconstruction	Leave Tree Area <1/4-acre
Talus Buffer	Optional Construction	Rock Pit
Sale Boundary Tags	Optional Reconstruction	Trail
Leave Tree Tags	Designated Skid Trail	



DRIVING MAP

SALE NAME: BEEHIVE
AGREEMENT#: 30-102965
TOWNSHIP(S): T6R4E, T6R5E
TRUST(S): State Forest Purchase (2), State Forest Transfer (1)

REGION: Pacific Cascade Region
COUNTY(S): Clark, Skamania
ELEVATION RGE: 815-1800



- Timber Sale Unit
- Haul Route
- Other Route
- Highway
- Milepost Markers
- Distance Indicator
- Rock Pit

DRIVING DIRECTIONS:

From State Route 503, 0.8 miles after milepost 24, turn right (east) onto NE Healy Road and follow for 2.3 mi. Continue heading (east) on USFS-54 for 2.8 mi. Take a left (north) on S-1000 for 0.25 mi. to S-1000/RS-1000 junction. Turn right (east) onto S-1000 and continue for 2.0 mi. to the S-1000/S-8050 junction, veer left (north) and continue 2.5 miles to the S-1000/S-2000 junction. From the S-1000/S-2000 junction turn right (northeast) on the S-2000 and continue for 0.8 mi. to Unit 3 (north) and Unit 5 (south). Continue on S-2000 for 0.3 mi to Unit 1. Continue on S-2000 for 0.3 mi to the Beehive Pit.

From the Beehive Pit continue 0.5 mile to S-2000/S-2030 junction turn left (northeast) on the S-2030 and continue for 0.2 miles to access Units 2 and 4.





TIMBER NOTICE OF SALE

SALE NAME: Q WALKER

AGREEMENT NO: 30-102732

AUCTION: November 15, 2022 starting at 10:00 a.m., COUNTY: Spokane
Northeast Region Office, Colville, WA

SALE LOCATION: Sale located approximately 10 miles east of Colbert, WA.

PRODUCTS SOLD AND SALE AREA: All green conifer species except for leave trees banded with blue paint in Units 1, 2 and 3 bounded by white timber sale boundary tags

All forest products above located on part(s) of Sections 16 all in Township 27 North, Range 45 East, W.M., containing 233 acres, more or less.

CERTIFICATION: This sale is certified under the Sustainable Forestry Initiative® program Standard (cert no: PwC-SFIFM-513)

ESTIMATED SALE VOLUMES AND QUALITY:

Table with columns: Species, Avg DBH, Ring Count, Total MBF, and MBF by Grade (P, SM, 1S, 2S, 3S, 4S, 5S, 6S, UT). Rows include Douglas fir, Grand fir, Redcedar, Hemlock, Larch, Ponderosa pine, Lodgepole, and Sale Total.

MINIMUM BID: \$1,350,000.00 BID METHOD: Sealed Bids

PERFORMANCE SECURITY: \$100,000.00 SALE TYPE: Lump Sum

EXPIRATION DATE: October 1, 2024 ALLOCATION: Export Restricted

BID DEPOSIT: \$135,000.00 or Bid Bond. Said deposit shall constitute an opening bid at the appraised price.

HARVEST METHOD: Rubber tired skidder, Track skidder, and Ground based equipment. Falling and Yarding will not be permitted from February 1 to May 15 unless authorized in writing by the Contract Administrator due to spring breakup.

ROADS: 437.17 stations of required prehaul maintenance. Road construction will not be permitted from November 1 to May 15 unless authorized in writing by the Contract Administrator due to frozen conditions and spring breakup. The hauling of forest products will not be permitted from February 1 to May 15 unless authorized in writing by the Contract Administrator due to spring breakup.

ACREAGE DETERMINATION



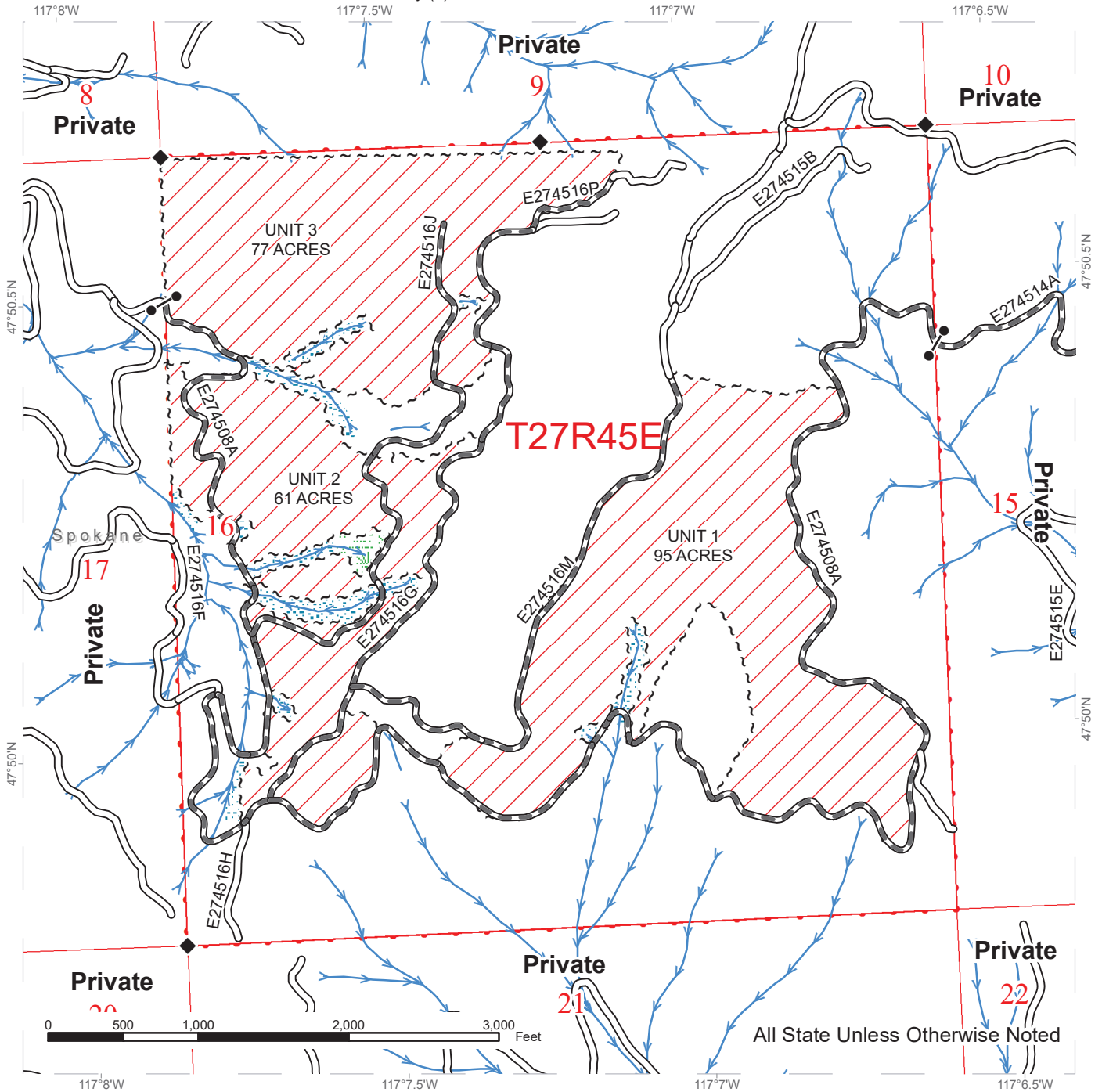
TIMBER NOTICE OF SALE

- CRUISE METHOD:** Acreage determined using GPS methods. Acreage shown above is net harvest acres in harvest units. Ponderosa pine and western red cedar: 8.0 - 17.5 inches dbh has a minimum top of 4.6 inch dib. All other species: 7.0 - 17.5 inches dbh has minimum top of 4.6 inch dib. All species 17.6 inches and greater dbh have a minimum top dib of 40% of dbh at 16 feet or a 6 inch top whichever is greater.
- FEES:** \$75,718.00 is due on day of sale. \$9.00 per MBF is due upon removal. These are in addition to the bid price.
- SPECIAL REMARKS:** Locked gates restrict access to the sale area. Contact the Northeast Region Office at (509) 684-7474 for access.

TIMBER SALE MAP

SALE NAME: Q WALKER
AGREEMENT #: 30-102732
TOWNSHIP(S): T27R45E
TRUST(S): Common School and Indemnity (3)

REGION: Northeast Region
COUNTY(S): Spokane
ELEVATION RGE: 2880-3320



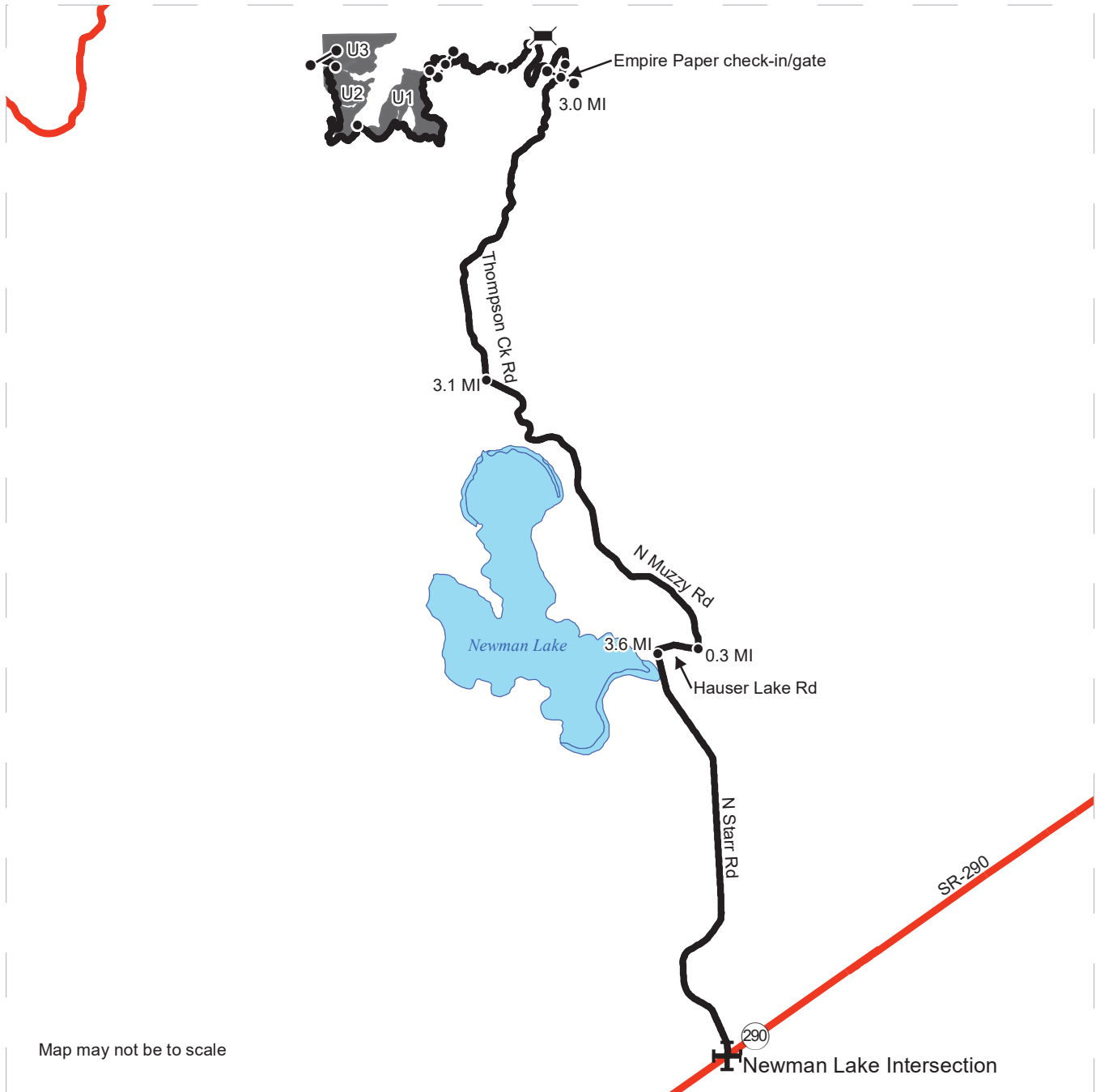
Public Land Survey Sections	Existing Roads	Streams
DNR Managed Lands	Required Pre-Haul Maintenance	Survey Monument
Variable Retention Harvest	Gate	
Riparian Mgt Zone		
Wetland Mgt Zone		
Sale Boundary Tags		



DRIVING MAP

SALE NAME: Q WALKER
AGREEMENT#: 30-102732
TOWNSHIP(S): T27R45E
TRUST(S): Common School and Indemnity (3)

REGION: Northeast Region
COUNTY(S): Spokane
ELEVATION RGE: 2880-3320



Map may not be to scale

- Timber Sale Unit
- Haul Route
- Highway
- Bridge
- Distance Indicator
- Gate
- Intersection

DRIVING DIRECTIONS:
 From Newman Lake at the intersection of Trent and Starr Road. Travel north on Starr Road for 3.6 miles to Hauser Lake Road intersection. Travel east on Hauser Lake Road for 0.3 mile to Muzzy Road. Turn left on Muzzy Road traveling northwest for 3.1 miles to Thompson Creek Road. Turn right and travel north on Thompson Creek Road for 3.0 miles to Inland Empire Paper check-in/gate. From the IEP gate, continue up Thompson Creek Road for 0.2 miles then turn left on the E274514E road. Travel 1.5 miles to the E274514A road. Continue west on the E274514A road for 0.6 miles to the yellow DNR gate. Continue on the E274508A road for 0.3 miles. Unit 1 will be located on the right hand side. Continue on the E274508A road to Unit 2 and Unit 3 for 1.6 miles. Unit 2 will be located on the right. To Unit 3, continue on the E274508A road for 1.4 miles, Unit 3 will be located on the right.









DRIVING MAP

SALE NAME: Q WALKER
AGREEMENT#: 30-102732
TOWNSHIP(S): T27R45E
TRUST(S): Common School and Indemnity (3)

REGION: Northeast Region
COUNTY(S): Spokane
ELEVATION RGE: 2880-3320



Map may not be to scale

	Timber Sale Unit
	Haul Route
	Other Route
	Bridge
	Distance Indicator
	Gate

DRIVING DIRECTIONS:
 From Newman Lake at the intersection of Trent and Starr Road. Travel north on Starr Road for 3.6 miles to Hauser Lake Road intersection. Travel east on Hauser Lake Road for 0.3 mile to Muzzy Road. Turn left on Muzzy Road traveling northwest for 3.1 miles to Thompson Creek Road. Turn right and travel north on Thompson Creek Road for 3.0 miles to Inland Empire Paper check-in/gate. From the IEP gate, continue up Thompson Creek Road for 0.2 miles then turn left on the E274514E road. Travel 1.5 miles to the E274514A road. Continue west on the E274514A road for 0.6 miles to the yellow DNR gate. Continue on the E274508A road for 0.3 miles. Unit 1 will be located on the right hand side. Continue on the E274508A road to Unit 2 and Unit 3 for 1.6 miles. Unit 2 will be located on the right. To Unit 3, continue on the E274508A road for 1.4 miles, Unit 3 will be located on the right.





TIMBER NOTICE OF SALE

SALE NAME: SPRINTER

AGREEMENT NO: 30-102942

AUCTION: November 15, 2022 starting at 10:00 a.m., COUNTY: Thurston South Puget Sound Region Office, Enumclaw, WA

SALE LOCATION: Sale located approximately 15 miles west of Olympia.

PRODUCTS SOLD AND SALE AREA:

All timber, except leave trees bounded out by yellow leave tree area tags, snags, down timber existing more than 5 years from the day of sale, and all trees 60 inches or larger measured at diameter at breast height, bounded by the following: white Timber Sale Boundary tags, the S-2000 and S-2200 roads, and timber type change marked with pink flagging in Unit #1;

All timber bounded by the following: white Timber Sale Boundary tags and the S-1800 Road in Quarry Development Unit #2.

All forest products above located on part(s) of Sections 9, 10, 15, 16 and 18 all in Township 18 North, Range 3 West, W.M., containing 78 acres, more or less.

CERTIFICATION: This sale is certified under the Sustainable Forestry Initiative® program Standard (cert no: PwC-SFIFM-513) and FSC 100% raw materials under the Forest Stewardship Council® Standard (cert no: BV-FM/COC-080501).

ESTIMATED SALE VOLUMES AND QUALITY:

Table with columns: Species, Avg DBH, Ring Count, Total MBF, and MBF by Grade (1P, 2P, 3P, SM, 1S, 2S, 3S, 4S, UT). Rows include Douglas fir, Maple, Redcedar, Hemlock, Red alder, and Sale Total.

MINIMUM BID: \$1,754,000.00 BID METHOD: Sealed Bids

PERFORMANCE SECURITY: \$100,000.00 SALE TYPE: Lump Sum

EXPIRATION DATE: October 31, 2024 ALLOCATION: Export Restricted

BID DEPOSIT: \$175,400.00 or Bid Bond. Said deposit shall constitute an opening bid at the appraised price.

HARVEST METHOD: Harvesting activities are estimated to be 60 percent cable and 40 percent ground based harvest. Cable and cable-tethered equipment is allowed on all slopes. Non-tethered self-leveling equipment limited to sustained slopes of 55 percent or less, all other ground based equipment limited to tracked equipment. 6-wheeled rubber tired skidders with over-the-tire tracks spanning both sets of rear tires are allowed on sustained slopes that are 45 percent or less. Yarding may be restricted during wet weather if rutting becomes excessive, per clause H-017.



TIMBER NOTICE OF SALE

The falling and yarding of forest products will not be permitted on weekends or State recognized holidays in Units #1 and #2, nor on weekdays from 7pm to 7am in Unit #2, unless authorized in writing by the Contract Administrator.

ROADS:

42.97 stations of optional construction. 428.66 stations of required prehaul maintenance. 30.57 stations of abandonment, if constructed. Purchaser maintenance on the S-Line (except from Summit Lake Rd. NW to S-1000), S-1800, S-2000, S-2200, S-2210, S-2245, and S-2245 EXT roads. Designated maintenance on all other roads used.

Rock for this proposal may be obtained from the State owned Critters Quarry and State 8 Quarry, as well as from the existing stockpile at the State 8 Quarry, at no cost to the Purchaser or any commercial rock source at the Purchaser's expense.

Purchaser is required to provide a stockpile of 2,000 cy of Pit Run in the Critters Quarry per Road Plan 6-65.

All road work activities will not be permitted from November 1 to April 30, nor on weekends or State recognized holidays, unless authority to do so is granted, in writing, by the Contract Administrator. If permission is granted to operate from November 1 to April 30, a maintenance plan may be required per Road Plan clause 1-26.

The hauling of forest products will not be permitted from November 1 to April 30, nor on weekends or State recognized holidays, in Units #1 and #2, unless authorized in writing by the Contract Administrator. In addition, the hauling of forest products will not be permitted on weekdays from 7pm to 7am in Unit #2, unless authorized in writing by the Contract Administrator. If permission is granted to operate from November 1 to April 30, preventative measures may be required to protect water, soil, roads and other forest assets.

ACREAGE DETERMINATION

CRUISE METHOD: Unit acreage was determined by traversing boundaries by GPS in all units. GPS data files are available at DNR's website for timber sale auction packets. See cruise narrative for cruise method.

FEES: \$72,522.00 is due on day of sale. \$9.00 per MBF is due upon removal. These are in addition to the bid price.

SPECIAL REMARKS: See map for gate locations. Gate keys may be obtained by contacting the South Puget Sound Region office at (360) 825-1631 or by contacting Dee Dee Korsikas-Fogg at (425) 681-0448.

This sale includes high quality Douglas-fir logs. Unit #1 consists of two different timber types, see cruise for details.

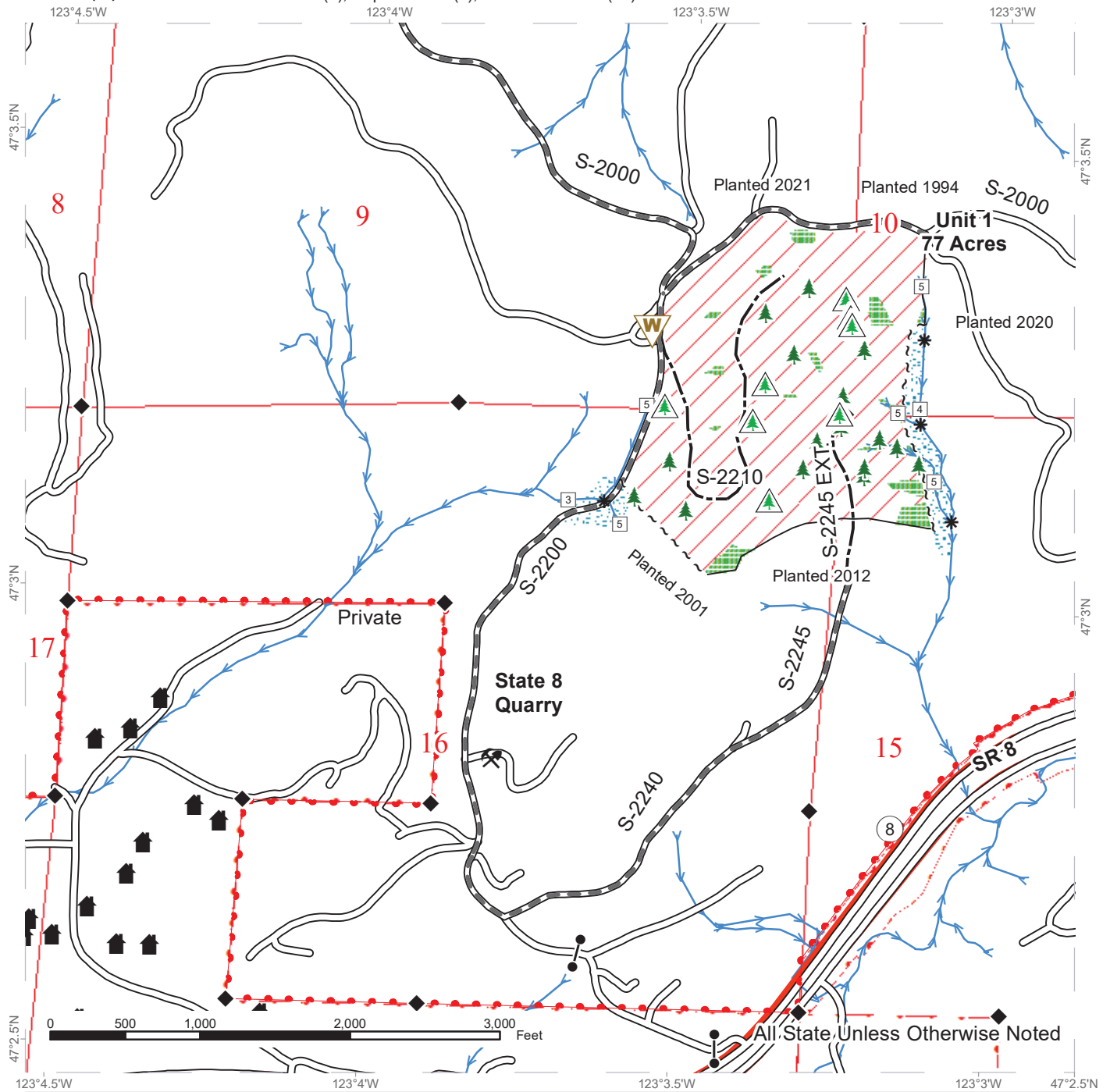
Purchaser shall cut all hardwood stems 6 feet in height or greater within Unit #1, leaving a stump no more than 12 inches in height.

Note to cruisers and appraisers: Please refrain from leaving pink, orange or blue flagging from your cruises in or around the sale area to avoid confusion with DNR's marking. Additionally, for the safety of the public, please remove from roads and trails all string from string boxes used during appraising or cruising this sale.

TIMBER SALE MAP

SALE NAME: SPRINTER
AGREEMENT #: 30-102942
TOWNSHIP(S): T18R3W
TRUST(S): Common School (3), Capitol Grant (7), Scientific School (10)

REGION: South Puget Sound Region
COUNTY(S): Thurston
ELEVATION RGE: 560-1120



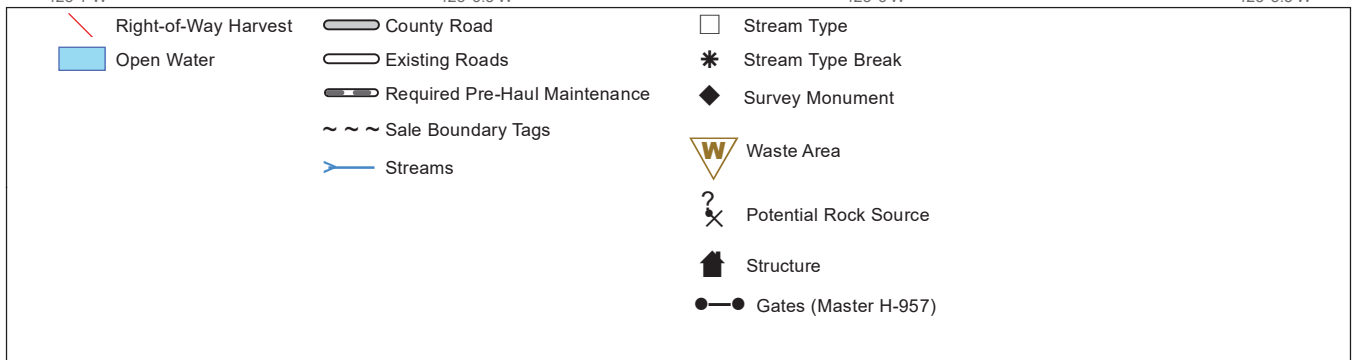
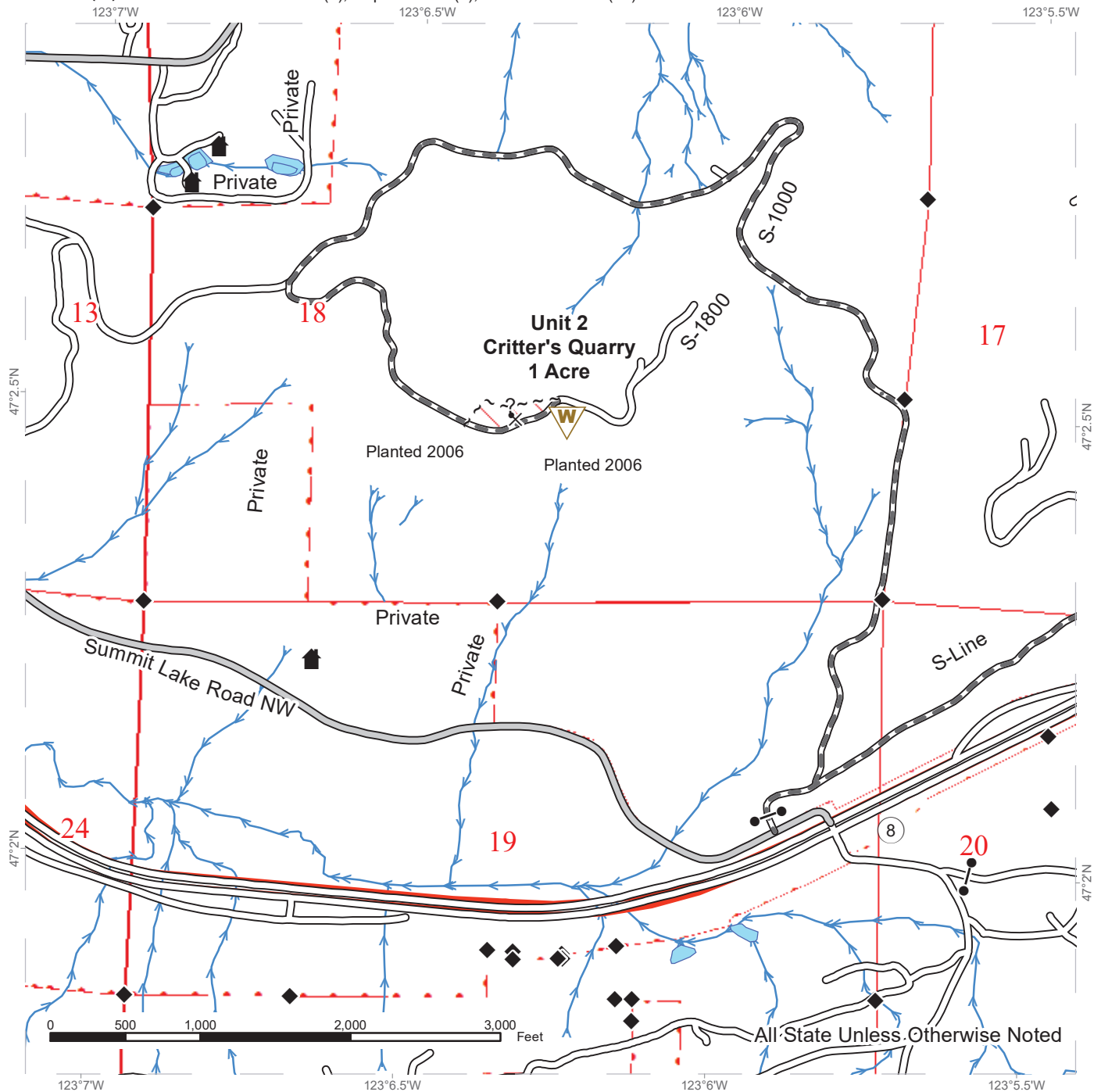
Variable Retention Harvest	Existing Roads	Stream Type
Leave Tree Area	Required Pre-Haul Maintenance	Stream Type Break
Riparian Mgt Zone	Optional Construction	Survey Monument
	Sale Boundary Tags	Waste Area
	Property Line	Leave Tree Area <1/4-acre
	Timber Type Change	Non-Tradeable Leave Trees
	Streams	Structure
		Gates (Master H-957)



TIMBER SALE MAP

SALE NAME: SPRINTER
AGREEMENT #: 30-102942
TOWNSHIP(S): T18R3W
TRUST(S): Common School (3), Capitol Grant (7), Scientific School (10)

REGION: South Puget Sound Region
COUNTY(S): Thurston
ELEVATION RGE: 560-1120



DRIVING MAP

SALE NAME: SPRINTER
AGREEMENT#: 30-102942
TOWNSHIP(S): T18R3W
TRUST(S): Common School (3), Capitol Grant (7), Scientific School (10)

REGION: South Puget Sound Region
COUNTY(S): Thurston
ELEVATION RGE: 560-1120



Map may not be to scale

- Timber Sale Unit
- Haul Route
- Other Road
- Milepost Markers
- Highway
- County Road
- Distance Indicator
- Gate (Master H-957)
- Potential Rock Source
- Rock Pit

Driving Directions

From SR 8, near milepost 16, turn right onto Summit Lake Road NW. Turn right onto the S-Line.

Unit 2:
 After 0.1 miles, turn left onto the S-1000. Continue 1.8 miles and turn left onto the S-1800. Continue 0.4 miles to Unit 2.

Unit 1:
 From the S-Line/S-1000 junction, continue on the S-Line for 2.6 miles to the S-2000. Turn right onto the S-2000 and continue for 1.2 miles to Unit 1, and an additional 0.7 miles on the S-2200 to State 8 Quarry





TIMBER NOTICE OF SALE

SALE NAME: Q BUCK CENTRAL

AGREEMENT NO: 30-103207

AUCTION: November 15, 2022 starting at 10:00 a.m.,
Northeast Region Office, Colville, WA

COUNTY: Okanogan

SALE LOCATION: Sale located approximately 17 miles west of Okanogan, WA.

**PRODUCTS SOLD
AND SALE AREA:**

All green conifer species except for leave trees banded with orange paint and all standing snags excluding ponderosa pine, except for two standing snags per acre in Units 1 and 2 bounded by white timber sale boundary tags and all right of way timber bounded by orange right of way tags.

All forest products above located on part(s) of Sections 4 all in Township 33 North, Range 24 East, Sections 28, 29, 32 and 33 all in Township 34 North, Range 24 East, W.M., containing 121 acres, more or less.

CERTIFICATION: This sale is certified under the Sustainable Forestry Initiative® program Standard (cert no: PwC-SFIFM-513)

ESTIMATED SALE VOLUMES AND QUALITY:

Species	Avg Ring DBH	Ring Count	Total MBF	MBF by Grade									
				P	SM	1S	2S	3S	4S	5S	6S	UT	
Douglas fir	17.3		1,366				795	494	77				
Ponderosa pine	17.1		530							254	276		
Larch	11.9		55						42	13			
Spruce	21		25				13	11	1				
Sale Total			1,976										

MINIMUM BID: \$231,000.00

BID METHOD: Sealed Bids

PERFORMANCE

SECURITY: \$46,200.00

SALE TYPE: Lump Sum

EXPIRATION DATE: November 30, 2025

ALLOCATION: Export Restricted

BID DEPOSIT: \$23,100.00 or Bid Bond. Said deposit shall constitute an opening bid at the appraised price.

HARVEST METHOD: Rubber tired skidder, Track skidder, and Ground based equipment. Falling and Yarding will not be permitted from March 1 to May 1 unless authorized in writing by the Contract Administrator due to spring breakup.

ROADS: 38.47 stations of required construction. 218.32 stations of required prehaul maintenance. 13.03 stations of abandonment. Road construction will not be permitted from November 15 to May 1 unless authorized in writing by the Contract Administrator due to frozen conditions and spring breakup. The hauling of forest products will not be permitted from March 1 to May 1 unless authorized in writing by the Contract Administrator due to spring breakup.

ACREAGE DETERMINATION



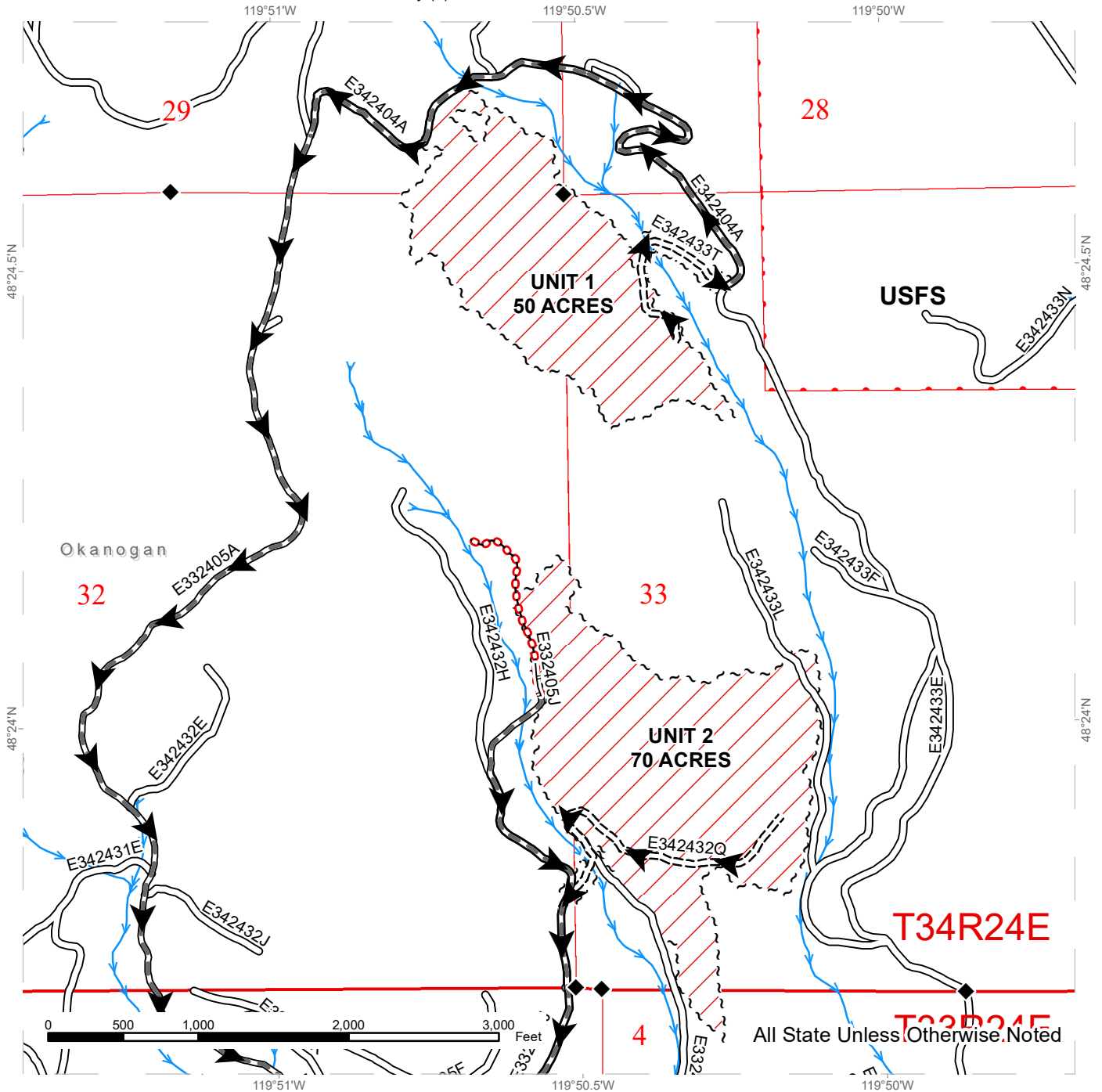
TIMBER NOTICE OF SALE

- CRUISE METHOD:** Acreage determined using GPS methods. Acreage shown above is net harvest acres in harvest units. Ponderosa pine: 8.0 - 17.5 inches dbh has a minimum top of 4.6 inch dib. All other species: 7.0 - 17.5 inches dbh has minimum top of 4.6 inch dib. All species 17.6 inches and greater dbh have a minimum top dib of 40% of dob at 16 feet or a 6 inch top whichever is greater.
- FEES:** \$33,592.00 is due on day of sale. \$9.00 per MBF is due upon removal. These are in addition to the bid price.
- SPECIAL REMARKS:** No operations associated with timber harvest, hauling or road work in portions of Unit 1, all of Unit 2 and associated roads will be permitted from March 1 to August 1 or later if the known goshawk nest is active during the year of harvest.

TIMBER SALE MAP

SALE NAME: Q BUCK CENTRAL
AGREEMENT #: 30-103207
TOWNSHIP(S): T33R24E, T34R24E
TRUST(S): Common School and Indemnity (3)

REGION: Northeast Region
COUNTY(S): Okanogan
ELEVATION RGE: 3280-4120

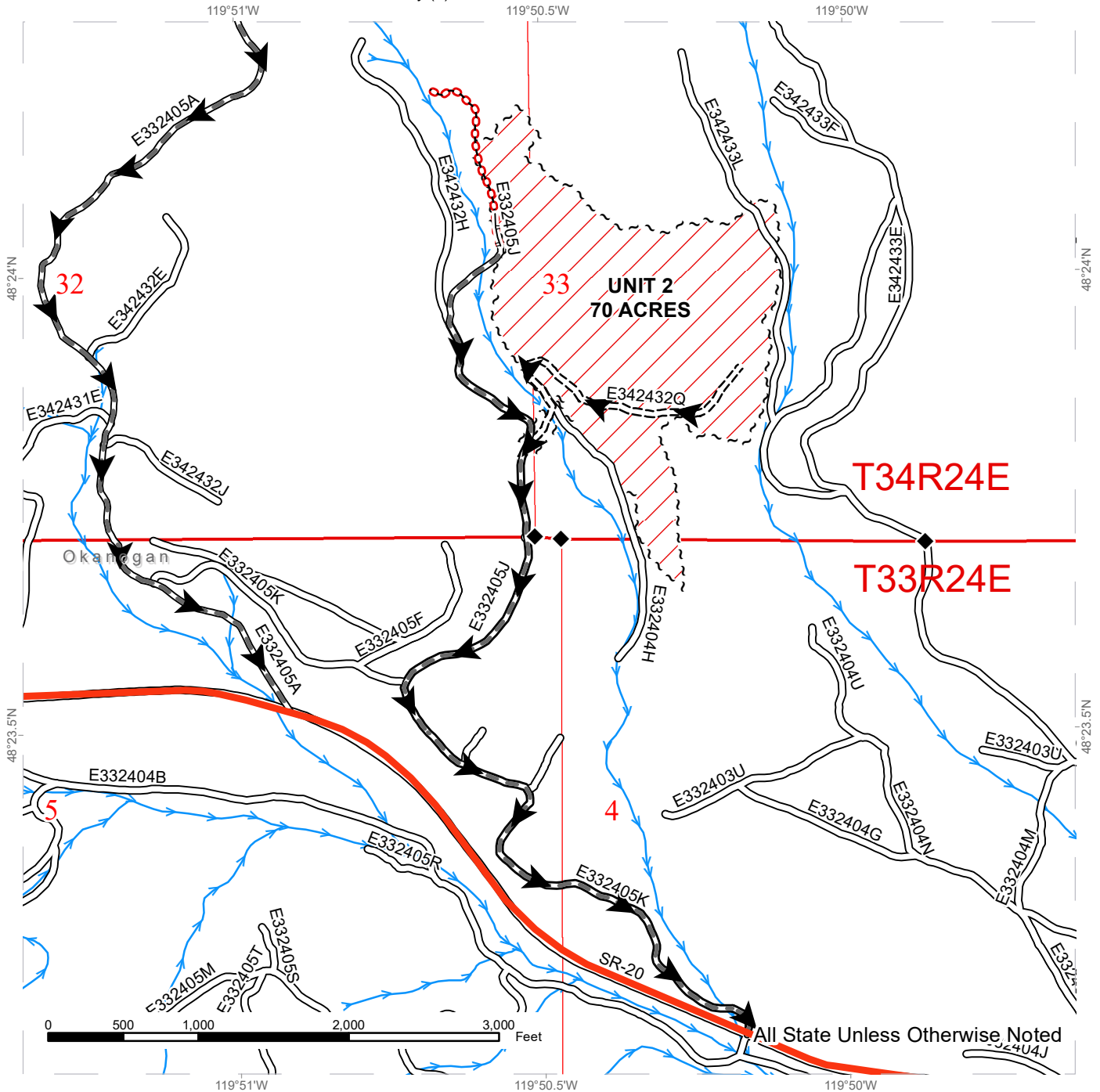


Public Land Survey Townships	Existing Roads	Streams
DNR Managed Lands	Required Pre-Haul Maintenance	Survey Monument
Variable Retention Harvest	Required Construction	
Sale Boundary Tags	Designated Skid Trail	
Right of Way Tags = 1 acre	Required Abandonment	
	Haul Route	

TIMBER SALE MAP

SALE NAME: Q BUCK CENTRAL
AGREEMENT #: 30-103207
TOWNSHIP(S): T33R24E, T34R24E
TRUST(S): Common School and Indemnity (3)

REGION: Northeast Region
COUNTY(S): Okanogan
ELEVATION RGE: 3280-4120



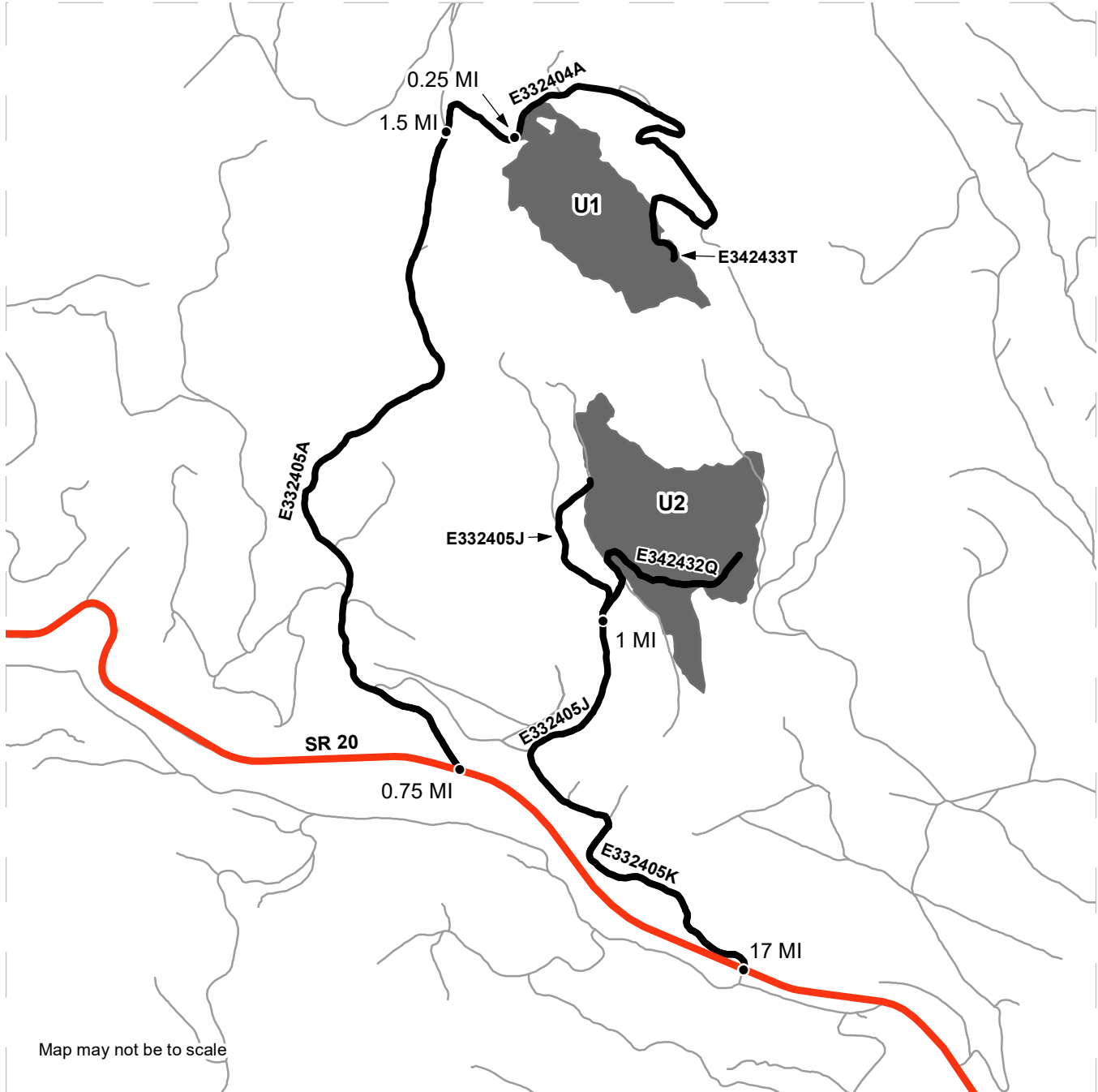
Public Land Survey Townships	Existing Roads	Streams
DNR Managed Lands	Required Pre-Haul Maintenance	Survey Monument
Variable Retention Harvest	Required Construction	
Sale Boundary Tags	Designated Skid Trail	
Right of Way Tags = 1 acre	Required Abandonment	
	Haul Route	
	Highway	



DRIVING MAP

SALE NAME: Q BUCK CENTRAL
AGREEMENT#: 30-103207
TOWNSHIP(S): T33R24E, T34R24E
TRUST(S): Common School and Indemnity (3)

REGION: Northeast Region
COUNTY(S): Okanogan
ELEVATION RGE: 3280-4120



<ul style="list-style-type: none"> Timber Sale Unit Haul Route Other Route Highway Distance Indicator 	<p><u>DRIVING DIRECTIONS:</u></p> <p>From Okanogan, WA, travel approximately 17 miles west on State Route 20 to DNR road E332405K on north side of highway. Turn right (north) off of highway and proceed through stretch gate. Unit 2 is located approximately 1 mile from the highway. Unit 1 may be reached by continuing an additional 0.75 miles on State Route 20 past Unit 2 to Buck Mtn Lookout Road (E332405A). Continue on E332405A for 1.5 miles and turn right at the fork onto road E332404A. Unit 1 is located approximately 0.25 miles from fork.</p>
---	---



DRIVING MAP

SALE NAME: Q BUCK CENTRAL
AGREEMENT#: 30-103207
TOWNSHIP(S): T33R24E, T34R24E
TRUST(S): Common School and Indemnity (3)

REGION: Northeast Region
COUNTY(S): Okanogan
ELEVATION RGE: 3280-4120



Map may not be to scale

- Timber Sale Unit
- Haul Route
- Highway
- Distance Indicator
- Town

DRIVING DIRECTIONS:

From Okanogan, WA, travel approximately 17 miles west on State Route 20 to DNR road E332405K on north side of highway. Turn right (north) off of highway and proceed through stretch gate. Unit 2 is located approximately 1 mile from the highway. Unit 1 may be reached by continuing an additional 0.75 miles on State Route 20 past Unit 2 to Buck Mtn Lookout Road (E332405A). Continue on E332405A for 1.5 miles and turn right at the fork onto road E332404A. Unit 1 is located approximately 0.25 miles from fork.



**State of Washington
Department of Natural Resources**

SEALED BID FORM

Sale Name _____ Agreement Number _____

_____ hereby submits the following bid for timber.
(Print full, legal company name)

(Street address, City, State, Zip Code)

(Phone Number)

Lump Sum Bid (Not Including Fees) \$ _____ **For Total Sale**

Weight Scale Sale Bid (Not Including Fees) \$ _____ / **Ton**

Scribner Scale Sale Bid (Not Including Fees) \$ _____ / **MBF For Biddable Species**

BID DEPOSIT

Bid Deposit Amount: \$ _____

Bid Deposit Type:

- Cash, certified check, cashiers check, or money order
 Per Sale Bid Bond
 Statewide Bid Bond, Number _____

Within 30 days of confirmation date the successful bidder agrees to furnish Performance Security acceptable to the State in the amount specified on the Notice of Sale. Performance Security must guarantee performance of all provisions of the contract and payment of any damages caused by operations under the contract or resulting from the successful bidders noncompliance with any rule or law.

Bidder's Warranty and Bid Signature

By signing and submitting this bid as an offer to purchase forest products from the State, the Bidder hereby warrants to the State that they have had an opportunity to fully inspect the sale area and the forest products being sold. Bidder further warrants to the State that they enter this bid based upon their own judgments of the value of the forest products, formed after their own examination and inspection of both the timber sale area and the forest products being sold. Bidder also warrants to the State that they enter this bid without any reliance upon the volume estimates, acreage, appraisals, pre-bid documentation, or any other representation by the Washington State Department of Natural Resources.

_____ Date _____
(Signature of Authorized Representative submitting this bid)

(Print **name and title** of Authorized Representative submitting this bid)

Note: all sales are subject to confirmation by the Commissioner of Public Lands (Refer 79.15.120)

Instructions For Completing Sealed Bid Form

All bids submitted for the purchase of forest products being sold by the Washington State Department of Natural Resources must have an original signature on behalf of the person or entity submitting the bid, and must be on the form provided in this booklet or a photocopy thereof. The DNR will not accept bids that are not signed, and will not accept bids that are not on the current, approved bid form. All appropriate blanks on bid form must be completed including the bid bond number if the bidder is relying upon a bid bond for bid deposit.

For more specific information, contact the appropriate region office.

In-Person Bids

- A. Sealed bids must be in auction box before 10:00 a.m. on the day of auction at the location specified in the Timber Notice of Sale.
 - B. Sealed bids must be submitted in an envelope with the name of the sale, the bidder's name and the contract number clearly written on the outside of the envelope. The full legal name and business address of the bidder must be inserted where indicated on the form, and must be on the bid bond and timber sale contract. The bid form must be signed by an authorized representative. When a bidder has more than one person authorized to bid, documentation of those persons with signature authority for bidding must accompany the bid or be on file at the region office. Sealed bid envelopes are available at all region offices. One bid per envelope.
 - C. Sealed bid envelopes **must** contain a completed bid form and a bid deposit.
 - D. Sealed bid envelopes **may** contain a check for the Initial Deposit amount and a check for fees.
-

Mailed Bids

- A. Bids that are mailed are required to have printed on the outside: "DO NOT OPEN UNTIL SALE DATE. SEALED BID ENCLOSED". The sealed bid envelope(s) will be enclosed inside the mailed-in envelope. Mailed bids must be submitted in an envelope with the name of the sale, the bidder's name and the agreement number clearly written on the outside of the envelope. The full legal name and business address of the bidder must be inserted where indicated on the form, and must be the same on the bid bond and timber sale contract. The Sealed Bid Form must be signed by an authorized representative. When a bidder has more than one person authorized to bid, documentation of those persons with signature authority for bidding must accompany the bid or be on file at the region office. Mail-in envelopes are available at all region offices. One bid per mailed-in envelope.
 - B. Bids that are mailed will be accepted up to 4:30 p.m. the last business day before the auction by the region office in which the sale is located. Bidders assume the risk for the method of delivery. The DNR assumes no responsibility for any delays caused by any delivery service.
 - C. Sealed bid envelopes **must** contain a completed bid form and a bid deposit.
 - D. Sealed bid envelopes **may** contain a check for the Initial Deposit amount and a check for fees.
-

Initial Deposit:

Lump Sum Sales - Initial Deposit must equal 10% of the total bid submitted.
(25% if the bidder is a defaulter as defined under WAC 332-140-300)

Weight Scale Sales - Initial Deposit must equal 10% of the bid per ton multiplied by the total sale estimated tonnage. (25% if the bidder is a defaulter as defined under WAC 332-140-300)

Scribner MBF Scale Sales - Initial Deposit must equal 10% of the bid per MBF multiplied by the total sale MBF. (25% if the bidder is a defaulter as defined under WAC 332-140-300)

**State of Washington
Department of Natural resources**

STATEWIDE BID BOND

Bond Number _____

_____ of _____,
(Principal's Name) (City, State)

hereinafter called PRINCIPAL, and _____ hereinafter called
SURETY,

a corporation organized under the laws of the State of _____, and authorized to transact surety business in the State of Washington, as SURETY, are held and firmly bound jointly and severally to the State of Washington, Department of Natural Resources, hereinafter called the STATE, in the sum of \$150,000.00 Dollars, lawful money of the United States of America. The PRINCIPAL binds itself, its heirs, executors, administrators, successors, and assigns, and the SURETY binds itself, its successors, and assigns, all jointly and severally.

This bond shall be governed by the laws of the State of Washington. In the event of a lawsuit involving this bond, a venue shall be proper only in Thurston County Superior Court.

Signed, sealed and dated this _____ day of _____, _____ .
(month) (year)

This statewide bid bond may be used for bidding between the following dates:

Starting:

Ending:

It Is Hereby Understood and Agreed:

If PRINCIPAL is an apparent high bidder, PRINCIPAL shall before 4:30 p.m ., on day of sale, pay to the STATE the amount of the initial deposit in the form of a certified check, cashier's check, bank draft, cash or money order, then this agreement shall be void for the sale on which the payment is made; otherwise, it will remain in force.

SURETY will make payment to the STATE within ten days after demand by the STATE if the PRINCIPAL shall fail to make timely payment as described above.

The SURETY may cancel this bond by sending a written notice to the STATE, not less than forty-five days before a cancellation date; liability shall terminate as to acts or omissions of the PRINCIPAL that occur after the cancellation date.

The PRINCIPAL and the SURETY executed this bond on the date first mentioned.

Principal: (Above named)

Signature: _____

Name: _____

Title: _____

Address: _____

City: _____
State & Zip Code

Surety: (Above named)

Signature: _____

Name: _____

Title: _____

Address: _____

City: _____
State & Zip Code

Surety: (Local Office of Authorized agent)

Signature: _____

Name: _____

Title: _____

Address: _____

City: _____
State & Zip Code

Notary or Company Seal in Space Above

Instructions for Completing Timber Sale Statewide Bid Bond

- A. This form is authorized for use as bid guaranty to qualify for bidding on Washington State Department of Natural Resources timber sales.
- B. The Statewide Bid Bond may be used as bid guaranty on more than one timber sale.
- C. The full legal name and business address of the PRINCIPAL must be inserted where indicated and must be the same as will appear on the bidding record and timber sale contract. The bond must be signed by an authorized person. Additionally, the name must be typed or printed below the signature and title must be shown.
- D. The full legal name and business address of the SURETY must be inserted where indicated. The bond must be signed by an authorized person. Additionally, the name must be typed or printed below the signature and the title must be shown.
- E. If the SURETY does not have a Washington State office or resident agent, but is authorized to transact surety business in the State of Washington as SURETY, it may leave this signature block blank.
- F. This form must be received by the Department of Natural Resources, Product Sales & Leasing Division, PO BOX 47016, Olympia, Washington, 98504-7016, ten days in advance of the auction.
- G. **The State reserves the right to reject *incomplete or incorrect* bid bond forms, making such forms unacceptable as bid guaranty.**

**State of Washington
Department of Natural Resources**

Timber Sale Per Sale Bid Bond

Bond Number _____

_____ of _____, hereinafter called PRINCIPAL, and _____, hereinafter called SURETY, a corporation organized under the laws of the State of _____ and authorized to transact surety business in the State of Washington, as SURETY, are held and firmly bound jointly and severally to the State of Washington, Department of Natural Resources, hereinafter called the STATE, in the sum of \$ _____ Dollars, lawful money of the United States of America. The PRINCIPAL binds itself, its heirs, executors, administrators, successors, and assigns, and the SURETY binds itself, its successors, and assigns, all jointly and severally.

This bond shall be governed by the laws of the State of Washington. In the event of a lawsuit involving this bond, venue shall be proper only in Thurston County Superior Court.

Signed, sealed, and dated this _____ day of _____, 20 _____.

BID IDENTIFICATION:

SALES NAME(S)	REQUIRED DEPOSIT	AGREEMENT NUMBER(S)

DATE OF BID: _____

It Is Hereby Understood and Agreed:

If PRINCIPAL is the high bidder on the sale(s) identified above and, within ten (10) days of the day of sale, transmits cash, certified check, cashier's check, bank draft or money order, payable to the STATE, in the amount of the bid guaranty required by the terms of the Notice of Sale, *then* this obligation shall be void; *otherwise*, it shall remain in force.

SURETY will make payment to the STATE within ten (10) days after demand by the STATE whenever the PRINCIPAL shall fail to make timely payment as described above.

IN WITNESS WHEREOF: the PRINCIPAL and the SURETY have caused this bond to be executed on the date first mentioned.

SECOND OFFICER:

Signature: _____

Name: _____

Title: _____

PRINCIPAL: (Above Named)

Signature: _____

Name: _____

Title: _____

SURETY: (Local Office of Authorized Agent)

Signature: _____

Name: _____

Title: _____

Address: _____

City: _____

State & Zip: _____

SURETY: (Above Named)

Signature: _____

Name: _____

Title: _____

Address: _____

City: _____

State & Zip _____

NOTARY OR COMPANY SEAL IN THE SPACE ABOVE

Instructions for Completing Timber Sale Per Sale(s) Bid Bond

- A. This form is authorized for use as bid guaranty to qualify for bidding on Washington State Department of Natural Resources timber sales.
- B. The Timber Sale Per Sale Bid Bond may be used as bid guaranty on more than one timber sale auction held the same date at the same location.
- C. The full legal name and business address of the PRINCIPAL must be the same as will appear on the bidding record and timber sale contract. The bond must be signed by an authorized person, the name typed or printed, and title shown. If PRINCIPAL is a corporation, a second officer must sign in the space to the left of the signature of the officer executing for the PRINCIPAL.
- D. The full legal name and business address of the SURETY must be inserted where indicated. The bond must be signed by an authorized person. Additionally, the name must be typed or printed below the signature and the title must be shown. If this person is not an officer of the corporation, evidence of authority must be submitted.
- E. If the SURETY does not have a Washington State office or resident agent, but is authorized to transact surety business in the State of Washington as Surety, it may leave the local office signature block blank.
- F. The date of the bid bond must not be later than the auction date.
- G. **The State reserves the right to reject incomplete or *incorrect* bid bond forms, making such forms unacceptable as guaranty.**

STATE OF WASHINGTON
DEPARTMENT OF NATURAL RESOURCES
LOG SORT SEALED BID FORM

Sale Name _____ Agreement Number _____ Date _____

_____ hereby submits the following bid for delivered logs.
(Print Company Name)

_____ Telephone Number _____
(Print Name Authorized Company Representative) (Contact for bid result notification)

(Street Address)

(City, State and Zip)

Agreement Number	Sort Number	<u>Delivered</u> Logs Bid Amount (fill in one only)	
		\$ /MBF	\$ /TON

Bid Deposit Amount \$ _____

- Bid Deposit Type:**
- Cash, Certified Check, Cashiers Check, or Money Order
 - Per Sale Bid Bond
 - Statewide Bid Bond, Number _____

The successful bidder agrees to furnish payment security acceptable to the State in the amount as described in clause P-041 of the Purchaser’s contract prior to log delivery and at a date to be determined by the State.

Bidder’s Warranty and Bid Signature

By signing and submitting this bid as offer to purchase forest products from the State, the Bidder hereby warrants to the State that they have had an opportunity to fully inspect the sale area and the forest products being sold. Bidder further warrants to the State that they enter this bid based solely upon their own judgment of the value of the forest products, formed after their own examination and inspection of both the timber sale area and the forest products being sold. Bidder also warrants to the State that they enter this bid without any reliance upon the volume estimates, acreage estimates, appraisals, pre-bid documentation, or any other representation by the State Department of Natural Resources.

(Signature of Authorized Representative submitting this bid)

(Date of Signature)

(Print name and title of Authorized Representative submitting this bid)

NOTES: A separate bid form is required for each log sort bid and must be delivered in a separate envelope. Photocopies of this bid form may be used. Each photocopy must have original signatures. Final contract award is contingent upon the State’s haul cost analysis. Actual haul route may vary and is subject to change at the State’s discretion. All sales are subject to confirmation by the Commissioner of Public Lands as per RCW 79.15.100.

LOG SORT SEALED BID SUPPLEMENTAL INFORMATION FORM_____
(Print Company Name)_____
(Sale Name)_____
(Agreement Number)_____
(Sort Number)_____
(email: optional for DNR production report distribution)**Log Manufacturing Specifications:****Sawlog and Peeler sorts:** Enter at least one preferred log length including trim for each log length range below.**Pole sorts (Distribution):** Enter three or more lengths. Attach preferred manufacturing information.**Pole sorts (Transmission):** Enter six or more lengths. Attach preferred manufacturing information.**Tonnage sorts:** See bid form instructions for required log lengths. Enter additional custom lengths as desired.

Log Length Ranges	Bidder's Preferred Log Lengths
16 ft. through 20 ft.	
22 ft. through 30 ft.	
32 ft. through 40 ft.	
Distribution Poles – 35 ft. through 55 ft.	
Transmission Poles – 60 ft.+	

Log Delivery Information:**1) Designate the point of delivery and address (must be a street address)**_____
(Location Name)_____
(Street Address)_____
(City, State and Zip)**2) Designate the state approved Scaling and Weighing facilities closest to the point of delivery as needed.****Scaling Location Information****Weighing Location Information**_____
(Scaling Location Name)_____
(Weighing Location Name)_____
(Third Party Scaling Organization)_____
(Weighing Location Owner)_____
(Scaling Location Street Address)_____
(Weighing Location Street Address)_____
(Scaling Location City, State and Zip)_____
(Weighing Location City, State and Zip)

Final contract award is contingent upon the State's haul cost analysis. Actual haul route may vary and is subject to change at the State's discretion. Additional terms or conditions requested by the bidder on or attached to the Log Sort Sealed Bid or Supplemental Information Forms are informational only and non-binding.

Instructions for Completing the Log Sort Sealed Bid and Supplemental Information Forms.

All bids submitted for the purchase of forest products being sold by the Washington State Department of Natural Resources must have an original signature on behalf of the person or entity submitting the bid, and must be on the form(s) provided in this booklet or a photocopy thereof. The DNR will not accept bids that are not signed, and will not accept bids that are not on the current, approved bid form. All appropriate blanks including Agreement Number, Sort Number, Bid amount (per mbf or ton as appropriate for the sort), Bid deposit amount and type. Signatures and date on bid form must be completed including the bid bond number if bidder is relying upon a bid bond for bid deposit.

Bids shall not be accepted if a completed '**Log Sort Sealed Bid Supplemental Information Form**' is not included with the approved '**Log Sort Sealed Bid Form**'.

Required log lengths for tonnage sorts: Preferred log lengths for tonnage sawlog sorts shall include the following plus any additional lengths identified on the Bid Supplemental Information form:

Species Type	Preferred Lengths
Conifer Sorts	16', 20', 24', 26', 32', 40'
Hardwood Sorts	18', 20', 26', 28', 30', 36', 38', 40'

For more specific information, contact the appropriate region office.

In-Person Bids

- A. Sealed bids must be in auction box or auction envelope before 10:00 a.m. on the day of sale at the location specified in the notice of sale.
- B. Sealed bids must be submitted in an envelope with the name of the sale, the bidder's name and the contract agreement number clearly written on the outside of the envelope. The full legal name and business address of the bidder must be inserted where indicated on the form, and must be the same as the name on the bid bond and timber sale contract. The bid form must be signed by an authorized person. When a bidder has more than one person authorized to bid, then documentation of those persons with signature authority for bidding must accompany the bid or be on file at the region office. Sealed bid envelopes are available at all region offices. One bid per envelope.
- C. Sealed bid envelopes must contain the following:
 1. A completed '**Log Sort Sealed Bid Form**';
 2. A completed '**Supplemental Information Form**' and;
 3. A bid deposit

Mailed Bids

- A. Mail-in bid envelopes are required to have printed on the outside: "DO NOT OPEN UNTIL SALE DATE. SEALED BID ENCLOSED." The sealed bid envelope(s) will be enclosed inside the mailed-in envelope. Mailed bids must be submitted in an envelope with the name of the sale, the bidder's name and the agreement number clearly written on the outside of the envelope. The full legal name and business address of the bidder must be inserted where indicated on the form, and must be the same on the bid bond and timber sale contract. The bid form must be signed by an authorized person. When a bidder has more than one person authorized to bid, then documentation of those persons with signature authority for bidding must accompany the bid or be on file at the region office. Mail-in envelopes are available at all region offices. One bid per mailed-in envelope.
- B. Mail-in or otherwise delivered bids will be accepted up to 4:30 p.m. the last business day before the auction by the region office in which the sale is located. Bidders assume the risk for the method of delivery they chose. The DNR assumes no responsibility for any delays caused by any delivery service.
- C. Sealed bid envelopes must contain the following:
 1. A completed '**Log Sort Sealed Bid Form**';
 2. A completed '**Log Sort Sealed Bid Supplemental Information Form**' and;
 3. A bid deposit

Department of Natural Resources Region Offices

Olympia Headquarters
 1111 Washington St SE
 MS 47000
 Olympia, WA 98504-7000
 (360) 902-1000
www.dnr.wa.gov

Product Sales & Leasing Division

1111 Washington St SE
 MS 47014
 Olympia, WA 98504-7014
 (360) 902-1600

South Puget Sound Region

950 Fairman Ave N
 Enumclaw, WA 98022-9282
 (360) 825-1631

Pacific Cascade Region

601 Bond Road
 PO Box 280
 Castle Rock, WA 98611-0280
 (360) 577-2025

Southeast Region

713 Bowers Road
 Ellensburg, WA 98926-9301
 (509) 925-8510

Northwest Region

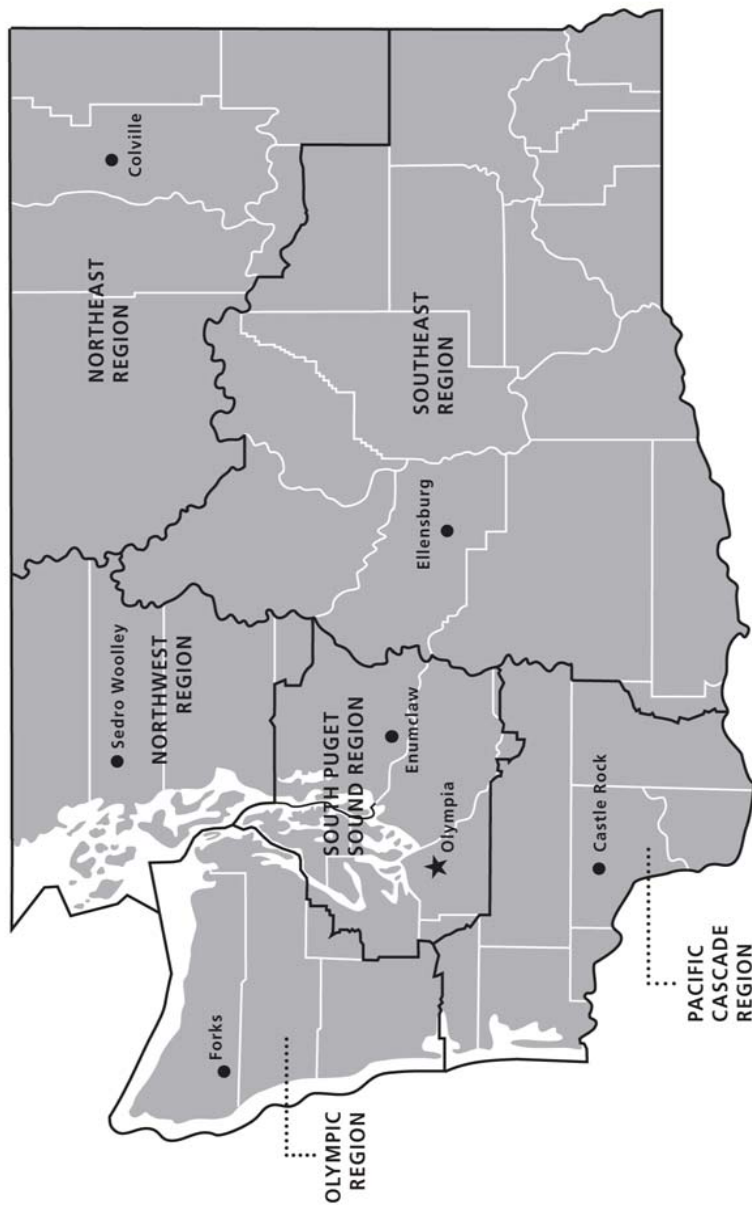
919 N Township St
 Sedro Woolley,
 WA 98284-9384
 (360) 856-3500

Olympic Region





411 Tillicum Lane
 Forks, WA 98331-9271
 (360) 374-2800

Northeast Region

225 S Silke Road
 PO Box 190
 Colville, WA 99114-0190
 (509) 684-7474



DNR REGIONS

-  DNR Region Boundaries
-  County Boundaries
-  DNR Region Office
-  Olympia Headquarters



WASHINGTON STATE DEPT OF
NATURAL RESOURCES



For more information about how public lands are managed visit DNR's web page at www.dnr.wa.gov

Fire, Burn Ban Information and Region Offices
 Toll Free: 1-800-527-3305 General TTY: 7-1-1



PRINTED ON RECYCLED PAPER. DNR COMMUNICATIONS, MARCH 2013.



WASHINGTON STATE DEPT OF
**NATURAL
RESOURCES**

1111 WASHINGTON ST SE
MS 47014
OLYMPIA WA 98504-7014

www.dnr.wa.gov

For alternate formats
of this document,
Call (360) 902-1000
TRS: 7-1-1

PRINTED IN THE USA ON RECYCLED PAPER

