



Public Auction Sale of Timber

June 2019

Book 1000



IMPORTANT NOTICES

Natural Resources (DNR)

Governmental Regulatory Actions or Orders

The purchaser assumes the risk of liabilities related to regulatory actions or orders by any government agency that may affect the operability of these timber sales. Such regulatory actions or orders include, but are not limited to, actions taken pursuant to the State Forest Practices Act, Chapter 76.09 RCW, and the Federal Endangered Species Act, 16 U.S.C. §§ 1531-1544. Please see timber sale contract clauses G-066 and G-220 for further information.

Threatened and Endangered Species

DNR cannot verify the presence or absence of any threatened or endangered species that may affect the operability of the timber sale. Purchasers must rely on their own assessments.

Export Restricted

All timber purchased under these state DNR contracts shall not be exported outside of the United States until the timber has been processed. Purchasers shall not violate any of the prohibitions in WAC 240-15-015 (relating to the prohibitions on export and substitution), WAC 240-15-025 (relating to reporting requirements), and WAC 240-15-030 (relating to enforcement). If purchasers knowingly violate WAC 240-15-015, purchasers shall be barred from bidding on or purchasing export restricted timber as provided.

Cover photos

Timber Sales in this book are from state trust lands, managed to help build K-12 public schools, state universities, colleges, prisons, mental hospitals, the state Capitol; and to support local services in many counties.

Top right: Landscape view of DNR-managed trust lands in western Washington. Photo courtesy of DNR staff.

Second down right: Timber harvest operations on DNR-managed trust land. Photo courtesy of DNR staff.

Third down right: Log truck loaded with timber harvested from DNR-managed trust land. Photo courtesy of DNR staff.

Bottom right: Marcus Whitman Elementary School in Richland Washington. Photo courtesy of Richland School District.

Bottom middle: Storytime at the Shelton Timberland Library. Photo courtesy of Timberland Regional Library.

Bottom left: Douglas-fir seedlings growing at the Webster Nursery. Many of these seedlings will be planted following timber harvest on DNR-managed trust lands. Photo courtesy of DNR staff.

Table of Contents

Certification Opportunities for DNR Timber Purchasers	Page 3
Bidder/Purchaser Auction and Bidding Information	Page 5
Summary of All Sales Being Offered in June	Page 11
Blyn Hill Sorts	Page 13
Copper Creek	Page 19
Rollin Nolan VRH VDT	Page 25
Infrared Fire Salvage	Page 43
Q Chickadee	Page 49
Q Seco Sorts	Page 57
Uncle Larch VRH VDT	Page 61
Slash Gordon	Page 67
Seaworthy VRH RMZ	Page 73
Pannier	Page 79
Saddle Up VRH RMZ	Page 87
Q Sherry Ridge	Page 95
Sealed Bid Form and Instructions	Page 101
Statewide Bid Bond and Instructions	Page 103
Timber Sale per Sale Bid Bond and Instructions	Page 107
Log Sort Sealed Bid Form and Instructions	Page 111



Certification Opportunities for DNR Timber Purchasers

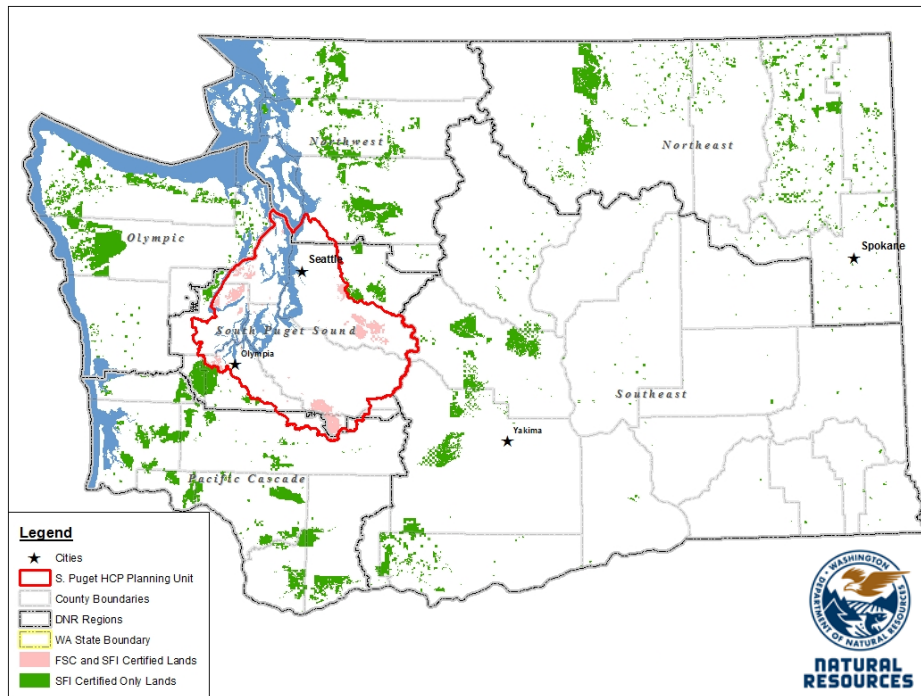
Certified forests are grown to an approved set of standards which demonstrate environmentally responsible, socially beneficial, and economically viable management practices that promote responsible forestry. This unique commitment to responsible forestry recognizes that forest landowners play a critical role in ensuring the long-term health and sustainability of our forests.

Forest Stewardship Council® (FSC®) is an independent, non-profit organization that promotes responsible management of the world's working forests through the development of forest management standards, a voluntary certification system, and trademarks that provide recognition and value to products bearing the FSC label in the marketplace. FSC standards ensure forestry is practiced in an environmentally responsible, socially beneficial, and economically viable way.

Sustainable Forestry Initiative Inc. is an independent, non-profit organization internationally endorsed and accepted around the world. The Sustainable Forestry Initiative® (SFI) program is based on the premise that responsible environmental behavior and sound business decisions can coexist. Its three-chamber Board of Directors governs all aspects of the SFI® program, with equal representation from the environmental, economic, and social sectors.

Currently, all Department of Natural Resources (DNR)-managed forestlands and conservation areas in Washington State are certified under the SFI program Standard. Forestlands within DNR's South Puget Habitat Conservation Plan Planning Unit, located within parts of King, Pierce, Thurston, Lewis, Kitsap, and Mason counties, are dually certified under both the FSC-US Forest Management Standard and the SFI program Standard.

Certification under each standard involves an inspection audit of the landowner's forest management activities by an independent, accredited third-party to verify that it meets specified forest management principles. If the forest unit complies with the specific standard, the landowner receives a certificate of conformance ensuring that responsible forestry is being practiced. Both standards encourage integration of perpetual growing and harvesting of trees with strong measures to protect wildlife, plants, soil, water, and air quality. Both standards provide a seal of approval that forests certified under these principles are well-managed. The global marketplace recognizes and endorses multiple forest certification standards. Each standard has individual market niches. By being dually certified, DNR can maximize its customer base and provide choices to the consumer.



DNR's FSC certificate number is: BV-FM/COC-080501

DNR's SFI certificate number is: PwC-SFIFM-513

DNR-managed forestlands within the South Puget Habitat Conservation Plan Planning Unit (located within parts of King, Pierce, Thurston, Lewis, Kitsap, and Mason counties) are certified as being in compliance with the Forest Stewardship US Forest Management Standard.

To learn more about chain of custody and demonstrating that your timber is derived from a responsibly managed forest and/or to learn more about becoming a participant in the FSC Program, visit <https://us.fsc.org/>.

To learn more about DNR timber sales certified under the FSC Standard, visit www.dnr.wa.gov.

FSC A.C. owns all right, title, and interest in and to the Forest Stewardship Council trademarks.

All DNR-managed forested state trust lands across the state have been certified as being in compliance with the Sustainable Forestry Initiative Forest Management Standard.

To learn more about chain of custody and demonstrating that your timber is derived from a responsibly managed forest and/or to learn more about becoming a participant in the SFI program, visit www.sfiprogram.org.

To learn more about DNR timber sales certified under the SFI program Standard, visit www.dnr.wa.gov.

SFI Marks are registered marks owned by Sustainable Forestry Initiative Inc.

To learn more about certification on DNR-managed forested state trust lands, visit <https://www.dnr.wa.gov/programs-and-services/product-sales-and-leasing/timber-sales/forest-certification> or contact:

Product Sales & Leasing Division, Product Sales Section:

Koshare Eagle, Assistant Division Manager, 360-902-1561, koshare.eagle@dnr.wa.gov
 Steve Teitzel, Operations, 360-902-1741, steve.teitzel@dnr.wa.gov

Forest Resources Division, HCP and Scientific Consultation Section:

Allen Estep, Assistant Division Manager, 360-902-2898, allen.estep@dnr.wa.gov
 Douglas Kennedy, Forest Certification Program Lead, 360-902-1283, douglas.kennedy@dnr.wa.gov

Washington State Department of Natural Resources (DNR)

Bidder's/Purchaser's Inspection of Sale Area and Forest Products

Acreage estimates and volume estimates contained within each timber notice of sale and each timber sale contract are made only for administrative and identification purposes. Except as expressly provided by the timber sale contract, the purchaser shall be responsible for paying the entire purchase price, even if the actual acreage or timber volume varies from the estimated quantity or volume shown.

All prospective bidders have the opportunity and are expected to inspect the sale area and the forest products located thereon. Bidders shall not rely on any representations by the State including, but not limited to, acreage estimates, volume estimates, appraisal or pre-bid documentation. The successful bidder/purchaser will further warrant that they have entered the timber sale contract without any reliance upon the DNR's volume estimates, acreage estimates, appraisals, pre-bid documentation, or any other representation by the DNR.

Any timber sale contract arising out of these public auctions will require the successful purchaser to warrant that they are entering the timber sale contract based solely upon their own judgment of the value of the forest products, formed after their own examination and inspection of both the timber sale area and the forest products being sold.

Exclusion and Disclaimer of Warranties

The PARTIES AGREE that the IMPLIED WARRANTIES OF MERCHANTABILITY AND FITNESS FOR A PARTICULAR PURPOSE, and ALL OTHER WARRANTIES EXPRESS OR IMPLIED, ARE EXCLUDED from this transaction, and shall not apply to the goods sold. For example, THE FOLLOWING SPECIFIC MATTERS ARE NOT WARRANTED, and are EXCLUDED from this transaction:

- a. ***The merchantability of the forest products.*** The use of the term "merchantable" in any document is not intended to vary the foregoing.
- b. ***The condition of the forest products.*** All forest products will be conveyed "AS IS."
- c. ***The acreage contained within any sale area.*** Any acreage descriptions appearing in the timber notices of sale, timber sale contract, timber sale map or other documents are estimates only, provided solely for administrative and identification purposes.
- d. ***The volume, quality, or grade of the forest products.*** The descriptions of the forest products to be conveyed are estimates only, made solely for administrative and identification purposes.
- e. ***The correctness of any soil or surface conditions, presale construction appraisals, investigations, and all other pre-bid documents prepared by or for the State.*** These documents have been prepared for the State's appraisal purposes only.
- f. ***That the sale area is free from threatened or endangered species, or their habitat.*** The State is not responsible for any interferences with forestry operations that result from the presence of any

threatened or endangered species, or the presence of their habitat, within the sale area.

g. *That the forestry operations to be performed under this contract will be free from regulatory actions by governmental agencies.* The State is not responsible for actions to enforce regulatory laws, such as the Washington Forest Practices Act (Chapter 76.09 RCW), taken by the Department of Natural Resources or any other agency that may affect the operability of these timber sales.

h. Items contained in any other documents prepared for or by the State.

Please also see timber sale contract clause G-060 for further information.

BIDDING PROCEDURES FOR TIMBER AUCTIONS

The general requirements that follow are a part of all Timber Notices of Sale to be auctioned by the Department of Natural Resources (DNR).

General Information

The State reserves the right to waive minor irregularities and the right to reject any or all bids.

A. This book contains the timber notices of sale and maps for each timber sale scheduled to be auctioned. More specific information can be obtained by contacting the appropriate region office at the number listed on the back cover of this book.

B. The timber notice of sale is a summary of sale information. For more specific information, interested parties are encouraged to view the Appraisal Packets on the DNR Internet Site @ www.dnr.wa.gov, this will take you directly to the Product Sales Section. The Appraisal Packets contain **DRAFT** copies of the timber notice of sale, map, contract, road plan, cruise data, precruise and cruise narrative, Forest Practices Application (FPA).

C. The sale preview packets may be obtained at no charge for individual sales by visiting the appropriate region office.

D. Timber sale contracts contain extensive terms and conditions that will be binding upon successful high bidders. Each bidder should carefully review all terms contained in the appropriate **DRAFT** timber sale contract prior to bidding on a sale, and should review the final contract prior to signing. **DRAFT** timber sale contracts are contained in the preview and presales packets and are available upon request at the respective region office.

E. Sales advertised in this book have not been approved by the Board of Natural Resources and are subject to the Board's approval before they will be sold. The Board meets and approves sales approximately six weeks prior to auction. All sales are subject to confirmation by the DNR under RCW 79.15.120.

F. The State does not guarantee the accuracy of any information contained herein pertaining to particular sales. Therefore, all prospective purchasers are expected to make their own independent inspections and appraisals prior to bidding.

G. If any conflict exists between the information in the Timber Notice of Sale, timber sale map,

sale preview packets and that in the timber sale contract, the **signed contract will prevail**.

H. Purchasers must pay the Forest Excise Tax on the bid price, permanent road construction costs, and other considerations. The tax rate is 5% without the EARR credit and 4.2% with the credit. For more information contact the Department of Revenue, Forest Tax Section at 1-800-548-8829.

I. **Within 30 days of sale confirmation, the apparent high bidder will provide to the State the Performance Security** specified on each Notice of Sale. **The successful bidder also agrees to return a signed contract to the State within 30 days of confirmation.** Failure to provide a signed contract to the state within 30 days of confirmation may result in a loss of bidder's rights to the products sold and forfeiture of initial deposit moneys.

J. Each DNR region office has information about sales offered in that region. For further information, contact the respective DNR region office. Region office addresses and telephone numbers appear on the back cover of this booklet.

K. The purchaser assumes the responsibility for any costs associated with extra maintenance or repair levied by a county for any county road used by the purchaser.

Bidding Process

A. All timber will be auctioned using the sealed bid method.

B. Bids submitted on day of auction must be in the bid box at the specified auction location before 10:00 a.m. The respective DNR region office must receive mailed bids by 4:30 p.m., on the last business day before the auction. Bidders assume all risk for the method of delivery.

C. The DNR has the right to reject bid forms that are completed incorrectly. *All bid forms must have an original signature on behalf of the person or entity submitting the bid, and must be on the form provided in this booklet or a photocopy thereof. Revised documents are not permissible.* Bidding instructions are on the back of the Sealed Bid Form. A bid deposit must be included in the sealed bid envelope unless using a Timber Sale Statewide Bid Bond.

D. All bids must include the completed Sealed Bid Form and bid deposit.

E. Bids will be opened in each respective region in the order in which sales appear in the Public Auction Sale of Timber book (alphabetically by county and by agreement number). Sales added after the book is printed will be inserted to retain this order. Sort sales may be auctioned out of this sequence at the State's convpignce.

F. If a tie bid occurs, the names of the tie bidders will be placed in a hat and the successful bidder will be determined by a drawing.

G. For sales offered on a stumpage basis, the apparent high bidder on a particular sale will have the option of withdrawing additional sealed bids submitted for any remaining sales to be auctioned. The apparent high bidder must exercise this option within two minutes after the apparent high bidder is announced. **This option is not available for sales offered on a delivered basis.**

Auction Time and Location

Auctions will start at 10:00 a.m. and close at 4:00 p.m. on the date and at the location specified in each Timber Notice of Sale.

Bid Deposits

- A. Required bid deposits are listed on each Timber Notice of Sale.
- B. Bid deposits must be in the form of cash, certified check, cashiers' check, money order or bid bond.
- C. Bid bonds may be either a Timber Sale Statewide Bid Bond or a Timber Sale Per Sale Bid Bond.
- D. All bid deposits shall be submitted by the person or entity submitting the bid and made payable to the Department of Natural Resources. **Third party deposits will not be accepted.**

Timber Sale Per Sale Bid Bonds

- A. The Per Sale Bid Bond shall guarantee payment of the bid deposit **within ten days of auction.**
- B. The balance between the bid bond and the Initial Deposit payment is due **by 4:30 p.m., on the day of auction.**
- C. Additional forms and instructions for a Per Sale Bid Bond are available at any DNR region office.

Timber Sale Statewide Bid Bond

- A. Statewide Bid Bonds shall guarantee payment of the Initial Deposit on any statewide timber sale while the bond is in effect.
- B. The Statewide Bid Bond must be received by the Department of Natural Resources, Product Sales and Leasing Division, P.O. Box 47014, Olympia, Washington, 98504-7014, ten days in advance of the auction date. The bond shall be in the amount of \$150,000.00.
- C. Successful bidders using a Statewide Bid Bond must pay the total Initial Deposit payment (10% of the total bid price) **by 4:30 p.m., on the day of the auction.**
- D. A Statewide Bid Bond cannot be used to secure the Initial Deposit payment due the day of auction.
- E. Additional forms and instructions for a statewide bid bond are available at any DNR region office.

Payments

The initial deposit for a sale is 10% of the total bid value as submitted by the apparent high bidder (25% if the bidder is a defaulter as defined under WAC 332-140-300) and never less than \$5,000.00 for lump sum sales. For Lump Sum sales appraised at less than \$5,000.00, the entire bid value is due on day of auction.

- A. Apparent high bidders using cash, certified check, cashiers' check or money order as a bid deposit must pay the total Initial Deposit amount by 4:30 p.m. on auction day.
- B. Apparent high bidders using a Timber Sale Per Sale Bid Bond as a bid deposit must pay the difference between the bid deposit and the total initial deposit by 4:30 p.m., on the day of auction. The bid bond amount must be replaced with a certified check, cashiers' check, bank draft, cash, money order, or wire transfer within ten days of the auction.
- C. Apparent high bidders using a Timber Sale Statewide Bid Bond must pay the entire Initial Deposit amount by 4:30 p.m. on the day of auction.

Fees due on the day of sale must be paid by 4:30 p.m.

All payments must be in the form of a certified check, cashiers' check, bank draft, cash, money order or wire transfer.

Eligibility to Bid

In order to bid on State timber sales you must be:

- 18 years of age (or have a co-signer who meets the eligibility requirements)
- Licensed to do business in the State of Washington
- Eligible to bid on Export Restricted timber
- Authorized to submit bids

Authorized Representatives

Company officers or company authorized representatives may bid on State sales, sign State documents, or sign checks. A list of authorized representatives and their specific authorities must be submitted, in writing, to the Department of Natural Resources, Product Sales and Leasing Division, P.O. Box 47014, Olympia, Washington, 98504-7014, ten days in advance of the auction. A company owner or officer must sign this submittal.



Summary Report of All Sales for the Month of June 2019

Board Sales

<u>County</u>	<u>Region</u>	<u>Agree #</u>	<u>FSC® Sale Name</u>	<u>Volume</u>	<u>Value</u>
Clallam	Olympic	97260	BLYN HILL SORTS	6,022	\$3,453,037.00
Clark	Pacific Cascade	97953	COPPER CREEK	5,151	\$1,418,000.00
Jefferson	Olympic	97949	ROLLIN NOLAN VRH VDT	8,408	\$484,000.00
Mason	South Puget	98110	INFRARED FIRE SALVAGE	5,422	\$1,822,000.00
Okanogan	Northeast	98223	Q CHICKADEE	5,051	\$566,000.00
Pend Oreille	Northeast	98221	Q SECO SORTS	6,141	\$2,853,366.00
Skagit	Northwest	96814	UNCLE LARCH VRH VDT	4,677	\$802,000.00
Skamania	Pacific Cascade	97951	SLASH GORDON	3,809	\$1,054,000.00
Snohomish	Northwest	97818	SEAWORTHY VRH RMZ	3,588	\$869,000.00
Snohomish	Northwest	97934	PANNIER	9,283	\$1,726,000.00
Snohomish	Northwest	98071	SADDLE UP VRH RMZ	7,440	\$1,782,000.00
Stevens	Northeast	98217	Q SHERRY RIDGE	6,505	\$1,023,000.00
Total				71,497	\$17,852,403.00



Scan with your smartphone or tablet to go to the June 2019 timber auction page



TIMBER NOTICE OF SALE

SALE NAME: BLYN HILL SORTS

AGREEMENT NO: 30-98658 - 30-98667

AUCTION: June 12, 2019 starting at 10:00 a.m.
Olympic Region Office, Forks, WA

COUNTY: Clallam

SALE LOCATION: Sale located approximately 12 miles southeast of Sequim, WA

**PRODUCTS SOLD
AND SALE AREA:**

All timber, except trees banded with blue paint or bounded out by Yellow Leave Tree Area tags, bounded by the following: Timber Sale Boundary tags and BPA power line right-of-way in Unit 1; Timber Sale Boundary tags, Special Management Unit Boundary tags, BPA power line right-of-way, and the PT-B-1000 road in Unit 2; timber sale boundary tags, and the PT-B-1000 road in Unit 3. All timber marked with red paint, bounded by the following: Timber Sale Boundary tags and Special Management Unit Boundary tags in Units 4, 5 and 6. All timber bounded by Right-of-Way boundary tags on the PT-B-1043 road. Located on parts of Sections 17, 18, 19, and 20 all in Township 29 North, Range 2 West W.M., containing 153 acres, more or less.

MINIMUM BID AND ESTIMATED LOG VOLUMES:

Agreement #	Sort #	Species and Sort Specifications	Average Log Length	Estimated Volume		Tons Per MBF	Minimum Bid Delivered Prices		Total Appraised Value	Bid Deposit
				Mbf	Tons		\$/mbf	\$/Ton		
98658	01	DF High Quality B Sort 12" + SED	28	336	1646	4.9	\$675.00		\$226,800.00	\$22,680.00
98659	02	DF Sawlog 12"-19" SED	28	1581	8696	5.5	\$630.00		\$996,030.00	\$99,603.00
98660	03	DF Sawlog 5" to 11" SED	30	945	7088	7.5	\$575.00		\$543,375.00	\$54,337.50
98661	04	Red Cedar Sawlog 5" + SED	28	514	3135	6.1	\$950.00		\$488,300.00	\$48,830.00
98662	05	Whitewood Sawlog 12" + SED	28	757	4466	5.9	\$450.00		\$340,650.00	\$34,065.00
98663	06	Whitewood Sawlog 5" to 11" SED	28	872	6017	6.9	\$400.00		\$348,800.00	\$34,880.00
98664	07	Red Alder Sawlog 7" + SED	32	314	2198	7	\$500.00		\$157,000.00	\$15,700.00
98665	08	Conifer Utility 2" + SED	28	132	1544	11.7		\$28.00	\$43,232.00	\$4,323.20
98666	09	Hardwood Utility 2" + SED	26	141	1650	11.7		\$23.00	\$37,950.00	\$3,795.00
98667	10	DF Sawlog 20"+ SED	28	430	2365	5.5	\$630.00		\$270,900.00	\$27,090.00

Totals: **6022 38805** **\$3,453,037.00**

CERTIFICATION: This sale is certified under the Sustainable Forestry Initiative® program Standard (cert no: PwC-SFIFM-513)

BID METHOD: Sealed Bids **UNIT OF MEASURE:** MBF Scale/Tonnage Scale



TIMBER NOTICE OF SALE

EXPIRATION DATE: June 15, 2020

ALLOCATION: Export Restricted

PAYMENT

SECURITY: To be determined by the State as described in Clause P-045.2 of the Purchaser's Contract.

BIDDING

PROCEDURES:

A separate sealed bid and envelope must be submitted for each log sort. Prospective Purchasers may bid on any or all log sorts. On the day of sale the Purchaser must bring their bid deposit up to 10% of their total bid price. Complete bidding procedures and auction information may be obtained from the Olympic Region Office in Forks WA. Phone number (360)374-2800.

TIMBER EXCISE

TAX:

Purchaser must pay the forest excise taxes associated with the log sorts delivered to them. The tax rate for this sale is 4.2 %. Taxable Stumpage = Total Delivered Value – (Harvest Cost + Estimated Haul Cost + ARRF). For more information contact the Department of Revenue, Forest Tax Section at 1-800-548-8829.

Use the following rates for estimating taxable stumpage:

Harvest Cost = \$0.00 per MBF for sorts 01, 02, 03, 04, 05, 06, 07 and 10 and \$12.00 per Ton for sorts 08 and 09.

Hauling Services Payment Rate per Ton
= (Base Rate + Mileage Rate) x (Contractor's hauling bid factor)

Base Rate = \$2.35 per ton

Mileage Rate = ((\$0.16 x C miles) + (\$0.11 x A miles)) x Fuel Index Factor

ARRF = \$26.00 per MBF for sorts 01, 02, 03, 04, 05, 06, 07, 08, 09 and 10.

Note: To calculate ARRF rates per ton use the tons\mbf conversion factor in the table above.

CONFIRMATION:

Each sort is subject to confirmation following auction. Sorts will not be confirmed until at least 10 days after auction. Final contract award is contingent upon the State's haul cost analysis. Actual haul route may vary and is subject to change at the State's discretion.

SPECIAL REMARKS:

Sort 1: High Quality Douglas fir was cruised as an "A Sort". Douglas fir High Quality B Sort will sold at auction.

The successful Purchaser(s) will be required to purchase logs from the sale area upon delivery to their location specified in the bid submitted. Logs will be delivered to the Purchaser's delivery location by the State's contract harvester. Purchaser is responsible for weighing and scaling costs. All tonnage loads will be weighed and all mbf loads will be scaled at State approved locations. The State reserves the right to determine where logs are authorized to be scaled and weighed.

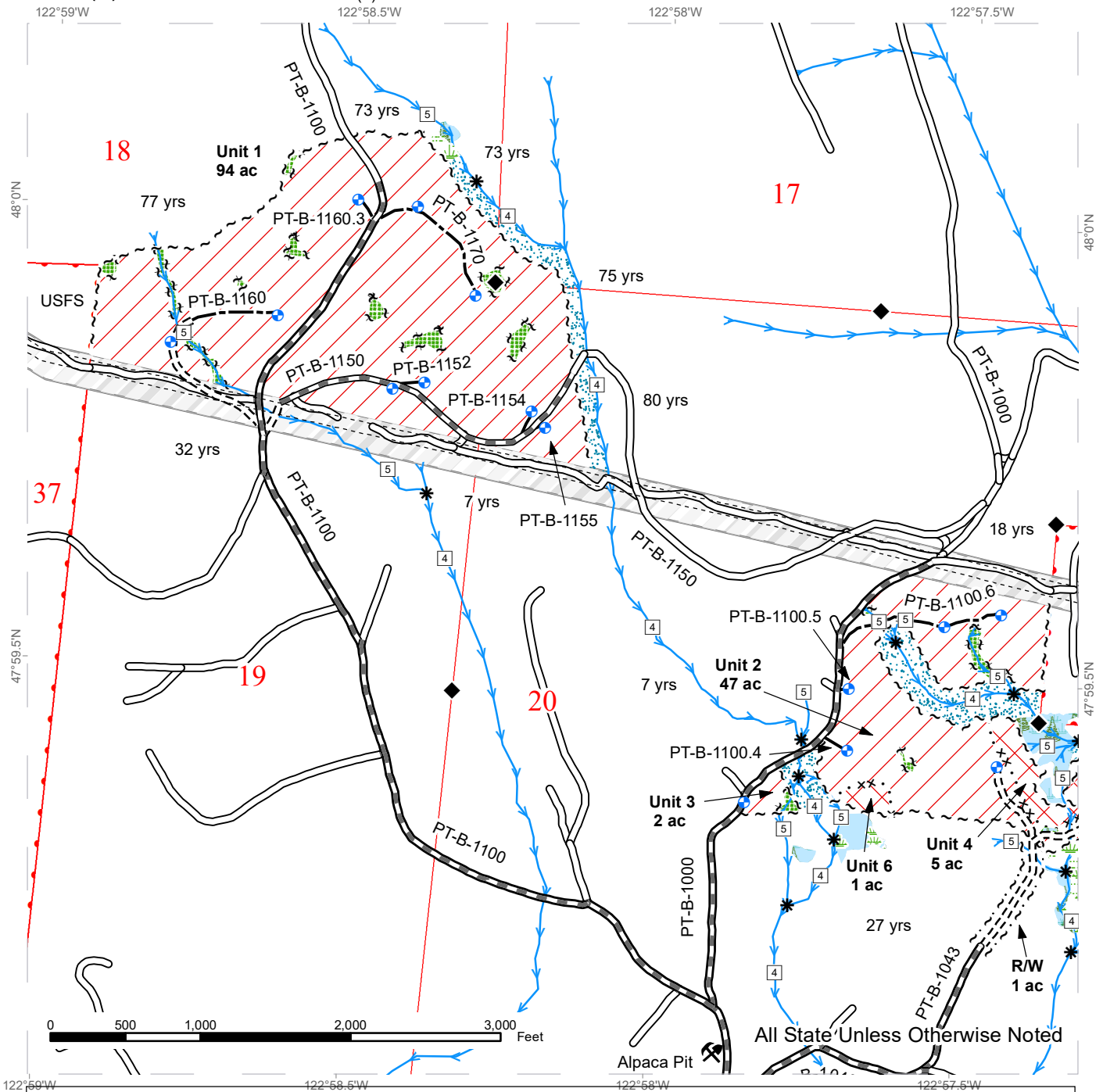
There is a locked gate on the PT-B-1020 road to access the Jimmycomelately Rock Pit. Contact the Olympic Region Dispatch Center at 360-374-2800 to obtain an AA-1 key.

For more information regarding this log sort sale visit our web site: <http://www.dnr.wa.gov/programs-and-services/product-sales-and-leasing/timber-sales/timber-auction-packets>. If you have questions call Jeremy Brown at the Olympic Region Office at (360)391-5976 or Steve Teitzel at the Product Sales and Leasing Division Office in Olympia at (360)902-1741.

TIMBER SALE MAP

SALE NAME: BLYN HILL SORTS
AGREEMENT #: 30-097260
TOWNSHIP(S): T29R2W
TRUST(S): State Forest Transfer (1)

REGION: Olympic Region
COUNTY(S): Clallam
ELEVATION RGE: 1138-1880

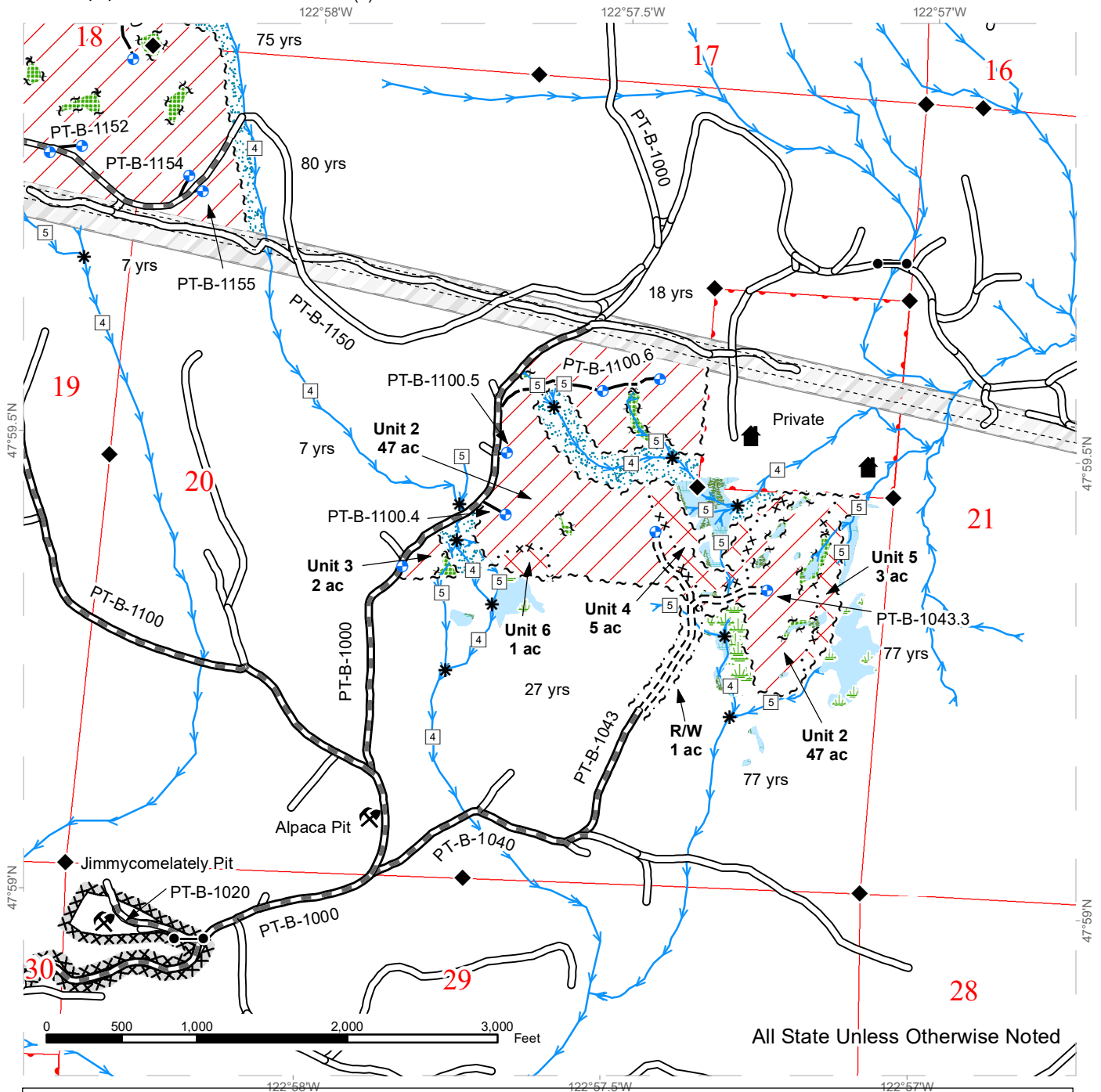


Ground-Based VRH	Utility Right-of-Way	Stream	Timing Restriction
WMZ Thinning	BPA Transmission Line	Stream Type	Existing Road
Leave Tree Area	Sale Boundary Tags	Stream Type Break	Optional Construction
Forested Wetland	Leave Tree Tags	Survey Monument	Required Construction
Non-Forested Wetland	Special Mgt Area Tags	Proposed Landing	Required Pre-haul Maintenance
Wetland Mgt Zone	Right-of-Way Tags	Rock Pit	
Riparian Mgt Zone	DNR-Managed Lands	Structure	
		Gate	

TIMBER SALE MAP

SALE NAME: BLYN HILL SORTS
AGREEMENT #: 30-097260
TOWNSHIP(S): T29R2W
TRUST(S): State Forest Transfer (1)

REGION: Olympic Region
COUNTY(S): Clallam
ELEVATION RGE: 1138-1880



All State Unless Otherwise Noted

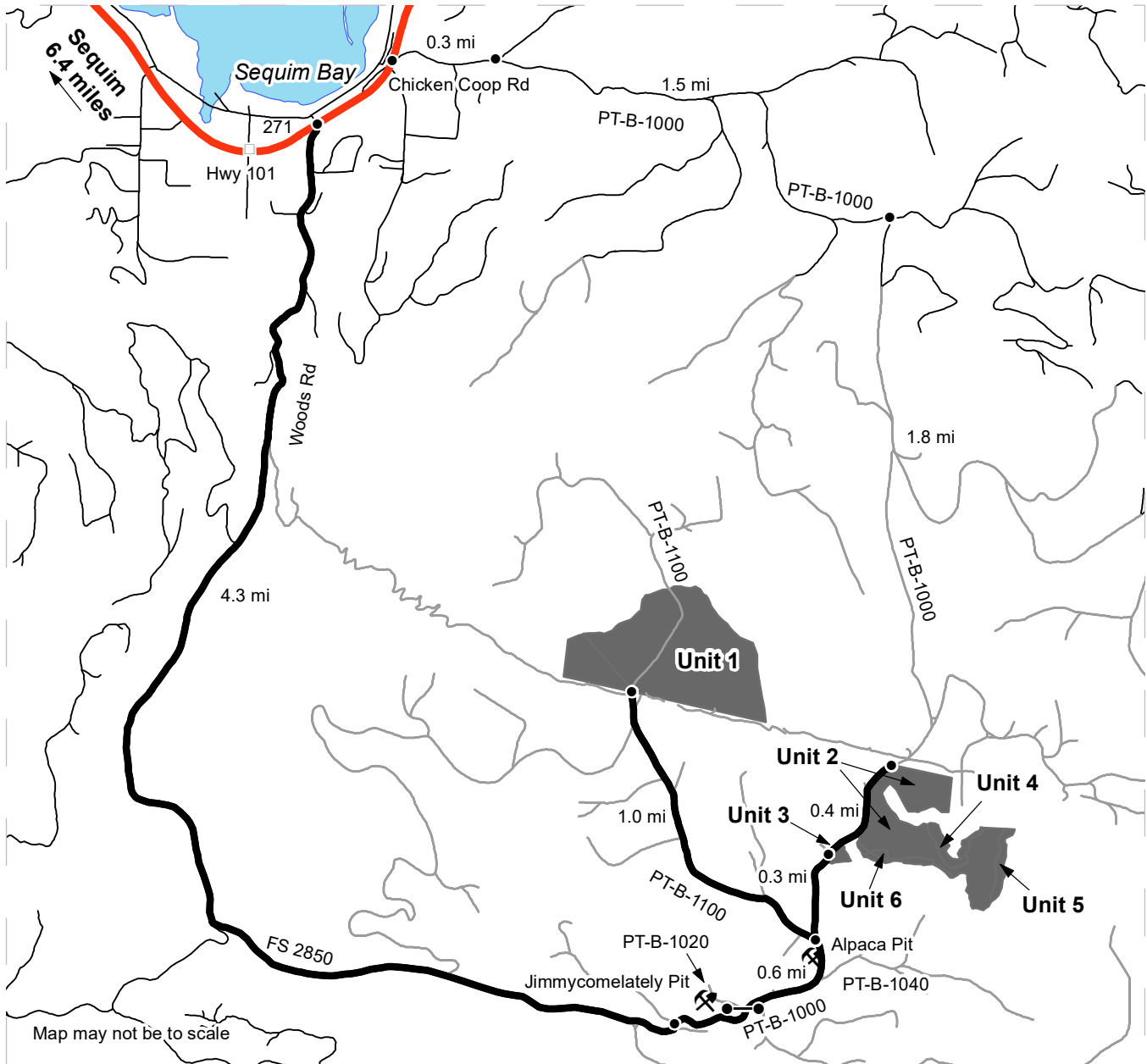
Ground-Based VRH	Utility Right-of-Way	Stream	Timing Restriction
WMZ Thinning	BPA Transmission Line	Stream Type	Existing Road
Leave Tree Area	Sale Boundary Tags	Stream Type Break	Optional Construction
Forested Wetland	Leave Tree Tags	Survey Monument	Required Construction
Non-Forested Wetland	Special Mgt Area Tags	Proposed Landing	Required Pre-haul Maintenance
Wetland Mgt Zone	Right-of-Way Tags	Rock Pit	
Riparian Mgt Zone	DNR-Managed Lands	Structure	
		Gate	



DRIVING MAP

SALE NAME: BLYN HILL SORTS
AGREEMENT#: 30-097260
TOWNSHIP(S): T29R2W
TRUST(S): State Forest Transfer (1)

REGION: Olympic Region
COUNTY(S): Clallam
ELEVATION RGE: 1138-1880



Map may not be to scale

- Distance Indicator
- Milepost Markers
- Haul Route
- Other Road
- Timber Sale Unit
- Highway
- Open Water
- ⚡ Rock Pit
- Gate

Prepared By: pdun490

DRIVING DIRECTIONS:

Unit 1:

In Blyn, turn south off of Hwy 101 onto Woods Rd, which becomes Rd FS 2850, and drive 4.3 miles to the junction with Rd PT-B-1000. Continue 0.6 mile on PT-B-1000, then turn left (NW) onto Rd PT-B-1100. Drive 1.0 miles on PT-B-1100 to the south edge of Unit 1.

Units 2-6:

In Blyn, turn south off of Hwy 101 onto Woods Rd, which becomes Rd FS 2850, and drive 4.3 miles to the junction with Rd PT-B-1000. Continue 0.9 mile on PT-B-1000 to Unit 3 and another 0.4 mile to the north edge of Unit 2. Units 4, 5, and 6 are WMZ thinning units adjacent to Unit 2.

Jimmycomelately Rock Pit:

From the junction of Woods Rd/FS 2850 and Rd PT-B-1000 (see above), drive 0.25 mile on PT-B-1000, then turn left onto Rd PT-B-1020 and continue ~500 feet to the pit.

Modification Date: pdun490 2/25/2019





TIMBER NOTICE OF SALE

SALE NAME: COPPER CREEK

AGREEMENT NO: 30-97953

AUCTION: June 13, 2019 starting at 10:00 a.m., COUNTY: Clark
Pacific Cascade Region Office, Castle Rock, WA

SALE LOCATION: Sale located approximately 20 miles east of Battleground

PRODUCTS SOLD AND SALE AREA: All timber, except trees marked with blue paint, trees bound by yellow "Leave Tree Area" tags, snags, western recedar and all down timber greater than 24 inches diameter bound by; white "Timber Sale Boundary" tags and private property flagged in pink in Units 1, 2 and 3; white "Timber Sale Boundary" tags, reprod, L-1100M, and private property flagged in pink in Unit 4. All timber bound by orange "Right-of-Way" tags in Unit 5. All timber marked with a band of orange paint in units 6 and 7 on part(s) of Sections 23, 24 and 25 all in Township 4 North, Range 4 East, W.M., containing 183 acres, more or less.

CERTIFICATION: This sale is certified under the Sustainable Forestry Initiative® program Standard (cert no: PwC-SFIFM-513)

ESTIMATED SALE VOLUMES AND QUALITY:

Table with columns: Species, Avg DBH, Ring Count, Total MBF, and MBF by Grade (1P, 2P, 3P, SM, 1S, 2S, 3S, 4S, UT). Rows include Douglas fir, Red alder, Maple, Hemlock, and Sale Total.

MINIMUM BID: \$1,418,000.00 BID METHOD: Sealed Bids

PERFORMANCE SECURITY: \$100,000.00 SALE TYPE: Lump Sum

EXPIRATION DATE: October 31, 2020 ALLOCATION: Export Restricted

BID DEPOSIT: \$141,800.00 or Bid Bond. Said deposit shall constitute an opening bid at the appraised price.

HARVEST METHOD: Cable, and Ground-based Equipment. Harvesting activities are estimated to be 75% ground-based harvesting and 25% cable/cable assist system yarding. Ground-based harvesting equipment shall be restricted to slopes of 40% and less, and during dry soil conditions. See clause H-140 for further harvest requirements. A detailed felling and yarding plan shall be required prior to any harvest activities and approved in writing by the Contract Administrator. Ground Based Yarding will not be permitted from October 1 to April 30 unless authorized in writing by the Contract Administrator.

ROADS: 70.62 stations of required construction. 25.55 stations of required reconstruction. 24.17 stations of optional construction. 6.10 stations of optional reconstruction. 24.17 stations of light abandonment. 90.69 stations of required pre-haul maintenance. Rock used in accordance with the quantities in the ROCK LIST under this contract may be obtained at



TIMBER NOTICE OF SALE

no cost to the Purchaser from the L-1100 Pit, located in Section 28, Township 04 North, Range 04 East, W.M., the O-1180 Pit, located in Section 01, Township 03 North, Range 04 East, W.M., and the SF-1000 Pit, located in Section 24, Township 04 North, Range 04 East, W.M. Rock may be obtained from any commercial pit at the Purchaser's expense. Rock Sources will be subject to written approval by the Contract Administrator before they are used. On the USFS 41 road work is not allowed on weekends or state recognized holidays, unless authorized in writing by the Contract Administrator. Road construction will not be permitted from October 1 to April 30 unless authorized in writing by the Contract Administrator. The hauling of forest products will not be permitted from October 1 to April 30 unless authorized in writing by the Contract Administrator.

ACREAGE DETERMINATION

CRUISE METHOD: The sale acres were determined by GPS. The sale area was cruised using a variable plot cruise method.

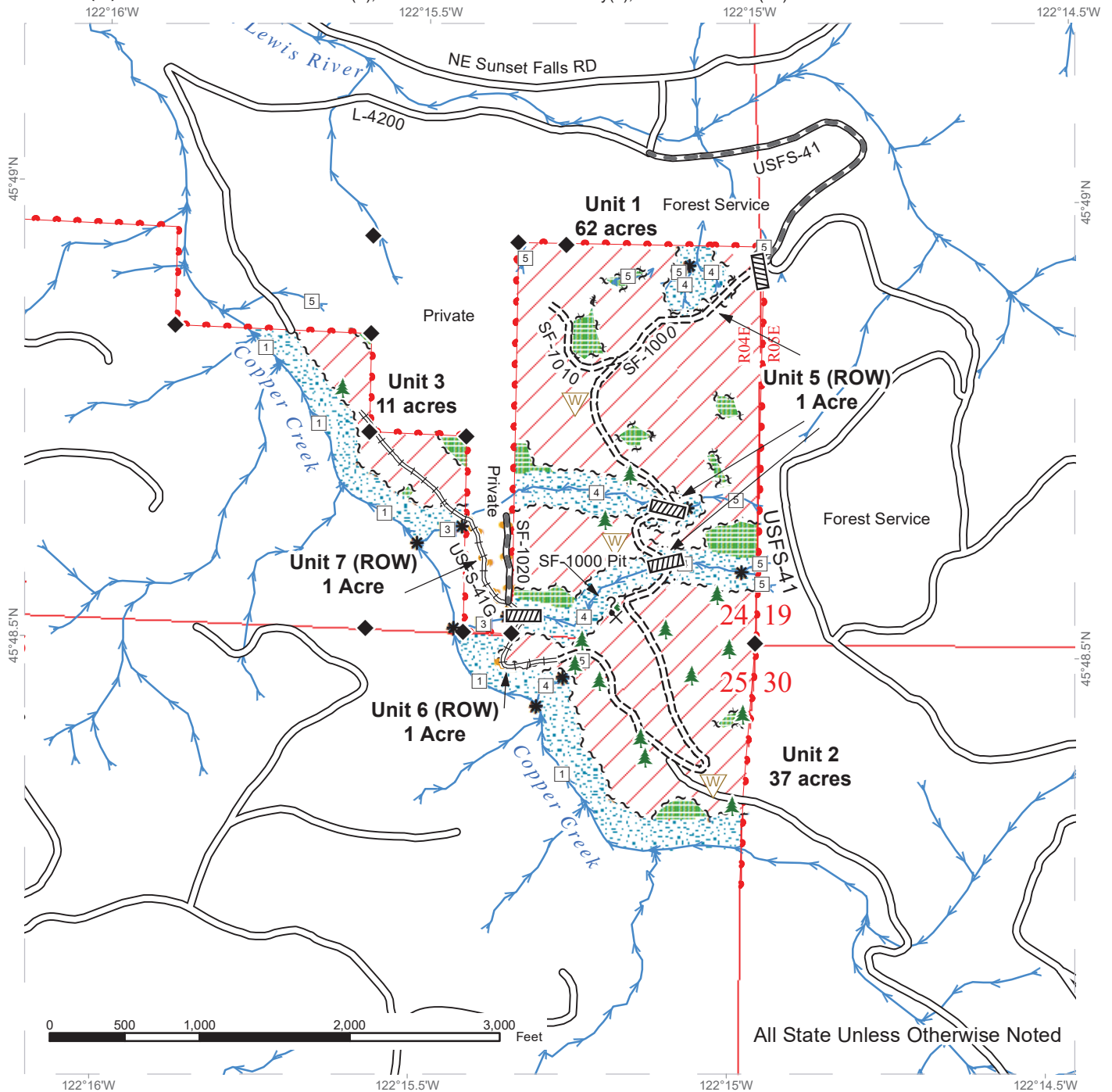
FEES: Fee of \$8,893.70 paid to the US Forest Service for a Road Use Permit between the State and US Forest Service. Fee of \$5,000.00 paid to D L E Family Trust for a Road Use Permit between the Purchaser and Emmons. \$64,700.00 is due on day of sale. \$9.00 per MBF is due upon removal. These are in addition to the bid price.

SPECIAL REMARKS: This sale contains an estimated 63 MBF of high quality DF SM, 1,211 MBF of high quality DF 2 saw, 218 MBF of high quality DF 3 saw derived from the cruise. The Purchaser is required to obtain a Forest Service Bridge Overload permit for each vehicle that exceeds the weight limits for crossing the USFS 41 bridge over the East Fork Lewis River. See driving map for gate locations. PCP 1-1 gate keys may be obtained from the Pacific Cascade Region office.

TIMBER SALE MAP

SALE NAME: COPPER CREEK
AGREEMENT #: 30-097953
TOWNSHIP(S): T04R04E
TRUST(S): State Forest Transfer(1), Common School and Indemnity(3), Scientific School(10)

REGION: Pacific Cascade Region
COUNTY(S): CLARK
ELEVATION RGE: 1020-1566



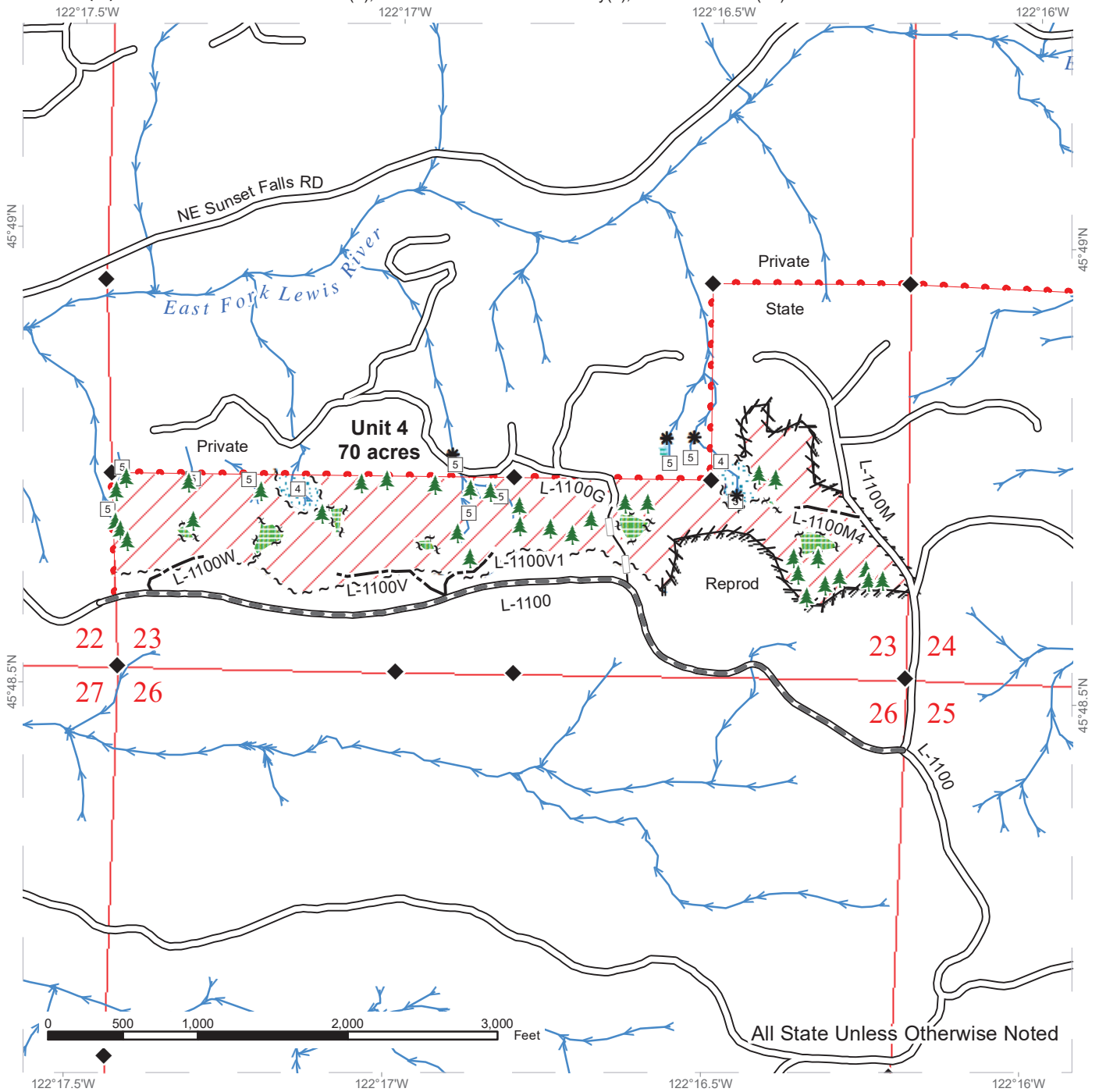
All State Unless Otherwise Noted

Sale Area	Existing Roads	Streams
Leave Tree Area	Required Pre-Haul Maintenance	Stream Type
Riparian Mgt Zone	Required Construction	Stream Type Break
Forested Wetland	Required Reconstruction	Waste Area
Sale Boundary Tags		Survey Monument
Leave Tree Tags		Culvert
Right of Way Tags		Leave Tree Area
Take / Removal Trees		Potential Rock Source

TIMBER SALE MAP

SALE NAME: COPPER CREEK
AGREEMENT #: 30-097953
TOWNSHIP(S): T04R04E
TRUST(S): State Forest Transfer(1), Common School and Indemnity(3), Scientific School(10)

REGION: Pacific Cascade Region
COUNTY(S): CLARK
ELEVATION RGE: 1020-1566



All State Unless Otherwise Noted

	Sale Area		Existing Roads		Streams
	Leave Tree Area		Required Pre-Haul Maintenance		Stream Type Break
	Riparian Mgt Zone		Optional Construction		Survey Monument
	Forested Wetland		Optional Reconstruction		Leave Tree Area
	Sale Boundary Tags				
	Leave Tree Tags				
	Flag Line				

DRIVING MAP

SALE NAME: COPPER CREEK
AGREEMENT#: 30-097953
TOWNSHIP(S): T04R04E
TRUST(S): State Forest Transfer(1), Common School and Indemnity(3), Scientific School(10)

REGION: Pacific Cascade Region
COUNTY(S): CLARK
ELEVATION RGE: 1020-1566



Map may not be to scale

- Timber Sale Unit
- Haul Route
- Other Road
- Milepost Markers

DRIVING DIRECTIONS:

From State Route 503 (M.P. 13.5) turn east onto Rock Creek Road for 0.4 miles. Continue southeast on NE 152 Ave for 1.1 miles to NE Lucia Falls Road. Travel east on NE Lucia Falls Road for approximately 7.0 miles. Turn southeast onto NE Sunset Falls Road and travel 2 miles, then turn south onto Dole Valley Road and after 2.4 miles turn east on the L-1100 Road and travel 8.5 miles staying to the left to Unit 4. From NE Sunset Falls Road and Dole Valley Rd junction continue east for 5.2 miles. Turn south through Sunset Falls Campground, then across the bridge turn east for 0.6 miles to access Units 1-3.





TIMBER NOTICE OF SALE

SALE NAME: ROLLIN NOLAN VRH VDT

AGREEMENT NO: 30-097949

AUCTION: June 12, 2019 starting at 10:00 a.m., Olympic Region Office, Forks, WA

COUNTY: Jefferson

SALE LOCATION: Sale located approximately 20 miles south of Forks, WA

PRODUCTS SOLD AND SALE AREA:

All timber, except trees marked with a band of blue paint or bounded out by leave tree area tags, bounded by timber sale boundary tags, a timber type change and the C-2500 Road in Unit 14.

All timber as described in Schedule C, except those trees described in Schedule B, bounded by timber sale boundary tags and a property line in Unit 1; timber sale boundary tags and the N-1160 Road in Unit 2; timber sale boundary tags, timber type change, the N-1000 Road and the N-1112 in Unit 3; timber sale boundary tags, timber type change and the N-1112 Road in Unit 4; timber sale boundary tags and the N-1100 Road in Unit 5, Unit 6 and Unit 8; timber sale boundary tags, property line, N-1000 Road and the N-1060 Road in Unit 7; timber sale boundary tags, property lines and the N-1000 Road in Unit 9; timber sale boundary tags, property lines, and the N-1510W Road in Unit 10; timber sale boundary tags, timber type change, the N-1500 Road, and the N-1530 Road in Unit 11; timber sale boundary tags and the H-1325.2 Road in Unit 12; timber sale boundary tags and the Hoh-Clearwater Mainline in Unit 13; timber sale boundary tags, double blue painted slashes, and the C-2500 Road in Unit 15; timber sale boundary tags, double blue painted slashes and the C-2600 Road in Unit 16. on part(s) of Sections 18 all in Township 25 North, Range 11 West, Sections 11, 12, 13 and 14 all in Township 25 North, Range 12 West, Sections 21, 29, 32 and 33 all in Township 26 North, Range 11 West, Sections 13, 14, 15, 21, 22, 30 and 31 all in Township 26 North, Range 12 West, Sections 36 all in Township 26 North, Range 13 West, W.M., containing 1054 acres, more or less.

CERTIFICATION: This sale is certified under the Sustainable Forestry Initiative® program Standard (cert no: PwC-SFIFM-513)

ESTIMATED SALE VOLUMES AND QUALITY:

Table with columns: Species, Avg Ring DBH, Ring Count, Total MBF, Total Tons, Price \$/Ton, and MBF by Grade (1P, 2P, 3P, SM, 1S, 2S, 3S, 4S, UT). Rows include Hemlock, Douglas fir, Silver fir, Red cedar, Red alder, Spruce, and Sale Total.

MINIMUM BID: \$5.50/ton (est. value \$484,000.00) BID METHOD: Sealed Bids

PERFORMANCE SECURITY: \$96,800.00 SALE TYPE: Tonnage Scale

EXPIRATION DATE: September 30, 2022 ALLOCATION: Export Restricted

BIDDABLE SPECIES: Spruce, Silver fir, Hemlock, Douglas fir combined



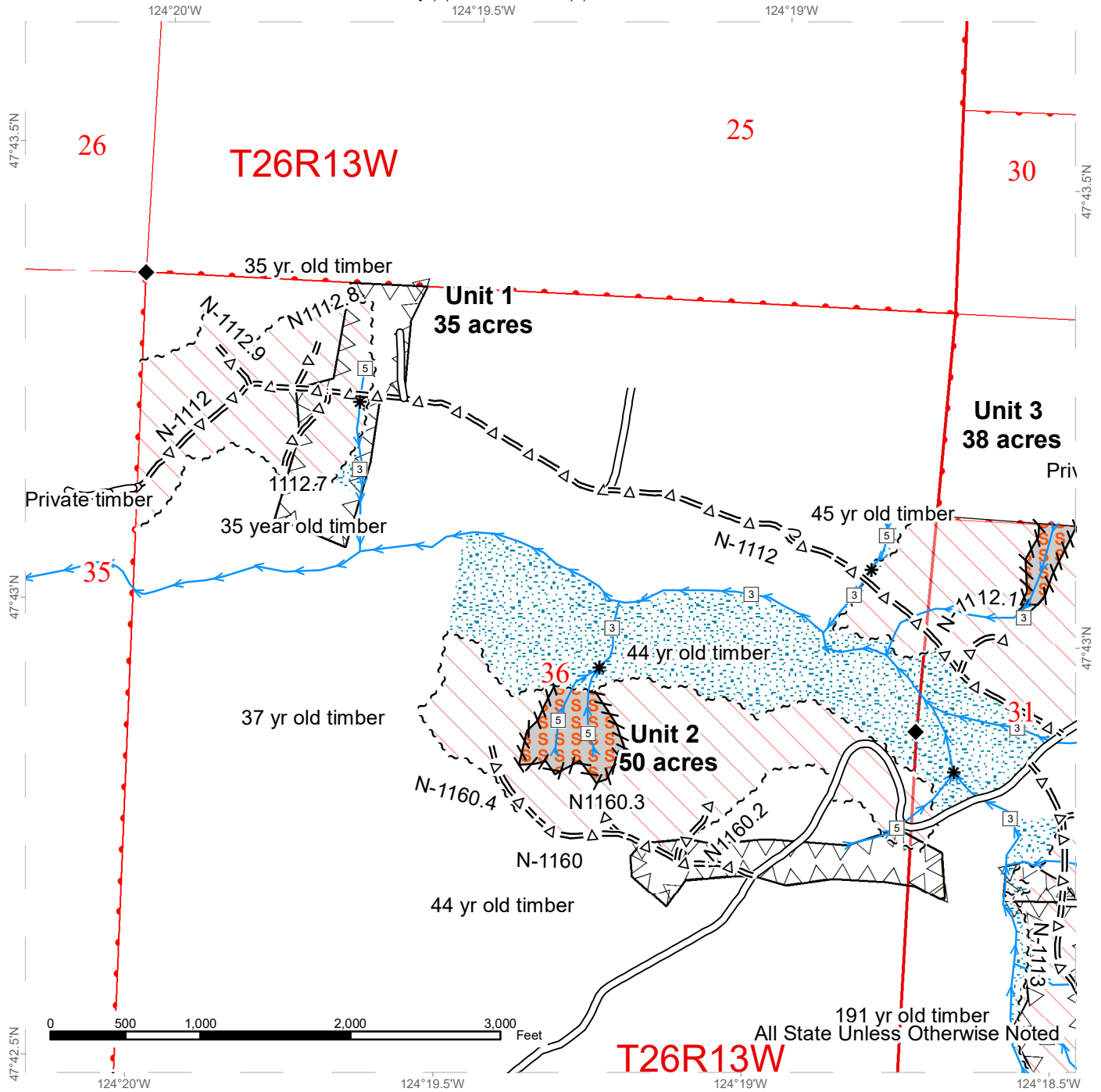
TIMBER NOTICE OF SALE

- BID DEPOSIT:** \$48,400.00 or Bid Bond. Said deposit shall constitute an opening bid at the appraised price.
- HARVEST METHOD:** Ground - 85%/Cable - 15%. Rubber tired skidders will only be allowed if skidding and rutting requirements can be met and a harvest plan is submitted and accepted. 30' Equipment limitation zone on all typed streams.
- ROADS:** 27.32 stations of optional construction. 1063.10 stations of optional pre-haul maintenance. 39.32 stations of decommissioning. Any roadwork, right-of-way timber falling and yarding, rock pit operations, or operation of heavy equipment is not permitted from one hour before official sunrise to two hours after official sunrise, and from one hour before official sunset to one hour after official sunset from April 1st through September 23rd, on the following roads: N-1100, N-1100.4, N-1100.5, N-1112, N-1112.7, N-1113, N-1160, N-1160.2, 1+00 Spur, N-1000.1, N-1000.2, N-1000.3, N-1000.4, 0+50 Spur, N-1090, N-1091.1, N-1093.1, H-1320, H-1325, C-2600, C-2605, C-2500, C-2500.4, C-2505, C-2500.7, C-2500.8. Access to Unit 9 will be restricted for two weeks between July 1st- September 30th of 2019 and/or 2020 due to RMAP Culvert Replacement work along the N-1000. Road construction will not be permitted from October 1 to June 30 unless authorized in writing by the Contract Administrator on the N-1009.9, N-1090, N-1093, N-1111, N-1111.1, N-1113, N-1212, N-1500, N-1501W, H-1320, H-1325, H-1325.2, and the 8+00 Tie Roads.
- ACREAGE DETERMINATION**
- CRUISE METHOD:** Sale acreage was 100% GPS'd. Sale units were cruised using a variable plot sample.
- FEES:** Within seven days of auction, the Purchaser must provide the DNR with a cashier's check made out to Rayonier Washington Timber Company in the amount of \$2,847.00 for a Road Use Permit. \$142,936.00 is due on day of sale. \$1.12 per ton is due upon removal. These are in addition to the bid price.
- SPECIAL REMARKS:** There are locked gates on the Saint Regis Road, H-1331 Road, H-1332 Road and the Winfield Pit - contact the Olympic Region Dispatch Center at 360-374-2811, to obtain a AA-1 key. Fish barrier culvert removal, culvert replacement with fish passage culvert and light decommissioning on the N-1093, N-1111, N-1113, and N-1510 E Roads, shall be completed by September 30, 2021. Access to Unit 9 will be restricted for two weeks between July 1 - September 30 of 2019 and/or 2020 due to RMAP culvert replacement work along the N-1000 Road.
- A pre-work meeting with the Department of Corrections facilities manager is required before road work or logging begins in Unit 13.
- Portions of Units 4, 9, and 11 will need to be harvested prior to RMAP/decommissioning work, which needs to be completed by 09/30/21.

TIMBER SALE MAP

SALE NAME: ROLLIN NOLAN VRH VDT
AGREEMENT #: 30-097949
TOWNSHIP(S): T25R11W, T25R12W, T26R11W, T26R12W, T26R13W
TRUST(S): Common School and Indemnity (3), Normal School (8)

REGION: Olympic Region
COUNTY(S): Jefferson
ELEVATION RGE: 310-1400'



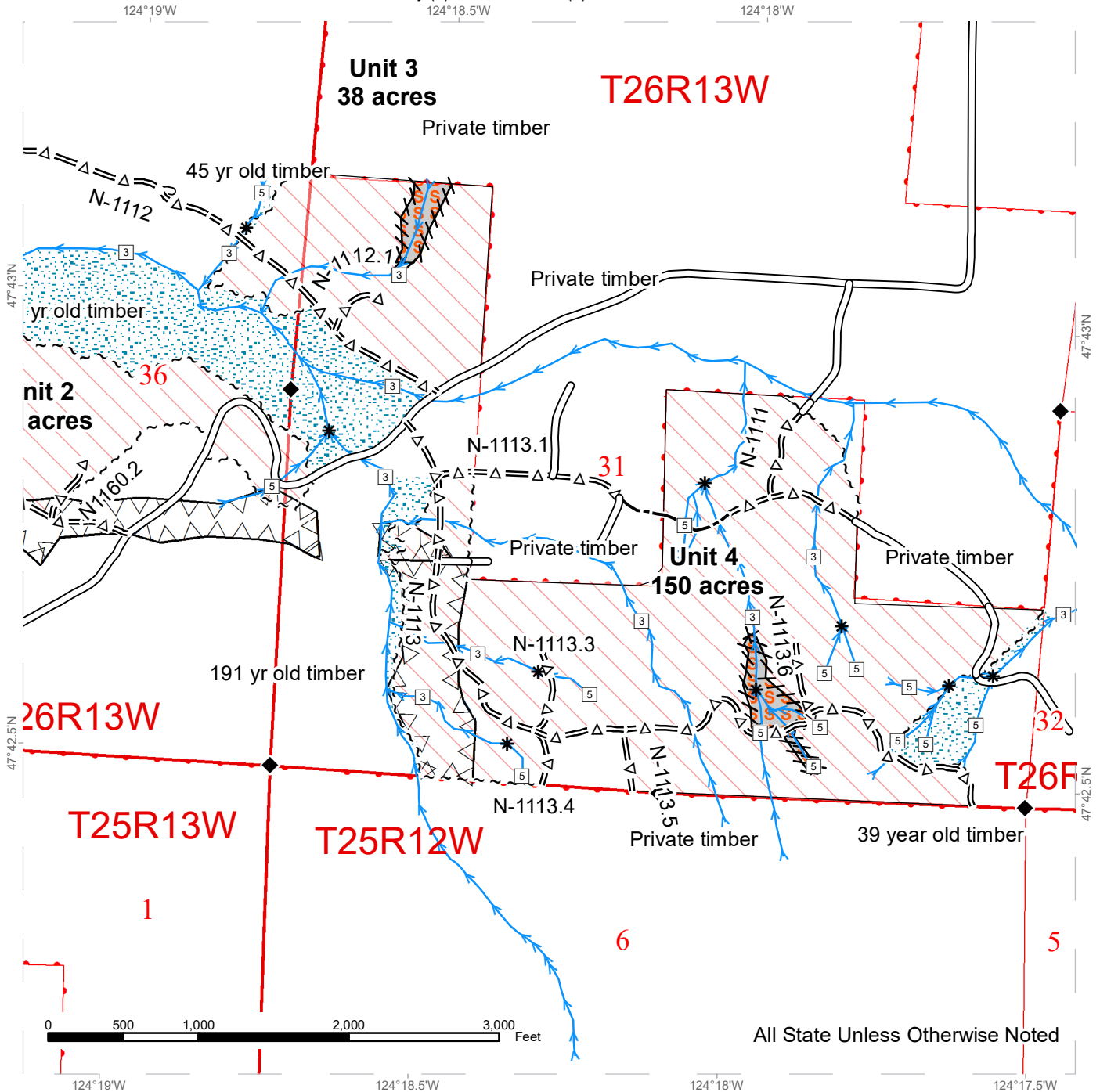
Legend			
●—● Gate	--- Sale Boundary Tags	Leave Tree Area	□ Stream Type
⌵ Bridge	— Timber Type Change	Skip	* Stream Type Break
Existing	~ ~ ~ Leave Tree Tags	Riparian Mgt Zone	
Optional Construction	••• Property Line	Variable Retention Harvest	
Optional Pre-haul Maintenance	Blue Slash	Variable Density Thinning	
Streams	Timing Restriction	Public Land Survey Townships	
		Public Land Survey Sections	



TIMBER SALE MAP

SALE NAME: ROLLIN NOLAN VRH VDT
AGREEMENT #: 30-097949
TOWNSHIP(S): T25R11W, T25R12W, T26R11W, T26R12W, T26R13W
TRUST(S): Common School and Indemnity (3), Normal School (8)

REGION: Olympic Region
COUNTY(S): Jefferson
ELEVATION RGE: 310-1400'



All State Unless Otherwise Noted

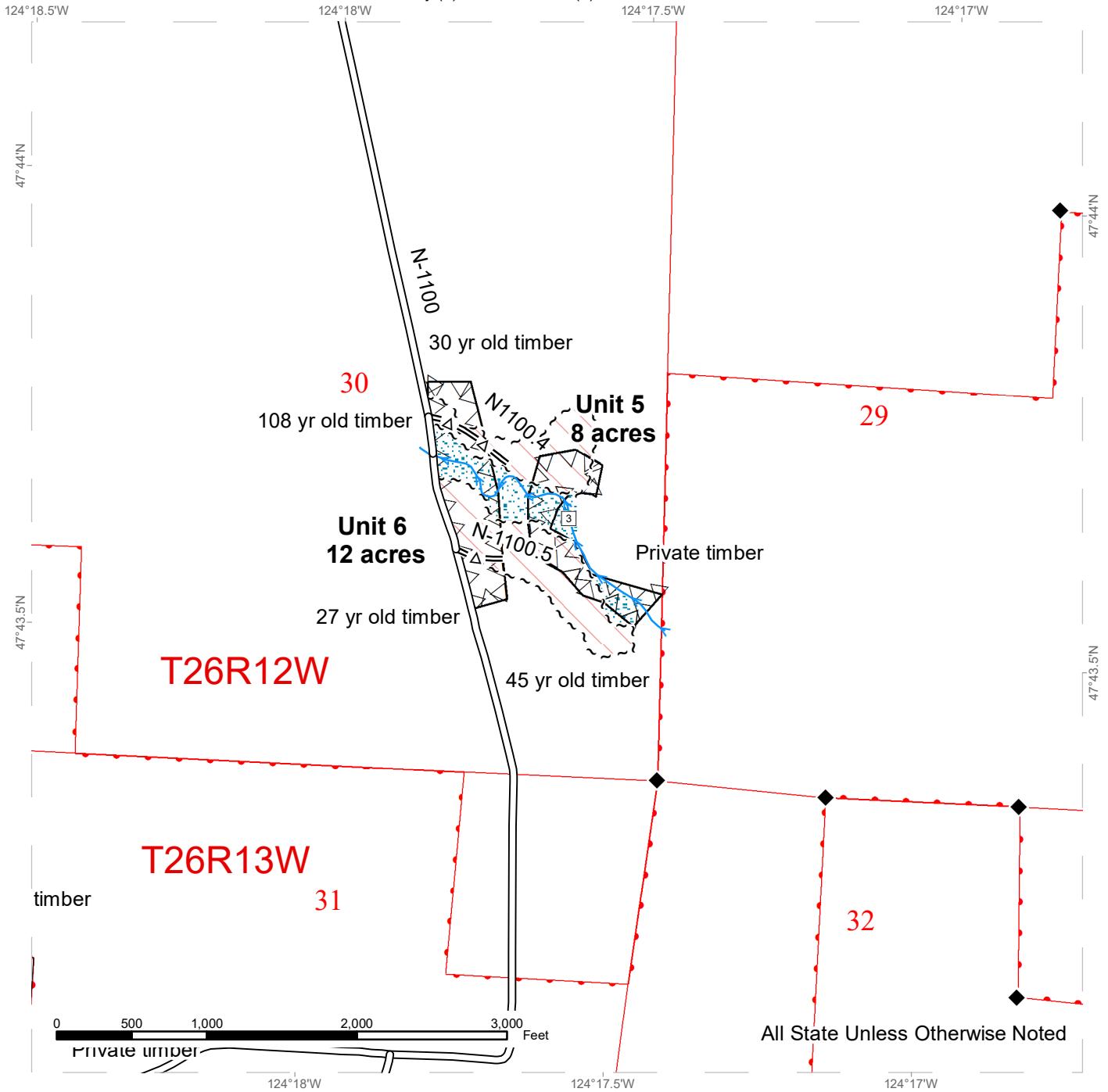
Legend			
	••• Sale Boundary Tags		
	— Timber Type Change		* Stream Type Break
	~ ~ ~ Leave Tree Tags		
	••• Property Line		
	/// Blue Slash		



TIMBER SALE MAP

SALE NAME: ROLLIN NOLAN VRH VDT
AGREEMENT #: 30-097949
TOWNSHIP(S): T25R11W, T25R12W, T26R11W, T26R12W, T26R13W
TRUST(S): Common School and Indemnity (3), Normal School (8)

REGION: Olympic Region
COUNTY(S): Jefferson
ELEVATION RGE: 310-1400'



All State Unless Otherwise Noted

Legend			
●—● Gate	~ ~ ~ Sale Boundary Tags	Leave Tree Area	□ Stream Type
Bridge	— Timber Type Change	Skip	* Stream Type Break
Existing	~ ~ ~ Leave Tree Tags	Riparian Mgt Zone	
Optional Construction	●—● Property Line	Variable Retention Harvest	
Optional Pre-haul Maintenance	Blue Slash	Variable Density Thinning	
Streams	Timing Restriction	Public Land Survey Townships	
		Public Land Survey Sections	



TIMBER SALE MAP

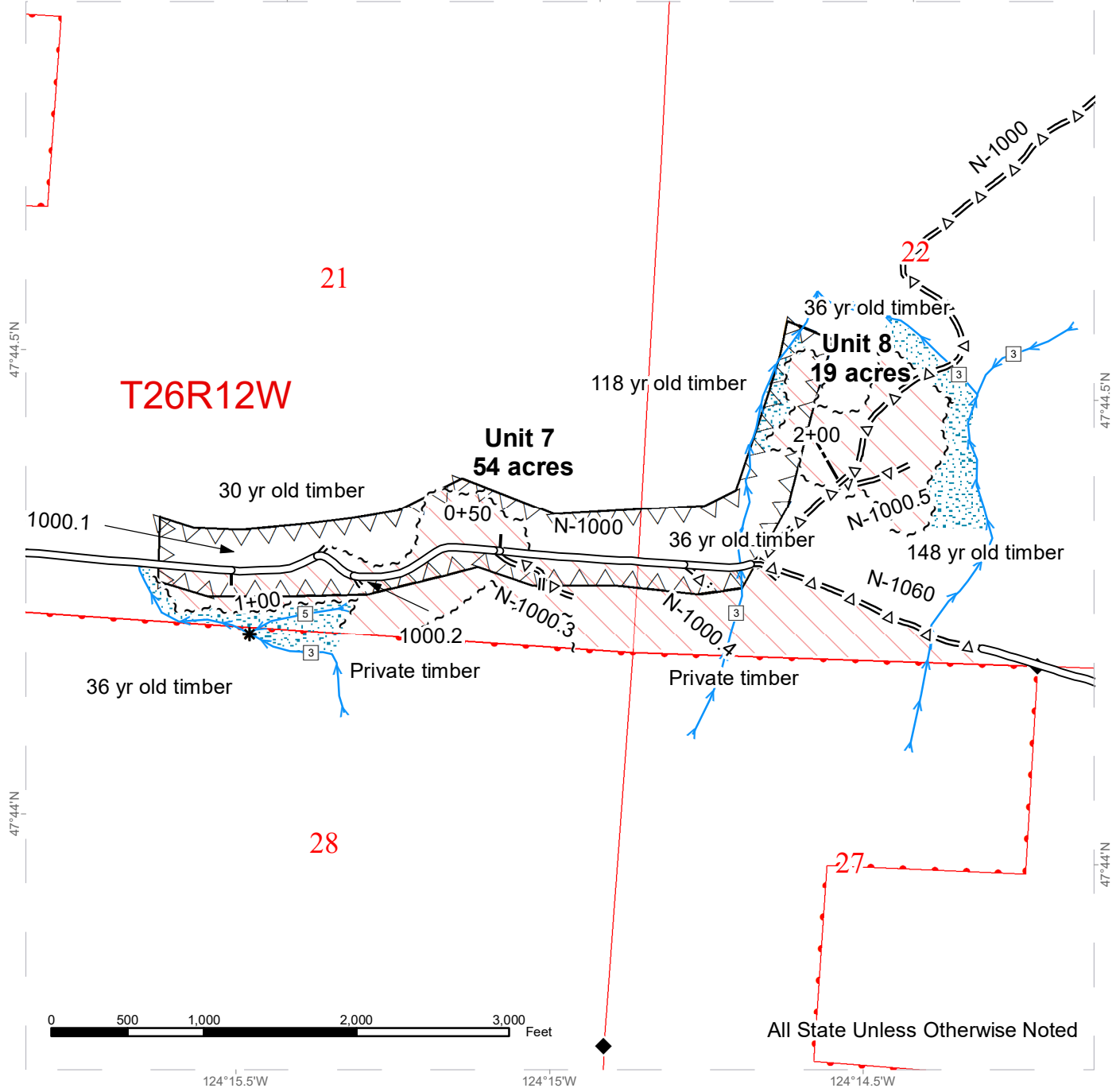
SALE NAME: ROLLIN NOLAN VRH VDT
AGREEMENT #: 30-097949
TOWNSHIP(S): T25R11W, T25R12W, T26R11W, T26R12W, T26R13W
TRUST(S): Common School and Indemnity (3), Normal School (8)

REGION: Olympic Region
COUNTY(S): Jefferson
ELEVATION RGE: 310-1400'

124°15.5'W

124°15'W

124°14.5'W



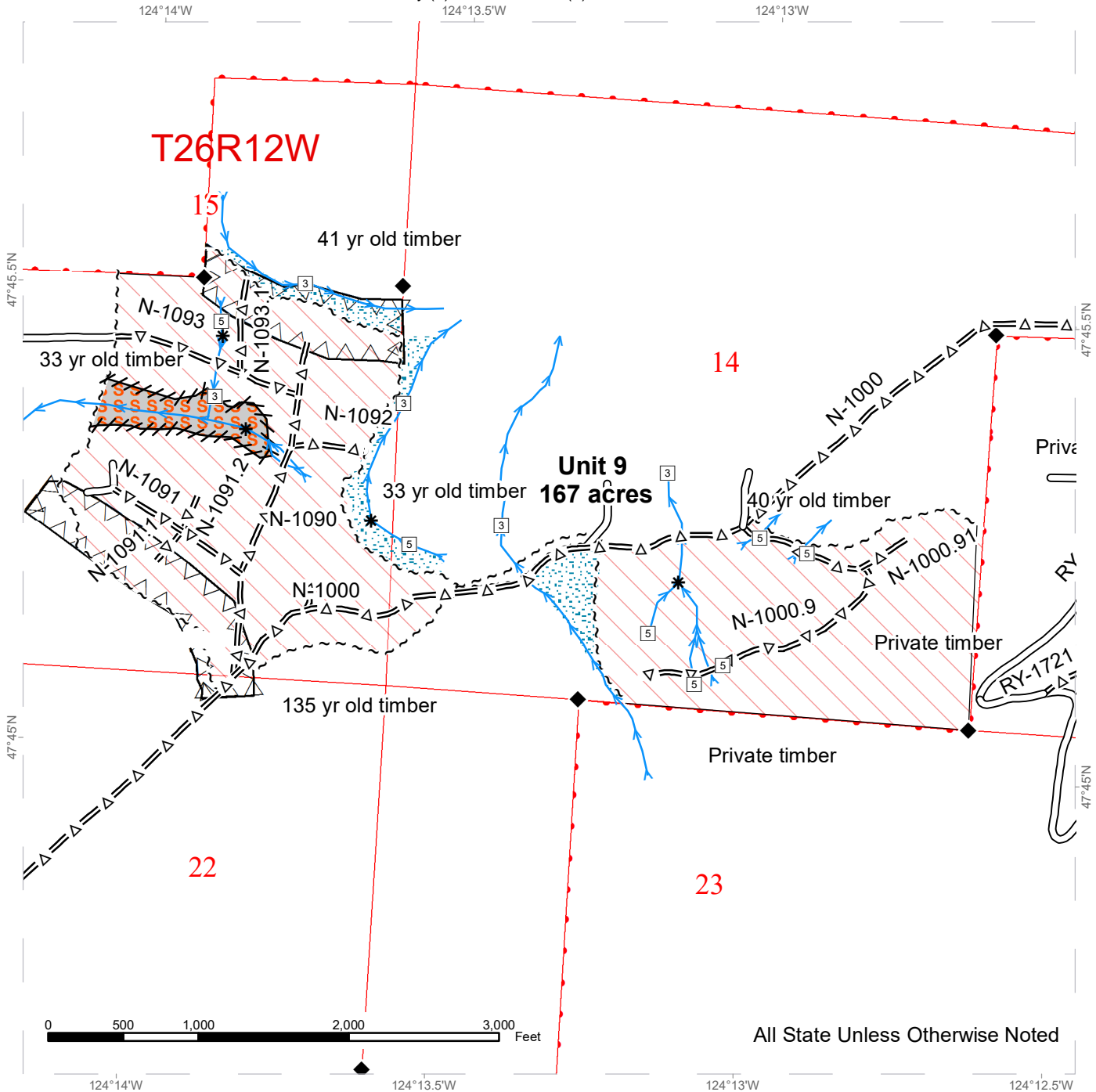
Legend

- | | | | |
|-----------------------------------|--------------------------|------------------------------|---------------------|
| ●—● Gate | ~ ~ ~ Sale Boundary Tags | Leave Tree Area | □ Stream Type |
| ⌘ Bridge | — Timber Type Change | Skip | * Stream Type Break |
| Existing | ~ ~ ~ Leave Tree Tags | Riparian Mgt Zone | |
| Optional Construction | ••• Property Line | Variable Retention Harvest | |
| =Δ= Optional Pre-haul Maintenance | Blue Slash | Variable Density Thinning | |
| Streams | Timing Restriction | Public Land Survey Townships | |
| | | Public Land Survey Sections | |

TIMBER SALE MAP

SALE NAME: ROLLIN NOLAN VRH VDT
AGREEMENT #: 30-097949
TOWNSHIP(S): T25R11W, T25R12W, T26R11W, T26R12W, T26R13W
TRUST(S): Common School and Indemnity (3), Normal School (8)

REGION: Olympic Region
COUNTY(S): Jefferson
ELEVATION RGE: 310-1400'



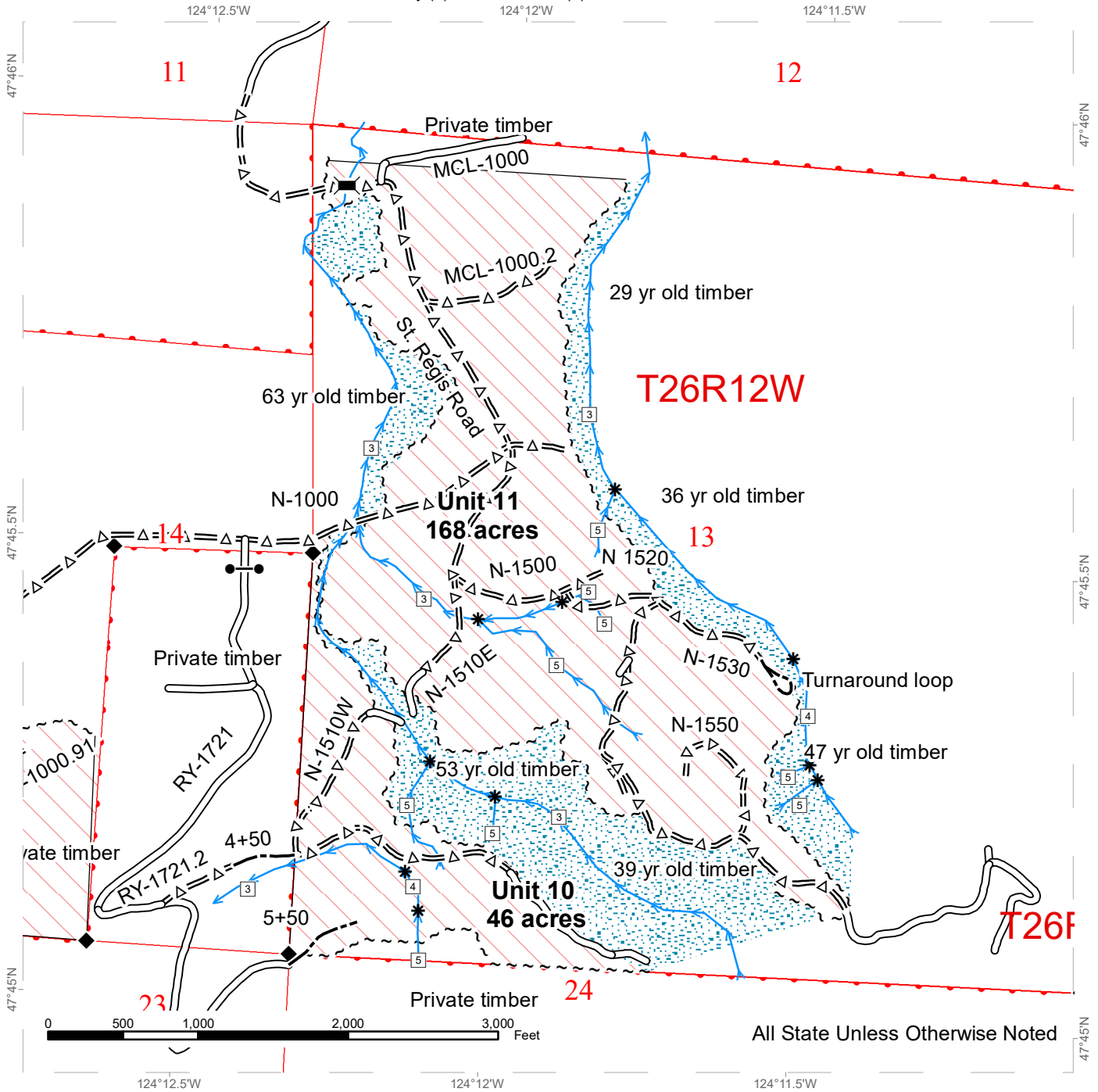
All State Unless Otherwise Noted

Legend			
●—● Gate	~ ~ ~ Sale Boundary Tags	Leave Tree Area	□ Stream Type
⌘ Bridge	— Timber Type Change	Skip	* Stream Type Break
Existing	~ ~ ~ Leave Tree Tags	Riparian Mgt Zone	
Optional Construction	••• Property Line	Variable Retention Harvest	
=Δ= Optional Pre-haul Maintenance	Blue Slash	Variable Density Thinning	
Streams	Timing Restriction	Public Land Survey Townships	
		Public Land Survey Sections	

TIMBER SALE MAP

SALE NAME: ROLLIN NOLAN VRH VDT
AGREEMENT #: 30-097949
TOWNSHIP(S): T25R11W, T25R12W, T26R11W, T26R12W, T26R13W
TRUST(S): Common School and Indemnity (3), Normal School (8)

REGION: Olympic Region
COUNTY(S): Jefferson
ELEVATION RGE: 310-1400'



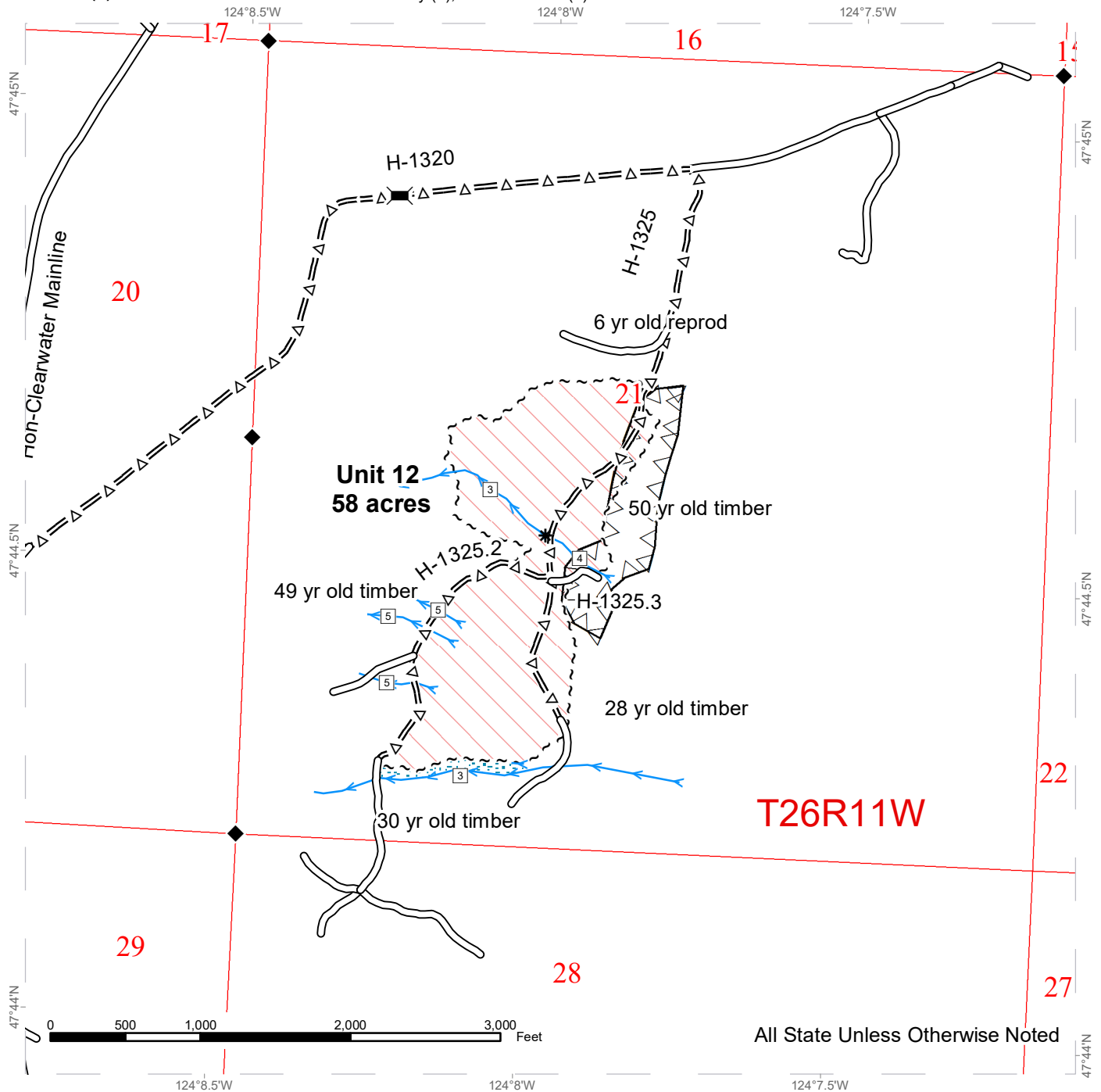
Legend			
●—● Gate	~ ~ ~ Sale Boundary Tags	▨ Leave Tree Area	□ Stream Type
⌘ Bridge	— Timber Type Change	▨ Skip	* Stream Type Break
— Existing	~ ~ ~ Leave Tree Tags	▨ Riparian Mgt Zone	
--- Optional Construction	●—● Property Line	▨ Variable Retention Harvest	
=Δ= Optional Pre-haul Maintenance	/// Blue Slash	▨ Variable Density Thinning	
→ Streams	⊠ Timing Restriction	▨ Public Land Survey Townships	
		▨ Public Land Survey Sections	



TIMBER SALE MAP

SALE NAME: ROLLIN NOLAN VRH VDT
AGREEMENT #: 30-097949
TOWNSHIP(S): T25R11W, T25R12W, T26R11W, T26R12W, T26R13W
TRUST(S): Common School and Indemnity (3), Normal School (8)

REGION: Olympic Region
COUNTY(S): Jefferson
ELEVATION RGE: 310-1400'



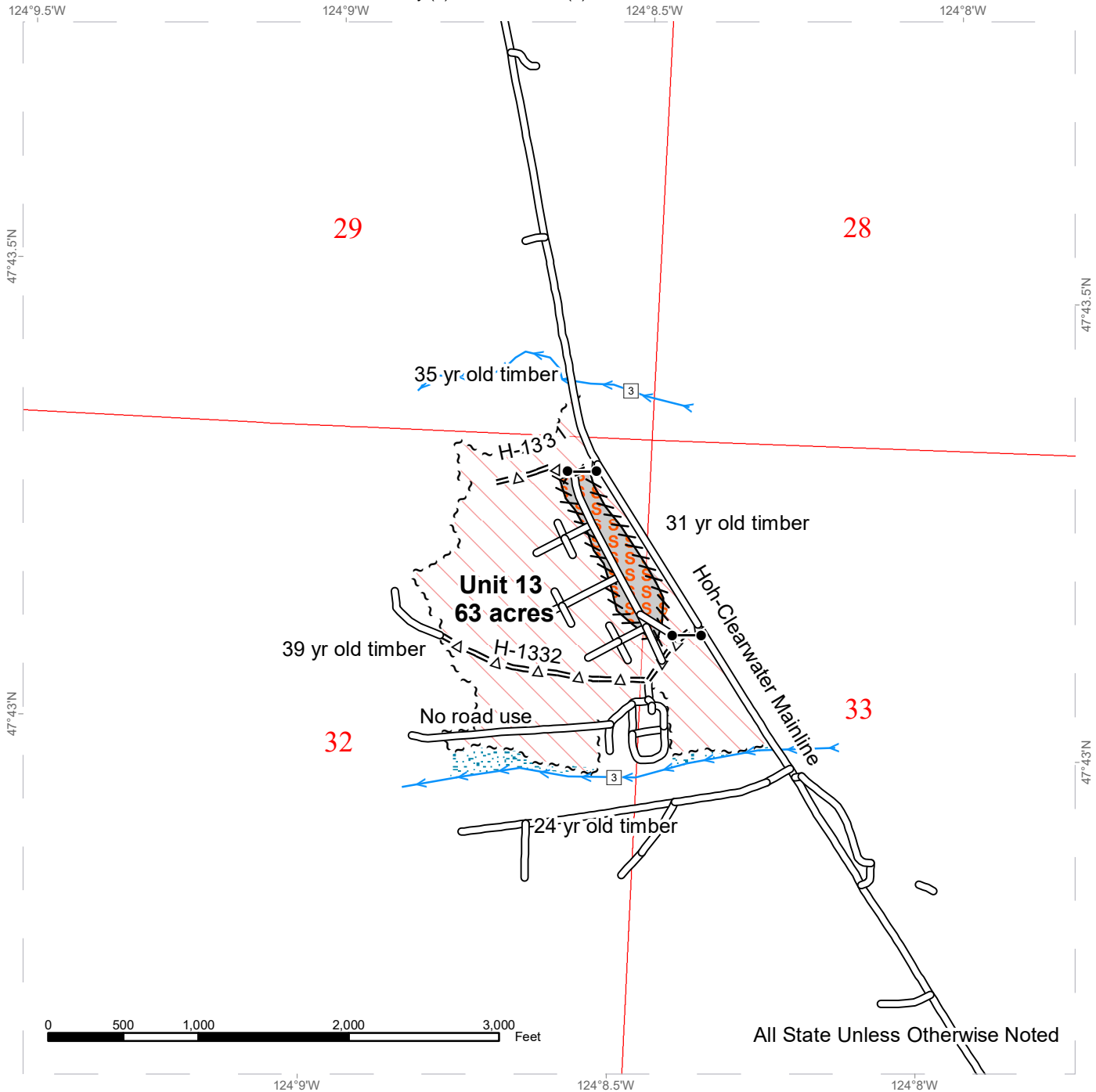
All State Unless Otherwise Noted

Legend			
●—● Gate	~ ~ ~ Sale Boundary Tags	▒ Leave Tree Area	□ Stream Type
⌘ Bridge	— Timber Type Change	⊞ Skip	* Stream Type Break
⊞ Existing	~ ~ ~ Leave Tree Tags	▒ Riparian Mgt Zone	
--- Optional Construction	●—● Property Line	▒ Variable Retention Harvest	
=Δ= Optional Pre-haul Maintenance	/// Blue Slash	▒ Variable Density Thinning	
→ Streams	⊞ Timing Restriction	▒ Public Land Survey Townships	
		▒ Public Land Survey Sections	

TIMBER SALE MAP

SALE NAME: ROLLIN NOLAN VRH VDT
AGREEMENT #: 30-097949
TOWNSHIP(S): T25R11W, T25R12W, T26R11W, T26R12W, T26R13W
TRUST(S): Common School and Indemnity (3), Normal School (8)

REGION: Olympic Region
COUNTY(S): Jefferson
ELEVATION RGE: 310-1400'



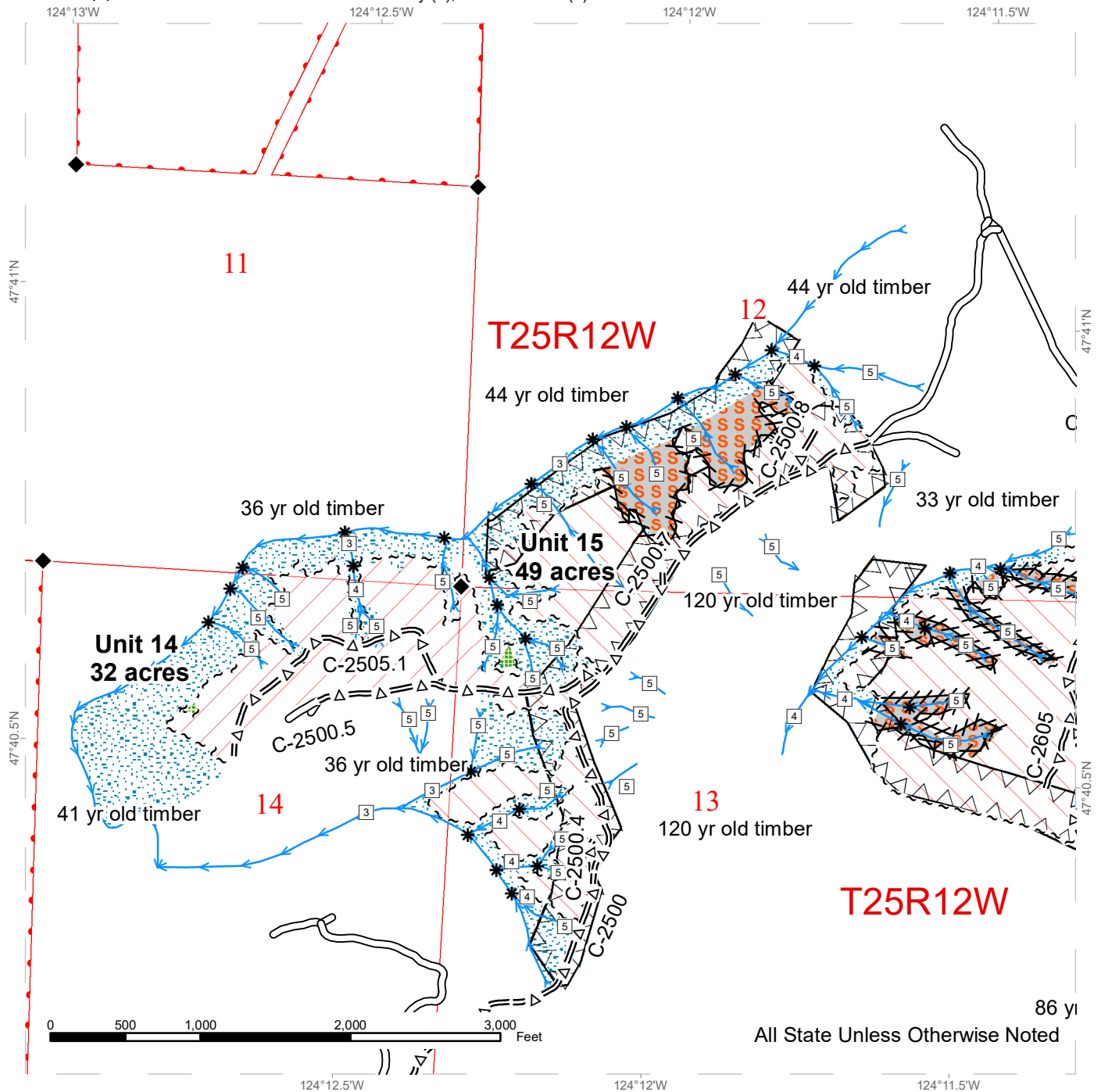
Legend			
●—● Gate	~ ~ ~ Sale Boundary Tags	Leave Tree Area	□ Stream Type
⌘ Bridge	— Timber Type Change	Skip	* Stream Type Break
Existing	~ ~ ~ Leave Tree Tags	Riparian Mgt Zone	
Optional Construction	• • • Property Line	Variable Retention Harvest	
= Δ = Optional Pre-haul Maintenance	Blue Slash	Variable Density Thinning	
Streams	Timing Restriction	Public Land Survey Townships	
		Public Land Survey Sections	



TIMBER SALE MAP

SALE NAME: ROLLIN NOLAN VRH VDT
AGREEMENT #: 30-097949
TOWNSHIP(S): T25R11W, T25R12W, T26R11W, T26R12W, T26R13W
TRUST(S): Common School and Indemnity (3), Normal School (8)

REGION: Olympic Region
COUNTY(S): Jefferson
ELEVATION RGE: 310-1400'



All State Unless Otherwise Noted

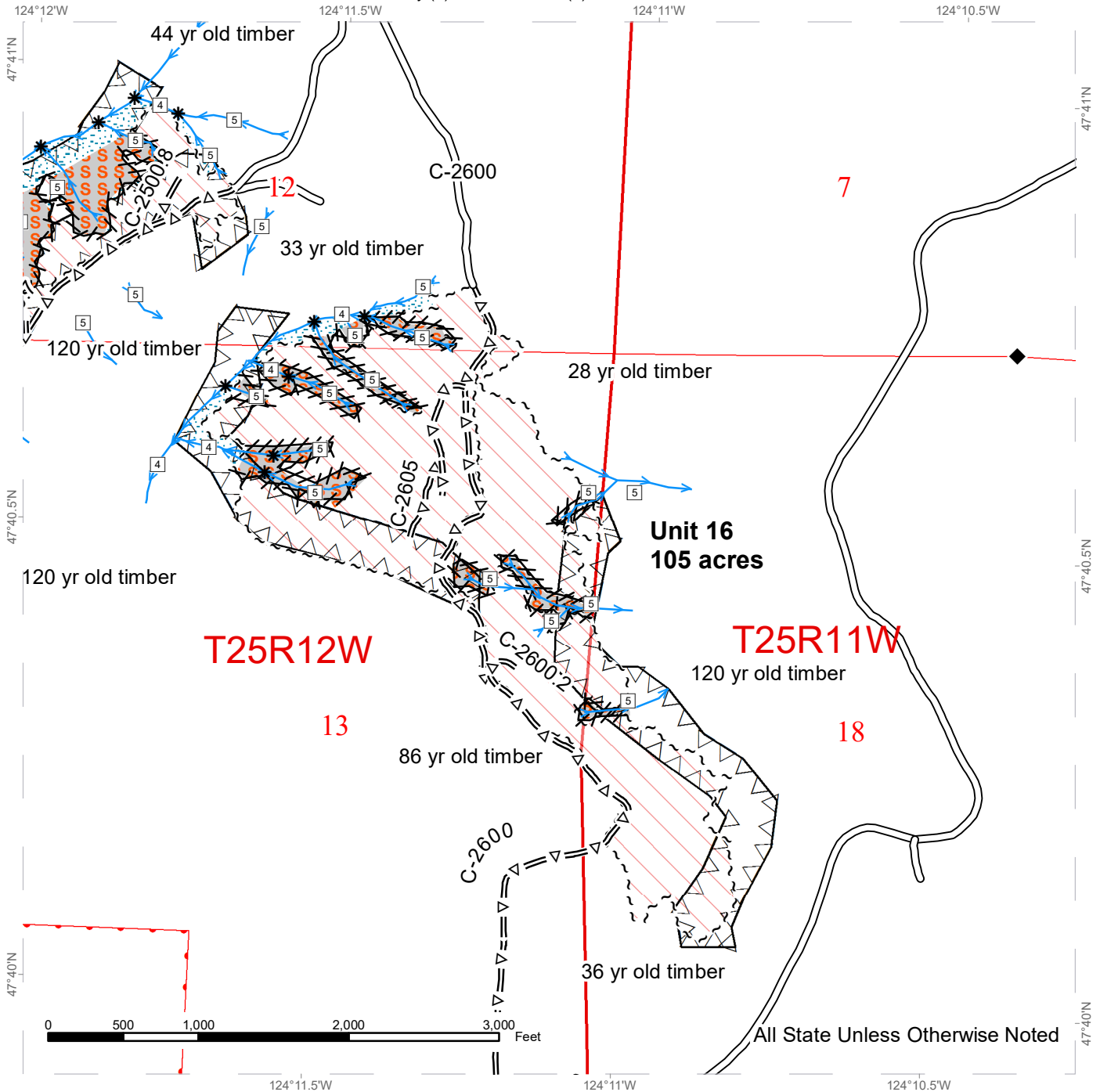
Legend		
●—● Gate	~ ~ ~ Sale Boundary Tags	▢ Leave Tree Area
⌘ Bridge	— Timber Type Change	▢ Stream Type
⌘ Existing	~ ~ ~ Leave Tree Tags	* Stream Type Break
--- Optional Construction	●—● Property Line	▢ Skip
=Δ= Optional Pre-haul Maintenance	/// Blue Slash	▢ Riparian Mgt Zone
→ Streams	⊠ Timing Restriction	▢ Variable Retention Harvest
		▢ Variable Density Thinning
		▢ Public Land Survey Townships
		▢ Public Land Survey Sections



TIMBER SALE MAP

SALE NAME: ROLLIN NOLAN VRH VDT
AGREEMENT #: 30-097949
TOWNSHIP(S): T25R11W, T25R12W, T26R11W, T26R12W, T26R13W
TRUST(S): Common School and Indemnity (3), Normal School (8)

REGION: Olympic Region
COUNTY(S): Jefferson
ELEVATION RGE: 310-1400'



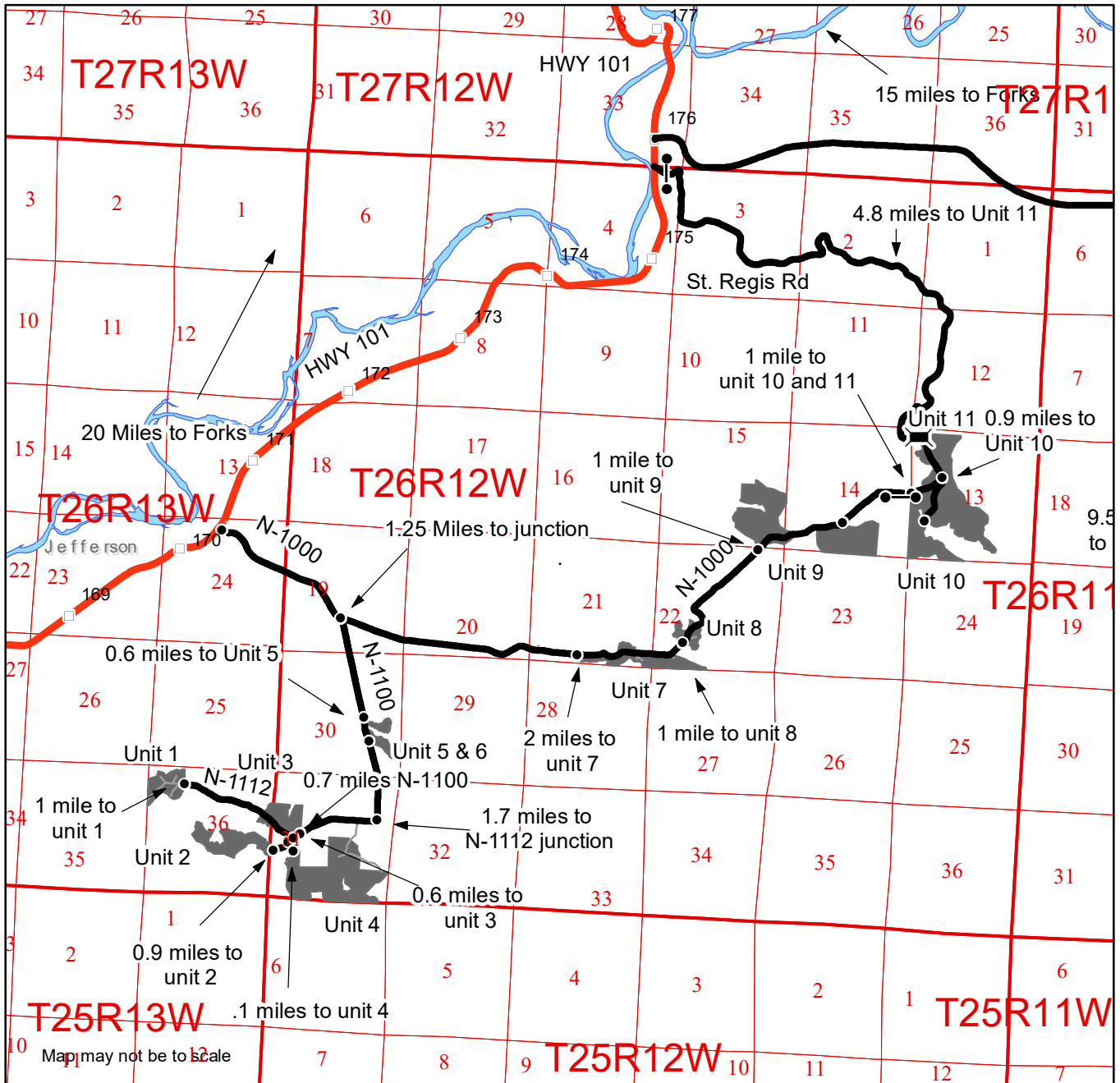
Legend			
●—● Gate	--- Sale Boundary Tags	Leave Tree Area	□ Stream Type
≡ Bridge	— Timber Type Change	○ Skip	* Stream Type Break
— Existing	--- Leave Tree Tags	▨ Riparian Mgt Zone	
--- Optional Construction	— Property Line	Variable Retention Harvest	
≡ Optional Pre-haul Maintenance	/// Blue Slash	Variable Density Thinning	
→ Streams	⊠ Timing Restriction	Public Land Survey Townships	
		Public Land Survey Sections	



DRIVING MAP

SALE NAME: ROLLIN NOLAN VRH VDT
AGREEMENT#: 30-097949
TOWNSHIP(S): T25R11W, T25R12W, T26R11W, T26R12W, T26R13W
TRUST(S): Common School and Indemnity (3), Normal School (8)

REGION: Olympic Region
COUNTY(S): Jefferson
ELEVATION RGE: 310'-1400'



Legend

	Bridge		Highway
	Distance Indicator		Milepost Markers
	Gate		Open Water
	Haul Route		Public Land Survey Townships
	Other Road		Public Land Survey Sections
	View Only Route		Administrative - County Boundaries
	Timber Sale Unit		

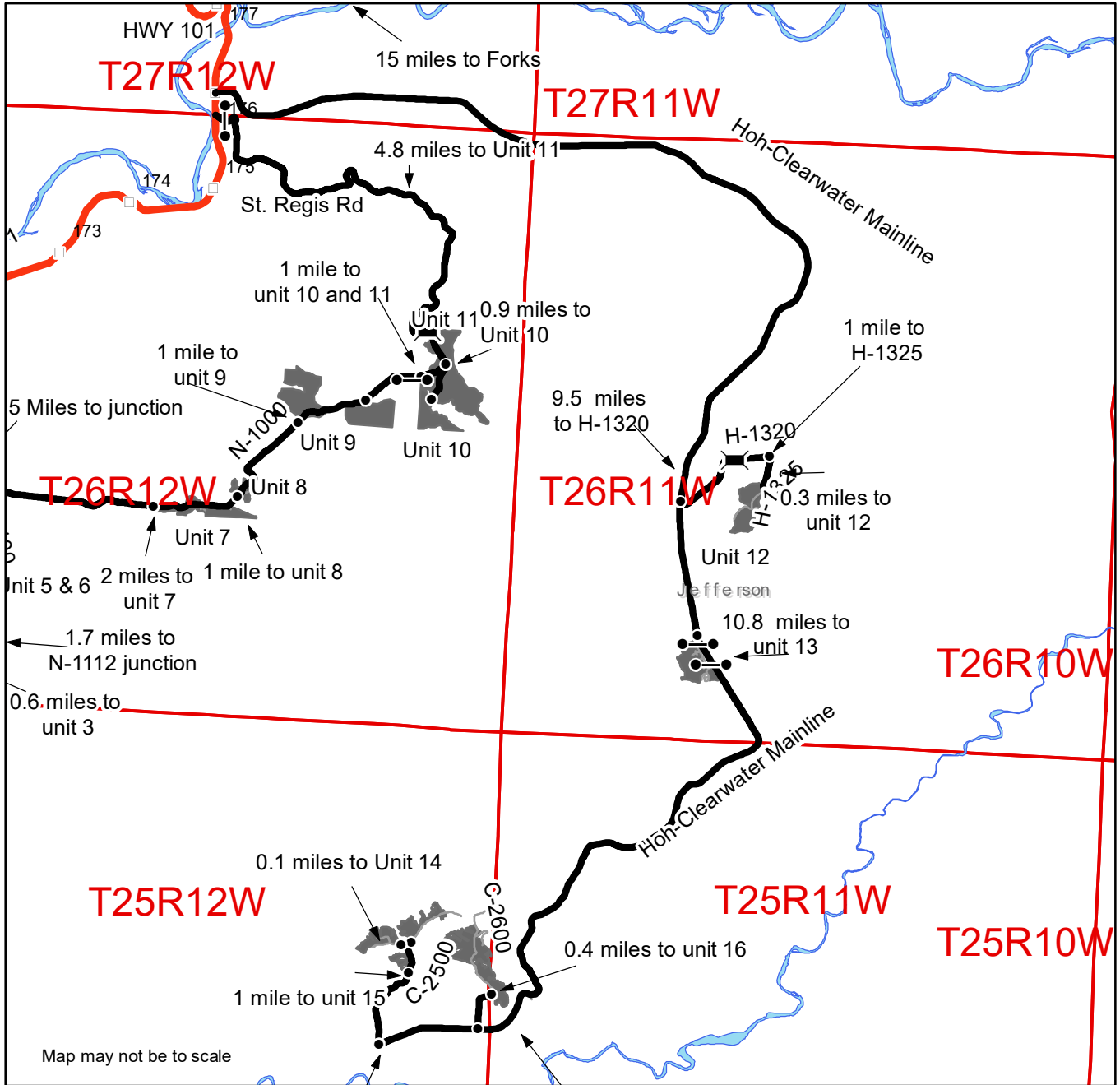
See Attached Driving Directions



DRIVING MAP

SALE NAME: ROLLIN NOLAN VRH VDT
AGREEMENT#: 30-097949
TOWNSHIP(S): T25R11W, T25R12W, T26R11W, T26R12W, T26R13W
TRUST(S): Common School and Indemnity (3), Normal School (8)

REGION: Olympic Region
COUNTY(S): Jefferson
ELEVATION RGE: 310'-1400'



Legend

Bridge	Highway
Distance Indicator	Milepost Markers
Gate	Open Water
Haul Route	Public Land Survey Townships
Other Road	Public Land Survey Sections
View Only Route	Administrative - County Boundaries
Timber Sale Unit	

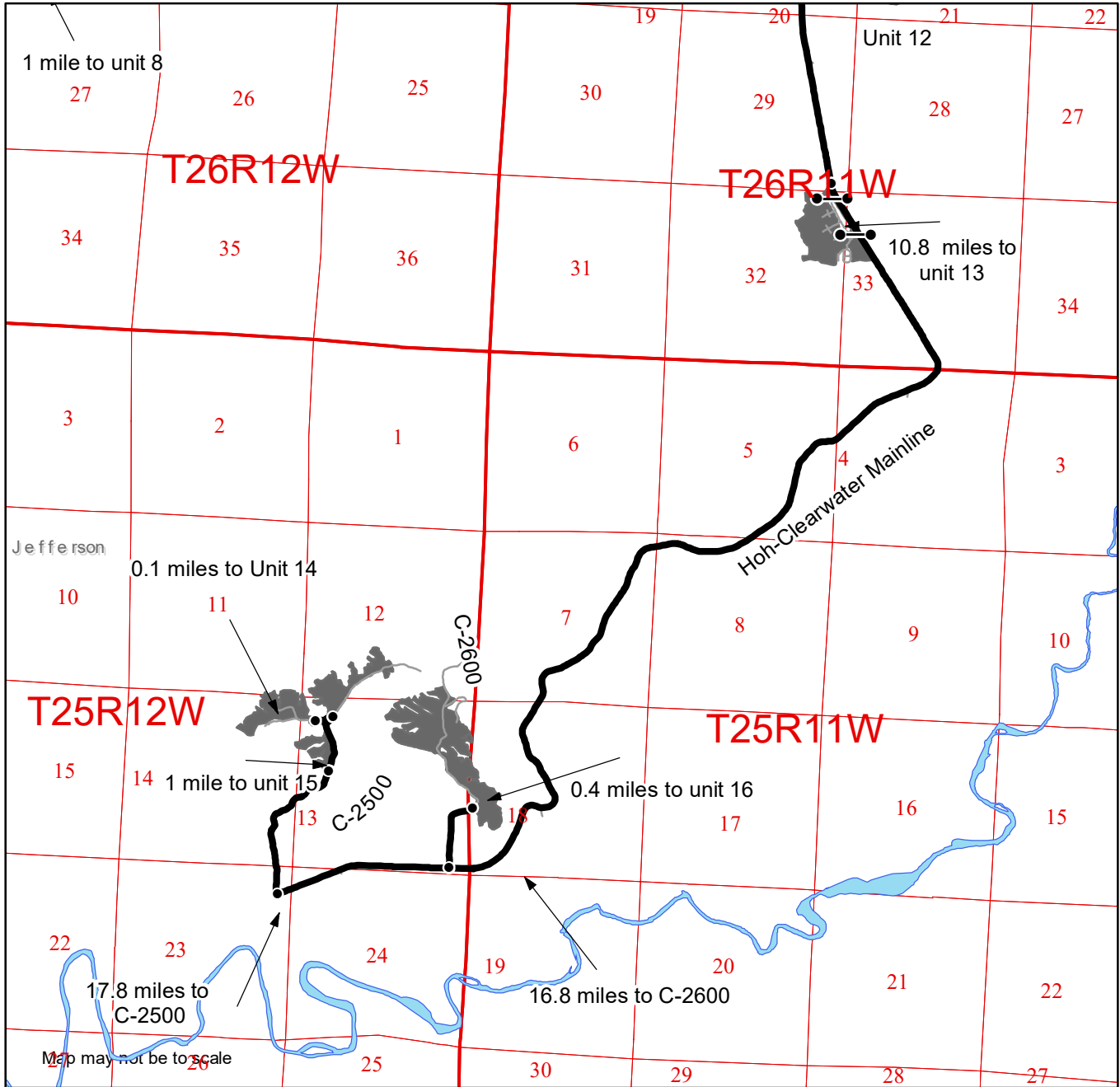
See Attached Driving Directions



DRIVING MAP

SALE NAME: ROLLIN NOLAN VRH VDT
AGREEMENT#: 30-097949
TOWNSHIP(S): T25R11W, T25R12W, T26R11W, T26R12W, T26R13W
TRUST(S): Common School and Indemnity (3), Normal School (8)

REGION: Olympic Region
COUNTY(S): Jefferson
ELEVATION RGE: 310'-1400'



Legend

	Bridge		Highway
	Distance Indicator		Milepost Markers
	Gate		Open Water
	Haul Route		Public Land Survey Townships
	Other Road		Public Land Survey Sections
	View Only Route		Administrative - County Boundaries
	Timber Sale Unit		

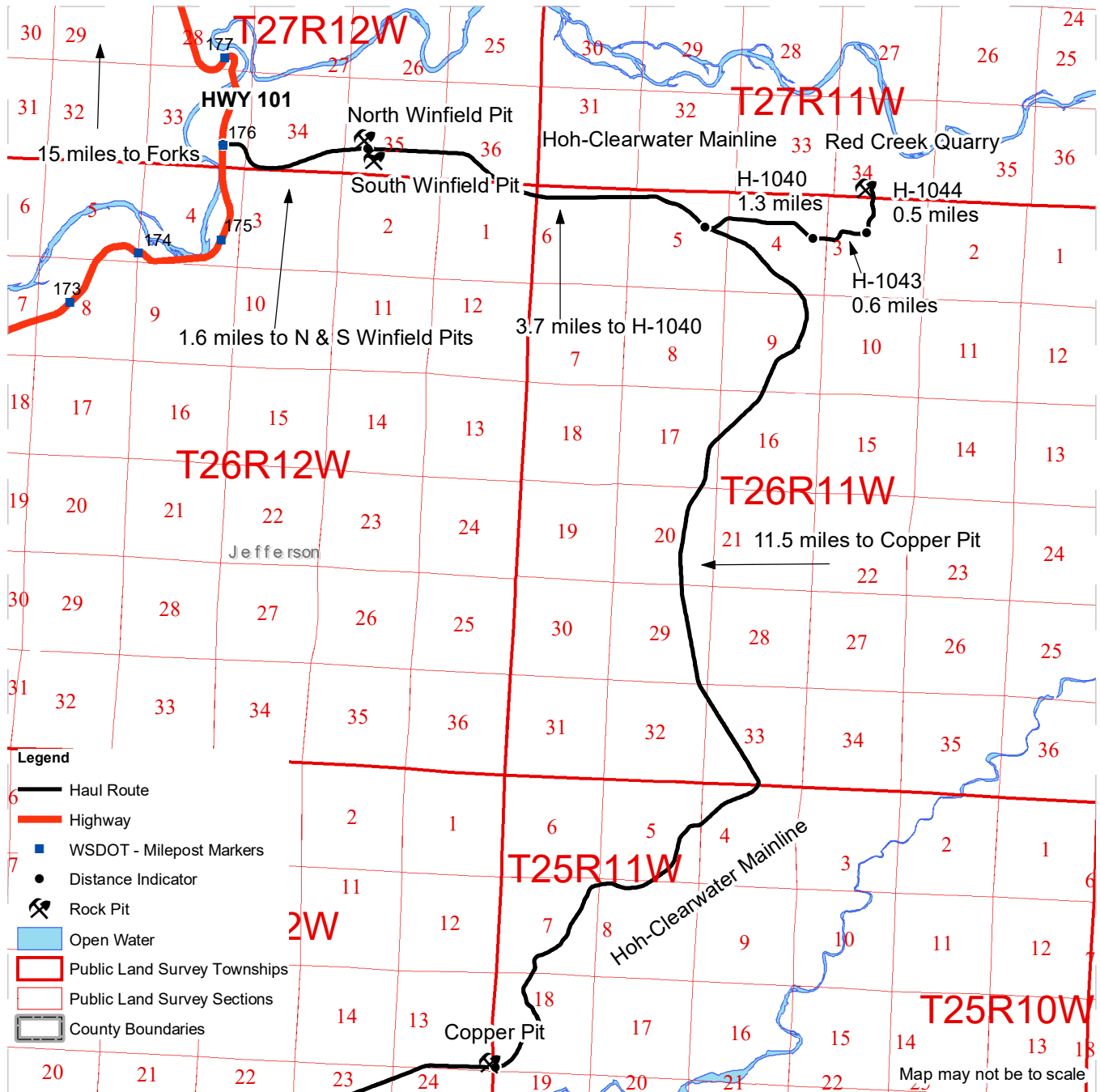
See Attached Driving Directions



DRIVING MAP

SALE NAME: Rollin Nolan VRH VDT
AGREEMENT#: 30-097949
TOWNSHIP(S): T25R12W, T27R12W, T27R11W
TRUST(S): Common School and Indemnity (3), Normal School (8)

REGION: Olympic Region
COUNTY(S): JEFFERSON
ELEVATION: 310' - 1400'



North & South Winfield Pits: From Forks, drive 15 miles south on US Hwy 101 and turn east onto the Hoh-Clearwater Mainline. Drive 1.6 miles. Turn left to access North Winfield Pit and turn right to access South Winfield Pit.

Red Creek Quarry: From the North & South Winfield Pit, continue east on the Hoh-Clearwater Mainline for 3.7 miles and turn left onto the H-1040. Continue on the H-1040 for 1.3 miles and turn left on the H-1043. Stay on the H-1043 for 0.6 miles and turn left onto the H-1044. Stay on the H-1044 for 0.5 miles until you reach Red Creek Quarry.

Copper Pit: From the H-1040 intersection with the Hoh-Clearwater Mainline travel South on the Mainline for 11.5 miles to Copper pit on the North side of the road.

DRIVING DIRECTIONS: Rollin Nolan VRH VDT

Unit 1: From Forks drive 20 miles South on US Hwy 101 and turn East onto the N-1000, continue 1.25 miles and keep right at the junction to continue onto the N-1100 for 1.7 miles and then turn west to continue on the N-1100. Drive for 0.6 miles and turn North onto the N-1112. Continue for 1 mile to Unit 1.

Unit 2: From Forks drive 20 miles South on US Hwy 101 and turn East onto the N-1000, continue 1.25 miles and keep right at the junction to continue onto the N-1100 for 1.7 miles and then turn west to continue on the N-1100. Drive for 0.9 miles to Unit 2.

Unit 3: From Forks drive 20 miles South on US Hwy 101 and turn East onto the N-1000, continue 1.25 miles and keep right at the junction to continue onto the N-1100 for 1.7 miles and then turn west to continue on the N-1100. Drive for 0.6 miles and Unit 3 is on the North side of the road.

Unit 4: From Forks drive 20 miles South on US Hwy 101 and turn East onto the N-1000, continue 1.25 miles and keep right at the junction to continue onto the N-1100 for 1.7 miles and then turn west to continue on the N-1100. Drive 0.7 miles on N-1100 and turn South onto the N-1113, continue 0.1 miles to Unit 4.

Unit 5: From the N-1000/ N-1100 junction, keep right to continue on the N-1100, drive for 0.6 miles to Unit 5 on the East side of the road.

Unit 6: Continue past Unit 5 for 0.1 miles on the N-1100, Unit 6 begins on the East side of the road.

Unit 7: From Forks drive 20 miles South on US Hwy 101 and turn East onto the N-1000, continue 1.25 miles and keep left at the junction to continue onto the N-1000. Drive 2 miles to Unit 7, on the South side of the road.

Unit 8: Continue past the beginning of Unit 7 for 1 mile to Unit 8 on the N-1000.

Unit 9: Continue past the beginning of Unit 8 for 1 mile to Unit 9 on the N-1000.

Unit 10: Continue past the beginning of Unit 9 for 1.4 miles to Unit 19 on the N-1000, unit begins on the South side of the road. From St. Regis Road, continue 0.9 miles past the beginning of Unit 11

Unit 11: From Forks drive 15.2 miles on US Hwy 101 and turn East onto the St. Regis Road. Continue 4.8 miles to Unit 11.

Unit 12: From Forks drive 15 miles South on US Hwy 101 and turn East onto the Hoh-Clearwater Mainline. Continue on the Mainline for 9.5 miles. Turn East onto the H-1320, continue for 1 mile. Turn South onto the H-1325, drive 0.3 miles to the unit.

Unit 13: From Forks drive 15 miles South on US Hwy 101 and turn East onto the Hoh-Clearwater Mainline. Continue on the Mainline for 10.8 miles, unit begins on the West side of the road.

Unit 14: From Forks drive 15 miles South on US Hwy 101 and turn East onto the Hoh-Clearwater Mainline. Continue on the Mainline for 17.8 miles and turn North onto C-2500. Continue on the C-2500 for 1.3 miles, turn West onto the C-2505. Drive 0.1 miles, unit begins on the North side of the road.

Unit 15: From Forks drive 15 miles South on US Hwy 101 and turn East onto the Hoh-Clearwater Mainline. Continue on the Mainline for 17.8 miles and turn North onto C-2500. Continue on the C-2500 for 1 mile, unit begins on the West side of the road.

Unit 16: From Forks drive 15 miles South on US Hwy 101 and turn East onto the Hoh-Clearwater Mainline. Continue on the Mainline for 16.8 miles. Turn North onto the C-2600. Drive for 0.4 miles, Unit begins on the East side of the road.

North & South Winfield Pits: From Forks, drive 15 miles south on US Hwy 101 and turn east onto the Hoh-Clearwater Mainline. Drive 1.6 miles. Turn left to access North Winfield Pit and turn right to access South Winfield Pit.

Red Creek Quarry: From the North & South Winfield Pit, continue east on the Hoh-Clearwater Mainline for 3.7 miles and turn left onto the H-1040. Continue on the H-1040 for 1.3 miles and turn left on the H-1043. Stay on the H-1043 for 0.6 miles and turn left onto the H-1044. Stay on the H-1044 for 0.5 miles until you reach Red Creek Quarry.

Copper Pit: From Forks, WA travel South on Hwy 101 for approximately 15 miles to the Hoh-Clearwater Mainline. Turn left on the Hoh-Clearwater Mainline and travel approximately 16.8 miles to the entrance of Copper pit.



TIMBER NOTICE OF SALE

SALE NAME: *INFRARED FIRE SALVAGE*

AGREEMENT NO: *30-098110*

AUCTION: June 11, 2019 starting at 10:00 a.m., **COUNTY:** Mason
South Puget Sound Region Office, Enumclaw, WA

SALE LOCATION: Sale located approximately 18 miles northeast of Hoodspport.

PRODUCTS SOLD AND SALE AREA: All timber, except those trees as described in Schedule B bounded by the following: white timber sale boundary tags, property line marked with white Carsonite posts and pink flagging and the USFS 2480 Road in Unit #1;

All timber bounded by orange right of way tags, except that title to the timber within the right of way tags is not conveyed to the Purchaser unless Spur 1 is constructed in Unit #2;

All forest products above located on part(s) of Sections 7 and 18 all in Township 24 North, Range 3 West, W.M., containing 174 acres, more or less.

CERTIFICATION: This sale is certified under the Sustainable Forestry Initiative® program Standard (cert no: PwC-SFIFM-513)

ESTIMATED SALE VOLUMES AND QUALITY:

Species	Avg DBH	Ring Count	Total MBF	Total \$/MBF	MBF by Grade								
					1P	2P	3P	SM	1S	2S	3S	4S	UT
Douglas fir	15.6	9	5,098	\$332.00						2,695	1,449	880	74
Hemlock	12	8	181	\$165.00						50	74	46	11
Red cedar	10.8		143	\$700.00							35	108	
Sale Total			5,422										

MINIMUM BID: \$332/MBF (est. value \$1,822,000.00) **BID METHOD:** Sealed Bids

PERFORMANCE SECURITY: \$100,000.00 **SALE TYPE:** MBF Scale

EXPIRATION DATE: September 30, 2020 **ALLOCATION:** Export Restricted

BIDDABLE SPECIES: Douglas fir

BID DEPOSIT: \$182,200.00 or Bid Bond. Said deposit shall constitute an opening bid at the appraised price.

HARVEST METHOD: Harvest activities are estimated to be 12 percent uphill cable, 18 percent downhill cable, and 70 percent ground based harvest. Cable or ground based equipment, with cable-tethered equipment limited to sustained slopes 80 percent or less, self-leveling equipment limited to sustained slopes 65 percent or less, tracked ground based equipment limited to sustained slopes 45 percent or less, and non-tracked ground based equipment limited to sustained slopes 35 percent or less. Cable-tethered equipment will not be permitted within the required cable logging area as shown on the Timber Sale Map. Yarding may be restricted during wet weather if rutting becomes excessive, per clause H-017.



TIMBER NOTICE OF SALE

Falling, yarding and timber haul will not be permitted on weekends or State recognized holidays, unless authority to do so is granted in writing by the Contract Administrator.

ROADS:

3.09 stations of required reconstruction. 54.69 stations of optional construction. 395.57 stations of required prehaul maintenance. 54.69 stations of abandonment, if constructed. Purchaser maintenance on the USFS 25, USFS 2421, USFS 2480, and 400 roads and Spurs 1-5. Designated maintenance on all other roads used.

Rock for this proposal may be obtained from the State owned 400 and 2510 Rock Pits or any commercial rock source at the Purchaser's expense. Purchaser may conduct rock source development according to Road Plan clauses 6-10 and 6-12.

Road construction equipment and rock haul will not be permitted on weekends or State recognized holidays, unless authority to do so is granted in writing by the Contract Administrator.

ACREAGE DETERMINATION

CRUISE METHOD: Acreage was determined by traversing boundaries by GPS. Traverse GPS data files are available upon request by emailing audrey.mainwaring@dnr.wa.gov. See cruise narrative for cruise method.

FEES:

\$92,174.00 is due on day of sale. \$9.00 per MBF is due upon removal. These are in addition to the bid price.

SPECIAL REMARKS:

This sale contains Douglas fir high quality and pole logs. See cruise for more information.

DNR is in the process of obtaining a Road Use Permit from the USFS for the 2421 and 2480 roads.

Leave trees are to be marked by the Purchaser prior to harvest operations in accordance with Schedule A, which is part of the contract.

There is a required cable logging area along the western boundary. All slash must remain in this area or be yarded back and redistributed in this area to reduce erosion. The eastern edge of this area is marked with red flagging.

Purchaser must provide a written Extreme Hazard Abatement Plan, which meets the requirements of contract clause S-020. Hazard Abatement is required within 100 feet of the USFS 2480 Road.

Purchaser shall cut all vine maple within the harvest unit, leaving a stump no more than 12 inches in height.

Purchaser is responsible for locating and marking Jefferson Ridge and Elk Lake recreation trails prior to harvest operations in accordance with Schedule B, which is part of the contract.

In addition to the above restrictions, wildlife timing restrictions will be in effect for all activities within the area indicated on the Timber Sale Map. No operation of heavy equipment within the critical nesting season from April 1 to August 31 during the daily peak activity periods one hour before official sunrise to two hours after official sunrise



TIMBER NOTICE OF SALE

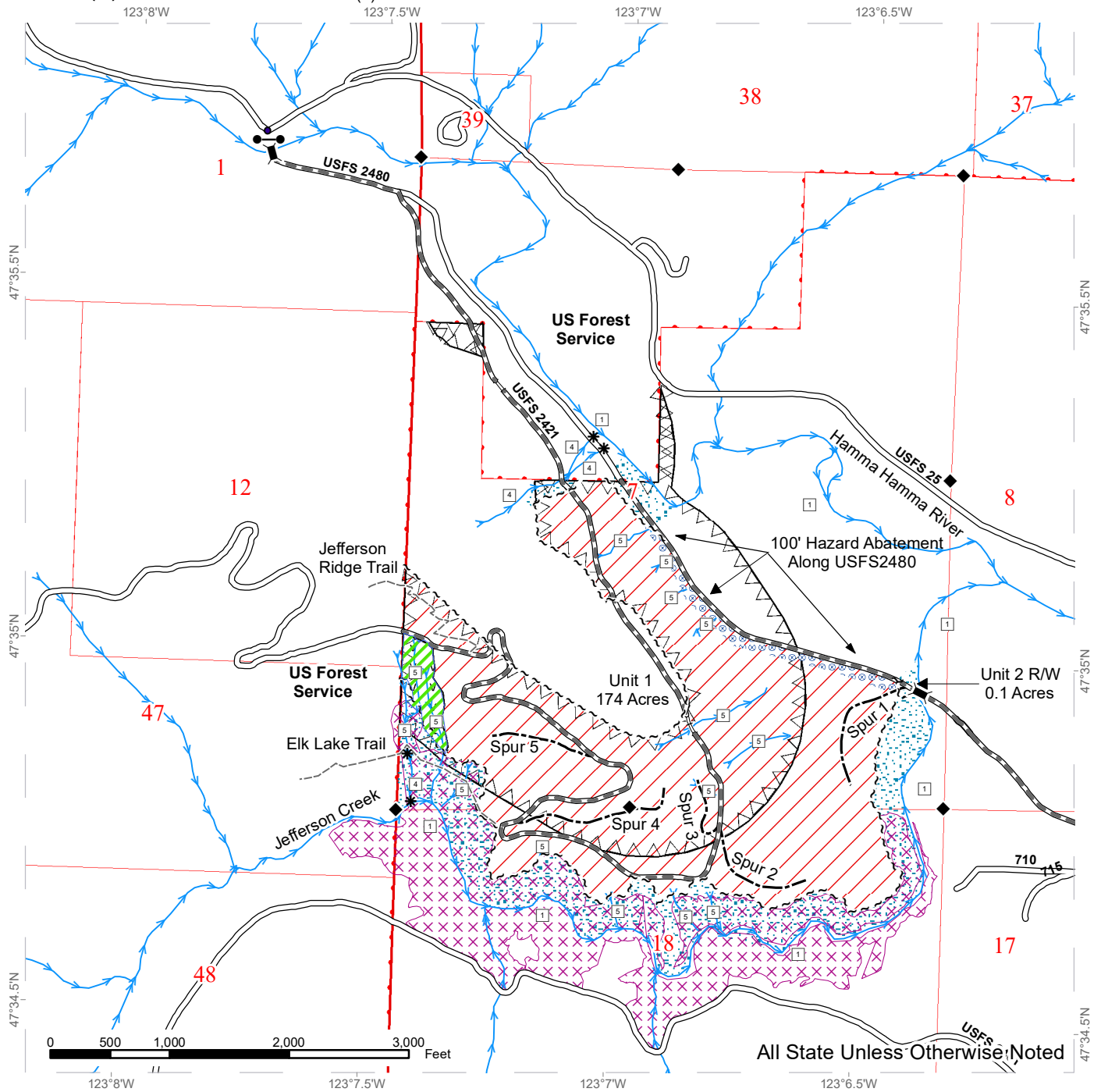
and one hour before and after official sunset. This restriction does not apply to the hauling of timber, rock or equipment.

See map for gate locations. Gate keys may be obtained by contacting the South Puget Sound Region Office at 360-825-1631 or by contacting John Coble at 360-801-6915.

TIMBER SALE MAP

SALE NAME: INFRARED FIRE SALVAGE
AGREEMENT #: 30-098110
TOWNSHIP(S): T24R3W
TRUST(S): State Forest Transfer (1)

REGION: South Puget Sound Region
COUNTY(S): Mason
ELEVATION RGE: 520-1920



All State Unless Otherwise Noted

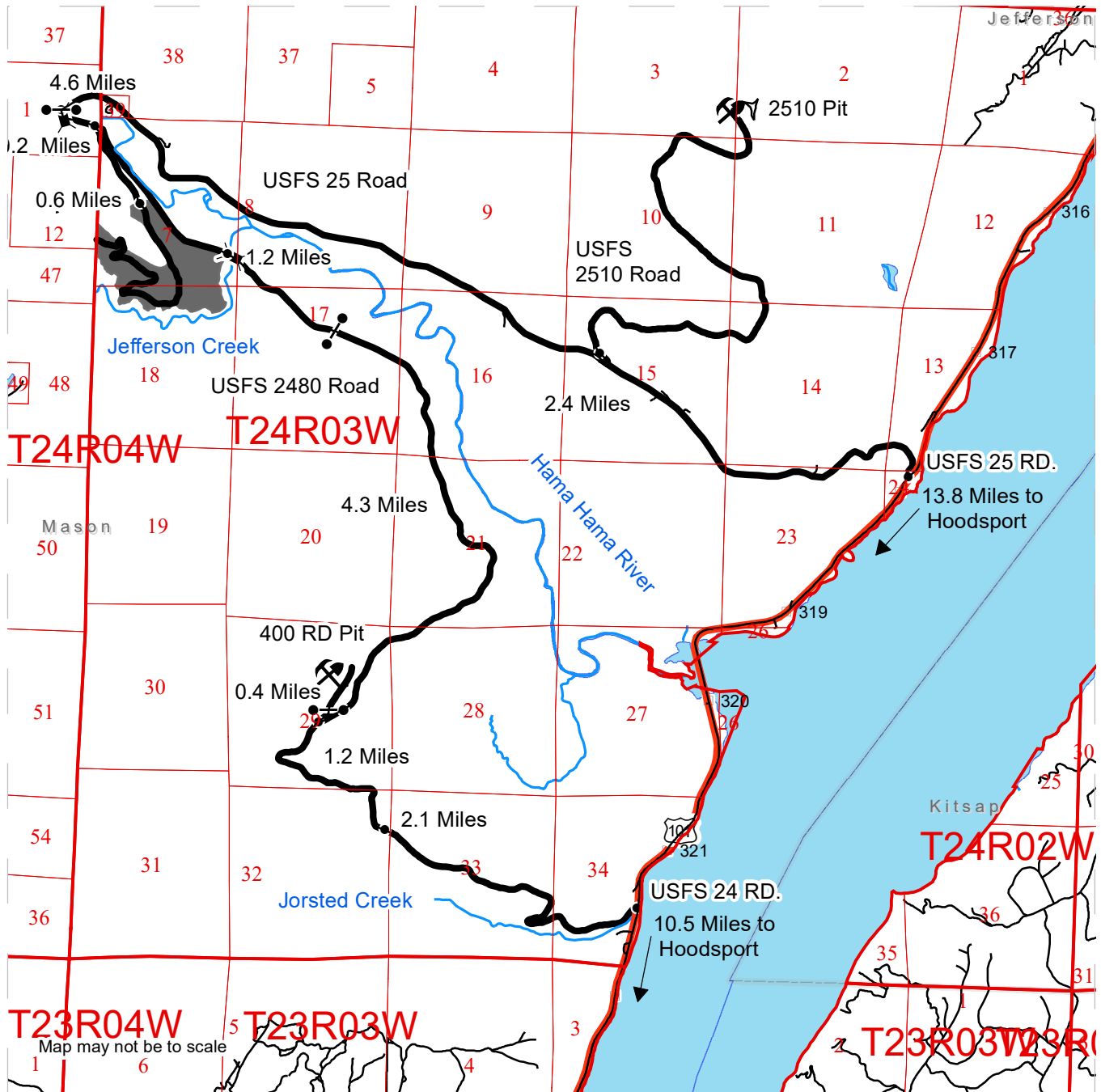
	Variable Retention Harvest		Tailhold Restriction Area		Survey Monument		Public Land Survey Townships
	Timing Restriction		Trail		Bridge		Public Land Survey Sections
	Riparian Mgt Zone		Existing Roads		Gate (<<Lock Type>>)		
	Equipment Exclusion Zone		Required Pre-Haul Maintenance		Streams		
	Hazard Abatement Area		Required Reconstruction		Stream Type 1		
			Optional Construction		Stream Type 4		
			Required Cable Logging Area		Stream Type 5		
					Stream Break		



DRIVING MAP

SALE NAME: INFRARED FIRE SALVAGE
AGREEMENT#: 30-098110
TOWNSHIP(S): T24R3W
TRUST(S): State Forest Transfer (1)

REGION: South Puget Sound Region
COUNTY(S): Mason
ELEVATION RGE: 520-1920



- DNR_SL_Roads_Clipped
- Timber Sale Unit
- Haul Route
- Highway
- Milepost Markers
- Bridge
- Distance Indicator
- Gate (786/383)
- Rock Pit

DRIVING DIRECTIONS:

To USFS 24 Road: From Hoodspport travel north on US-101 for 10.5 miles. Turn left onto USFS 24 Road (Jorstad Creek Road). Travel 2.1 miles to the USFS 2480 Road junction. Stay right onto the USFS 2480 Road and travel 1.2 miles to the 400 RD. (Pit). Continue on USFS 2480 Road for an additional 4.3 miles to reach Unit 1.

To USFS 25 Road:
 Directions from Hoodspport: Travel north on US-101 for 13.8 miles. Turn left onto USFS 25 (Hamma Hamma Recreation Road). Travel 2.4 miles to the USFS 2510 Road (2510 Pit). Travel 4.6 more miles to the intersection of the USFS 2480 Road and turn left. Travel 0.2 miles on the USFS 2480 Rd. to the 2421 intersection. Countinue up the 2421 for 0.6 miles to unit 1. On the 2480 Road, continue for 1.2 miles to unit 2 R/W.





TIMBER NOTICE OF SALE

SALE NAME: Q CHICKADEE

AGREEMENT NO: 30-98223

AUCTION: June 11, 2019 starting at 10:00 a.m., Northeast Region Office, Colville, WA

COUNTY: Okanogan

SALE LOCATION: Sale located approximately 11 miles west of Loomis, WA.

PRODUCTS SOLD AND SALE AREA:

All green conifer species (excluding ponderosa pine) 7 inches and greater in diameter at breast height except for leave trees banded with purple paint and leave trees bounded by yellow leave tree area tags; all down and standing dead timber, except for two standing and two down logs per acre and leave trees bounded by yellow leave tree area tags in Units 1, 2, 3, 4, 5, 6, 7, 8, 9, 10 and 11 bounded by white timber sale boundary tags; and all timber bounded by orange right of way tags on part(s) of Sections 13, 22, 23, 24, 25, 26 and 27 all in Township 38 North, Range 24 East, W.M., containing 301 acres, more or less.

CERTIFICATION: This sale is certified under the Sustainable Forestry Initiative® program Standard (cert no: PwC-SFIFM-513)

ESTIMATED SALE VOLUMES AND QUALITY:

Table with columns: Species, Avg DBH, Ring Count, Total MBF, and MBF by Grade (P, SM, 1S, 2S, 3S, 4S, 5S, 6S, UT). Rows include Douglas fir, Larch, Spruce, Lodgepole, Alpine fir, and Sale Total.

MINIMUM BID: \$566,000.00

BID METHOD: Sealed Bids

PERFORMANCE

SECURITY: \$100,000.00

SALE TYPE: Lump Sum

EXPIRATION DATE: November 1, 2021

ALLOCATION: Export Restricted

BID DEPOSIT: \$56,600.00 or Bid Bond. Said deposit shall constitute an opening bid at the appraised price.

HARVEST METHOD: Rubber-tired Skidder, Track skidder, and Ground-based Equipment. Falling and Yarding will not be permitted from March 15 to June 1 unless authorized in writing by the Contract Administrator due to spring breakup. Falling and Yarding will not be permitted from May 1 to August 1 in Units 5, 6 and 11 unless authorized in writing by the State due to wildlife timing restrictions.

ROADS: 90.59 stations of required construction. 1.46 stations of optional construction. 233.13 stations of required prehaul maintenance. 3.08 stations of abandonment. Road construction will not be permitted from March 15 to June 1 unless authorized in writing by the Contract Administrator due to spring breakup. Road construction will not be permitted from May 1 to August 1 in Units 5, 6 and 11 unless authorized in writing by



TIMBER NOTICE OF SALE

the State due to wildlife timing restrictions. The hauling of forest products will not be permitted from March 15 to June 1 unless authorized in writing by the Contract Administrator due to spring breakup. The hauling of forest products will not be permitted from May 1 to August 1 in Units 5, 6, and 11 unless authorized in writing by the State due to wildlife timing restrictions.

ACREAGE DETERMINATION

CRUISE METHOD: Acreage determined using GPS methods. Acreage shown above is net harvest acres in harvest units. All species: 7.0 - 17.5 inches dbh has minimum top of 4.6 inch dib. All species 17.6 inches and greater dbh have a minimum top dib of 40% of dob at 16 feet or a 6 inch top whichever is greater. Utility wood: comprised of non-board foot volume and volume below the minimum top diameter of 5.0 inches or 40% of dob at 16 feet to a minimum of a 2.6 inch top. Firewood volume (484 mbf) is included in the utility volume on the notice of sale. Firewood volume per species is available in the cruise. The cruised firewood volume does not reflect the required leave snags of two snags per acre.

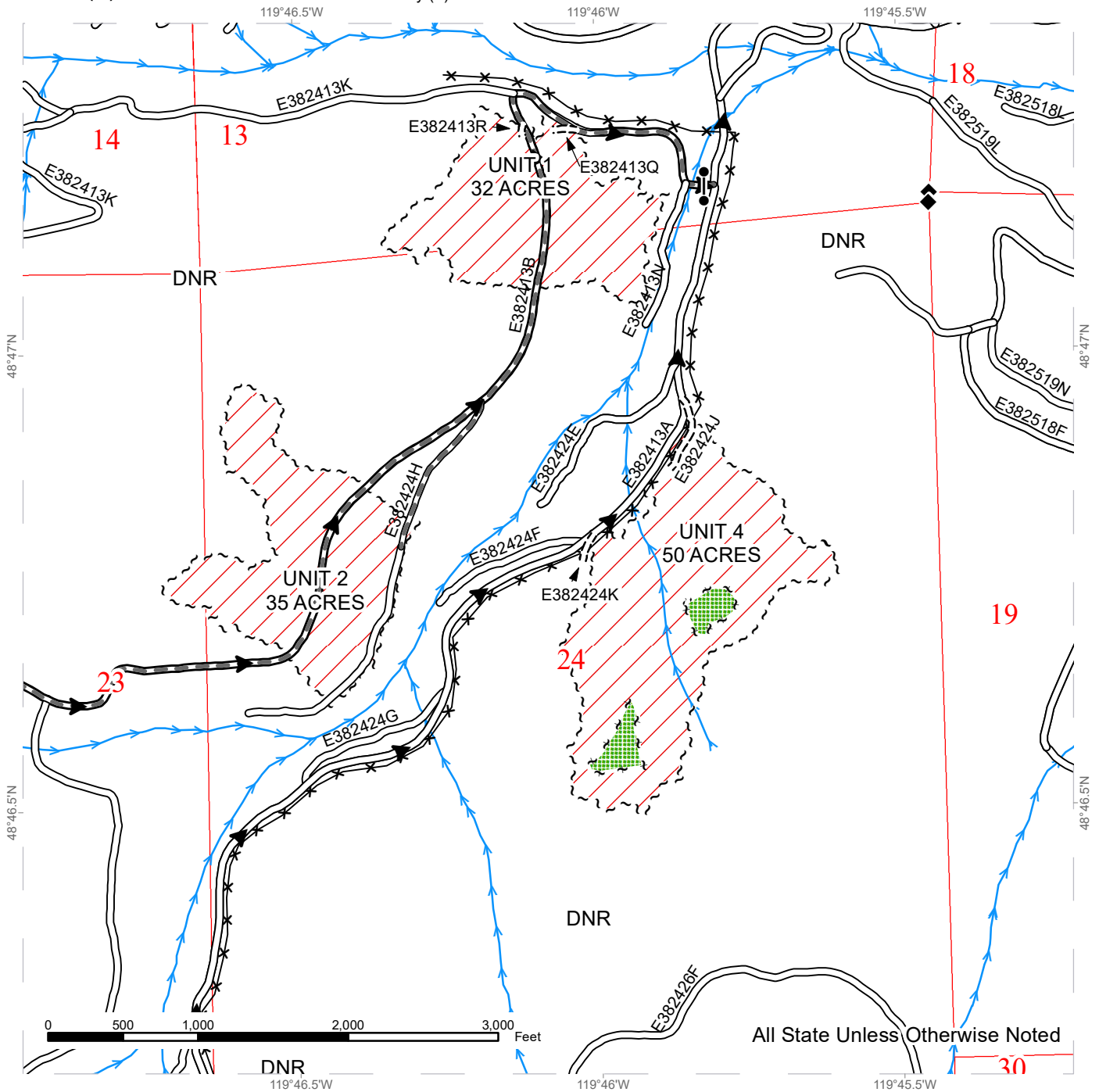
FEES: \$85,867.00 is due on day of sale. \$9.00 per MBF is due upon removal. These are in addition to the bid price.

SPECIAL REMARKS: Locked gates restricts access to Units 1, 2, 3, 7, 8, 9, 10 and 11. Contact Northeast Region Office for access. 484 mbf of dead firewood has been included in the utility volume.

TIMBER SALE MAP

SALE NAME: Q CHICKADEE
AGREEMENT #: 30-098223
TOWNSHIP(S): T38R24E
TRUST(S): Common School and Indemnity (3)

REGION: Northeast Region
COUNTY(S): Okanogan
ELEVATION RGE: 4080-5760



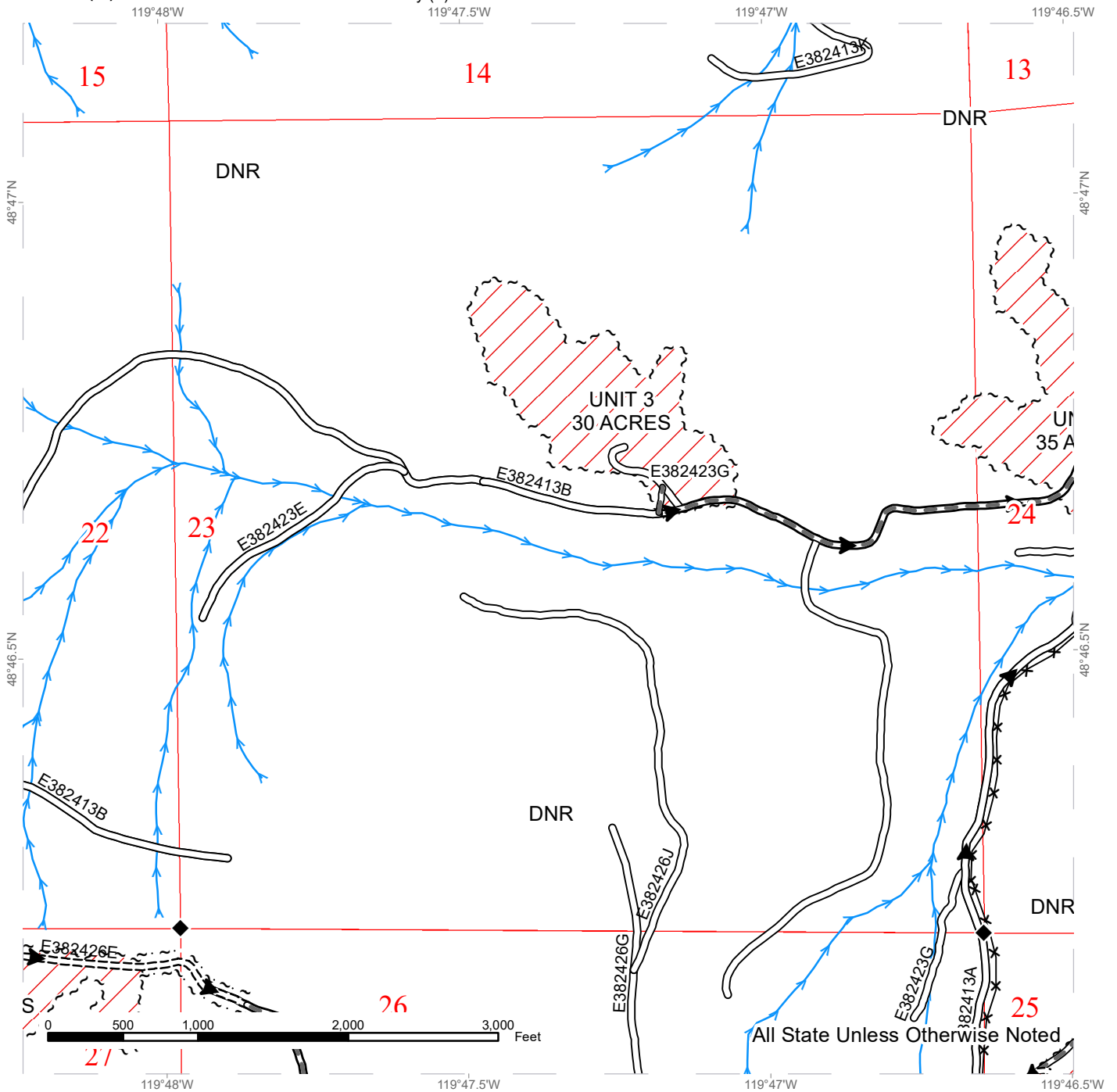
All State Unless Otherwise Noted

	Variable Retention Harvest		Existing Roads		Streams
	Sale Boundary Tags		Required Pre-Haul Maintenance		Survey Monument
	Leave Tree Tags		Required Construction		Fence
	Leave Tree Area		Haul_Route		Gates
	Public Land Survey Sections				

TIMBER SALE MAP

SALE NAME: Q CHICKADEE
AGREEMENT #: 30-098223
TOWNSHIP(S): T38R24E
TRUST(S): Common School and Indemnity (3)

REGION: Northeast Region
COUNTY(S): Okanogan
ELEVATION RGE: 4080-5760



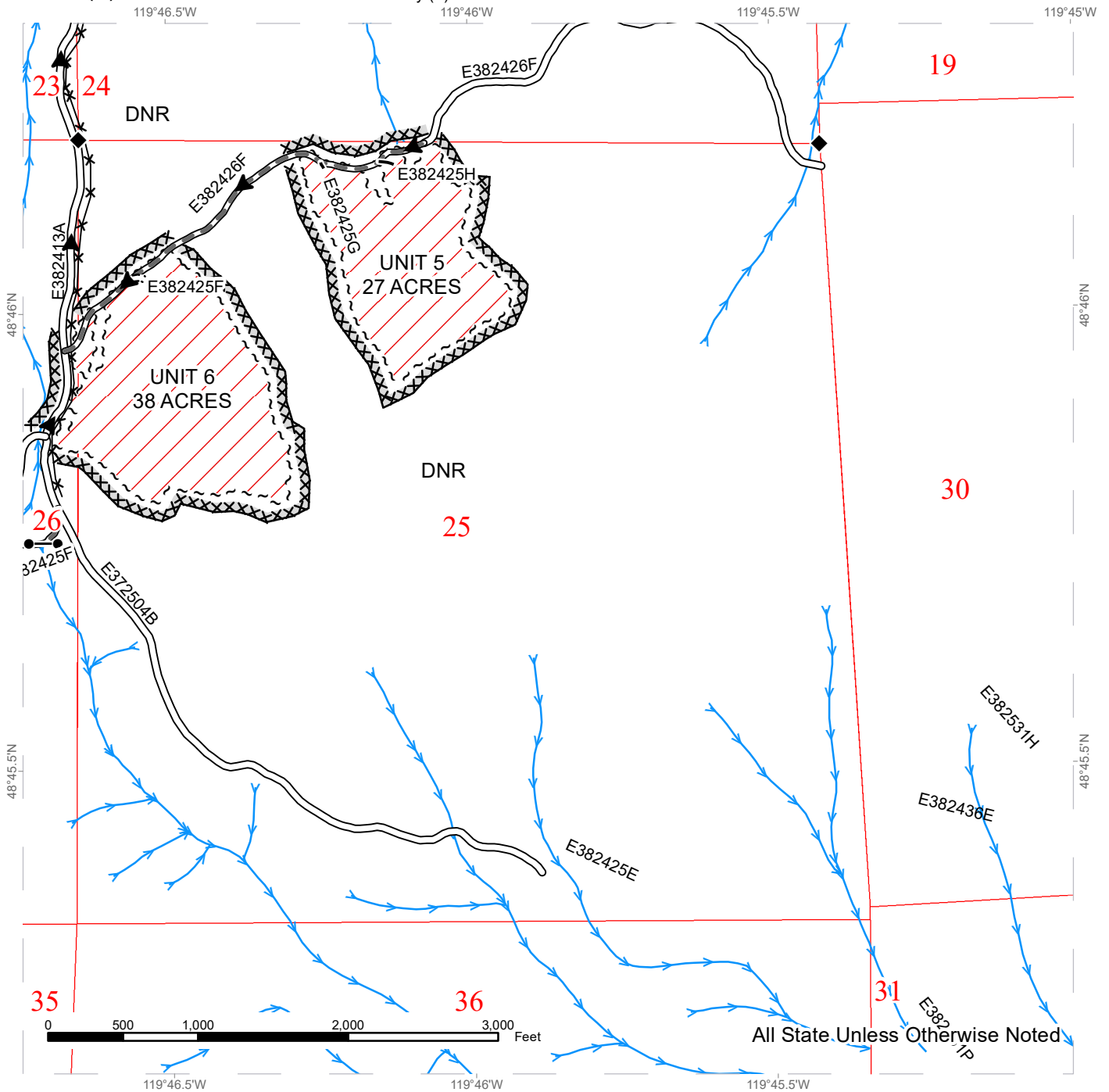
All State Unless Otherwise Noted

Variable Retention Harvest	Existing Roads	Streams
Sale Boundary Tags	Required Pre-Haul Maintenance	Survey Monument
Right of Way Tags 3 acres	Required Construction	Fence
Public Land Survey Sections	Haul_Route	

TIMBER SALE MAP

SALE NAME: Q CHICKADEE
AGREEMENT #: 30-098223
TOWNSHIP(S): T38R24E
TRUST(S): Common School and Indemnity (3)

REGION: Northeast Region
COUNTY(S): Okanogan
ELEVATION RGE: 4080-5760



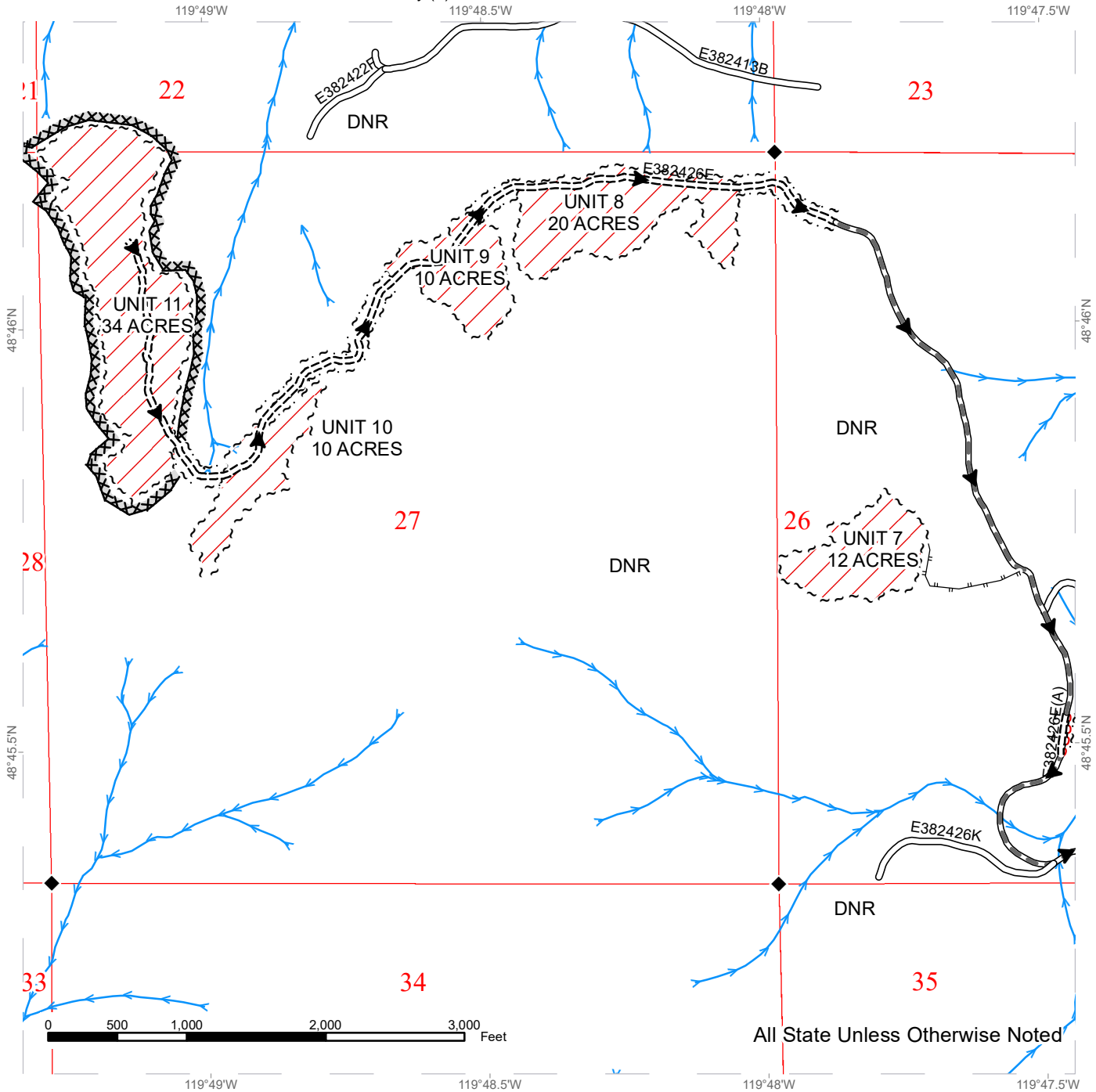
Variable Retention Harvest	Existing Roads	Streams
Sale Boundary Tags	Required Pre-Haul Maintenance	Survey Monument
Public Land Survey Sections	Required Construction	Fence
	Optional Construction	Timing Restriction
	Haul_Route	Gates



TIMBER SALE MAP

SALE NAME: Q CHICKADEE
AGREEMENT #: 30-098223
TOWNSHIP(S): T38R24E
TRUST(S): Common School and Indemnity (3)

REGION: Northeast Region
COUNTY(S): Okanogan
ELEVATION RGE: 4080-5760



All State Unless Otherwise Noted

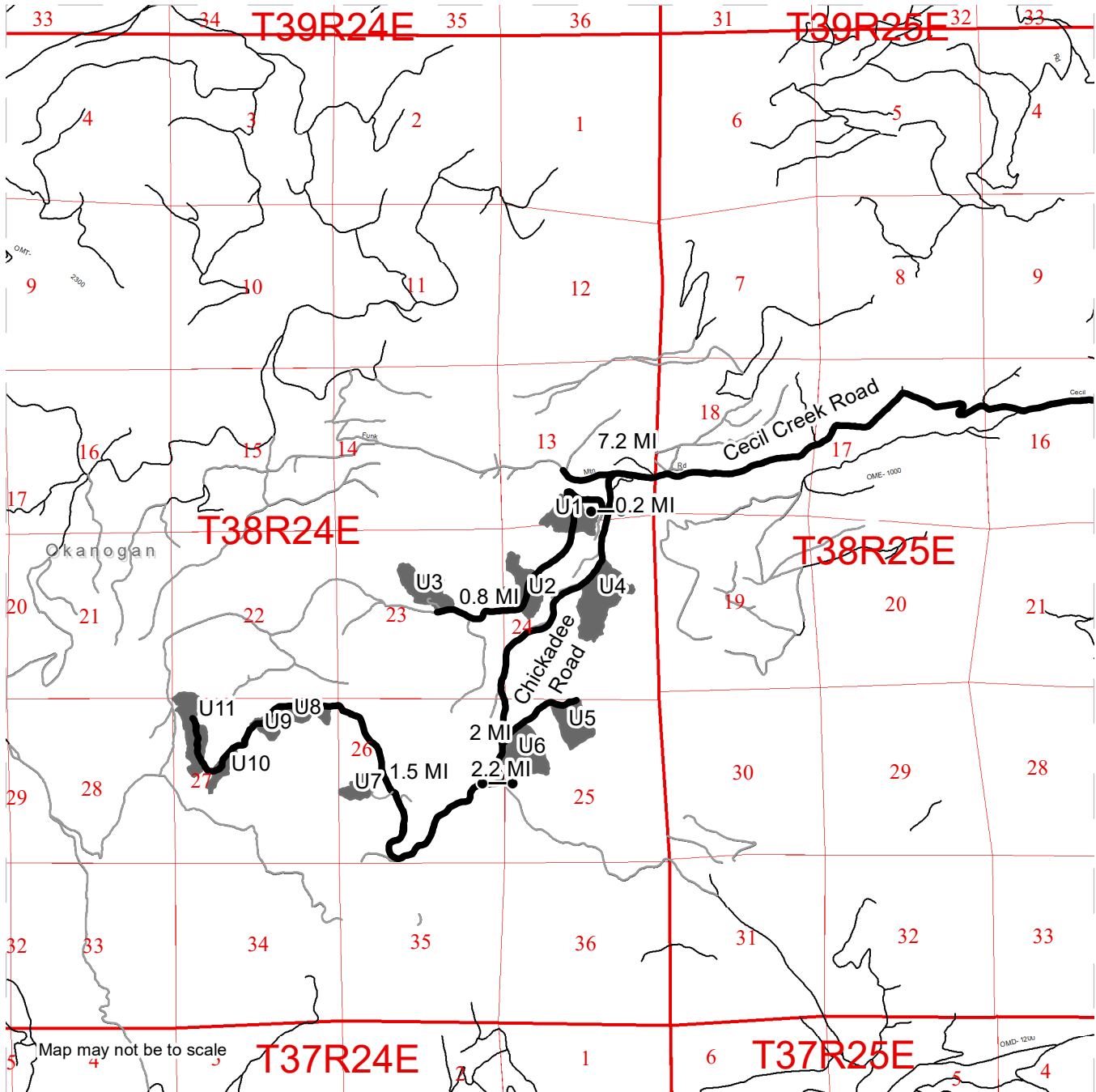
	Variable Retention Harvest		Existing Roads		Streams
	Sale Boundary Tags		Required Pre-Haul Maintenance		Survey Monument
	Right of Way Tags 3 acres		Required Construction		Timing Restriction
	Public Land Survey Sections		Required Abandonment		Designated Skid Trail
			Haul_Route		



DRIVING MAP

SALE NAME: Q CHICKADEE
AGREEMENT#: 30-098223
TOWNSHIP(S): T38R24E
TRUST(S): Common School and Indemnity (3)

REGION: Northeast Region
COUNTY(S): Okanogan
ELEVATION RGE: 4080-5760



- Timber Sale Unit
- Haul Route
- Other Road
- Gates

DRIVING DIRECTIONS:

Access Units 1, 2, and 3 from Loomis, WA. From Loomis travel south on Sinlahekin county road for 2.6 miles, turn right on Cecile Creek road and travel west for 7.2 miles to Chickadee road. Travel south on Chickadee road for 0.2 miles to a right turn onto West Chickadee road where a locked gate is located. Unit 1 is located 150 feet from this gate over the bridge on West Chickadee Creek. Continue on West Chickadee road for one mile to Unit 2. Continue on West Chickadee road for 0.8 miles to Unit 3. Access Units 4 through 11 turning south onto Chickadee road travel for 0.6 miles to Unit 4 or travel for 2 miles to Unit 5. To access Unit 6 turn left on the E382426F road from the Chickadee road at Unit 5 and travel east for 0.5 miles. From the intersection of Cecile Creek road and Chickadee road travel 2.2 miles south on Chickadee road and turn right on the E382426E road (locked gate). Travel west for 1.5 miles to Unit 7 and 2 miles to Units 8, 9, 10, and 11.





TIMBER NOTICE OF SALE

SALE NAME: Q SECO SORTS

AGREEMENT NO: 30-98420 - 30-98428

AUCTION: June 11, 2019 starting at 10:00 a.m.
Northeast Region Office, Colville, WA

COUNTY: Pend Oreille

SALE LOCATION: Sale located approximately 29 miles north of Usk, WA.

**PRODUCTS SOLD
AND SALE AREA:**

All timber except for leave trees banded with blue paint bounded by white timber sale boundary tags in Units 1, 2, 3, 4 and 5 meeting the specifications described below; on parts of Section 36 in Township 36 North, Range 44 East W.M., containing 190 acres, more or less.

MINIMUM BID AND ESTIMATED LOG VOLUMES:

Agreement #	Sort #	Species and Sort Specifications	Average Log Length	Estimated Volume		Tons Per MBF	Minimum Bid Delivered Prices		Total Appraised Value	Bid Deposit
				Mbf	Tons		\$/mbf	\$/Ton		
98420	01	DF/WL 7-10" dib	N/A	1028	6168	6		\$67.00	\$413,256.00	\$41,325.60
98421	02	DF/WL 11"+ dib	N/A	1422	7110	5		\$88.00	\$625,680.00	\$62,568.00
98422	03	WH/GF/ES/LP/AF/WP & non-chuckable DF/WL 7-10" dib	N/A	595	3689	6.2		\$58.00	\$213,962.00	\$21,396.20
98423	04	WH/GF/ES/LP/AF/WP & non-chuckable DF/WL 11"+ dib	N/A	878	4653	5.3		\$76.00	\$353,628.00	\$35,362.80
98424	05	WRC Poles 6-35' & better	N/A	148	681	4.6		\$350.00	\$238,350.00	\$23,835.00
98425	06	WRC 5"+ dib	N/A	762	3353	4.4		\$180.00	\$603,540.00	\$60,354.00
98426	07	DF/WL/WH/GF/ES/LP/AF/WP 5-6" dib	N/A	968	6194	6.4		\$50.00	\$309,700.00	\$30,970.00
98427	08	Dead DF/WL 5"+ dib utility	N/A	250	750	3		\$100.00	\$75,000.00	\$7,500.00
98428	09	All conifer species except WRC 2"+ utility	N/A	90	810	9		\$25.00	\$20,250.00	\$2,025.00

Totals: **6141 33408** **\$2,853,366.00**

CERTIFICATION: This sale is certified under the Sustainable Forestry Initiative® program Standard (cert no: PwC-SFIFM-513)

BID METHOD: Sealed Bids **UNIT OF MEASURE:** Tonnage Scale

EXPIRATION DATE: January 31, 2020 **ALLOCATION:** Export Restricted

PAYMENT SECURITY: To be determined by the State as described in Clause P-045.2 of the Purchaser's Contract.

BIDDING PROCEDURES: A separate sealed bid and envelope must be submitted for each log sort. Prospective Purchasers may bid on any or all log sorts. On the day of sale the Purchaser must bring their bid deposit up to 10% of their total bid price. Complete bidding procedures and auction information may be obtained from the Northeast Region Office in Colville WA. Phone number (509)684-7474.



TIMBER NOTICE OF SALE

TIMBER EXCISE

TAX:

Purchaser must pay the forest excise taxes associated with the log sorts delivered to them. The tax rate for this sale is 4.2 %. Taxable Stumpage = Total Delivered Value – (Harvest Cost + Estimated Haul Cost + ARRF). For more information contact the Department of Revenue, Forest Tax Section at 1-800-548-8829.

Use the following rates for estimating taxable stumpage:

Harvest Cost = \$0.00 per Ton for sorts 01, 02, 03, 04, 06, 07 and 08, \$0.00 per Ton for sort 09 and \$13.00 per Ton for sort 09.

Hauling Services Payment Rate per Ton
= (Base Rate + Mileage Rate) x (Contractor's hauling bid factor)

Base Rate = \$2.35 per ton

Mileage Rate = $((\$0.16 \times C \text{ miles}) + (\$0.11 \times A \text{ miles})) \times \text{Fuel Index Factor}$

ARRF = \$0.00 per MBF for sort 09 and \$26.00 per MBF for sorts 01, 02, 03, 04, 05, 06, 07 and 08.

Note: To calculate ARRF rates per ton use the tons\mbf conversion factor in the table above.

CONFIRMATION:

Each sort is subject to confirmation following auction. Sorts will not be confirmed until at least 10 days after auction. Final contract award is contingent upon the State's haul cost analysis. Actual haul route may vary and is subject to change at the State's discretion.

SPECIAL REMARKS:

The successful Purchaser(s) will be required to purchase logs from the sale area upon delivery to their location specified in the bid submitted. Logs will be delivered to the Purchaser's delivery location by the State's contract harvester. Purchaser is responsible for weighing and scaling costs. All tonnage loads will be weighed and all mbf loads will be scaled at State approved locations. The State reserves the right to determine where logs are authorized to be scaled and weighed.

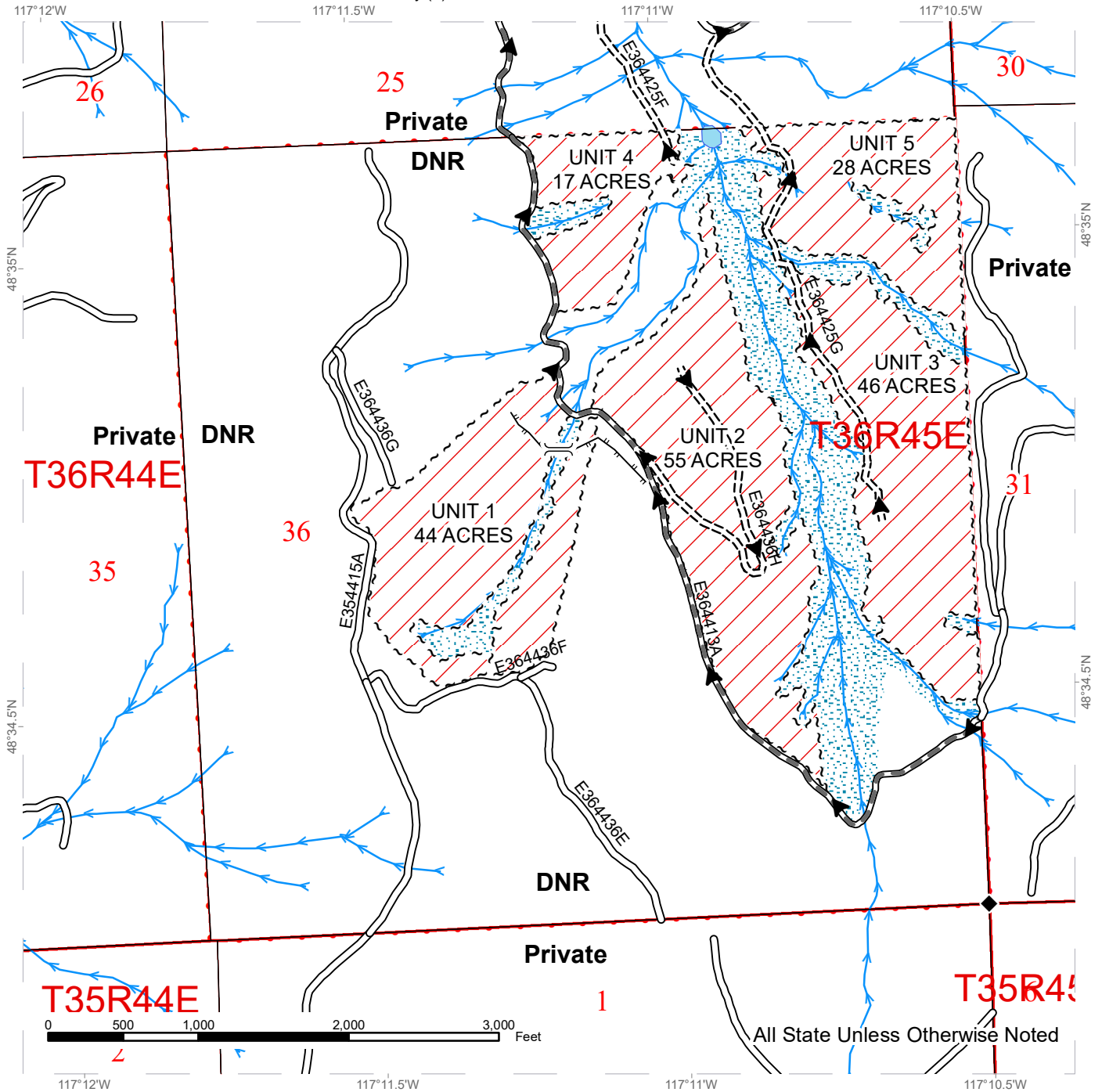
A locked gate restricts access to the sale. Contact the Northeast Region Office at (509) 684-7474 for access.

For more information regarding this log sort sale visit our web site: <http://www.dnr.wa.gov/programs-and-services/product-sales-and-leasing/timber-sales/timber-auction-packets>. If you have questions call Chad Godley at the Northeast Region Office at (509)998-2810 or Steve Teitzel at the Product Sales and Leasing Division Office in Olympia at (360)902-1741.

TIMBER SALE MAP

SALE NAME: Q SECO SORTS
AGREEMENT #: 30-098221
TOWNSHIP(S): T36R44E
TRUST(S): Common School and Indemnity (3)

REGION: Northeast Region
COUNTY(S): Pend Oreille
ELEVATION RGE: 3640-4560



All State Unless Otherwise Noted

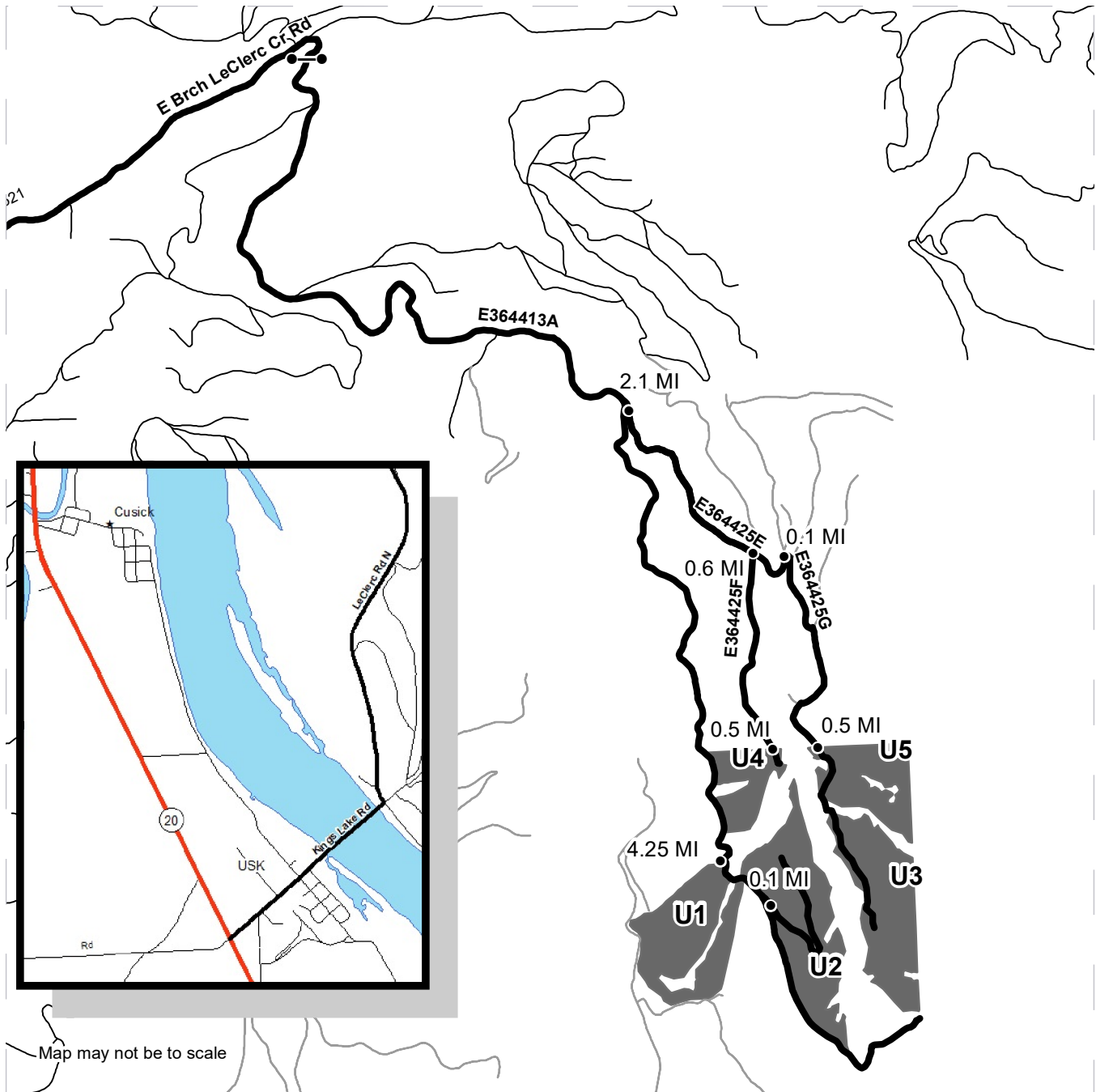
Public Land Survey Sections	Existing Roads	Streams
Variable Retention Harvest	Required Pre-Haul Maintenance	Survey Monument
Sale Boundary Tags	Required Construction	Temp. Stream Crossing
Riparian Mgt Zone	Designated Skid Trail	
	Haul_Route	








DRIVING MAP

SALE NAME: SECO SORTS
AGREEMENT#: 30-098221
TOWNSHIP(S): T36R44E
TRUST(S): Common School and Indemnity (3)

REGION: Northeast Region
COUNTY(S): Pend Oreille
ELEVATION RGE: 3640-4560



Map may not be to scale

	Timber Sale Unit
	Haul Route
	Other Road
	Gate
	Distance Indicator

From Usk, WA, travel 0.3 miles on Kings Lake Road. Turn left onto LeClerc Road North and continue north for 16.0 miles. Turn right on LeClerc Creek Road continue for 0.9 miles. Turn right on East Branch LeClerc Creek Road continue for 7.5 miles. Turn right on the E364413A Road. From the gate: Unit 1 and 2: Continue through the gate for 4.25 miles and Unit 1 will be on the right. Continue through Unit1 for 0.1 miles and Unit 2 will be on the left. Unit 4: From the gate travel on the E364413A Road for 2.1 miles and turn left on the E364425E Road for 0.6 miles to the E364425F Road. Travel for 0.5 miles and road will access the northeast corner of Unit 4. Units 3 and 5: From the gate travel on the E364413A Road for 2.1 miles and turn left on the E364425E Road for 0.6 miles. Continue straight for 0.1 miles and turn right, the road turns into the E364425G road. Continue for 0.5 miles to new construction. Continue on new construction of the E364425G Road for 0.1 miles and road will access the northwest corner of Unit 5. Continue for 0.2 miles and road will access the northwest corner of Unit 3.





TIMBER NOTICE OF SALE

SALE NAME: *UNCLE LARCH VRH VDT*

AGREEMENT NO: *30-96814*

AUCTION: June 12, 2019 starting at 10:00 a.m., **COUNTY:** Skagit
Northwest Region Office, Sedro Woolley, WA

SALE LOCATION: Sale located approximately 12 miles northeast of Arlington, WA.

**PRODUCTS SOLD
AND SALE AREA:**

All timber bounded by white timber sale boundary tags and property lines, except trees marked with blue paint on the bole and root collar and forest products tagged out by yellow leave tree area tags in Units #1, #2, #3 and #5.

All timber as described for removal in Schedule B, bounded by white timber sale boundary tags, property lines and the BC-5047 Road in Unit #4.

All timber bounded by white timber sale boundary tags and the BC-ML Road, except trees marked with blue paint on the bole and root collar and forest products tagged out by yellow leave tree area tags in Units #6 and #7 (collectively labeled 7A, 7B and 7C).

All timber bounded by white timber sale boundary tags and the BC-ML and BC-67 roads, except trees marked with blue paint on the bole and root collar and forest products tagged out by yellow leave tree area tags in Unit #9.

All timber bounded by white timber sale boundary tags, flag line and the BC-ML Road, except trees marked with blue paint on the bole and root collar and forest products tagged out by yellow leave tree area tags in Unit #10.

All timber bounded by white timber sale boundary tags, property lines and the BC-67 Road, except trees marked with blue paint on the bole and root collar and forest products tagged out by yellow leave tree area tags in Unit #11.

All timber bounded by white timber sale boundary tags, property lines and the BC-6705 Road, except trees marked with blue paint on the bole and root collar and forest products tagged out by yellow leave tree area tags in Unit #12.

All timber bounded by white timber sale boundary tags and the BC-67 Road, except trees marked with blue paint on the bole and root collar and forest products tagged out by yellow leave tree area tags in Units #13 and #14.

All timber bounded by orange right of way tags, except that title to the timber within the right of way tags is not conveyed to the Purchaser unless the road segment is actually constructed.

The above described products on part(s) of Sections 16, 20, 21, 28 and 29 all in Township 33 North, Range 7 East, W.M., containing 158 acres, more or less.

CERTIFICATION: This sale is certified under the Sustainable Forestry Initiative® program Standard (cert no: PwC-SFIFM-513)



TIMBER NOTICE OF SALE

ACREAGE DETERMINATION

CRUISE METHOD: Acres determined by GPS traverse. Cruise was conducted via variable and fixed plot sample type. See Cruise Narrative for further details. Shapefiles of units are available upon request.

FEES: 1. Purchaser shall furnish the State with a check made payable to Weyerhaeuser NR Company in the amount of \$5,060.75 on the day of sale for permit #55-98198, for road use. 2. \$79,509.00 is due on day of sale. \$9.00 per MBF is due upon removal. These are in addition to the bid price.

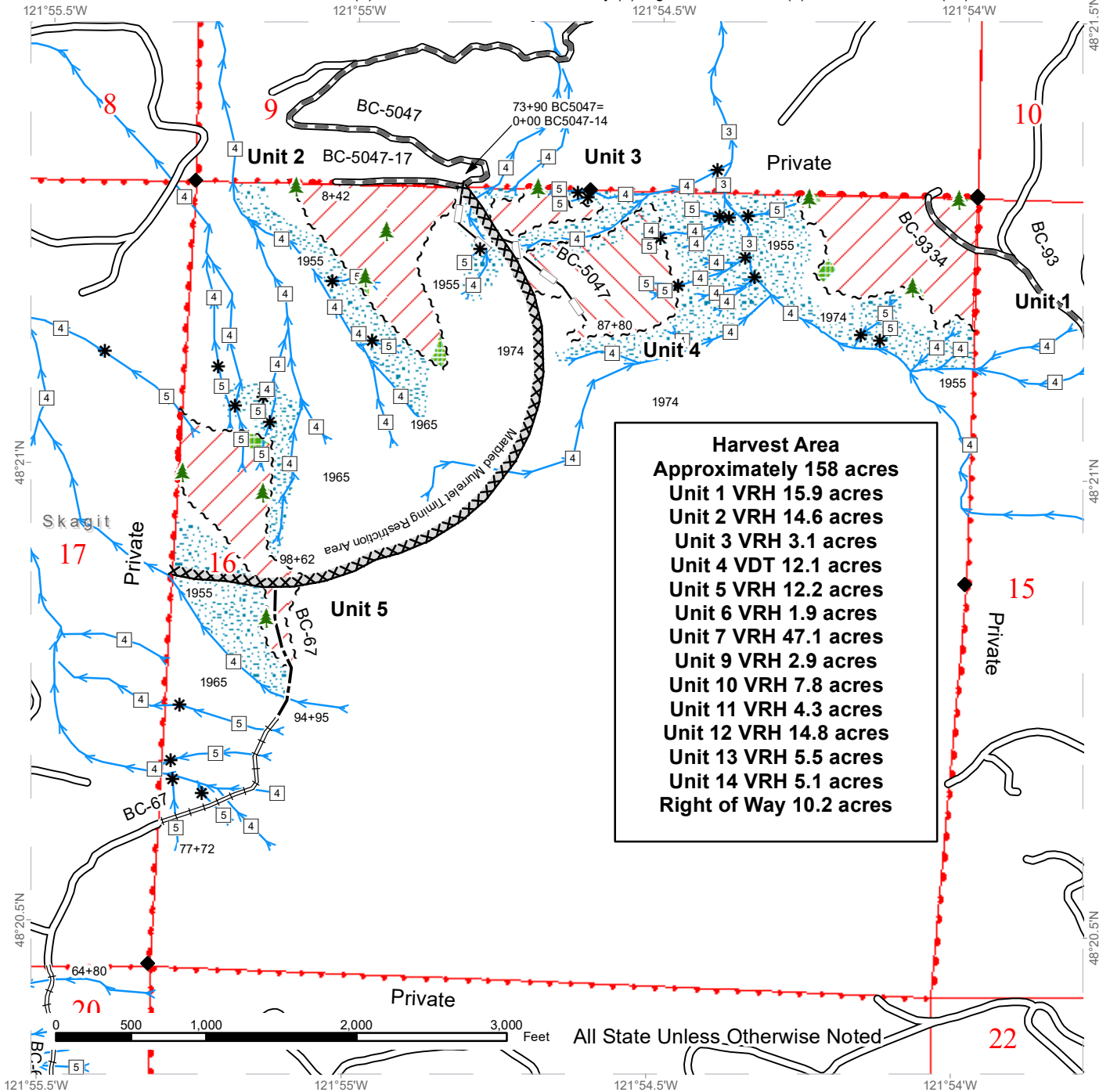
SPECIAL REMARKS:

1. Wildlife timing restrictions are: no falling, bucking, yarding or operation of heavy equipment April 1 to August 31 from one hour before official sunrise to two hours after official sunrise and one before and after official sunset. Timing restrictions will be applied as shown on the Timber Sale Map.
2. In Unit #4, no falling or yarding is permitted from November 1 to March 31.
3. Falling and yarding in Unit #4 shall not be permitted during the bark slippage season unless authorized in writing by the Contract Administrator. This season is estimated to run from April 1 to July 15, but may vary dependent on weather conditions. If permission is granted to operate during the bark slippage season the Purchaser shall be required to provide a plan outlining mitigation measures.
4. Redcedar poles were noted within Units #1, #2 and #5.
5. CEDAR SALVAGE: The DNR's standard conversion factor is 600 board feet per cord (cord = 128 cubic feet). Cedar salvage forest products removed on a cord basis will be converted to MBF for payment purposes. Approximately 80 cords scattered throughout the sale area (% shingle material and % shake material estimates were not made). This volume equates to approximately 48 mbf of cedar which was added to the UT in the sale volume above.
6. Intermediate supports may be necessary throughout the sale area. Profiles available upon request.

TIMBER SALE MAP

SALE NAME: UNCLE LARCH VRH VDT
AGREEMENT #: 30-096814
TOWNSHIP(S): T33R7E
TRUST(S): State Forst Transfer (1), Common School and Indemnity (3), Agricultural School (4), Scientific School (10)

REGION: Northwest Region
COUNTY(S): Skagit
ELEVATION RGE: 1600-3100



- | | | |
|----------------------------|-------------------------------|---------------------------|
| Variable Retention Harvest | Required Pre-Haul Maintenance | Stream Type Break |
| Variable Density Thinning | Required Reconstruction | Leave Tree Area <1/4-acre |
| Leave Tree Area | Optional Construction | |
| Riparian Mgt Zone | Optional Reconstruction | |
| Sale Boundary Tags | Timing Restriction | |
| Property Line | Streams | |
| Existing Roads | Stream Type | |

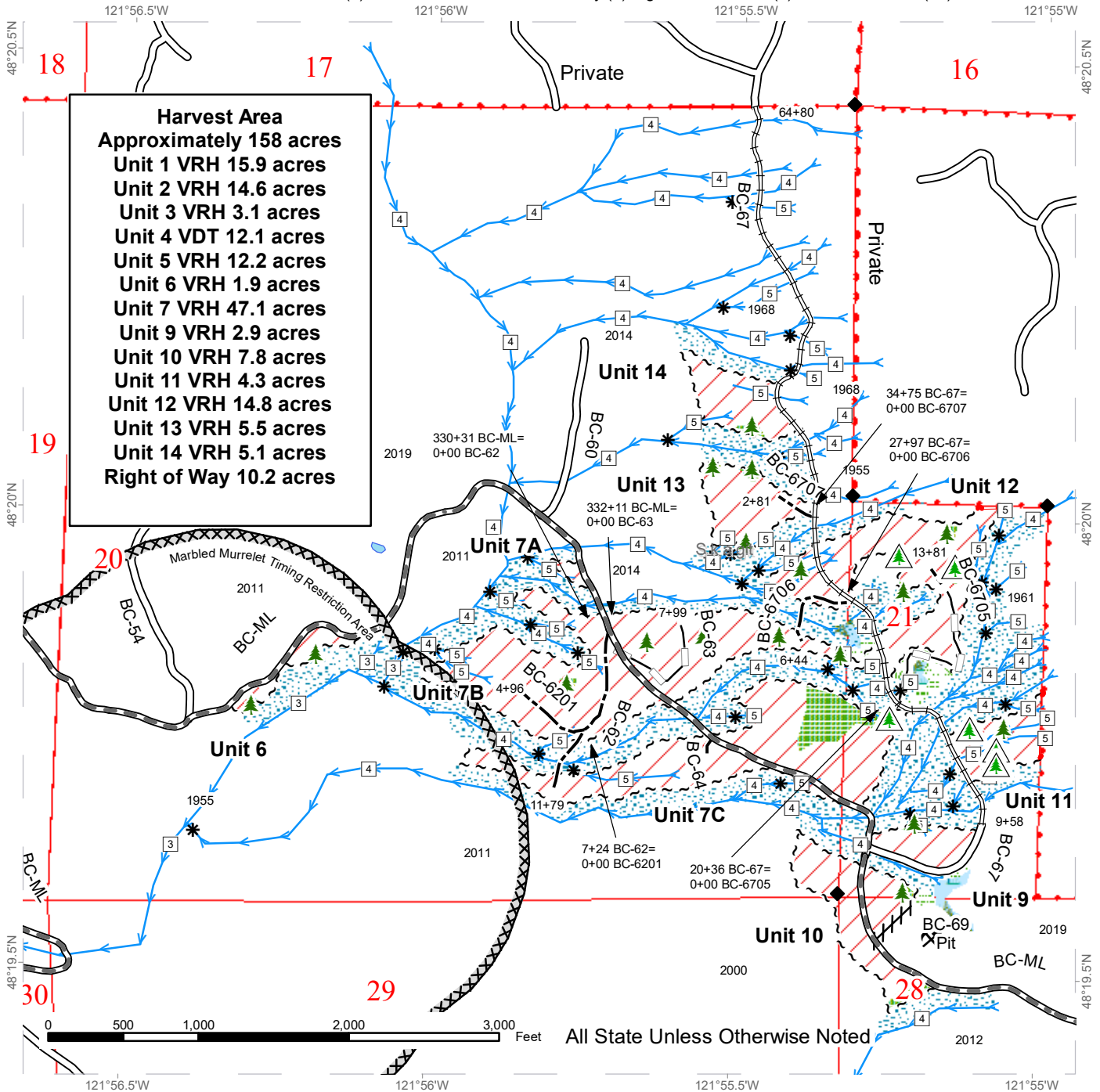


TIMBER SALE MAP

SALE NAME: UNCLE LARCH VRH VDT
AGREEMENT #: 30-096814
TOWNSHIP(S): T33R7E
TRUST(S): State Forst Transfer (1), Common School and Indemnity (3), Agricultural School (4), Scientific School (10)

REGION: Northwest Region
COUNTY(S): Skagit
ELEVATION RGE: 1600-3100

Harvest Area
 Approximately 158 acres
 Unit 1 VRH 15.9 acres
 Unit 2 VRH 14.6 acres
 Unit 3 VRH 3.1 acres
 Unit 4 VDT 12.1 acres
 Unit 5 VRH 12.2 acres
 Unit 6 VRH 1.9 acres
 Unit 7 VRH 47.1 acres
 Unit 9 VRH 2.9 acres
 Unit 10 VRH 7.8 acres
 Unit 11 VRH 4.3 acres
 Unit 12 VRH 14.8 acres
 Unit 13 VRH 5.5 acres
 Unit 14 VRH 5.1 acres
 Right of Way 10.2 acres



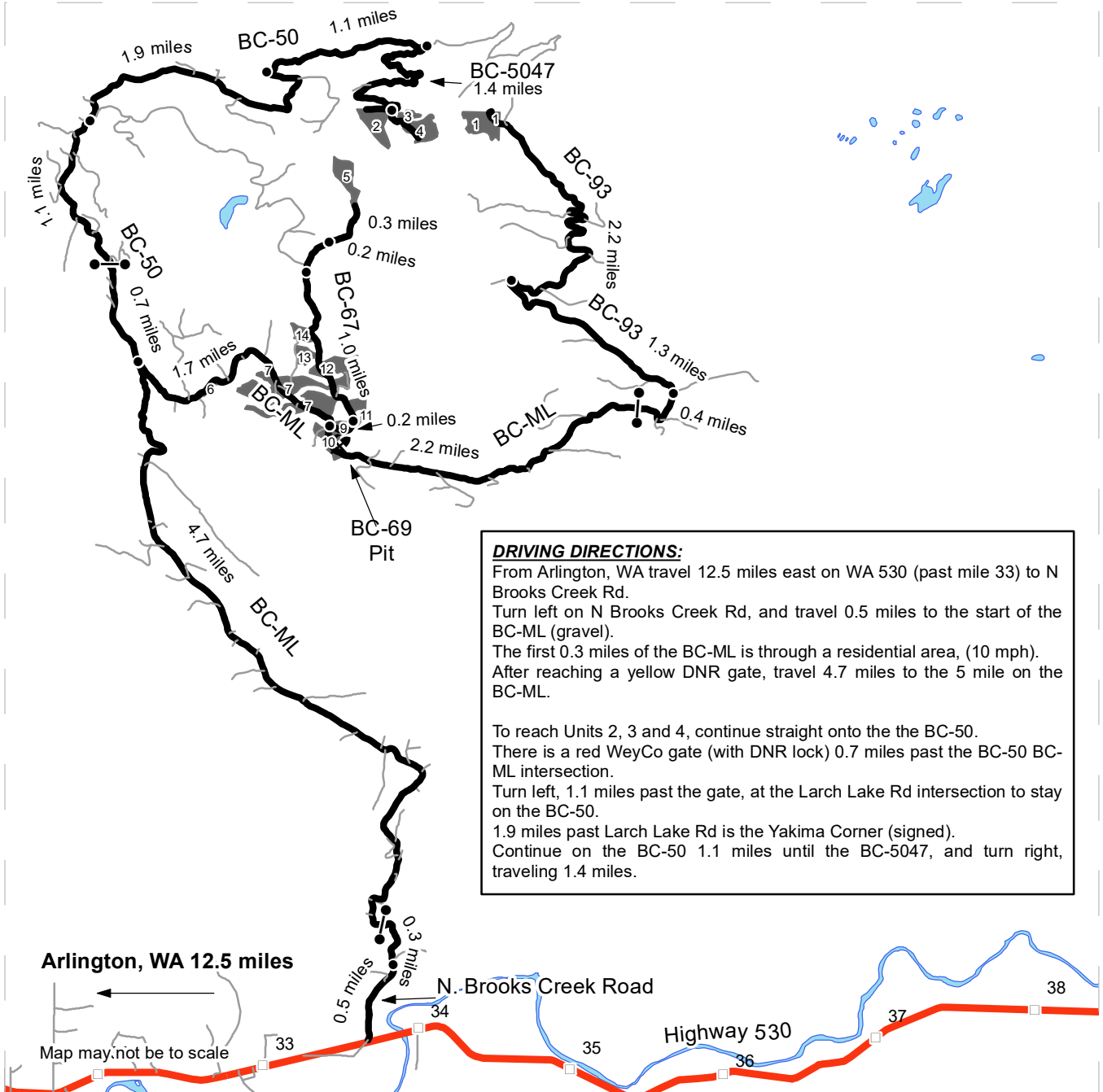
	Variable Retention Harvest		Flag Line		Streams
	Leave Tree Area		Existing Roads		Stream Type
	Riparian Mgt Zone		Required Pre-Haul Maintenance		Stream Type Break
	Forested Wetland		Required Reconstruction		Leave Tree Area <1/4-acre
	Wetland Mgt Zone		Optional Construction		Non-Tradeable Leave Trees
	Sale Boundary Tags		Optional Reconstruction		Rock Pit
	Property Line		Timing Restriction		



DRIVING MAP

SALE NAME: UNCLE LARCH VRH VDT
AGREEMENT#: 30-096814
TOWNSHIP(S): T33R7E
TRUST(S): State Forest Transfer (1), Common School and Indemnity (3), Agricultural School (4), Scientific School (10)

REGION: Northwest Region
COUNTY(S): Skagit
ELEVATION RGE: 1600-3100



DRIVING DIRECTIONS:
 From Arlington, WA travel 12.5 miles east on WA 530 (past mile 33) to N Brooks Creek Rd.
 Turn left on N Brooks Creek Rd, and travel 0.5 miles to the start of the BC-ML (gravel).
 The first 0.3 miles of the BC-ML is through a residential area, (10 mph).
 After reaching a yellow DNR gate, travel 4.7 miles to the 5 mile on the BC-ML.

 To reach Units 2, 3 and 4, continue straight onto the the BC-50.
 There is a red WeyCo gate (with DNR lock) 0.7 miles past the BC-50 BC-ML intersection.
 Turn left, 1.1 miles past the gate, at the Larch Lake Rd intersection to stay on the BC-50.
 1.9 miles past Larch Lake Rd is the Yakima Corner (signed).
 Continue on the BC-50 1.1 miles until the BC-5047, and turn right, traveling 1.4 miles.

DRIVING DIRECTIONS PART 2:
 For sale units 1, 5 and 6-14, turn right on the BC-ML at the 5 mile intersection.
 Travel 1.7 miles to the BC-ML BC-67 intersection.
 Within the first 1.7 miles on the BC-ML are units 6 and 7.

 At 1.7 miles turn left onto the BC-67 for Units 9, 11, 12, 13, 14 and 5. Access to the upper portion of unit 7 is also available off of this road (new construction after the first 0.2 miles).

 Unit 10 located at the intersection of the BC-ML and the BC-67.

 BC-69 Pit just past Unit 10 on the BC-ML

 For Unit 1, continue on the BC-ML for 2.2 miles until a red WeyCo gate (with DNR lock).
 Travel 0.4 miles past the gate and turn left onto the BC-93.
 Travel 1.3 miles and turn right to stay on the BC-93 for 2.2 more miles.

- # Timber Sale Unit
- Haul Route
- Other Road
- Milepost Markers
- Gate



TIMBER NOTICE OF SALE

SALE NAME: SLASH GORDON

AGREEMENT NO: 30-97951

AUCTION: June 13, 2019 starting at 10:00 a.m., COUNTY: Skamania
Pacific Cascade Region Office, Castle Rock, WA

SALE LOCATION: Sale located approximately 16 miles northwest of Stevenson

PRODUCTS SOLD AND SALE AREA: All timber, except trees marked with blue paint, trees bound by yellow "Leave Tree Area" tags, and snags bound by; white "Timber Sale Boundary" tags with pink flagging and private property with pink flagging in Units 1, 2, 3, 4; white "Timber Sale Boundary" tags with pink flagging, the W-1470, and W-1490 roads in Unit 5; white "Timber Sale Boundary" tags with pink flagging in Units 6 and 7; white "Timber Sale Boundary" tags with pink flagging, and the W-1490 road in Unit 8; All timber bound by orange "Right-of-Way" tags in Unit 9, 10, and 11 on part(s) of Sections 21, 22, 28, 29 and 32 all in Township 3 North, Range 6 East, W.M., containing 174 acres, more or less.

CERTIFICATION: This sale is certified under the Sustainable Forestry Initiative® program Standard (cert no: PwC-SFIFM-513)

ESTIMATED SALE VOLUMES AND QUALITY:

Table with columns: Species, Avg DBH, Ring Count, Total MBF, and MBF by Grade (1P, 2P, 3P, SM, 1S, 2S, 3S, 4S, UT). Rows include Douglas fir, Hemlock, Red alder, Noble fir, Red cedar, and Sale Total.

MINIMUM BID: \$1,054,000.00 BID METHOD: Sealed Bids

PERFORMANCE SECURITY: \$100,000.00 SALE TYPE: Lump Sum

EXPIRATION DATE: October 31, 2021 ALLOCATION: Export Restricted

BID DEPOSIT: \$105,400.00 or Bid Bond. Said deposit shall constitute an opening bid at the appraised price.

HARVEST METHOD: Cable, and Ground-based Equipment. This sale is estimated to be 15% ground-based and 85% cable/cable assist. A detailed felling and yarding plan shall be required prior to any harvest activities. Ground-based yarding is restricted to slopes of 40% or less. Cable assisted logging systems may be used on slopes up to 80%. Intermediate support may be required to prevent soil rutting in Unit(s) 1-5 off the W-1470 and the W-1490 roads. For additional harvest requirements, refer to the H-140 clause in the contract. Ground Based Yarding will not be permitted from November 1 to April 30 unless authorized in writing by the Contract Administrator.

ROADS: 37.08 stations of required construction. 13.80 stations of required reconstruction. 36.26 stations of optional construction. 199.01 stations of required pre-haul maintenance. Rock



TIMBER NOTICE OF SALE

for construction, reconstruction, and pre-haul maintenance under this contract may be obtained at no cost to the Purchaser from the following rock source; The W-1490 Pit located in Section 27, Township 03 North, Range 06 East, WM. Rock used in accordance with the quantities on the ROCK LIST may be obtained from an approved commercial source at the Purchaser's expense. Rock sources are subject to written approval by the Contract Administrator before their use. Road construction will not be permitted from October 1 to April 30 unless authorized in writing by the Contract Administrator. The hauling of forest products will not be permitted from November 1 to April 30 unless authorized in writing by the Contract Administrator.

ACREAGE DETERMINATION

CRUISE METHOD: The sale acres were determined by GPS. The sale area was cruised using a variable plot cruise method.

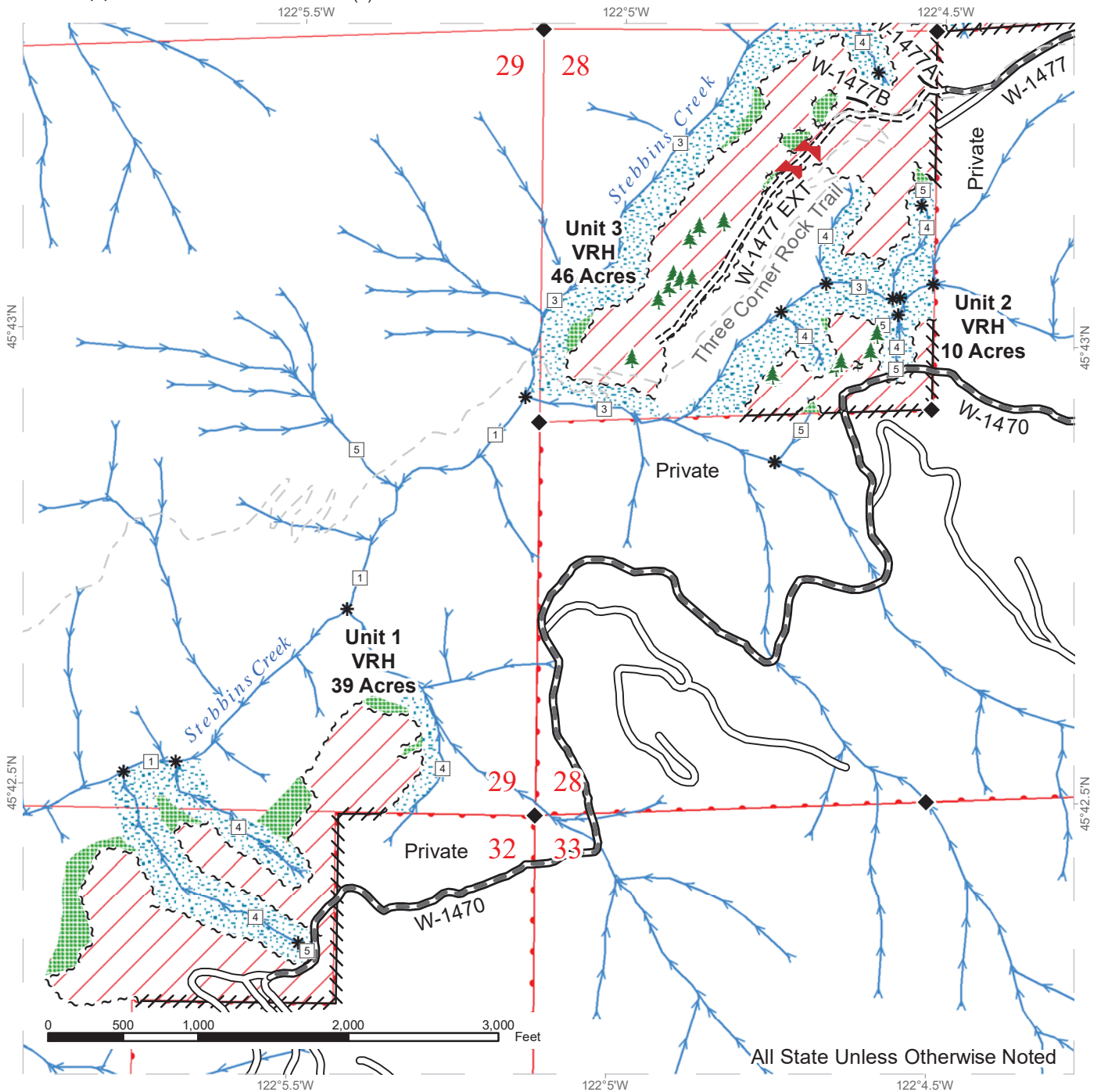
FEES: Fees of \$3,766.14 to Olympic Resource Management LLC for the Road Use Permit between Olympic Resource Management LLC and the State, Dated: 3/22/2019. This fee must be paid within 30 days of sale day. \$64,800.00 is due on day of sale. \$9.00 per MBF is due upon removal. These are in addition to the bid price.

SPECIAL REMARKS: This sale has approximately 23 MBF of high quality SM DF, 805 MBF of high quality 2 saw DF, 424 MBF of high quality 3 saw DF, 20 MBF of high quality 2 saw WH, 13 MBF of high quality 3 saw WH, and 4 MBF of high quality 3 saw NF, see cruise for details. PCP 1-1 gate keys may be obtained from the Pacific Cascade Region office.

TIMBER SALE MAP

SALE NAME: SLASH GORDON
AGREEMENT #: 30-097951
TOWNSHIP(S): T3R6E
TRUST(S): State Forest Transfer (1)

REGION: Pacific Cascade Region
COUNTY(S): Skamania
ELEVATION RGE: 1311-2826



All State Unless Otherwise Noted

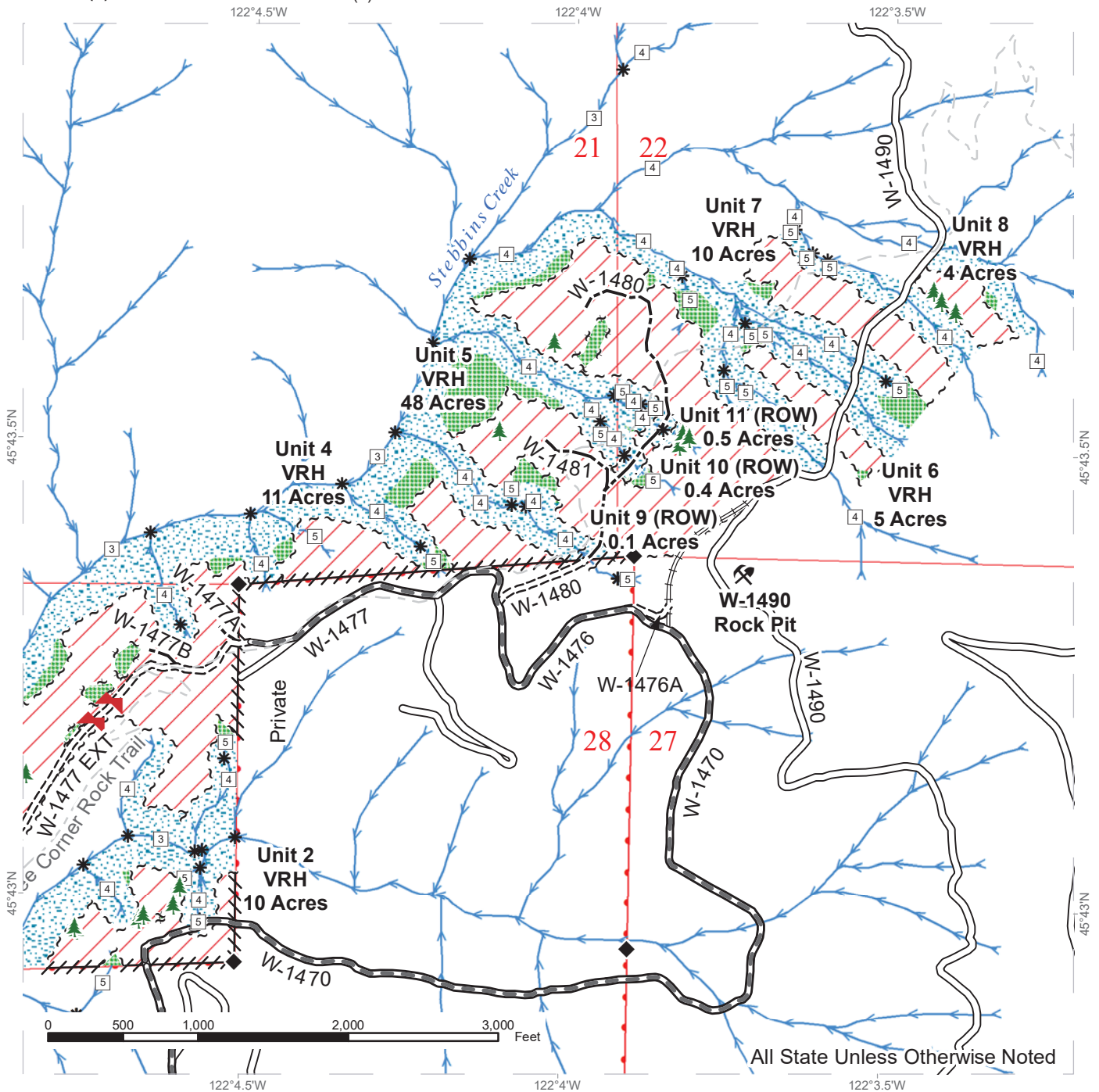
	Variable Retention Harvest		Existing Roads		Stream Type
	Leave Tree Area		Required Pre-Haul Maintenance		Stream Type Break
	Riparian Mgt Zone		Required Construction		Leave Tree Area <1/4-acre
	Sale Boundary Tags		Optional Construction		Bald
	Leave Tree Tags		Three Corner Rock Trail		Survey Monument
	Flag Line		Streams		



TIMBER SALE MAP

SALE NAME: SLASH GORDON
AGREEMENT #: 30-097951
TOWNSHIP(S): T3R6E
TRUST(S): State Forest Transfer (1)

REGION: Pacific Cascade Region
COUNTY(S): Skamania
ELEVATION RGE: 1311-2826



All State Unless Otherwise Noted

	Variable Retention Harvest		Existing Roads		Stream Type
	Leave Tree Area		Required Pre-Haul Maintenance		Stream Type Break
	Riparian Mgt Zone		Required Construction		Leave Tree Area <1/4-acre
	Sale Boundary Tags		Required Reconstruction		Rock Pit
	Leave Tree Tags		Optional Construction		Bald
	Right of Way Tags		Three Corner Rock Trail		Survey Monument
	Flag Line		Streams		

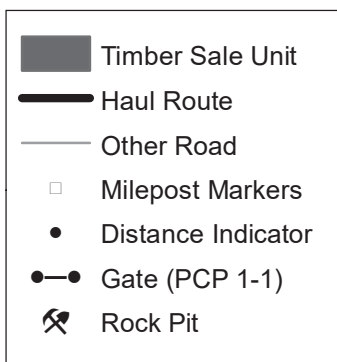
DRIVING MAP

SALE NAME: SLASH GORDON
AGREEMENT#: 30-097951
TOWNSHIP(S): T3R6E
TRUST(S): State Forest Transfer (1)

REGION: Pacific Cascade Region
COUNTY(S): Skamania
ELEVATION RGE: 1311-2826



Map may not be to scale



DRIVING DIRECTIONS:

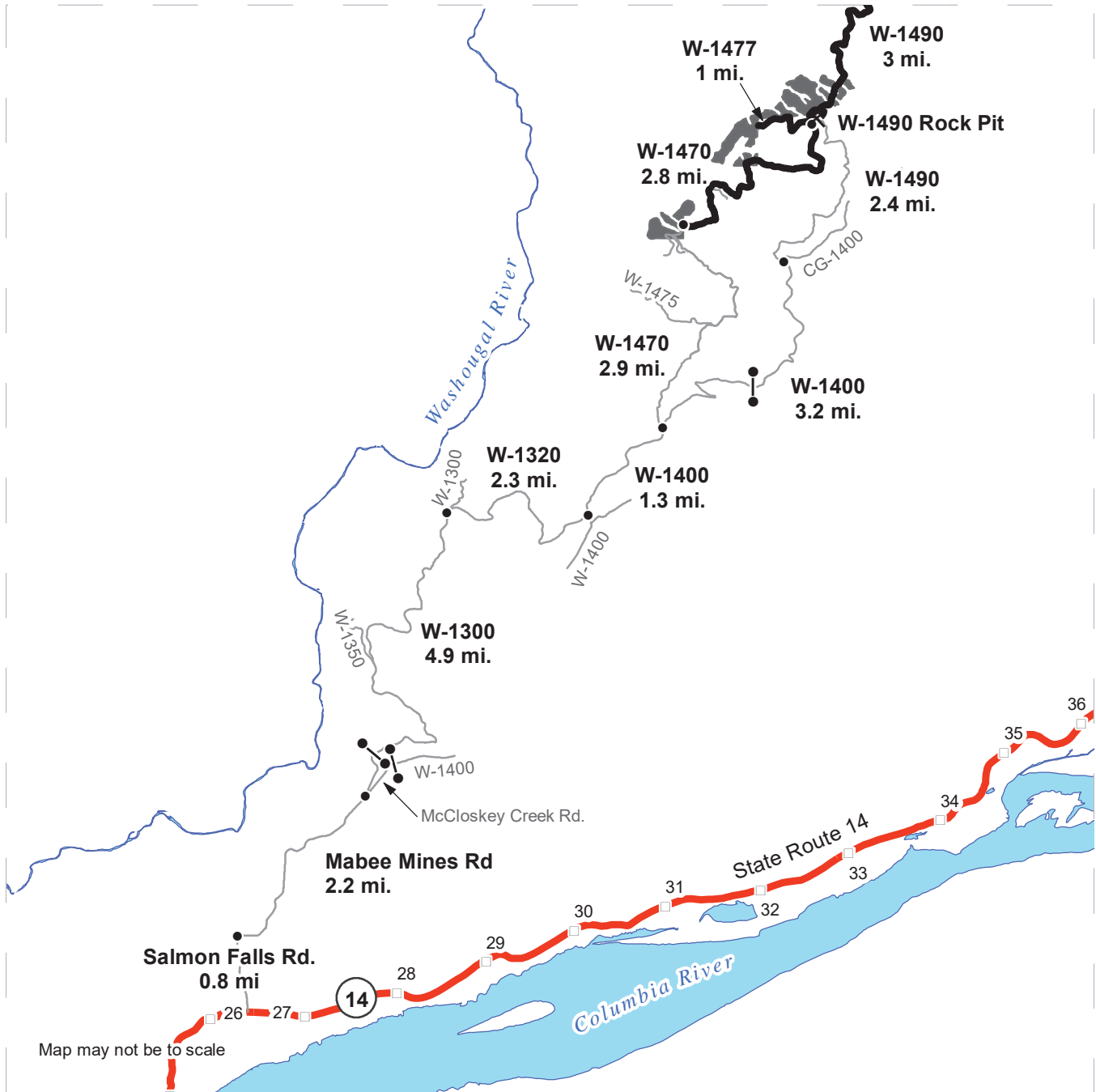
Route 1: From State Route 14 (milepost 43), turn north onto Rock Creek Dr. and follow for 0.3 miles. Turn left on Foster Creek Rd. and follow for 0.4 miles. Stay left to continue on Ryan Allen Rd and follow for 0.5 miles. Turn left onto Red Bluff Rd. and follow for 0.3 miles. Stay right onto the CG-2000 and follow for 9.6 miles. At the top of the pass, head southwest onto the W-1490 road and follow for 3 miles to access Units 6-8. Units 1-5 can be accessed by walk-in.



DRIVING MAP

SALE NAME: SLASH GORDON
AGREEMENT#: 30-097951
TOWNSHIP(S): T3R6E
TRUST(S): State Forest Transfer (1)

REGION: Pacific Cascade Region
COUNTY(S): Skamania
ELEVATION RGE: 1311-2826



- Timber Sale Unit
- Haul Route
- Other Road
- Milepost Markers
- Distance Indicator
- Gate (PCP 1-1)
- Rock Pit

DRIVING DIRECTIONS:

Route 2: From State Route 14 (milepost 26), turn north onto Salmon Falls Rd. and follow for 0.8 miles. Turn east on Mabee Mines Rd. and follow for 2.2 miles. Stay left at the fork to start on the W-1300 road and follow for 4.9 miles. Bear right at a fork and continue on the W-1320 road for 2.3 miles. Then, turn left and north onto the W-1400 road and continue for 2.8 miles.
 To access Units 1-5, head north on W-1470 for 2.8 miles.
 To access Units 6-8, head north on the W-1400 road for 1.3 miles. Bear left at a fork and continue on the W-1490 road for 2.4 miles.
 Please note, this route contains two bridges that are only rated as safe for light vehicles such as pick-ups and should not be used for hauling equipment of any kind.





TIMBER NOTICE OF SALE

SALE NAME: SEAWORTHY VRH RMZ

AGREEMENT NO: 30-97818

AUCTION: June 12, 2019 starting at 10:00 a.m., COUNTY: Snohomish Northwest Region Office, Sedro Woolley, WA

SALE LOCATION: Sale located approximately 7 miles south of Granite Falls, WA.

PRODUCTS SOLD AND SALE AREA:

All timber bounded by white timber sale boundary tags, Monroe Camp Road and the RC-ML Road, except cedar salvage (cedar snags, preexisting dead and down cedar trees and cedar logs), trees marked with blue paint on the bole and root collar, forest products tagged out by blue special management tags (RMZs), and forest products tagged out by yellow leave tree area tags in Unit#1 (collectively labeled 1A and 1B).

All timber bounded by white timber sale boundary tags, adjacent young stands and the RC-ML and RC-08 roads, except cedar salvage (cedar snags, preexisting dead and down cedar trees and cedar logs), trees marked with blue paint on the bole and root collar and forest products tagged out by yellow leave tree area tags in Unit #2.

All timber bounded by white timber sale boundary tags and the RC-ML Road, except cedar salvage (cedar snags, preexisting dead and down cedar trees and cedar logs), trees marked with blue paint on the bole and root collar and forest products tagged out by yellow leave tree area tags in Units #3 and #4.

All timber as described for removal in Schedule B located in the RMZ thinning areas (beyond the blue special management tags up to the white timber sale boundary tags) within Unit #1.

All timber bounded by orange right of way tags, except that title to the timber within the right of way tags is not conveyed to the Purchaser unless the road segment is actually constructed, except as described for removal in Schedule B.

The above described products on part(s) of Sections 21, 22, 27 and 28 all in Township 29 North, Range 7 East, W.M., containing 173 acres, more or less.

CERTIFICATION: This sale is certified under the Sustainable Forestry Initiative® program Standard (cert no: PwC-SFIFM-513)

ESTIMATED SALE VOLUMES AND QUALITY:

Table with columns: Species, Avg Ring DBH, Ring Count, Total MBF, and MBF by Grade (1P, 2P, 3P, SM, 1S, 2S, 3S, 4S, UT). Rows include Douglas fir, Hemlock, Red cedar, Maple, Red alder, Birch, Spruce, and Sale Total.

MINIMUM BID: \$869,000.00

BID METHOD: Sealed Bids



TIMBER NOTICE OF SALE

PERFORMANCE

SECURITY: \$100,000.00

SALE TYPE: Lump Sum

EXPIRATION DATE: March 31, 2022

ALLOCATION: Export Restricted

BID DEPOSIT: \$86,900.00 or Bid Bond. Said deposit shall constitute an opening bid at the appraised price.

HARVEST METHOD: Cable OR tethered equipment (see H-141 for restrictions); cable, shovel or feller-buncher on sustained slopes 35% or less; a self-leveling shovel and/or self-leveling harvester/feller-buncher (see H-141 for restrictions) may operate on sustained slopes up to 50%. Falling and Yarding will not be permitted from November 1 to March 31 unless authorized in writing by the Contract Administrator (THIS PERTAINS TO GROUND-BASED EQUIPMENT ONLY) to reduce soil damage and erosion.

Additional restrictions apply, see Remarks section below.

ROADS: 41.45 stations of required reconstruction. 10.75 stations of optional construction. 55.87 stations of optional reconstruction. 55.87 stations of abandonment. 10.75 stations of abandonment, if built. Rock may be obtained from the following source on State land at no charge to the Purchaser: PD-02 Pit at station 12+07 of the PD-02 Road.

Development of existing rock source will involve drilling, shooting, and processing rock to generate riprap and 3-inch-minus ballast.

An estimated total quantity of rock needed for this proposal: 153 cubic yards of riprap and 7,950 cubic yards of ballast rock.

Road work and the hauling of rock will not be permitted from November 1 to March 31 unless authorized in writing by the Contract Administrator to reduce soil damage and siltation. The hauling of forest products will not be permitted from November 1 to March 31 unless authorized in writing by the Contract Administrator to reduce soil damage and siltation.

ACREAGE DETERMINATION

CRUISE METHOD: Acres determined by GPS traverse. Cruise was conducted via variable plot sample type. See Cruise Narrative for further details. Shapefiles of units are available upon request.

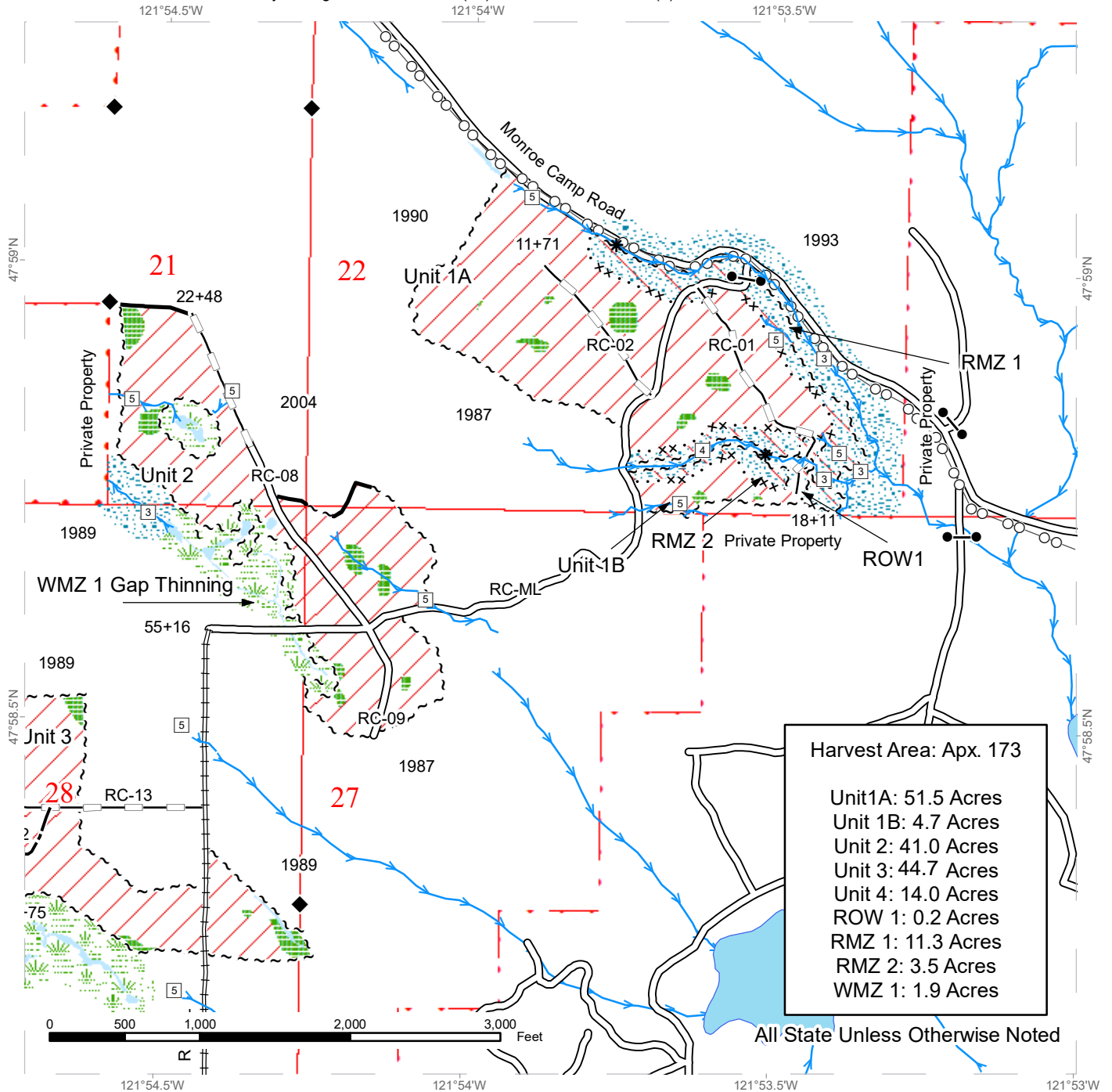
FEES: \$60,996.00 is due on day of sale. \$9.00 per MBF is due upon removal. These are in addition to the bid price.

SPECIAL REMARKS: The falling and yarding restriction shall not be waived due to Woods Creek WAU prescription.

TIMBER SALE MAP

SALE NAME: SEAWORTHY
AGREEMENT #: 30-097818
TOWNSHIP(S): T29R7E
TRUST(S): Community College Forest Reserve (12), State Forest Transfer (1)

REGION: Northwest Region
COUNTY(S): Snohomish
ELEVATION RGE: 560-880



Harvest Area: Apx. 173	
Unit 1A:	51.5 Acres
Unit 1B:	4.7 Acres
Unit 2:	41.0 Acres
Unit 3:	44.7 Acres
Unit 4:	14.0 Acres
ROW 1:	0.2 Acres
RMZ 1:	11.3 Acres
RMZ 2:	3.5 Acres
WMZ 1:	1.9 Acres

All State Unless Otherwise Noted

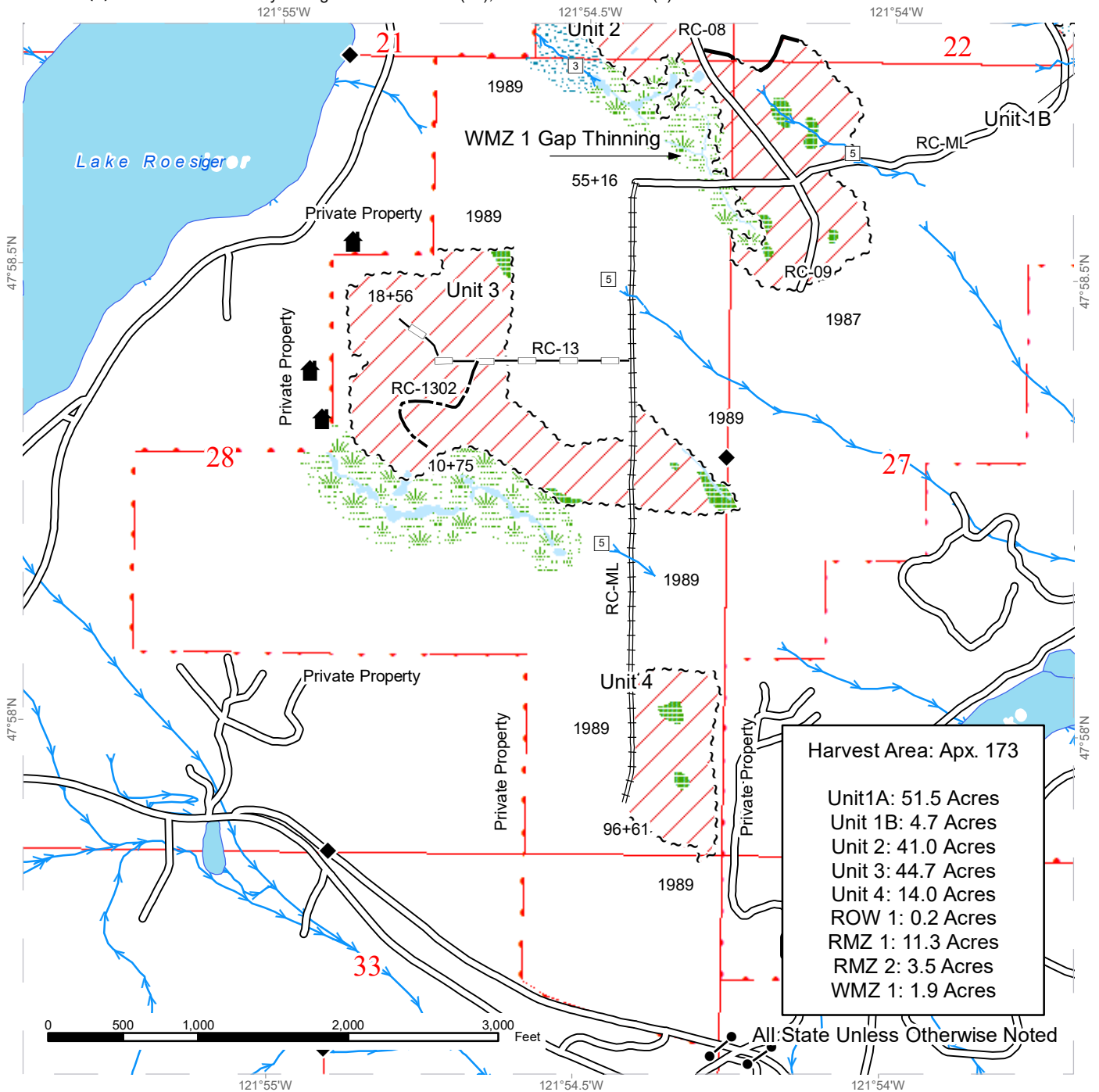
Sale Area	Leave Tree Area	Existing Roads	Streams
Variable Density Thinning	Riparian Mgt Zone	Required Reconstruction	Stream Type
Sale Boundary Tags	Forested Wetland	Optional Construction	Stream Type Break
Right of Way Tags	Wetland Mgt Zone	Optional Reconstruction	Gates
Special Mgmt Area	DNR Managed Lands	Power Lines	Monumented Corner
Sale Boundary (No Tags)			



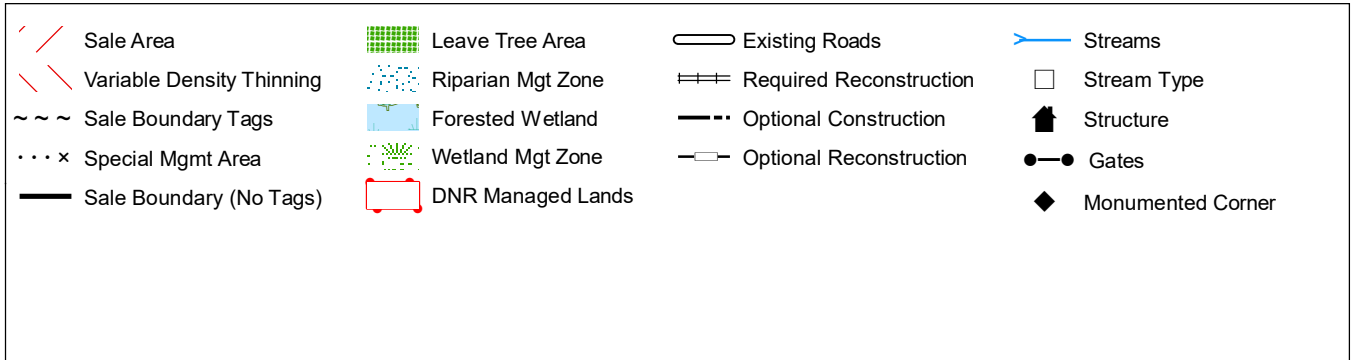
TIMBER SALE MAP

SALE NAME: SEAWORTHY
AGREEMENT #: 30-097818
TOWNSHIP(S): T29R7E
TRUST(S): Community College Forest Reserve (12), State Forest Transfer (1)

REGION: Northwest Region
COUNTY(S): Snohomish
ELEVATION RGE: 560-880



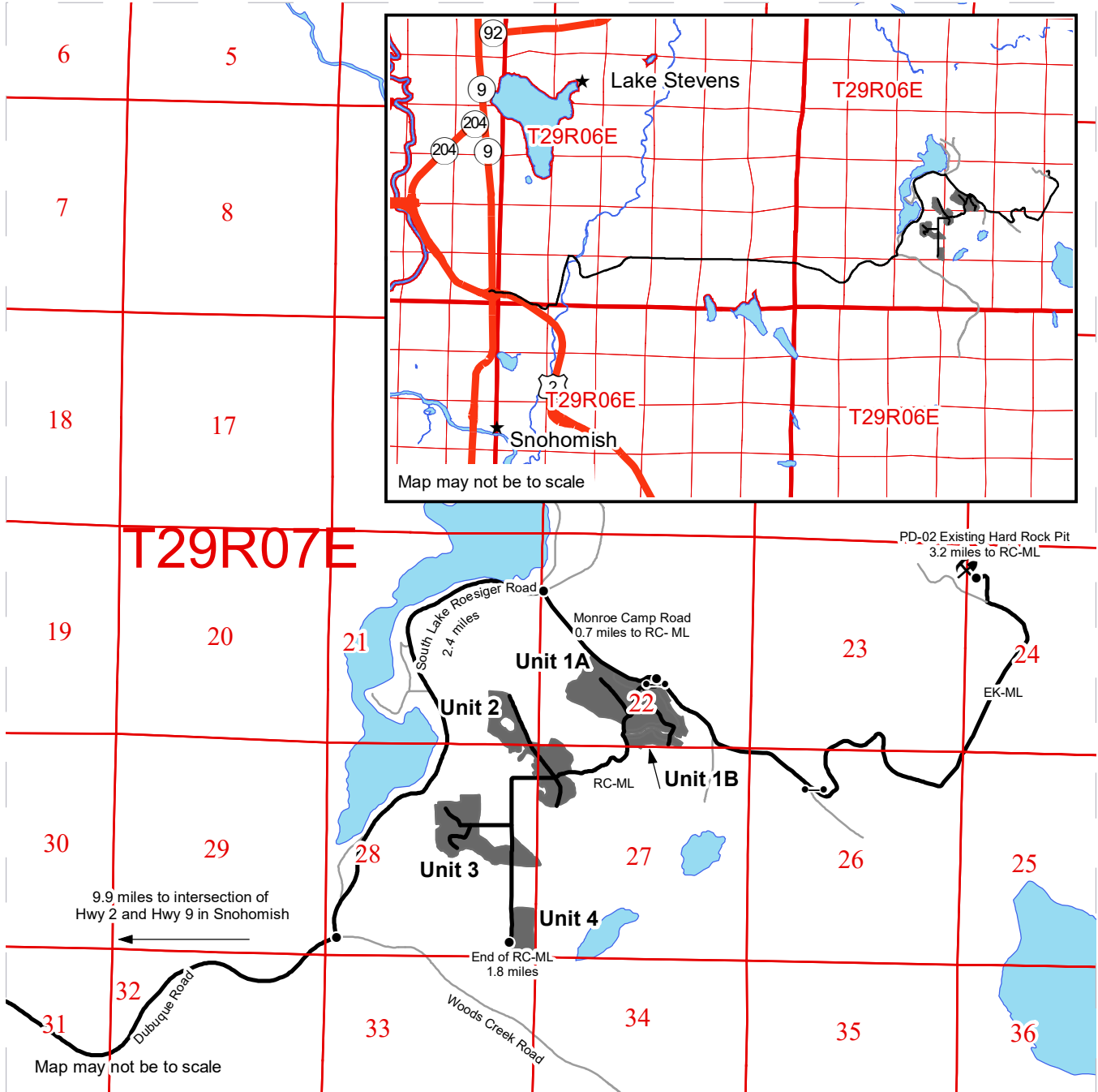
Harvest Area: Apx. 173	
Unit 1A:	51.5 Acres
Unit 1B:	4.7 Acres
Unit 2:	41.0 Acres
Unit 3:	44.7 Acres
Unit 4:	14.0 Acres
ROW 1:	0.2 Acres
RMZ 1:	11.3 Acres
RMZ 2:	3.5 Acres
WMZ 1:	1.9 Acres



DRIVING MAP

SALE NAME: SEAWORTHY
AGREEMENT#: 30-097818
TOWNSHIP(S): T29R7E
TRUST(S): Community College Forest Reserve (12), State Forest Transfer (1)

REGION: Northwest Region
COUNTY(S): Snohomish
ELEVATION RGE: 560-880



- Timber Sale Unit
- Haul Route
- Other Road
- Distance Indicator
- Gate
- Rock Pit
- Townships
- Sections

DRIVING DIRECTIONS:

From Intersection of Hwy 2 and Hwy9 in Snohomish, head east on Bunk Foss Road, continue onto Richey Rd. Turn left onto S. Machias Rd for 1.0 mile. Turn right onto Dubuque Rd. Drive for 7.4 miles then turn left onto S. Lake Roesiger Rd. Turn right onto Monroe Camp Rd. and drive 0.7 miles. Turn right and travel through access gate onto RC-ML.

From Monroe, head north on Woods Creek Rd for 10.3 miles. Turn right onto S Lake Roesiger Rd and drive 2.5 miles. Turn right onto Monroe Camp Rd and drive 0.7 miles. Turn right, and travel through access gate onto RC-ML.





TIMBER NOTICE OF SALE

SALE NAME: PANNIER

AGREEMENT NO: 30-97934

AUCTION: June 12, 2019 starting at 10:00 a.m., **COUNTY:** Snohomish
Northwest Region Office, Sedro Woolley, WA

SALE LOCATION: Sale located approximately 7 miles southeast of Granite Falls, WA.

**PRODUCTS SOLD
AND SALE AREA:**

All timber bounded by white timber sale boundary tags, except cedar salvage (cedar snags, preexisting dead and down cedar trees and cedar logs), trees marked with blue paint on the bole and root collar, and forest products tagged out by yellow leave tree area tags in Units #1 and #5.

All timber bounded by white timber sale boundary tags, PK-ML, PK-47 and PK-4705 roads, except cedar salvage (cedar snags, preexisting dead and down cedar trees and cedar logs), trees marked with blue paint on the bole and root collar, and forest products tagged out by yellow leave tree area tags in Unit #2.

All timber bounded by white timber sale boundary tags and PK-47 Road, except cedar salvage (cedar snags, preexisting dead and down cedar trees and cedar logs), trees marked with blue paint on the bole and root collar, and forest products tagged out by yellow leave tree area tags in Unit #3.

All timber bounded by white timber sale boundary tags, PK-4705 and orange right-of-way tags, except cedar salvage (cedar snags, preexisting dead and down cedar trees and cedar logs), trees marked with blue paint on the bole and root collar, and forest products tagged out by yellow leave tree area tags in Unit #4.

All timber bounded by orange right of way tags, except that title to the timber within the right of way tags is not conveyed to the Purchaser unless the road segment is actually constructed.

The above described products on part(s) of Sections 1 and 2 all in Township 29 North, Range 7 East, Sections 4, 5 and 6 all in Township 29 North, Range 8 East, Sections 35 all in Township 30 North, Range 7 East, W.M., containing 244 acres, more or less.

CERTIFICATION: This sale is certified under the Sustainable Forestry Initiative® program Standard (cert no: PwC-SFIFM-513)

ESTIMATED SALE VOLUMES AND QUALITY:

Species	Avg DBH	Ring Count	Total MBF	MBF by Grade								
				1P	2P	3P	SM	1S	2S	3S	4S	UT
Hemlock	19	8	8,178						5,517	1,922	433	306
Douglas fir	24	8	956			44	38		714	124	14	22
Silver fir	24		49						32	6	1	10
Cottonwood	28		31						30			1
Red cedar	23		30							27	3	
Maple	15		29						15	4	3	7
Red alder	14		10							6	1	3
Sale Total			9,283									



TIMBER NOTICE OF SALE

MINIMUM BID:	\$1,726,000.00	BID METHOD:	Sealed Bids
PERFORMANCE SECURITY:	\$100,000.00	SALE TYPE:	Lump Sum
EXPIRATION DATE:	March 31, 2023	ALLOCATION:	Export Restricted
BID DEPOSIT:	\$172,600.00 or Bid Bond. Said deposit shall constitute an opening bid at the appraised price.		

HARVEST METHOD: Cable; shovel on sustained slopes 35% or less; self-leveling harvester on sustained slopes 50% or less; pre-bunching with tethered harvester/feller-buncher or shovel (See H-141 for restrictions) and yarded by cable; also, a feller-buncher may be utilized on sustained slopes 35% or less. Falling and Yarding will not be permitted from November 1 to March 31 unless authorized in writing by the Contract Administrator (THIS PERTAINS TO GROUND-BASED EQUIPMENT ONLY) to reduce soil damage and erosion.

ROADS: 129.88 stations of required construction. 60.21 stations of optional construction. 16.35 stations of optional reconstruction. 134.40 stations of required prehaul maintenance. 114.40 stations of optional prehaul maintenance. 16.35 stations of abandonment. 60.21 stations of abandonment, if built. Purchaser shall provide and install 60-foot long by 16-foot wide modular steel bridge with flared ends and steel risers. Purchaser shall install available State supplied 50-foot modular steel bridge.

Rock may be obtained from the following source(s) on State land at no charge to the Purchaser: MZ-21 (existing) Hard Rock Pit at station 112+20 of the MZ-ML Road. MZ-1516 (proposed) Hard Rock Pit at Station 84+50 of the MZ-15 Road. PK-3210 (proposed) Hard Rock Pit at station 52+50 of the PK-32 Road. PK-4714 (existing) Gravel Pit at station 73+60 of the PK-47 Road.

Development of new and existing rock source(s) will involve clearing, stripping, drilling, shooting, and processing rock to generate riprap, shot rock, and 3-inch-minus ballast, and gravel ballast.

An estimated total quantity of rock needed for this proposal: 906 cubic yards of riprap, 20 cubic yards of 1 ¼ -inch-minus crushed rock as a leveling course (see bridge details in road plan) and 29570 cubic yards of ballast rock.

Additional restrictions apply, see Remarks section below.

Road work and the hauling of rock will not be permitted from November 1 to March 31 unless authorized in writing by the Contract Administrator to reduce soil damage and siltation. The hauling of forest products will not be permitted from November 1 to March 31 unless authorized in writing by the Contract Administrator to reduce soil damage and siltation.

ACREAGE DETERMINATION

CRUISE METHOD: Acres determined by GPS traverse for units and length x width calculation for right-of-way. Cruise was conducted via variable plot sample type for the units; fixed plot for right-of-way #1, #2, and #3; and 100% for right-of-way #4. See Cruise Narrative for further details. Shapefiles of units are available upon request.



TIMBER NOTICE OF SALE

FEES: \$157,811.00 is due on day of sale. \$9.00 per MBF is due upon removal. These are in addition to the bid price.

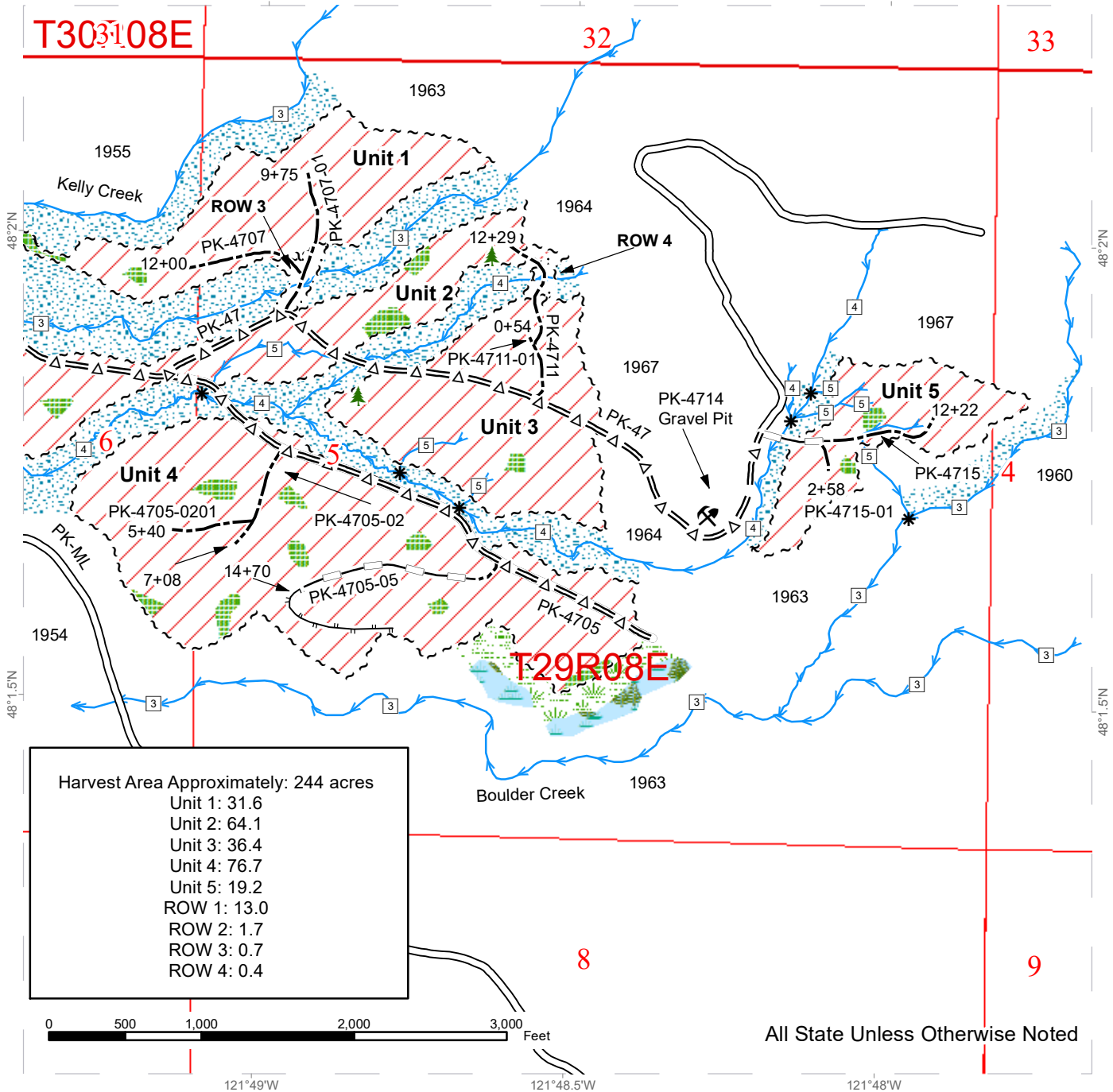
- SPECIAL REMARKS:**
1. Bridge installation timing restriction. Bridge over Worthy Creek shall be installed by October 1, 2020. Construction of the MZ-15 (stations 47+00 to 165+73) and construction of the PK-3201 (stations 0+00 to 11+15) shall be completed by November 1, 2021.
 2. Road work, right-of-way timber falling and yarding, rock pit operation, or heavy equipment operation is not allowed from one hour before official sunrise to two hours after official sunrise, and from one hour before official sunset to one hour after official sunset from April 1 through September 23 on the MZ-15 Road from station 110+81 to 114+79.
 3. Dense understory regeneration due to previous stand thinning.
 4. **PRIOR TO ANY ONSITE SALE PREVIEW VISITATION:** A Certificate of Liability Insurance must be presented to the DNR (NW Region Timber Sales Staff) in order to obtain the access agreement to preview the sale area. Please contact the Region Office for further details. First gate requires an F-1-3 key.
 5. While accessing the sale, prospective purchasers and contractors are limited to the view only route and shall not deviate from the "100-road" from the existing gate (2nd gate) to the PK-ML Road.

TIMBER SALE MAP

SALE NAME: PANNIER
AGREEMENT #: 30-097934
TOWNSHIP(S): T29R8E
TRUST(S): CEP and RI (6), Agricultural School (4), Common School and Indemnity (3), State Forest Transfer (1)

REGION: Northwest Region
COUNTY(S): Snohomish
ELEVATION RGE: 880-1480

121°49'W 121°48.5'W 121°48'W



Harvest Area Approximately: 244 acres	
Unit 1:	31.6
Unit 2:	64.1
Unit 3:	36.4
Unit 4:	76.7
Unit 5:	19.2
ROW 1:	13.0
ROW 2:	1.7
ROW 3:	0.7
ROW 4:	0.4



All State Unless Otherwise Noted

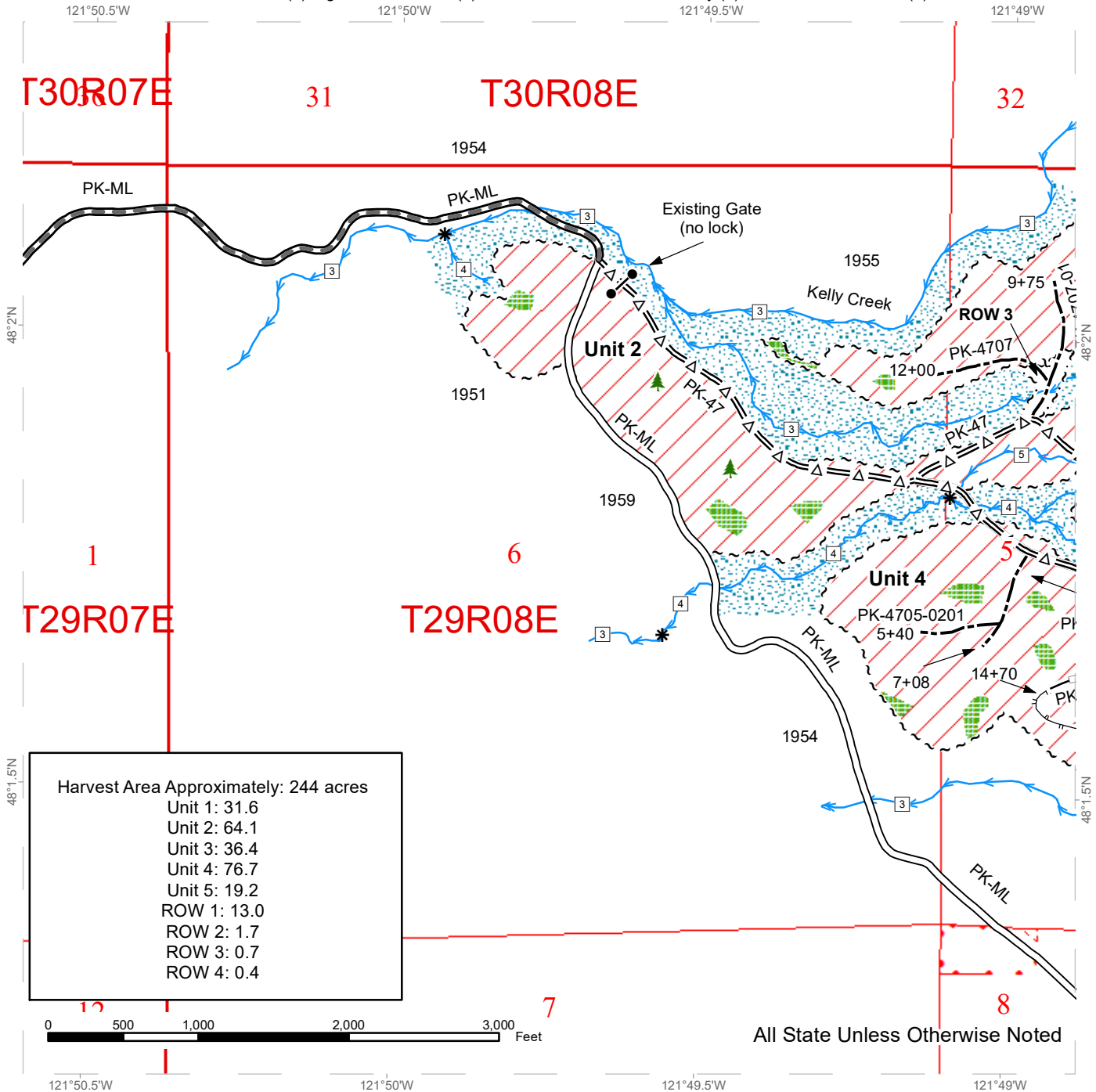
<ul style="list-style-type: none"> Variable Retention Harvest Sale Boundary Tags Right of Way Tags Right of Way Tags 	<ul style="list-style-type: none"> Riparian Mgt Zone Forested Wetland Wetland Mgt Zone Leave Tree Area Leave Tree Area <1/4-acre Rock Pit 	<ul style="list-style-type: none"> Streams Stream Type Stream Type Break 	<ul style="list-style-type: none"> Existing Roads Optional Pre-Haul Maintenance Optional Construction Optional Reconstruction Designated Skid Trail
--	--	--	---



TIMBER SALE MAP

SALE NAME: PANNIER
AGREEMENT #: 30-097934
TOWNSHIP(S): T29R8E
TRUST(S): CEP and RI (6), Agricultural School (4), Common School and Indemnity (3), State Forest Transfer (1)

REGION: Northwest Region
COUNTY(S): Snohomish
ELEVATION RGE: 880-1480



Harvest Area Approximately: 244 acres
 Unit 1: 31.6
 Unit 2: 64.1
 Unit 3: 36.4
 Unit 4: 76.7
 Unit 5: 19.2
 ROW 1: 13.0
 ROW 2: 1.7
 ROW 3: 0.7
 ROW 4: 0.4

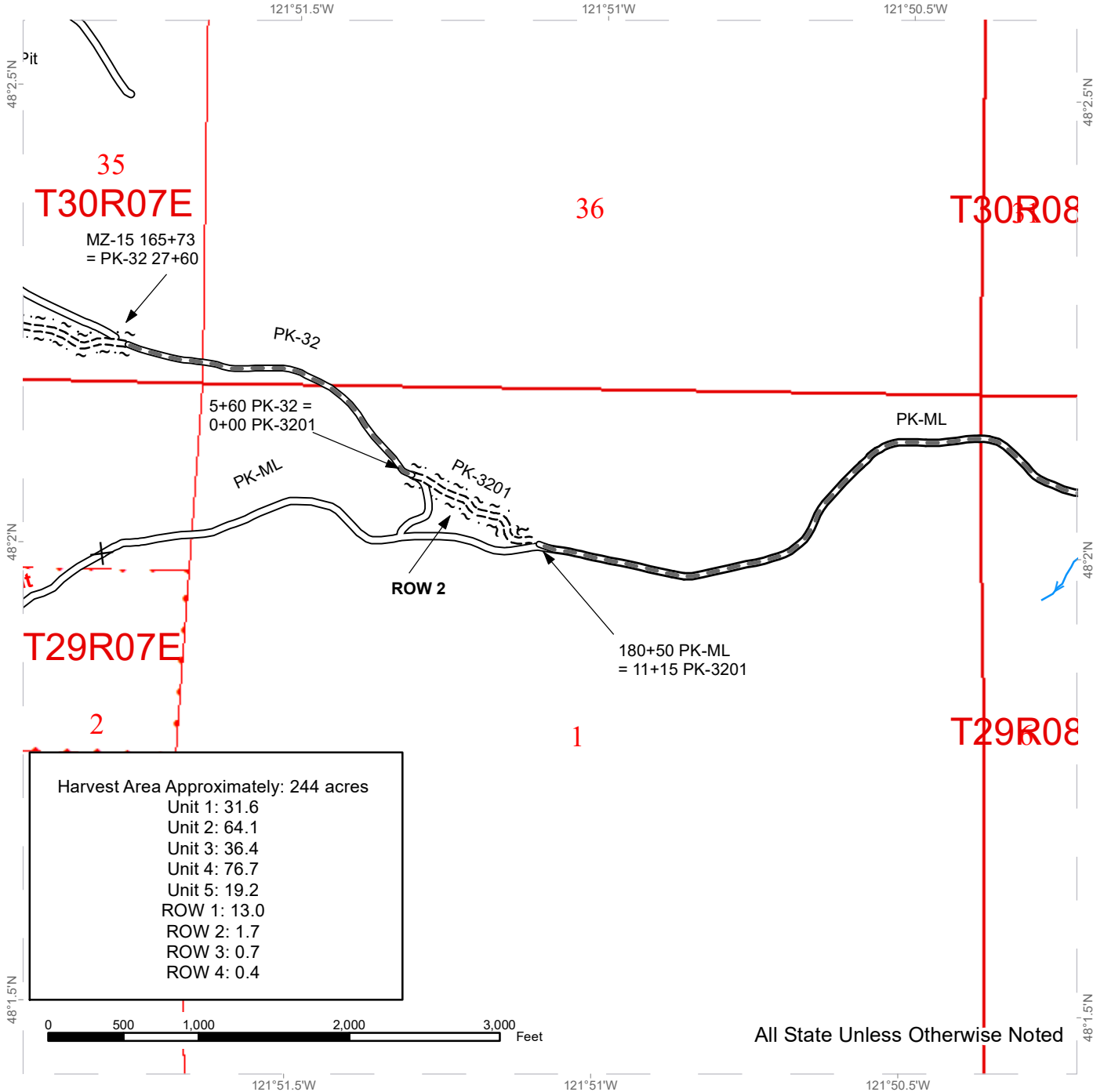
All State Unless Otherwise Noted

Variable Retention Harvest	Riparian Mgt Zone	Streams	Existing Roads
Sale Boundary Tags	Leave Tree Area	Stream Type	Required Pre-Haul Maintenance
Right of Way Tags	Leave Tree Area <1/4-acre	Stream Type Break	Optional Pre-Haul Maintenance
	Gate		Optional Construction
			Optional Reconstruction
			Designated Skid Trail

TIMBER SALE MAP

SALE NAME: PANNIER
AGREEMENT #: 30-097934
TOWNSHIP(S): T29R8E
TRUST(S): CEP and RI (6), Agricultural School (4), Common School and Indemnity (3), State Forest Transfer (1)

REGION: Northwest Region
COUNTY(S): Snohomish
ELEVATION RGE: 880-1480



All State Unless Otherwise Noted

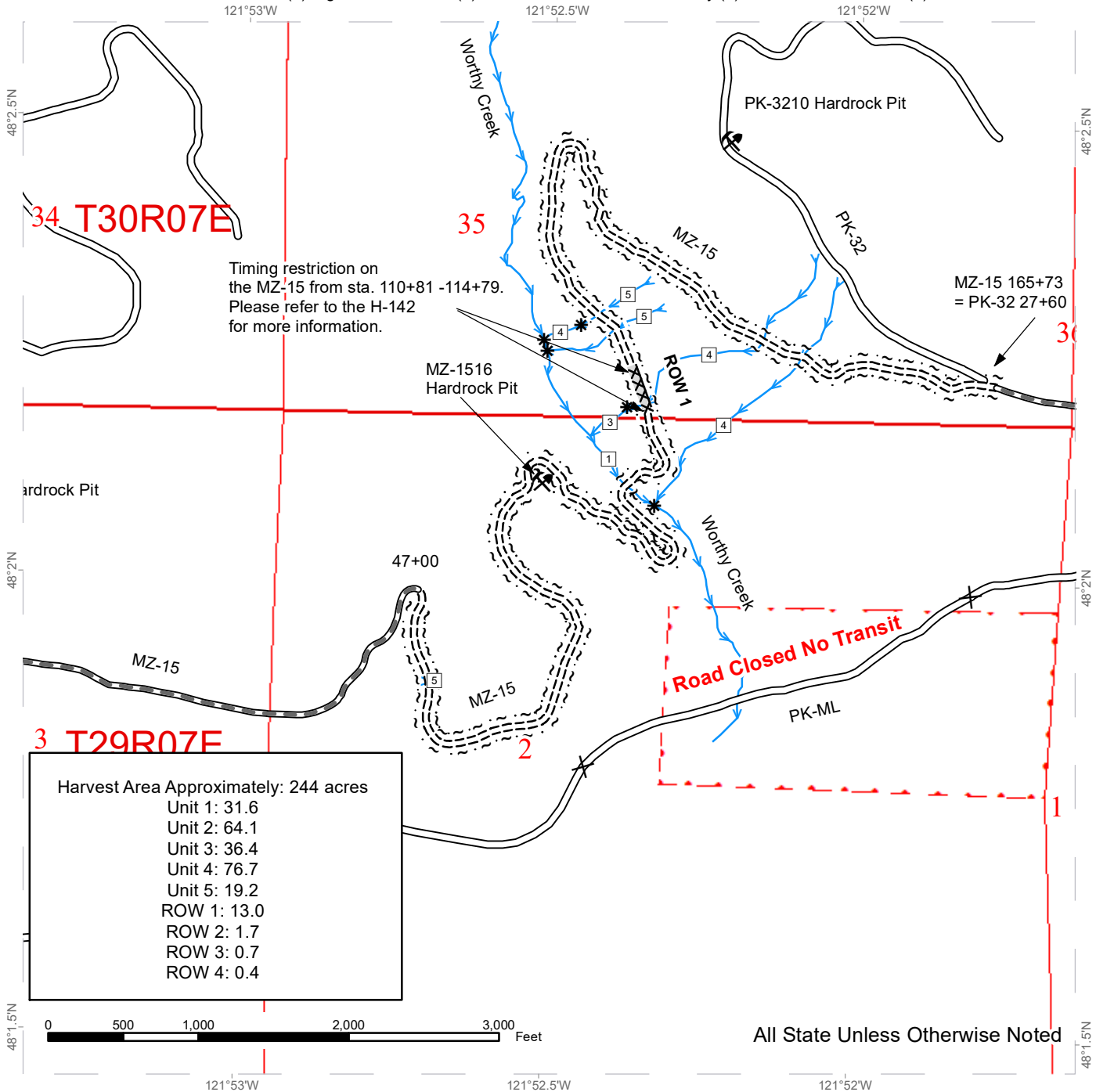
Right of Way Tags	Streams	Existing Roads
Road Closed	Stream Type Break	Required Pre-Haul Maintenance
	Stream Type	Required Construction



TIMBER SALE MAP

SALE NAME: PANNIER
AGREEMENT #: 30-097934
TOWNSHIP(S): T29R8E
TRUST(S): CEP and RI (6), Agricultural School (4), Common School and Indemnity (3), State Forest Transfer (1)

REGION: Northwest Region
COUNTY(S): Snohomish
ELEVATION RGE: 880-1480



Harvest Area Approximately: 244 acres
 Unit 1: 31.6
 Unit 2: 64.1
 Unit 3: 36.4
 Unit 4: 76.7
 Unit 5: 19.2
 ROW 1: 13.0
 ROW 2: 1.7
 ROW 3: 0.7
 ROW 4: 0.4



All State Unless Otherwise Noted

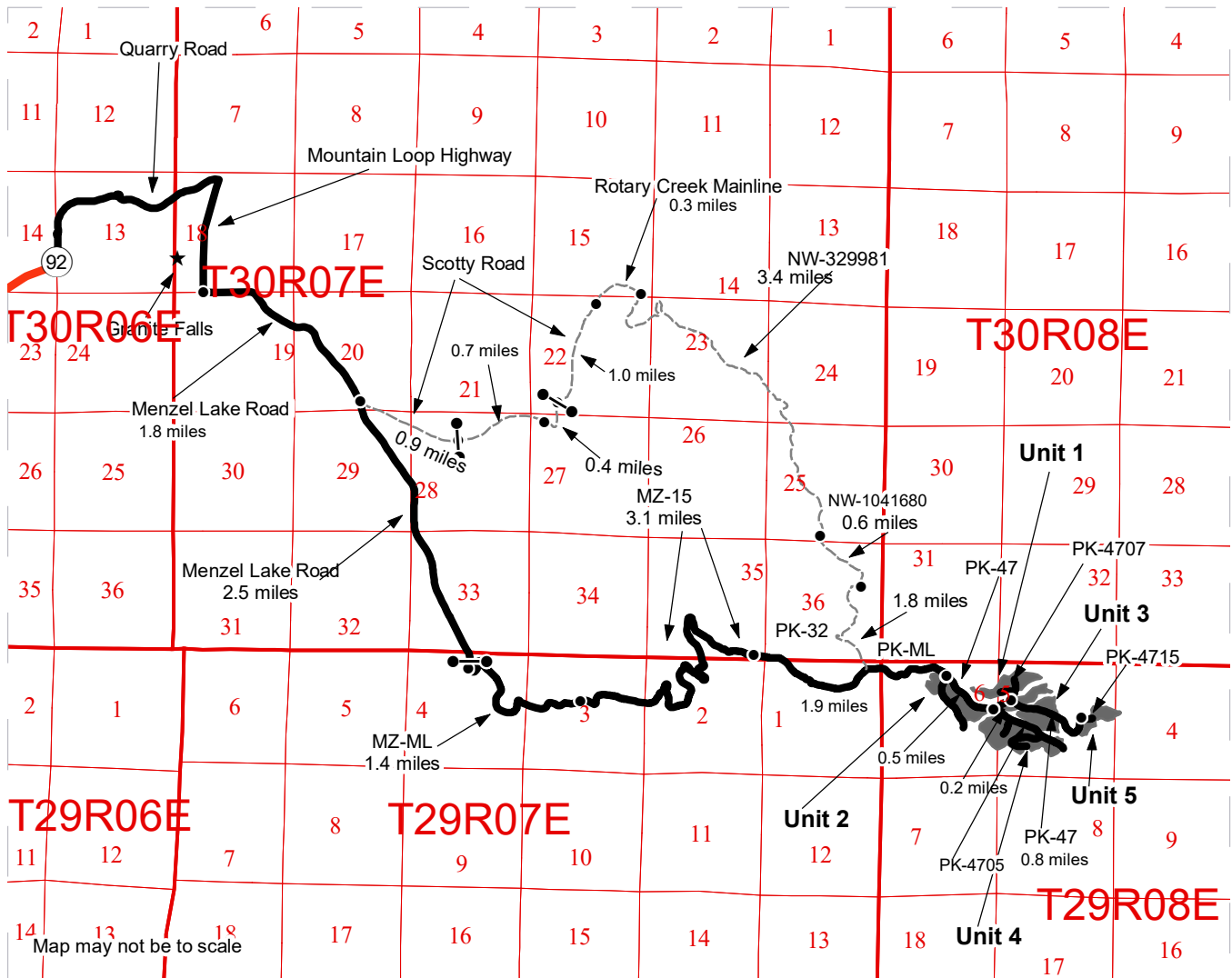
Right of Way Tags	Streams	Existing Roads
Rock Pit	Stream Type	Required Pre-Haul Maintenance
Road Closed	Stream Type Break	Required Construction
		Timing Restriction



DRIVING MAP

SALE NAME: PANNIER
AGREEMENT#: 30-097934
TOWNSHIP(S): T29R8E
TRUST(S): CEP and RI (6), Agricultural School (4), Common School and Indemnity (3), State Forest Transfer (1)

REGION: Northwest Region
COUNTY(S): Snohomish
ELEVATION RGE: 880-1480



- Timber Sale Unit
- Haul Route
- Other Road
- View Only Route
- Distance Indicator
- Gate
- Town

Highway Shields ROADSYM

92

DRIVING DIRECTIONS:

VIEW ONLY ROUTE

- From Granite Falls, drive southeast on Menzel Lake Road for 1.8 miles. Turn left onto Scotty Road and follow for 0.9 miles to the first gate, F1-3 key required. Continue on Scotty Road for 0.7 miles to the entrance of the gravel pit, CB channel 14. Turn right at the entrance to the pit and follow "logging only" road signs for 0.4 miles to the Bascom Pacific gate, F1-3 key required. Continue another 1.0 miles until Scotty Road becomes the Rotary Creek Mainline. Follow Rotary Creek Mainline for 0.3 miles and turn right onto NW-329981 road. Follow NW-329981 for 3.4 miles then turn left onto NW-1041680. Drive for 0.6 miles and turn right onto Pilchuck Mainline (PK-ML). Continue on the PK-ML for 1.8 miles to the intersection of PK-ML and PK-47 and the northern boundary of Unit 2.

- To access Unit 1, from the intersection of PK-ML and PK-47, drive east on PK-47 for 0.7 miles to the PK-4707 road. Turn left on PK-4707 to the southern boundary of Unit 1. From the intersection of PK-47 and PK-4707, drive east on PK-47 for 700 feet to the northwest boundary of Unit 3. To access Unit 5, from the intersection of PK-47 and PK-4707, drive east 0.8 miles to the PK-4715 road. Turn right onto PK-4715 to access the western boundary of Unit 5.

- To access Unit 4, from the intersection of the PK-ML and PK-47, drive 0.5 miles and turn right onto PK 4705. Continue on PK-4705 to access the northern boundary of Unit 4.

HAUL ROUTE ONLY:

From Granite Falls, drive southeast on Menzel Lake Road for 4.3 miles to the MZ-ML gate on the east side of the road, F1-3 key required. Travel 1.4 miles on the MZ-ML road. Turn right onto MZ-15 road and follow for 3.1 miles. Turn right onto PK-32 road and follow for 1.9 miles as it becomes PK-ML and the intersection of PK-ML and PK-47. To access Units 1-5, follow directions above.



TIMBER NOTICE OF SALE

SALE NAME: SADDLE UP VRH RMZ

AGREEMENT NO: 30-98071

AUCTION: June 12, 2019 starting at 10:00 a.m., COUNTY: Snohomish Northwest Region Office, Sedro Woolley, WA

SALE LOCATION: Sale located approximately 15 miles southeast of Granite Falls.

PRODUCTS SOLD AND SALE AREA:

All timber bounded by white timber sale boundary tags and the CH-ML Road, except cedar salvage (cedar snags, preexisting dead and down cedar trees and cedar logs), trees marked with blue paint on the bole and root collar, and forest products tagged out by yellow leave tree area tags in Unit #2.

All timber bounded by white timber sale boundary tags, adjacent young stands, pink flagline, and the EK-ML, EK-73 and EK-7302 roads, except cedar salvage (cedar snags, preexisting dead and down cedar trees and cedar logs), trees marked with blue paint on the bole and root collar, forest products tagged out by blue special management tags (WMZs/RMZs), and forest products tagged out by yellow leave tree area tags in Unit #4.

All timber bounded by white timber sale boundary tags, adjacent young stands and the EK-7302 Road, except cedar salvage (cedar snags, preexisting dead and down cedar trees and cedar logs), trees marked with blue paint on the bole and root collar, and forest products tagged out by yellow leave tree area tags in Unit #5.

All timber as described for removal in Schedule B located in the RMZ and WMZ thinning areas (beyond the blue special management tags up to the white timber sale boundary tags and or pink flagging) within Unit #4.

All timber bounded by orange right of way tags, except that title to the timber within the right of way tags is not conveyed to the Purchaser unless the road segment is actually constructed.

The above described products on part(s) of Sections 18, 19, 20, 29 and 30 all in Township 29 North, Range 8 East, W.M., containing 150 acres, more or less.

CERTIFICATION: This sale is certified under the Sustainable Forestry Initiative® program Standard (cert no: PwC-SFIFM-513)

ESTIMATED SALE VOLUMES AND QUALITY:

Table with columns: Species, Avg Ring DBH, Ring Count, Total MBF, and MBF by Grade (1P, 2P, 3P, SM, 1S, 2S, 3S, 4S, UT). Rows include Hemlock, Douglas fir, Silver fir, Red cedar, and Sale Total.

MINIMUM BID: \$1,782,000.00 BID METHOD: Sealed Bids

PERFORMANCE SECURITY: \$100,000.00 SALE TYPE: Lump Sum



TIMBER NOTICE OF SALE

EXPIRATION DATE: March 31, 2022

ALLOCATION: Export Restricted

BID DEPOSIT: \$178,200.00 or Bid Bond. Said deposit shall constitute an opening bid at the appraised price.

HARVEST METHOD: Cable; shovel and feller-buncher on sustained slopes 40% or less; self-leveling equipment may operate on sustained slopes 55% or less.

Falling and yarding in RMZ and WMZ thinning areas shall not be permitted during the bark slippage season unless the Purchaser provides a written plan outlining mitigation measures and the plan is pre-authorized in writing by the Contract Administrator. This season is estimated to run from April 1 to July 15 but may vary depending on weather conditions. Falling and Yarding will not be permitted from November 1 to March 31 unless authorized in writing by the Contract Administrator (THIS PERTAINS TO GROUND-BASED EQUIPMENT ONLY) to reduce soil damage and erosion.

ROADS: 18.67 stations of optional construction. 10.29 stations of optional reconstruction. 10.29 stations of abandonment. 18.67 stations of abandonment, if built.

Rock may be obtained from the following source(s) on State land at no charge to the Purchaser: EK-6612 Rock Pit at station 34+34 of the EK-73 Road.

Development of existing rock source will involve drilling, shooting, and processing rock to generate riprap and 3-inch-minus ballast.

An estimated total quantity of rock needed for this proposal: 60 cubic yards of riprap and 2,870 cubic yards of ballast rock.

Road work and the hauling of rock will not be permitted from November 1 to March 31 unless authorized in writing by the Contract Administrator to reduce soil damage and siltation. The hauling of forest products will not be permitted from November 1 to March 31 unless authorized in writing by the Contract Administrator to reduce soil damage and siltation.

ACREAGE DETERMINATION

CRUISE METHOD: Acres determined by GPS traverse for units and length x width calculation for right-of-way. Cruise was conducted via variable plot sample type, as well as 1 fixed plot within thinning areas. See Cruise Narrative for further details. Shapefiles of units are available upon request.

FEES: \$126,480.00 is due on day of sale. \$9.00 per MBF is due upon removal. These are in addition to the bid price.

SPECIAL REMARKS:

1. Outer boundary of harvest area in RMZ and WMZ thinning areas is demarcated with blue special management tags within the sale area.
2. Units #1, 3, and WMZ3 were dropped from this proposal and will be offered at a later date.
3. Sale was set up with the intention of ground-based yarding.
4. Dense understory regeneration due to previous stand thinning.

Schedule B
Thinning Prescription

RMZ THINNING (RMZ 4A AND RMZ 4B):

Thinning from below (beginning at the smallest merchantable conifer diameter class), achieve a residual stand with an average of 110 evenly spaced trees per acre (approx. 20' x 20') where those trees exist.

OTHER REQUIREMENTS (RMZ ONLY):

When operating along RMZ's, the operator is required to fall three trees of the largest designated take trees towards the buffered creek to serve as downed woody debris (DWD) recruitment.

Requirements are as follows:

- Operator shall select the trees to be felled into the creek for DWD.
- Selected trees shall be from the largest diameter class of the designated take trees.
- There shall not be more than 200 feet between trees unless approved by the Contract Administrator.
- DWD recruit trees shall be selected from within 25 feet of the timber sale boundary tags.
- The DWD recruit trees shall be marked with orange paint on the butt and paint shall be visible from the interior of the sale.

WMZ THINNING (WMZ 4):

Thinning from below (beginning at the smallest merchantable conifer diameter class), achieve a residual stand with an average of 110 evenly spaced trees per acre (approx. 20' x 20') where those trees exist.

The Contract Administrator (CA) will approve and certify in writing all persons engaged in felling of timber prior to any cutting operations, per the H-011 clause of the contract.

Thinning Compliance

To ensure that the contractor is in compliance with the unit prescription, the contractor shall measure sample plots across the landscape concurrently while felling timber in each unit. These plots shall be pre-determined, with approval by the Contract Administrator, on a grid covering each unit to ensure random and unbiased plot locations.

At each plot location, stand parameters will be measured using a fixed plot and a variable radius plot.

All compliance plots, as described above, will be marked in the field. The perimeter of the plot will be marked with fluorescent pink flagging.

Yarding and skidding corridors shall be sampled and included when calculating average trees per acre (TPA).

DRAFT

DRAFT

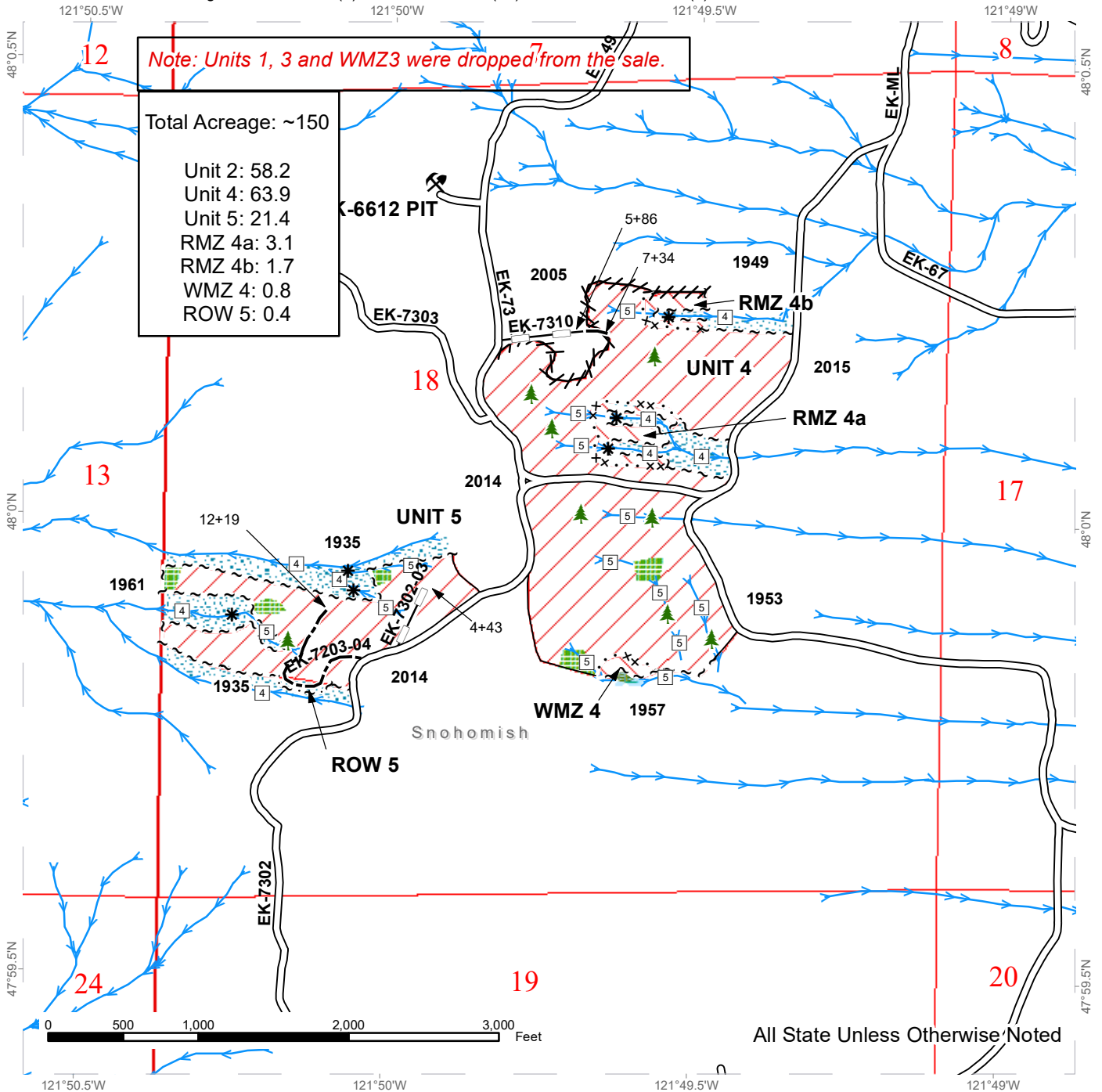
DRAFT

The Purchaser shall not deviate from the requirements set forth in the Compliance portion of this schedule without prior written approval by the CA.

TIMBER SALE MAP

SALE NAME: SADDLE UP
AGREEMENT #: 30-098071
TOWNSHIP(S): T29R8E
TRUST(S): Agricultural School (4), Scientific School (10), State Forest Transfer (1)

REGION: Northwest Region
COUNTY(S): Snohomish
ELEVATION RGE: 1050-2200



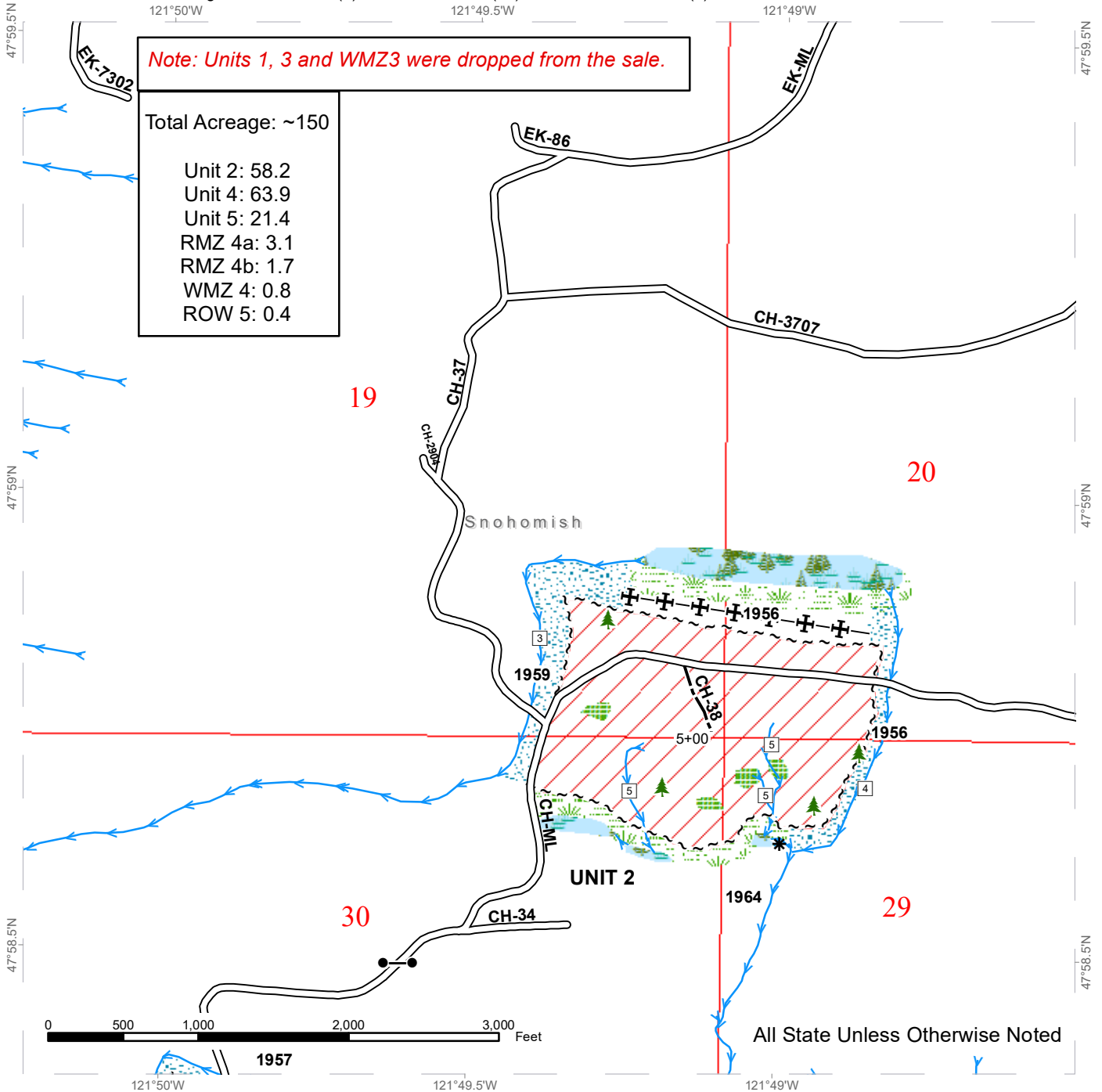
All State Unless Otherwise Noted



TIMBER SALE MAP

SALE NAME: SADDLE UP
AGREEMENT #: 30-098071
TOWNSHIP(S): T29R8E
TRUST(S): Agricultural School (4), Scientific School (10), State Forest Transfer (1)

REGION: Northwest Region
COUNTY(S): Snohomish
ELEVATION RGE: 1050-2200

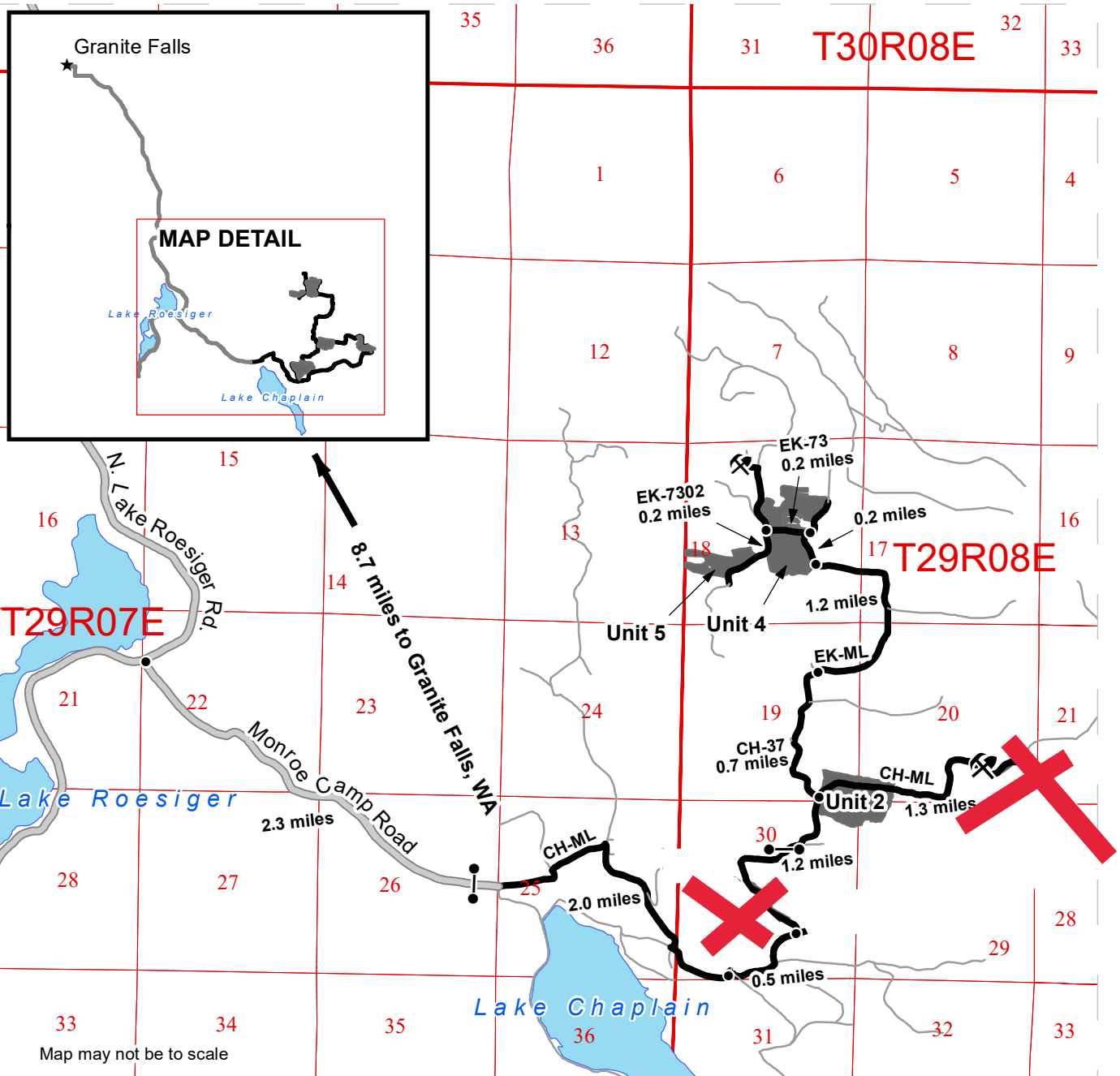


Variable Retention Harvest	Existing Roads	Streams
Leave Tree Area	Optional Construction	Stream Type
Riparian Mgt Zone	Sale Boundary Tags	Stream Type Break
Forested Wetland		Gate (F3)
Wetland Mgt Zone		Leave Tree Area <1/4-acre
		Operational Break

DRIVING MAP

SALE NAME: SADDLE UP
 AGREEMENT#: 30-098071
 TOWNSHIP(S): T29R8E
 TRUST(S): Agricultural School (4), Common School and Indemnity (3), Scientific School (10), State Forest Transfer (1)

REGION: Northwest Region
 COUNTY(S): Snohomish
 ELEVATION RGE: 1050-2200



Map may not be to scale

- Timber Sale Unit
- Haul Route
- Other Road
- County Road
- Distance Indicator
- Gate (F3)

DRIVING DIRECTIONS:

From Granite Falls, travel South on Menzel Lake Rd. for 6.5 miles. Continue straight on N. Lake Roesiger Rd. for 2.2 miles and turn left on Monroe Camp Rd. Travel 2.3 miles on Monroe Camp Rd. to a yellow gate (F3) and the start of the CH-ML. From the gate, travel 2.0 miles to the southern tip of **Unit 1** at the junction of the CH-20 and the CH-ML. From unit 1, continue on the CH-ML for .5 miles and keep left to continue on the CH-ML. Drive another 1.2 miles to the western edge of **Unit 2** at the junction of the CH-ML and the CH-37. From the junction of the CH-ML and the CH-37, continue on the CH-ML for 1.3 miles to **Unit 3**. From the CH-ML, CH-37 junction, travel .7 miles on the CH-37. Keep right on the EK-ML and travel 1.2 miles to the SE corner of **Unit 4**. From the SE corner of unit 5, continue .2 miles on the EK-ML and turn left at a sharp, climbing junction onto the EK-73 and travel .2 miles. Turn left on the EK-7302 and travel .2 miles to the eastern edge of **Unit 5**.





TIMBER NOTICE OF SALE

SALE NAME: Q SHERRY RIDGE

AGREEMENT NO: 30-98217

AUCTION: June 11, 2019 starting at 10:00 a.m.,
Northeast Region Office, Colville, WA

COUNTY: Stevens

SALE LOCATION: Sale located approximately 24 miles east of Colville, WA

**PRODUCTS SOLD
AND SALE AREA:**

All green conifer species (excluding ponderosa pine and red cedar) 4 inches and greater in diameter at breast height, all green ponderosa pine and red cedar 8 inches and greater in diameter at breast height not banded with blue paint; all down and standing dead timber, except for two standing snags and two down logs per acre in Units 1, 2, and 3 bounded by white timber sale boundary tags; and all right of way timber bounded by orange right of way boundary tags on part(s) of Sections 21, 27, 28 and 29 all in Township 36 North, Range 42 East, W.M., containing 336 acres, more or less.

CERTIFICATION: This sale is certified under the Sustainable Forestry Initiative® program Standard (cert no: PwC-SFIFM-513)

ESTIMATED SALE VOLUMES AND QUALITY:

Species	Avg Ring DBH Count	Total MBF	MBF by Grade									
			P	SM	1S	2S	3S	4S	5S	6S	UT	
Lodgepole	8.8	3,730				2,104	899					727
Larch	12.6	1,718				431	801	272				214
Douglas fir	9.3	379				139	154	33				53
Red cedar	12.4	366					272	94				
Grand fir	8.6	122				43	41	13				25
Alpine fir	13	91					78	2				11
White pine	9.7	36					28	5				3
Hemlock	8.8	33					19	9				5
Spruce	8.4	30					20	6				4
Sale Total		6,505										

MINIMUM BID: \$1,023,000.00

BID METHOD: Sealed Bids

PERFORMANCE

SECURITY: \$100,000.00

SALE TYPE: Lump Sum

EXPIRATION DATE: November 30, 2021

ALLOCATION: Export Restricted

BID DEPOSIT: \$102,300.00 or Bid Bond. Said deposit shall constitute an opening bid at the appraised price.

HARVEST METHOD: Ground-based Equipment, Rubber-tired Skidder, and Track skidder. Falling and Yarding will not be permitted from March 1 to May 31 unless authorized in writing by the Contract Administrator due to spring breakup.

ROADS: 102.25 stations of required construction. 33.55 stations of required reconstruction. 302.15 stations of required prehaul maintenance. Road construction will not be permitted from November 15 to May 31 unless authorized in writing by the Contract Administrator due to frozen conditions and spring breakup. The hauling of forest



TIMBER NOTICE OF SALE

products will not be permitted from March 1 to May 31 unless authorized in writing by the Contract Administrator due to spring breakup.

ACREAGE DETERMINATION

CRUISE METHOD: Acreage determined using GPS methods. Acreage shown above is net harvest acres in harvest units. Ponderosa pine, red cedar and dead firewood: 8.0 - 17.5 inches dbh has a minimum top of 5.6 inch dib. All other species: 4.0 - 17.5 inches dbh has minimum top of 4.6 inch dib. All species 17.6 inches and greater dbh have a minimum top dib of 40% of dob at 16 feet or a 6 inch top whichever is greater. Green utility and dead utility wood: comprised of non-board foot volume and volume below the minimum top diameter of 5.0 inches or 40% of dob at 16 feet to a minimum of a 2.6 inch top. Firewood volume (155 mbf) and dead utility (412 mbf) are included in the utility wood volume on the notice of sale. Firewood and dead utility volume per species is available in the cruise.

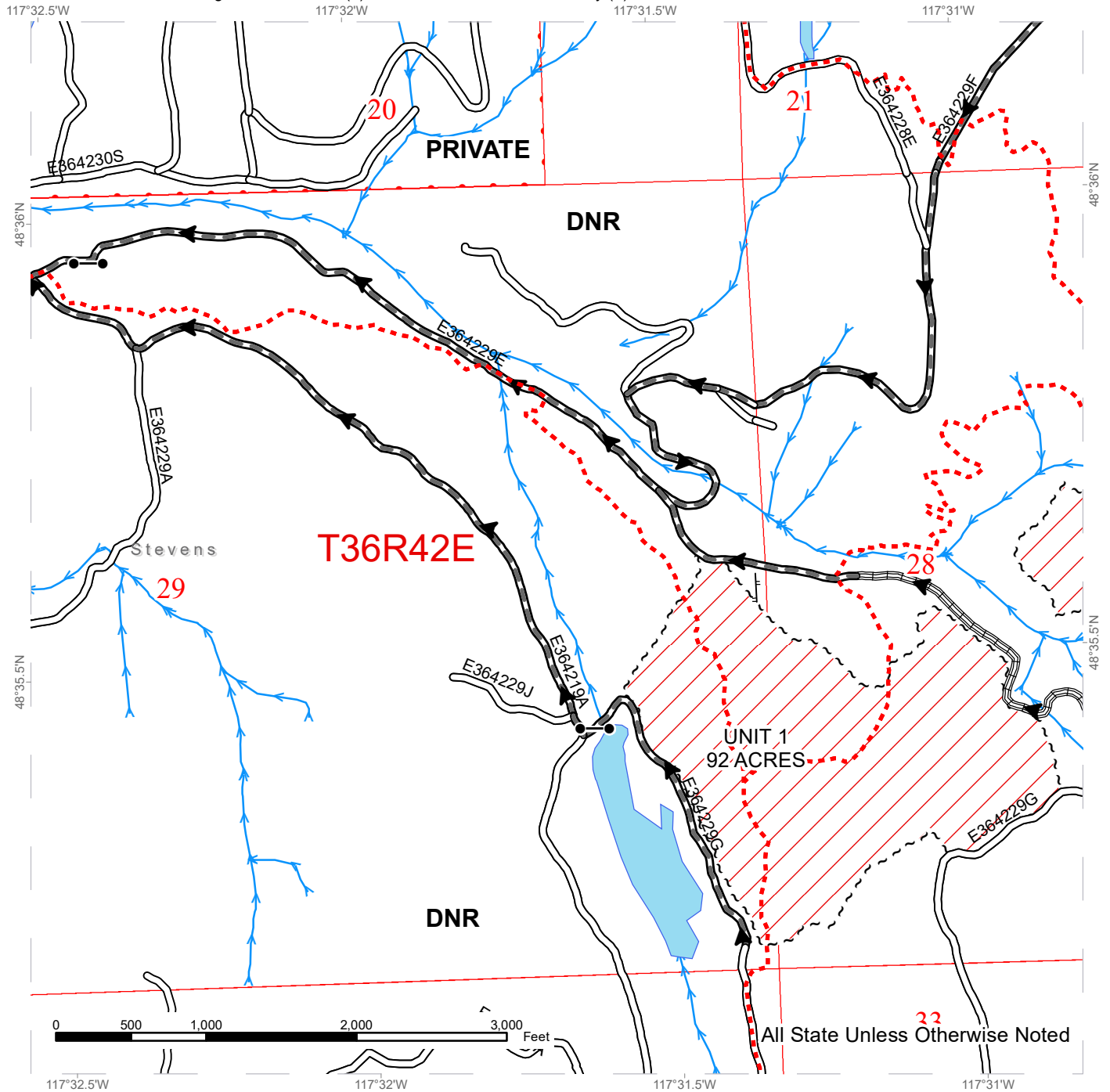
FEES: \$110,585.00 is due on day of sale. \$9.00 per MBF is due upon removal. These are in addition to the bid price.

SPECIAL REMARKS: Locked gate restricts access to all units. Contact the Northeast Region Office at (509) 684-7474 for access. Harvesting operations will not be permitted from March 1 to August 1 if an active northern goshawk nest is located within a 1/2 mile of the harvest operations during the year of harvest. This sale contains 155 mbf of dead firewood and 412 mbf of dead utility see the cruise for details. The road plan requires a rock pit development , 10,300 cubic yard rock crushing project and a fish pipe installation. See road plan for details.

TIMBER SALE MAP

SALE NAME: Q SHERRY RIDGE
AGREEMENT #: 30-098217
TOWNSHIP(S): T36R42E
TRUST(S): Agricultural School (4), Common School and Indemnity (3)

REGION: Northeast Region
COUNTY(S): Pend Oreille, Stevens
ELEVATION RGE: 3480-4360



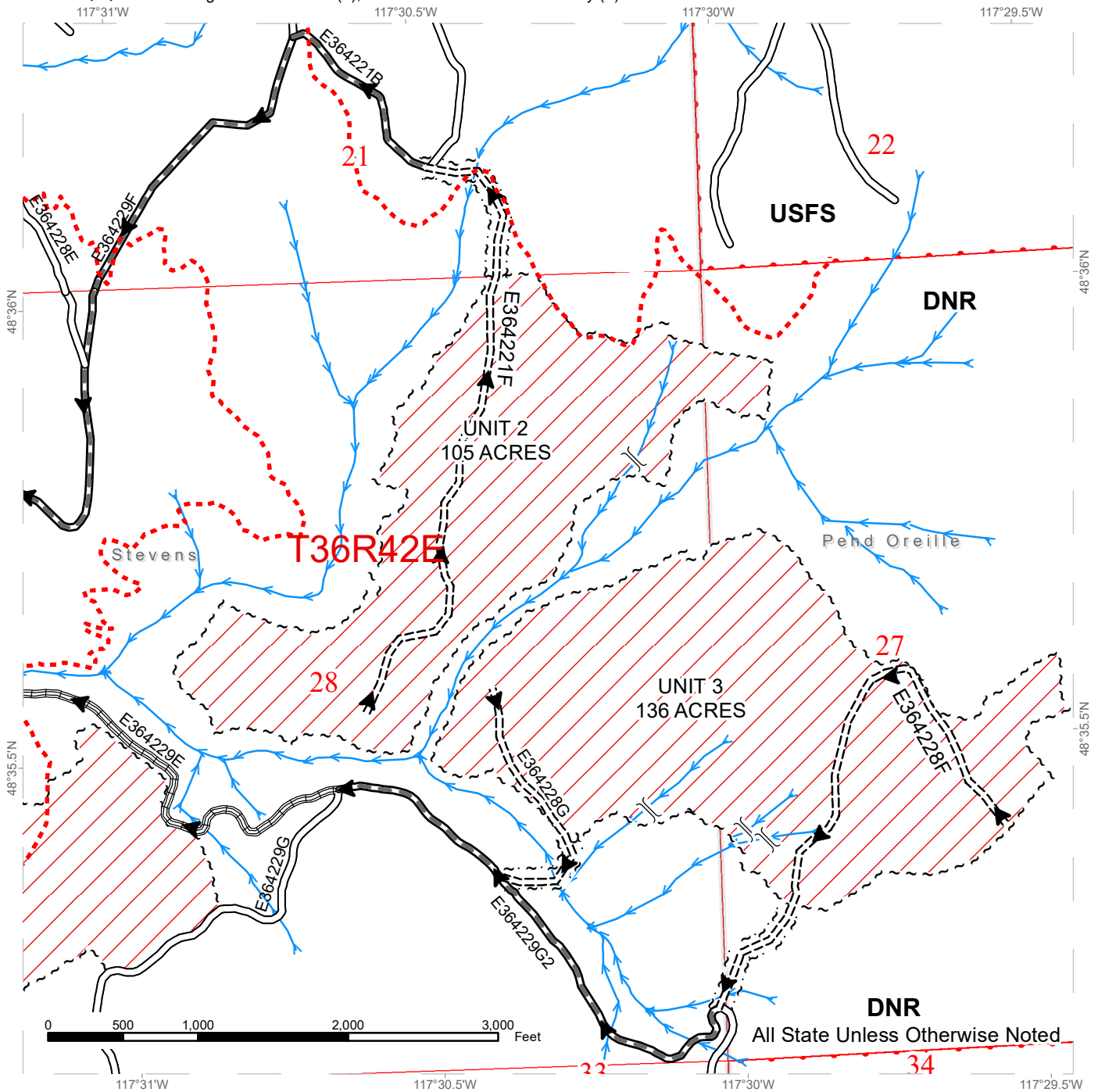
Variable Retention Harvest	Existing Roads	Streams
Sale Boundary Tags	Required Pre-Haul Maintenance	Gates
Public Land Survey Sections	Required Reconstruction	Trails
	Designated Skid Trail	
	Haul_Route	



TIMBER SALE MAP

SALE NAME: Q SHERRY RIDGE
AGREEMENT #: 30-098217
TOWNSHIP(S): T36R42E
TRUST(S): Agricultural School (4), Common School and Indemnity (3)

REGION: Northeast Region
COUNTY(S): Pend Oreille, Stevens
ELEVATION RGE: 3480-4360



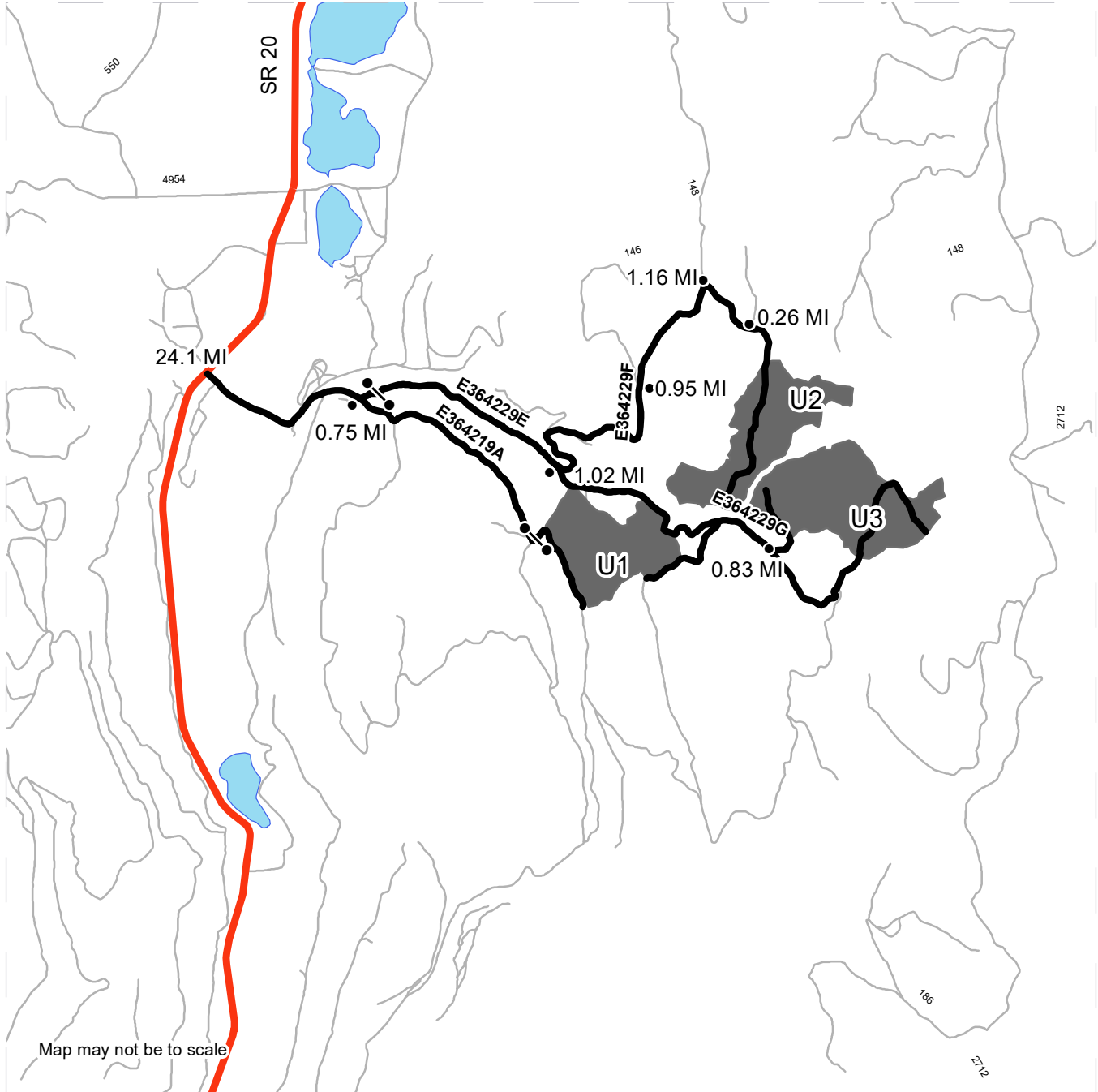
Variable Retention Harvest	Existing Roads	Streams
Sale Boundary Tags	Required Pre-Haul Maintenance	Temporary Stream Crossing
Right of Way Tags (3 Acres)	Required Construction	Trails
Public Land Survey Sections	Required Reconstruction	
	Haul_Route	



DRIVING MAP

SALE NAME: Q SHERRY RIDGE
AGREEMENT#: 30-098217
TOWNSHIP(S): T36R42E
TRUST(S): Agricultural School (4), Common School and Indemnity (3)

REGION: Northeast Region
COUNTY(S): Pend Oreille, Stevens
ELEVATION RGE: 3480-4360



	Timber Sale Unit
	Haul Route
	Other Roads
	Distance Indicator
	Gate

DRIVING DIRECTIONS:

From the junction of HWY 395 and HWY 20 in Colville, travel east on HWY 20 for 24.1 miles to Sherry Creek Rd. Turn right onto Sherry Creek Rd and travel 0.75 miles and turn left onto the E364229E Rd, proceed for 1.02 miles to Unit 1, from here U3 can be accessed by ATV by proceeding for 0.83 miles to the start of the new construction leading into U3. From the junction of E364229E and E364219A Roads travel east on the E364229E road for 0.92 miles and stay left on the E364229F Rd for 0.26 miles and stay right at the next intersection which turns into the E364229B Road; travel for 1.16 miles and turn right onto the E364221B Road and travel for 0.26 miles to the start of the new construction which leads into U2.



**State of Washington
Department of Natural Resources**

SEALED BID FORM

Sale Name _____ Agreement Number _____

_____ hereby submits the following bid for timber.
(Print full, legal company name)

(Street address, City, State, Zip Code)

(Phone Number)

Lump Sum Bid (Not Including Fees) \$ _____ **For Total Sale**

Weight Scale Sale Bid (Not Including Fees) \$ _____ / **Ton**

Scribner Scale Sale Bid (Not Including Fees) \$ _____ / **MBF For Biddable Species**

BID DEPOSIT

Bid Deposit Amount: \$ _____

Bid Deposit Type:

- Cash, certified check, cashiers check, or money order
- Per Sale Bid Bond
- Statewide Bid Bond, Number _____

Within 30 days of confirmation date the successful bidder agrees to furnish Performance Security acceptable to the State in the amount specified on the Notice of Sale. Performance Security must guarantee performance of all provisions of the contract and payment of any damages caused by operations under the contract or resulting from the successful bidders noncompliance with any rule or law.

Bidder's Warranty and Bid Signature

By signing and submitting this bid as an offer to purchase forest products from the State, the Bidder hereby warrants to the State that they have had an opportunity to fully inspect the sale area and the forest products being sold. Bidder further warrants to the State that they enter this bid based upon their own judgments of the value of the forest products, formed after their own examination and inspection of both the timber sale area and the forest products being sold. Bidder also warrants to the State that they enter this bid without any reliance upon the volume estimates, acreage, appraisals, pre-bid documentation, or any other representation by the Washington State Department of Natural Resources.

_____ Date _____
(Signature of Authorized Representative submitting this bid)

(Print name and title of Authorized Representative submitting this bid)

Note: all sales are subject to confirmation by the Commissioner of Public Lands (Refer 79.15.120)

Instructions For Completing Sealed Bid Form

All bids submitted for the purchase of forest products being sold by the Washington State Department of Natural Resources must have an original signature on behalf of the person or entity submitting the bid, and must be on the form provided in this booklet or a photocopy thereof. The DNR will not accept bids that are not signed, and will not accept bids that are not on the current, approved bid form. All appropriate blanks on bid form must be completed including the bid bond number if the bidder is relying upon a bid bond for bid deposit.

For more specific information, contact the appropriate region office.

In-Person Bids

- A. Sealed bids must be in auction box before 10:00 a.m. on the day of auction at the location specified in the Timber Notice of Sale.
 - B. Sealed bids must be submitted in an envelope with the name of the sale, the bidder's name and the contract number clearly written on the outside of the envelope. The full legal name and business address of the bidder must be inserted where indicated on the form, and must be on the bid bond and timber sale contract. The bid form must be signed by an authorized representative. When a bidder has more than one person authorized to bid, documentation of those persons with signature authority for bidding must accompany the bid or be on file at the region office. Sealed bid envelopes are available at all region offices. One bid per envelope.
 - C. Sealed bid envelopes **must** contain a completed bid form and a bid deposit.
 - D. Sealed bid envelopes **may** contain a check for the Initial Deposit amount and a check for fees.
-

Mailed Bids

- A. Bids that are mailed are required to have printed on the outside: "DO NOT OPEN UNTIL SALE DATE. SEALED BID ENCLOSED". The sealed bid envelope(s) will be enclosed inside the mailed-in envelope. Mailed bids must be submitted in an envelope with the name of the sale, the bidder's name and the agreement number clearly written on the outside of the envelope. The full legal name and business address of the bidder must be inserted where indicated on the form, and must be the same on the bid bond and timber sale contract. The Sealed Bid Form must be signed by an authorized representative. When a bidder has more than one person authorized to bid, documentation of those persons with signature authority for bidding must accompany the bid or be on file at the region office. Mail-in envelopes are available at all region offices. One bid per mailed-in envelope.
 - B. Bids that are mailed will be accepted up to 4:30 p.m. the last business day before the auction by the region office in which the sale is located. Bidders assume the risk for the method of delivery. The DNR assumes no responsibility for any delays caused by any delivery service.
 - C. Sealed bid envelopes **must** contain a completed bid form and a bid deposit.
 - D. Sealed bid envelopes **may** contain a check for the Initial Deposit amount and a check for fees.
-

Initial Deposit:

Lump Sum Sales - Initial Deposit must equal 10% of the total bid submitted.
(25% if the bidder is a defaulter as defined under WAC 332-140-300)

Weight Scale Sales - Initial Deposit must equal 10% of the bid per ton multiplied by the total sale estimated tonnage. (25% if the bidder is a defaulter as defined under WAC 332-140-300)

Scribner MBF Scale Sales - Initial Deposit must equal 10% of the bid per MBF multiplied by the total sale MBF. (25% if the bidder is a defaulter as defined under WAC 332-140-300)

**State of Washington
Department of Natural resources**

STATEWIDE BID BOND

Bond Number _____

_____ of _____,
(Principal's Name) (City, State)

hereinafter called PRINCIPAL, and _____ hereinafter called
SURETY,

a corporation organized under the laws of the State of _____, and authorized to transact surety business in the State of Washington, as SURETY, are held and firmly bound jointly and severally to the State of Washington, Department of Natural Resources, hereinafter called the STATE, in the sum of \$150,000.00 Dollars, lawful money of the United States of America. The PRINCIPAL binds itself, its heirs, executors, administrators, successors, and assigns, and the SURETY binds itself, its successors, and assigns, all jointly and severally.

This bond shall be governed by the laws of the State of Washington. In the event of a lawsuit involving this bond, a venue shall be proper only in Thurston County Superior Court.

Signed, sealed and dated this _____ day of _____, _____ .
(month) (year)

This statewide bid bond may be used for bidding between the following dates:

Starting:

Ending:

It Is Hereby Understood and Agreed:

If PRINCIPAL is an apparent high bidder, PRINCIPAL shall before 4:30 p.m ., on day of sale, pay to the STATE the amount of the initial deposit in the form of a certified check, cashier's check, bank draft, cash or money order, then this agreement shall be void for the sale on which the payment is made; otherwise, it will remain in force.

SURETY will make payment to the STATE within ten days after demand by the STATE if the PRINCIPAL shall fail to make timely payment as described above.

The SURETY may cancel this bond by sending a written notice to the STATE, not less than forty-five days before a cancellation date; liability shall terminate as to acts or omissions of the PRINCIPAL that occur after the cancellation date.

The PRINCIPAL and the SURETY executed this bond on the date first mentioned.

Principal: (Above named)

Signature: _____

Name: _____

Title: _____

Address: _____

City: _____
State & Zip Code

Surety: (Above named)

Signature: _____

Name: _____

Title: _____

Address: _____

City: _____
State & Zip Code

Surety: (Local Office of Authorized agent)

Signature: _____

Name: _____

Title: _____

Address: _____

City: _____
State & Zip Code

Notary or Company Seal in Space Above

Instructions for Completing Timber Sale Statewide Bid Bond

- A. This form is authorized for use as bid guaranty to qualify for bidding on Washington State Department of Natural Resources timber sales.
- B. The Statewide Bid Bond may be used as bid guaranty on more than one timber sale.
- C. The full legal name and business address of the PRINCIPAL must be inserted where indicated and must be the same as will appear on the bidding record and timber sale contract. The bond must be signed by an authorized person. Additionally, the name must be typed or printed below the signature and title must be shown.
- D. The full legal name and business address of the SURETY must be inserted where indicated. The bond must be signed by an authorized person. Additionally, the name must be typed or printed below the signature and the title must be shown.
- E. If the SURETY does not have a Washington State office or resident agent, but is authorized to transact surety business in the State of Washington as SURETY, it may leave this signature block blank.
- F. This form must be received by the Department of Natural Resources, Product Sales & Leasing Division, PO BOX 47016, Olympia, Washington, 98504-7016, ten days in advance of the auction.
- G. **The State reserves the right to reject *incomplete or incorrect* bid bond forms, making such forms unacceptable as bid guaranty.**

**State of Washington
Department of Natural Resources**

Timber Sale Per Sale Bid Bond

Bond Number _____

_____ of _____, hereinafter called PRINCIPAL, and _____, hereinafter called SURETY, a corporation organized under the laws of the State of _____ and authorized to transact surety business in the State of Washington, as SURETY, are held and firmly bound jointly and severally to the State of Washington, Department of Natural Resources, hereinafter called the STATE, in the sum of \$ _____ Dollars, lawful money of the United States of America. The PRINCIPAL binds itself, its heirs, executors, administrators, successors, and assigns, and the SURETY binds itself, its successors, and assigns, all jointly and severally.

This bond shall be governed by the laws of the State of Washington. In the event of a lawsuit involving this bond, venue shall be proper only in Thurston County Superior Court.

Signed, sealed, and dated this _____ day of _____, 20 _____.

BID IDENTIFICATION:

SALES NAME(S)	REQUIRED DEPOSIT	AGREEMENT NUMBER(S)

DATE OF BID: _____

It Is Hereby Understood and Agreed:

If PRINCIPAL is the high bidder on the sale(s) identified above and, within ten (10) days of the day of sale, transmits cash, certified check, cashier's check, bank draft or money order, payable to the STATE, in the amount of the bid guaranty required by the terms of the Notice of Sale, *then* this obligation shall be void; *otherwise*, it shall remain in force.

SURETY will make payment to the STATE within ten (10) days after demand by the STATE whenever the PRINCIPAL shall fail to make timely payment as described above.

IN WITNESS WHEREOF: the PRINCIPAL and the SURETY have caused this bond to be executed on the date first mentioned.

SECOND OFFICER:

Signature: _____

Name: _____

Title: _____

PRINCIPAL: (Above Named)

Signature: _____

Name: _____

Title: _____

SURETY: (Local Office of Authorized Agent)

Signature: _____

Name: _____

Title: _____

Address: _____

City: _____

State & Zip: _____

SURETY: (Above Named)

Signature: _____

Name: _____

Title: _____

Address: _____

City: _____

State & Zip _____

NOTARY OR COMPANY SEAL IN THE SPACE ABOVE

Instructions for Completing Timber Sale Per Sale(s) Bid Bond

- A. This form is authorized for use as bid guaranty to qualify for bidding on Washington State Department of Natural Resources timber sales.
- B. The Timber Sale Per Sale Bid Bond may be used as bid guaranty on more than one timber sale auction held the same date at the same location.
- C. The full legal name and business address of the PRINCIPAL must be the same as will appear on the bidding record and timber sale contract. The bond must be signed by an authorized person, the name typed or printed, and title shown. If PRINCIPAL is a corporation, a second officer must sign in the space to the left of the signature of the officer executing for the PRINCIPAL.
- D. The full legal name and business address of the SURETY must be inserted where indicated. The bond must be signed by an authorized person. Additionally, the name must be typed or printed below the signature and the title must be shown. If this person is not an officer of the corporation, evidence of authority must be submitted.
- E. If the SURETY does not have a Washington State office or resident agent, but is authorized to transact surety business in the State of Washington as Surety, it may leave the local office signature block blank.
- F. The date of the bid bond must not be later than the auction date.
- G. **The State reserves the right to reject incomplete or *incorrect* bid bond forms, making such forms unacceptable as guaranty.**

STATE OF WASHINGTON
DEPARTMENT OF NATURAL RESOURCES

LOG SORT SEALED BID FORM

Sale Name _____ Agreement Number _____ Date _____

_____ hereby submits the following bid for delivered logs.
(Print Company Name)

_____ Telephone Number _____
(Print Name Authorized Company Representative) (Contact for bid result notification)

(Street Address)

(City, State and Zip)

Agreement Number	Sort Number	<u>Delivered Logs Bid Amount</u> (fill in one only)	
		\$ /MBF	\$ /TON

Bid Deposit Amount \$ _____

Bid Deposit Type: Cash, Certified Check, Cashiers Check, or Money Order
 Per Sale Bid Bond
 Statewide Bid Bond, Number _____

The successful bidder agrees to furnish payment security acceptable to the State in the amount as described in clause P-041 of the Purchaser’s contract prior to log delivery and at a date to be determined by the State.

Bidder’s Warranty and Bid Signature

By signing and submitting this bid as offer to purchase forest products from the State, the Bidder hereby warrants to the State that they have had an opportunity to fully inspect the sale area and the forest products being sold. Bidder further warrants to the State that they enter this bid based solely upon their own judgment of the value of the forest products, formed after their own examination and inspection of both the timber sale area and the forest products being sold. Bidder also warrants to the State that they enter this bid without any reliance upon the volume estimates, acreage estimates, appraisals, pre-bid documentation, or any other representation by the State Department of Natural Resources.

(Signature of Authorized Representative submitting this bid)

(Date of Signature)

(Print name and title of Authorized Representative submitting this bid)

NOTES: A separate bid form is required for each log sort bid and must be delivered in a separate envelope. Photocopies of this bid form may be used. Each photocopy must have original signatures. Final contract award is contingent upon the State’s haul cost analysis. Actual haul route may vary and is subject to change at the State’s discretion. All sales are subject to confirmation by the Commissioner of Public Lands as per RCW 79.15.100.

LOG SORT SEALED BID SUPPLEMENTAL INFORMATION FORM

(Print Company Name)

(Sale Name)

(Agreement Number)

(Sort Number)

(email: optional for DNR production report distribution)

Log Manufacturing Specifications:

Sawlog and Peeler sorts: Enter at least one preferred log length including trim for each log length range below.

Pole sorts (Distribution): Enter three or more lengths. Attach preferred manufacturing information.

Pole sorts (Transmission): Enter six or more lengths. Attach preferred manufacturing information.

Tonnage sorts: See bid form instructions for required log lengths. Enter additional custom lengths as desired.

Log Length Ranges	Bidder's Preferred Log Lengths
16 ft. through 20 ft.	
22 ft. through 30 ft.	
32 ft. through 40 ft.	
Distribution Poles – 35 ft. through 55 ft.	
Transmission Poles – 60 ft.+	

Log Delivery Information:

1) Designate the point of delivery and address (must be a street address)

(Location Name)

(Street Address)

(City, State and Zip)

2) Designate the state approved Scaling and Weighing facilities closest to the point of delivery as needed.

Scaling Location Information

(Scaling Location Name)

(Third Party Scaling Organization)

(Scaling Location Street Address)

(Scaling Location City, State and Zip)

Weighing Location Information

(Weighing Location Name)

(Weighing Location Owner)

(Weighing Location Street Address)

(Weighing Location City, State and Zip)

Final contract award is contingent upon the State's haul cost analysis. Actual haul route may vary and is subject to change at the State's discretion. Additional terms or conditions requested by the bidder on or attached to the Log Sort Sealed Bid or Supplemental Information Forms are informational only and non-binding.

Instructions for Completing the Log Sort Sealed Bid and Supplemental Information Forms.

All bids submitted for the purchase of forest products being sold by the Washington State Department of Natural Resources must have an original signature on behalf of the person or entity submitting the bid, and must be on the form(s) provided in this booklet or a photocopy thereof. The DNR will not accept bids that are not signed, and will not accept bids that are not on the current, approved bid form. All appropriate blanks including Agreement Number, Sort Number, Bid amount (per mbf or ton as appropriate for the sort), Bid deposit amount and type. Signatures and date on bid form must be completed including the bid bond number if bidder is relying upon a bid bond for bid deposit.

Bids shall not be accepted if a completed '**Log Sort Sealed Bid Supplemental Information Form**' is not included with the approved '**Log Sort Sealed Bid Form**'.

Required log lengths for tonnage sorts: Preferred log lengths for tonnage sawlog sorts shall include the following plus any additional lengths identified on the Bid Supplemental Information form:

Species Type	Preferred Lengths
Conifer Sorts	16', 20', 24', 26', 32', 40'
Hardwood Sorts	18', 20', 26', 28', 30', 36', 38', 40'

For more specific information, contact the appropriate region office.

In-Person Bids

- A. Sealed bids must be in auction box or auction envelope before 10:00 a.m. on the day of sale at the location specified in the notice of sale.
- B. Sealed bids must be submitted in an envelope with the name of the sale, the bidder's name and the contract agreement number clearly written on the outside of the envelope. The full legal name and business address of the bidder must be inserted where indicated on the form, and must be the same as the name on the bid bond and timber sale contract. The bid form must be signed by an authorized person. When a bidder has more than one person authorized to bid, then documentation of those persons with signature authority for bidding must accompany the bid or be on file at the region office. Sealed bid envelopes are available at all region offices. One bid per envelope.
- C. Sealed bid envelopes must contain the following:
 1. A completed '**Log Sort Sealed Bid Form**';
 2. A completed '**Supplemental Information Form**' and;
 3. A bid deposit

Mailed Bids

- A. Mail-in bid envelopes are required to have printed on the outside: "DO NOT OPEN UNTIL SALE DATE. SEALED BID ENCLOSED." The sealed bid envelope(s) will be enclosed inside the mailed-in envelope. Mailed bids must be submitted in an envelope with the name of the sale, the bidder's name and the agreement number clearly written on the outside of the envelope. The full legal name and business address of the bidder must be inserted where indicated on the form, and must be the same on the bid bond and timber sale contract. The bid form must be signed by an authorized person. When a bidder has more than one person authorized to bid, then documentation of those persons with signature authority for bidding must accompany the bid or be on file at the region office. Mail-in envelopes are available at all region offices. One bid per mailed-in envelope.
- B. Mail-in or otherwise delivered bids will be accepted up to 4:30 p.m. the last business day before the auction by the region office in which the sale is located. Bidders assume the risk for the method of delivery they chose. The DNR assumes no responsibility for any delays caused by any delivery service.
- C. Sealed bid envelopes must contain the following:
 1. A completed '**Log Sort Sealed Bid Form**';
 2. A completed '**Log Sort Sealed Bid Supplemental Information Form**' and;
 3. A bid deposit

Department of Natural Resources Region Offices

Olympia Headquarters
 1111 Washington St SE
 MS 47000
 Olympia, WA 98504-7000
 (360) 902-1000
www.dnr.wa.gov

Product Sales & Leasing Division

1111 Washington St SE
 MS 47014
 Olympia, WA 98504-7014
 (360) 902-1600

South Puget Sound Region
 950 Fairman Ave N
 Enumclaw, WA 98022-9282
 (360) 825-1631

Pacific Cascade Region

601 Bond Road
 PO Box 280
 Castle Rock, WA 98611-0280
 (360) 577-2025

Southeast Region

713 Bowers Road
 Ellensburg, WA 98926-9301
 (509) 925-8510

Northwest Region

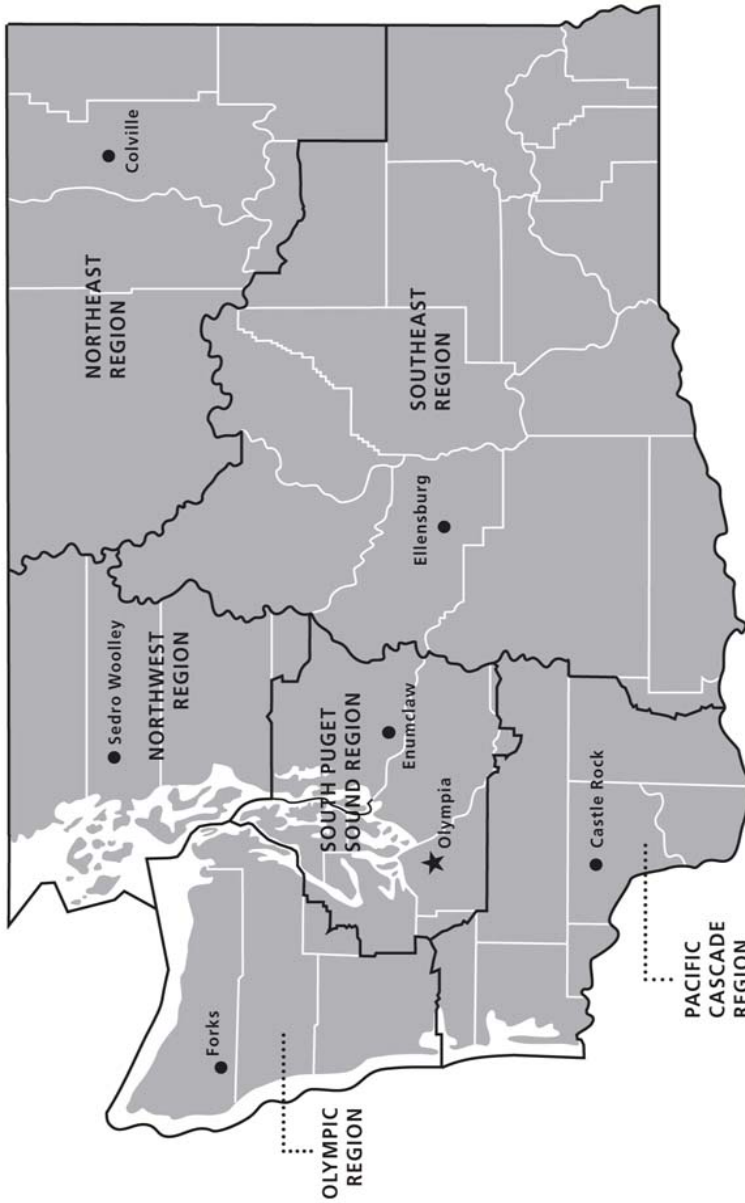
919 N Township St
 Sedro Woolley,
 WA 98284-9384
 (360) 856-3500

Olympic Region





411 Tillicum Lane
 Forks, WA 98331-9271
 (360) 374-2800

Northeast Region

225 S Silke Road
 PO Box 190
 Colville, WA 99114-0190
 (509) 684-7474



DNR REGIONS

-  DNR Region Boundaries
-  County Boundaries
-  DNR Region Office
-  Olympia Headquarters



WASHINGTON STATE DEPT OF
NATURAL RESOURCES



For more information about how public lands are managed visit DNR's web page at www.dnr.wa.gov

Fire, Burn Ban Information and Region Offices
 Toll Free: 1-800-527-3305 General TTY: 7-1-1





WASHINGTON STATE DEPT OF
**NATURAL
RESOURCES**

1111 WASHINGTON ST SE
MS 47014
OLYMPIA WA 98504-7014

www.dnr.wa.gov

For alternate formats
of this document,
Call (360) 902-1000
TRS: 7-1-1

PRINTED IN THE USA ON RECYCLED PAPER

