



Board of Natural Resources 2020 Annual Retreat

August 13, 2020



Agenda for the Tour

Topic 1: Working Forests and Recreation **9:15-10:15**

Break

Topic 2: Middle May Timber Sale **10:45-11:45**

Break

Topic 3: Commercial Real Estate **12:30-2:00**



Topic 1: Working Forests & Recreation

Integrating commercial forestry, public access, and recreation

- | | |
|-----------------------------------|----------------------------------|
| 1. Working Forests and Recreation | Koshare Eagle, Brock
Milliern |
| 2. NW Region and Reiter Forest | Jay Guthrie, Al McGuire |
| 3. Stop 1: Deer Flats Road | John Moon, Ben Hale |
| 4. Stop 2: Wallace Falls Area | John Moon, Ben Hale |
| 5. Discussion | All |

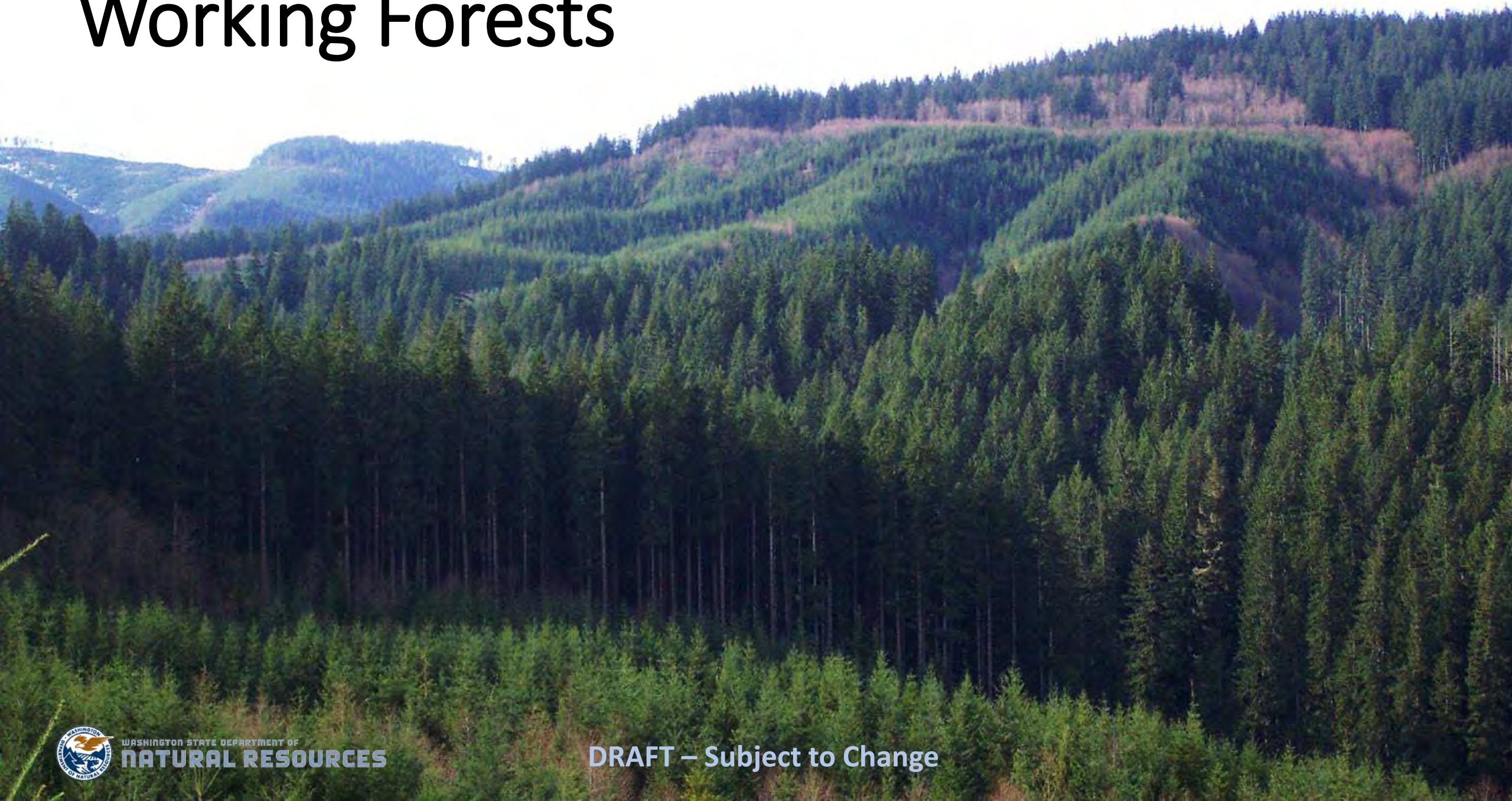


⁵Working Forests & Recreation

Integrating commercial forestry, public access, and recreation



Working Forests



“Working forests” are **forests that are actively managed** to generate revenue from multiple sources

and

are not converted to other land uses such as development or conservation-only status.









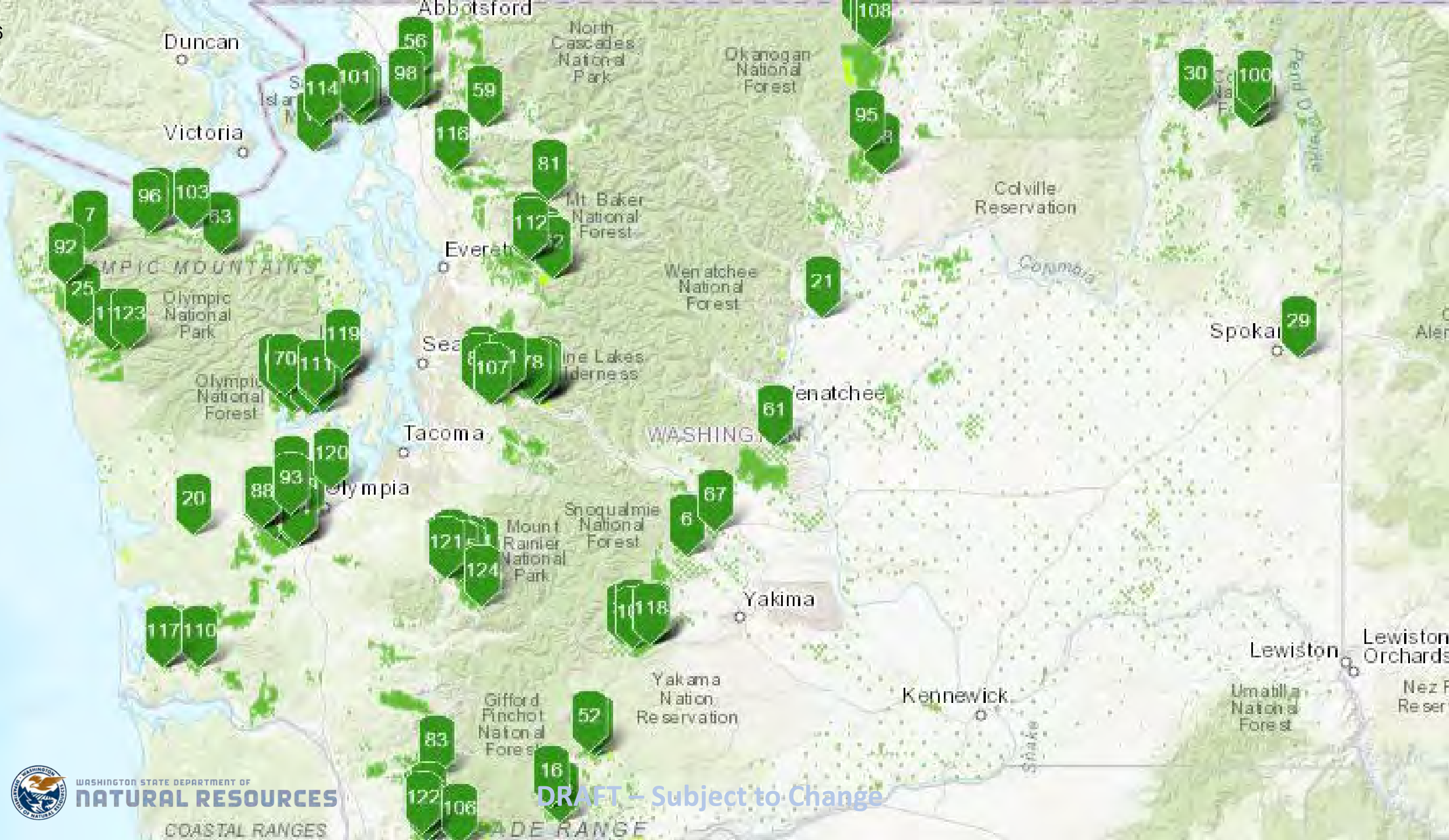












DRAFT - Subject to Change





WASHINGTON STATE DEPARTMENT OF
NATURAL RESOURCES

DRAFT – Subject to Change











EASY PEASY TRAIL
→



²³
*Northwest
Region*

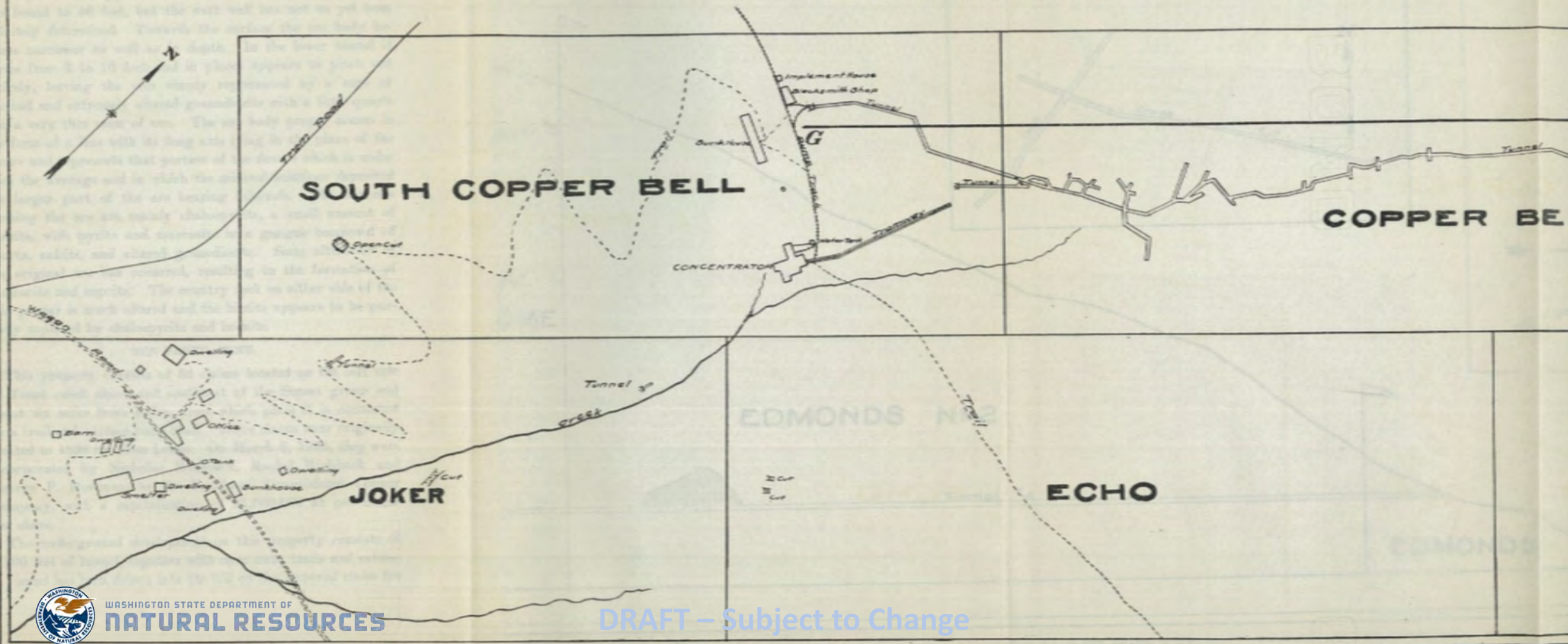


²³
*Northwest
Region*



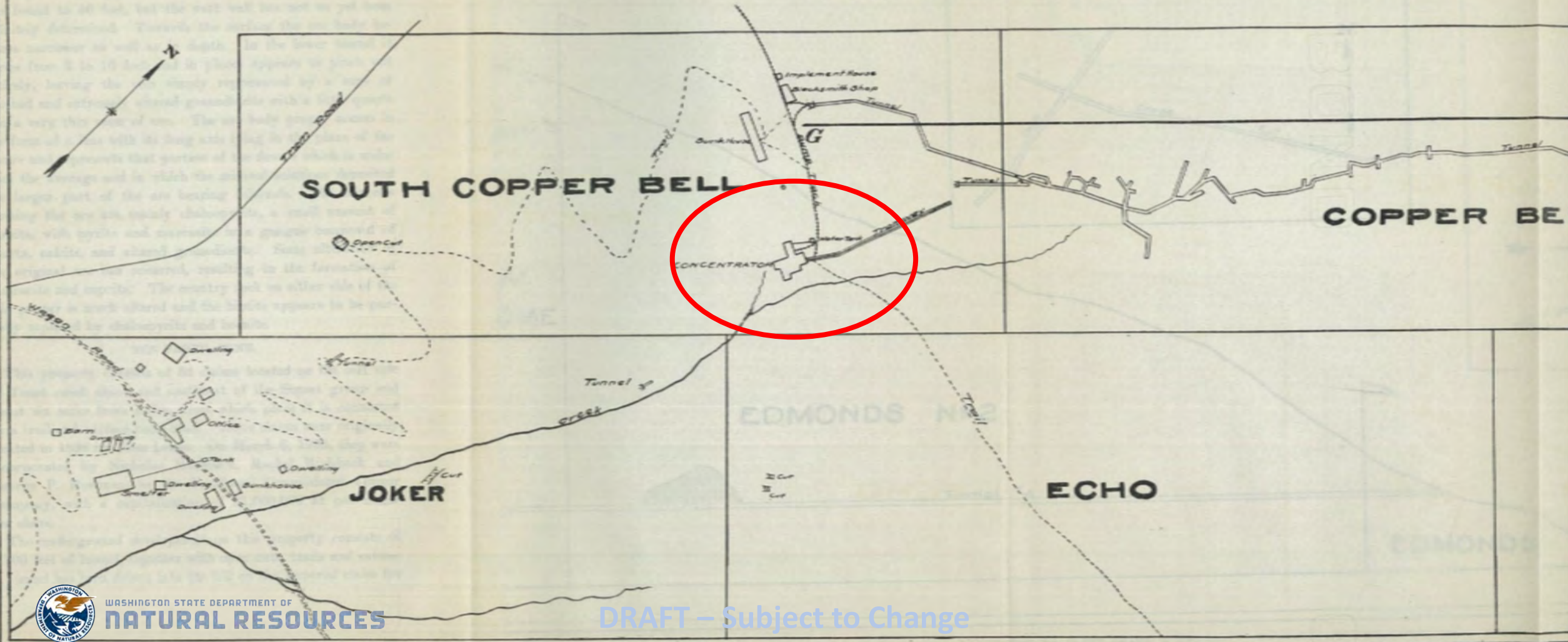
MINE WORKINGS OF THE BUNKER HILL MINING AND SMELTING COMPANY

Scale 1 inch = 200 feet
G-G' Cross Section on Plate No. V



MINE WORKINGS OF THE BUNKER HILL MINING AND SMELTING COMPANY

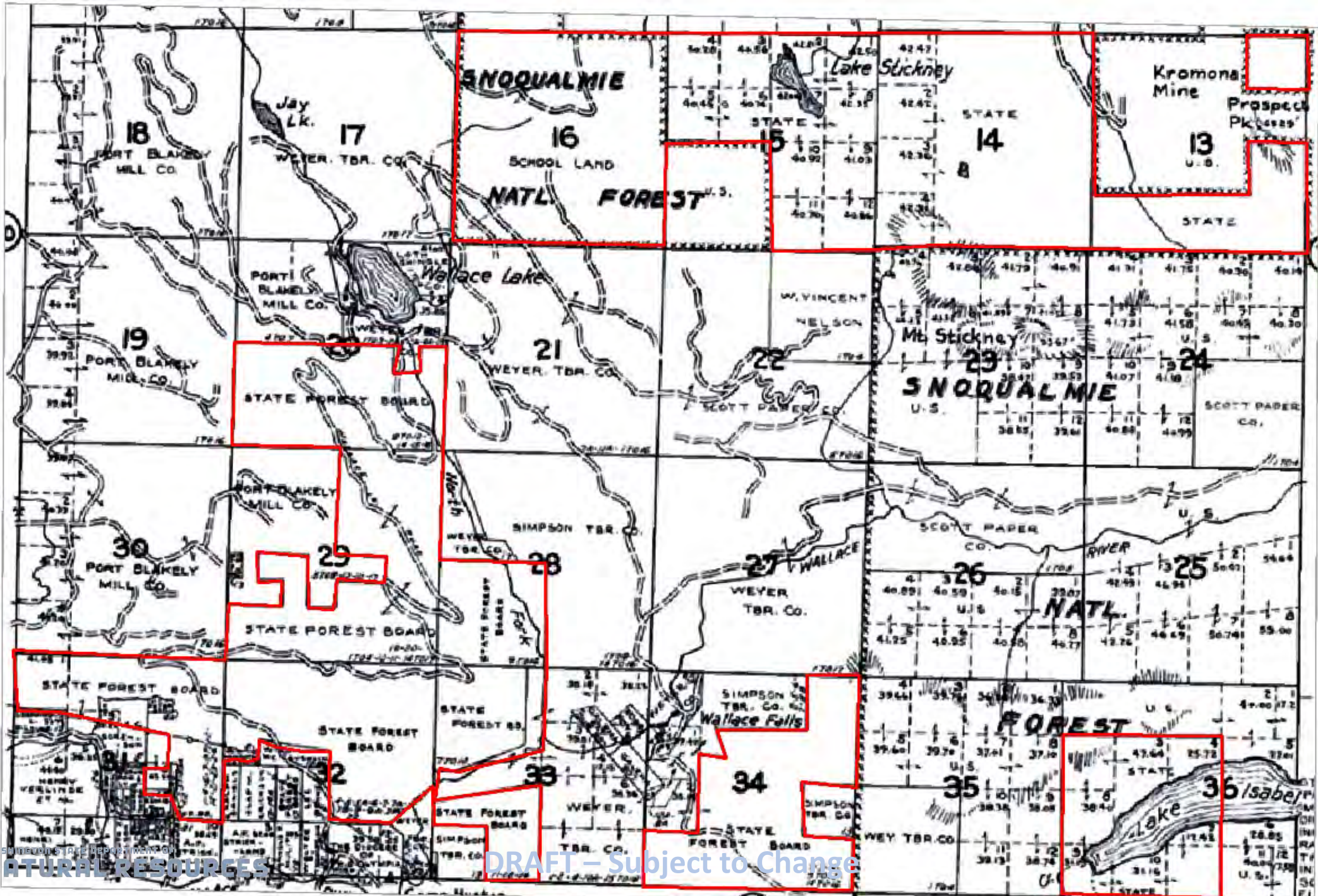
Scale 1 inch = 200 feet
G-G' Cross Section on Plate No. V

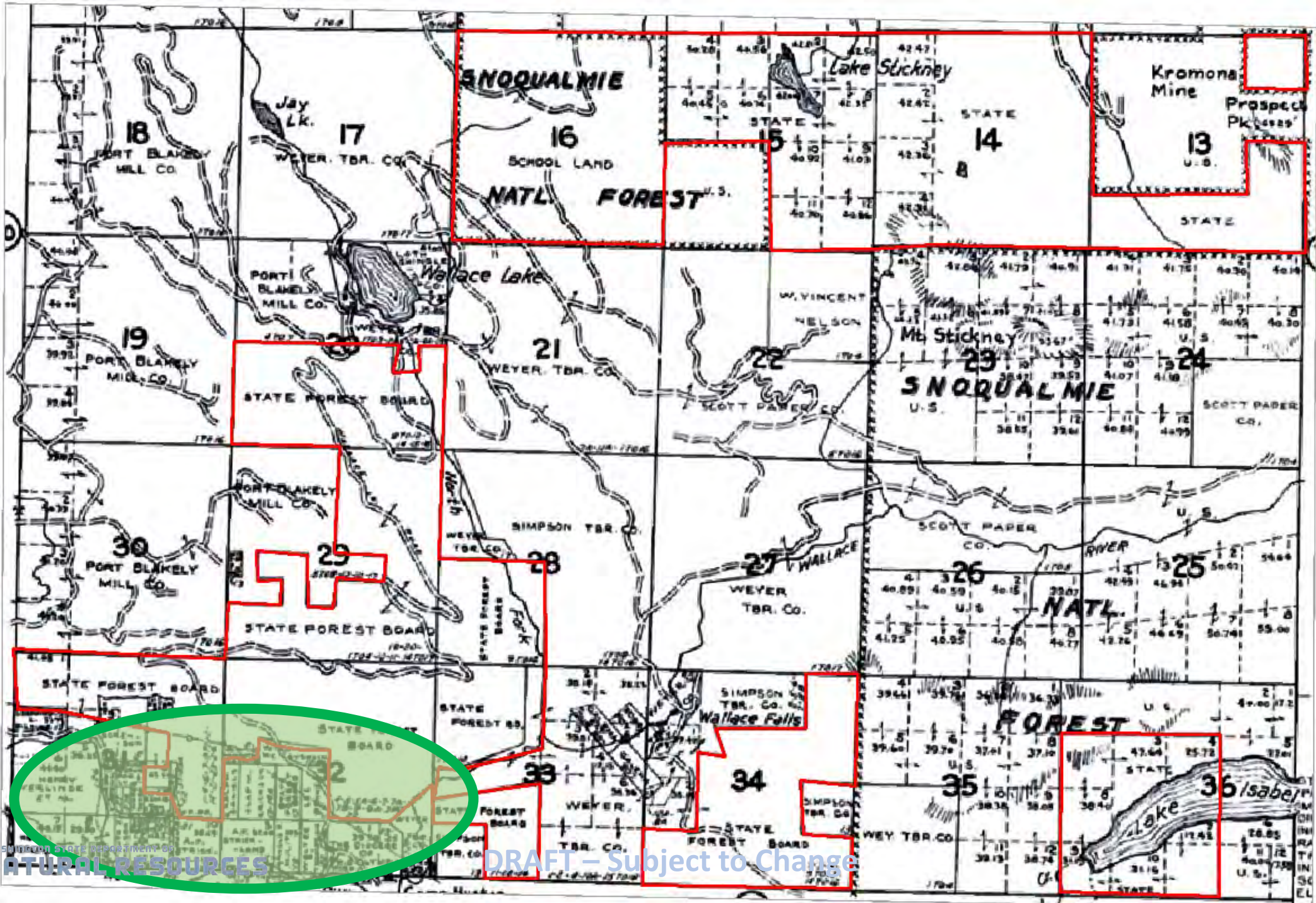


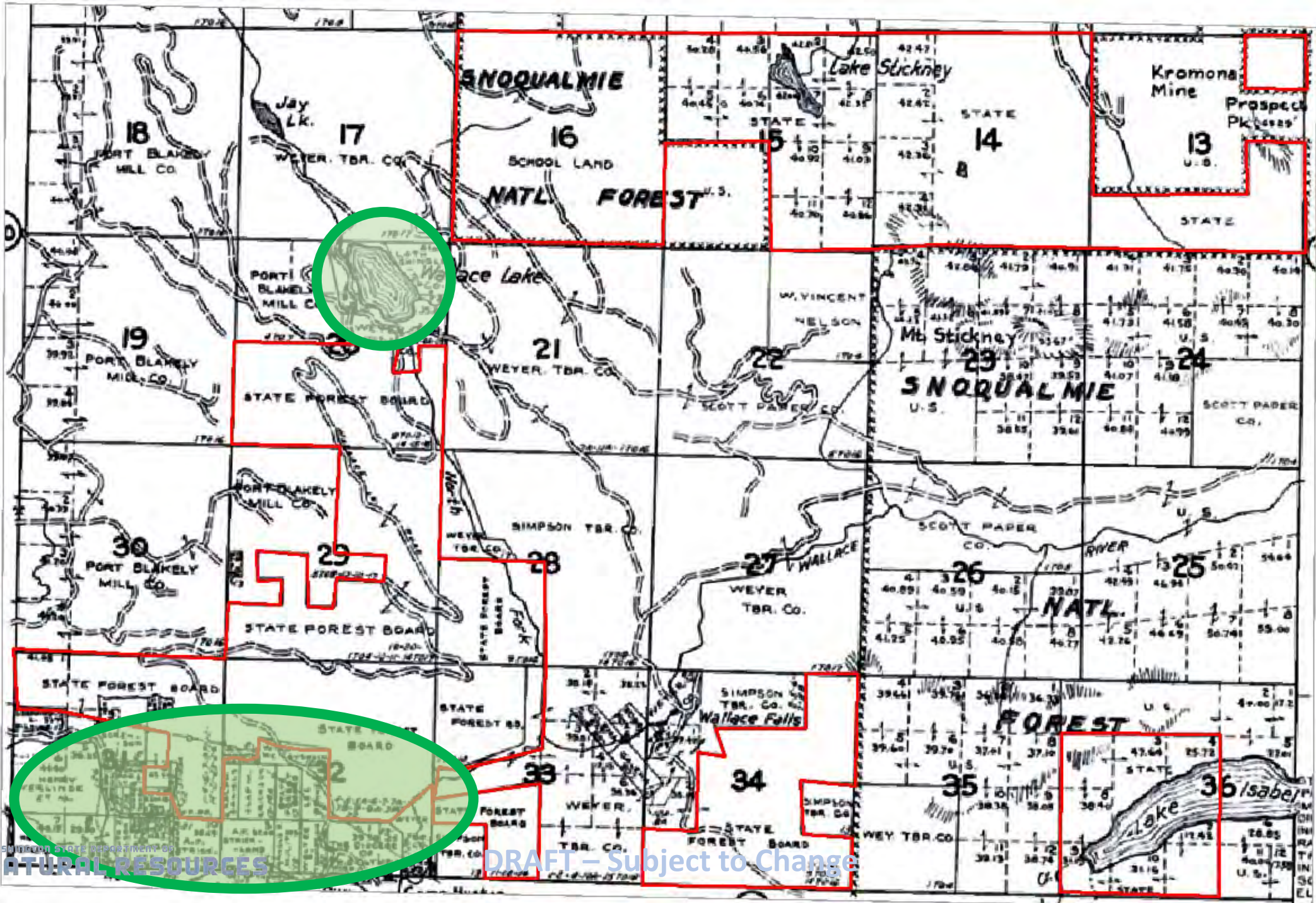


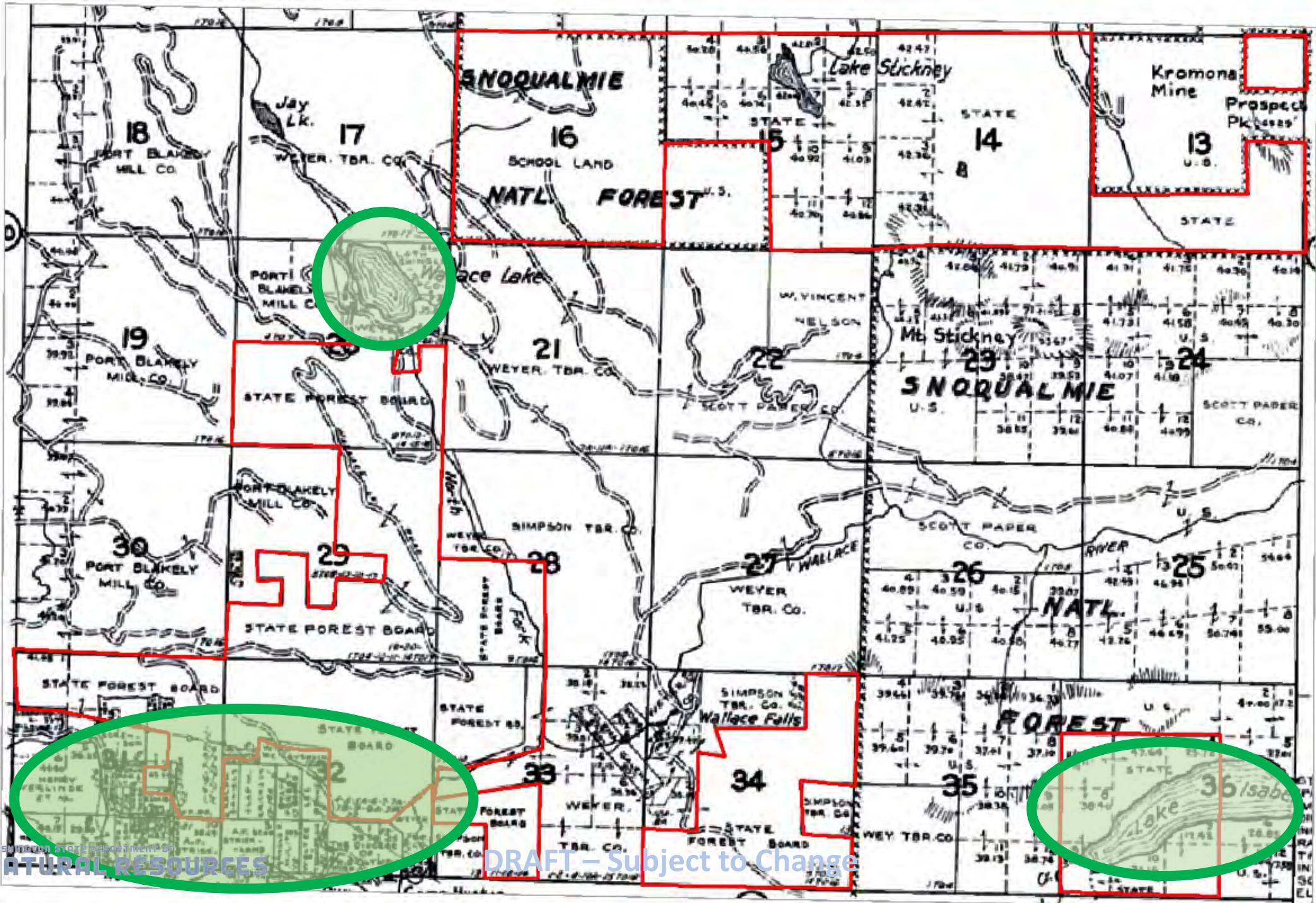


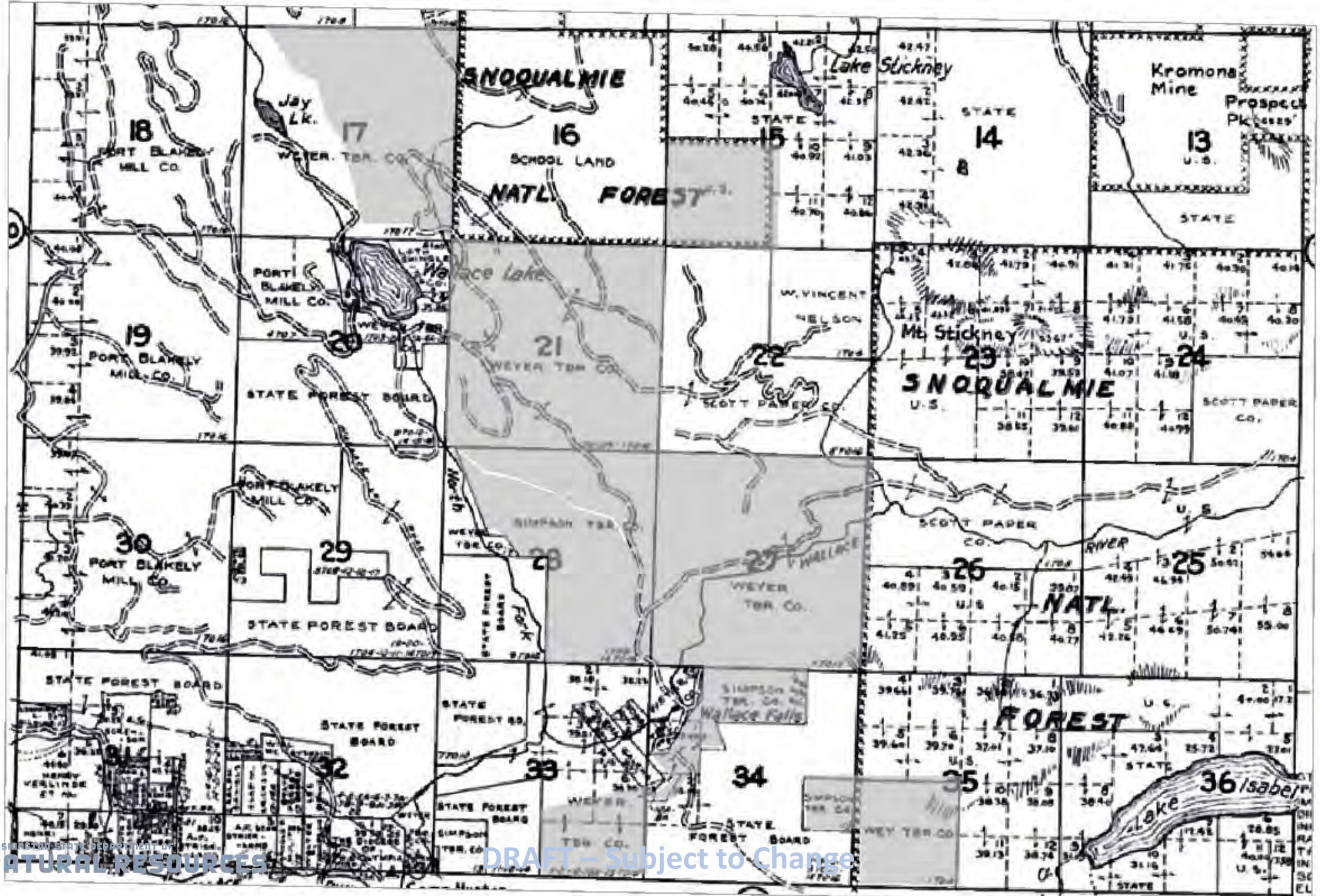


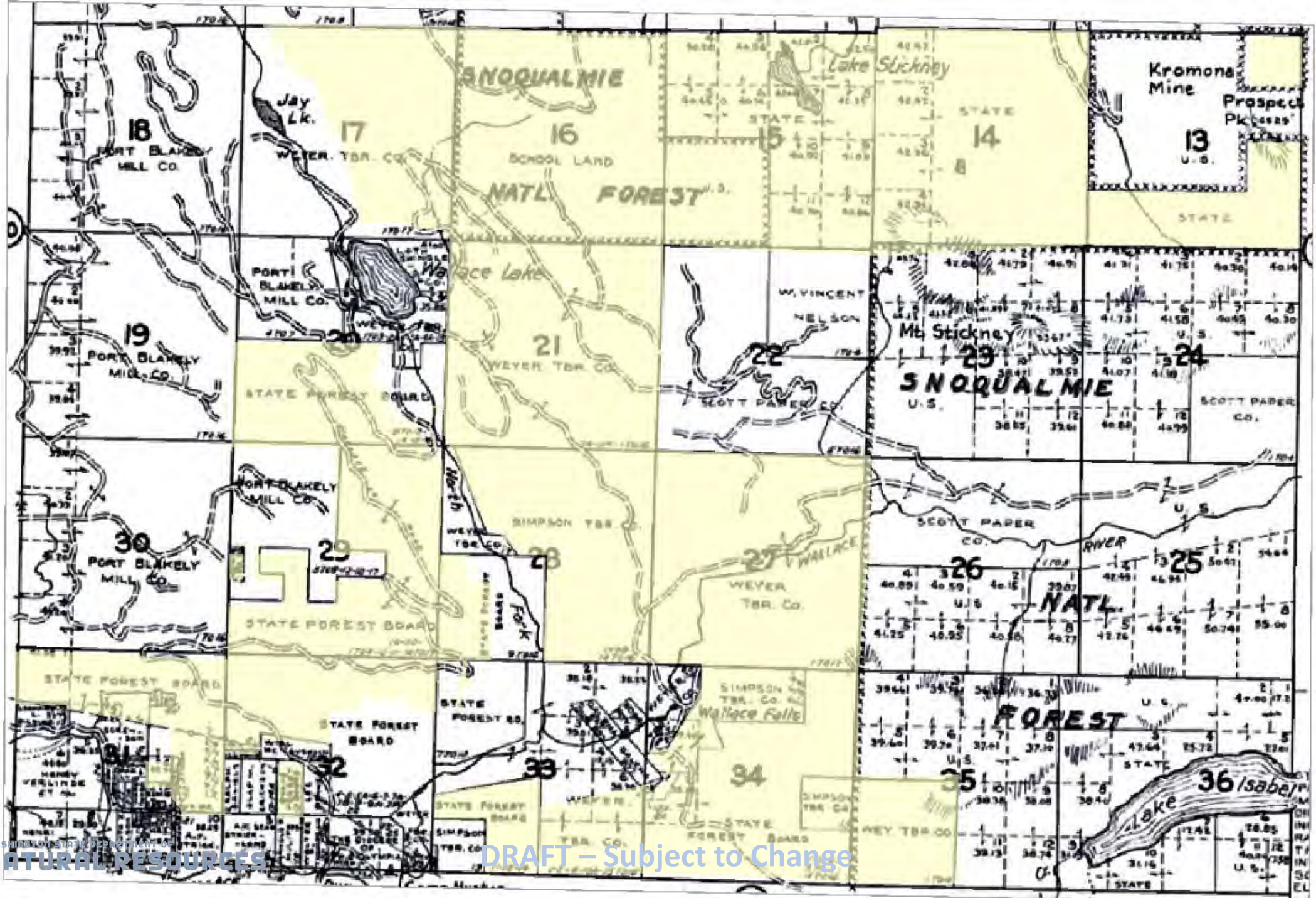






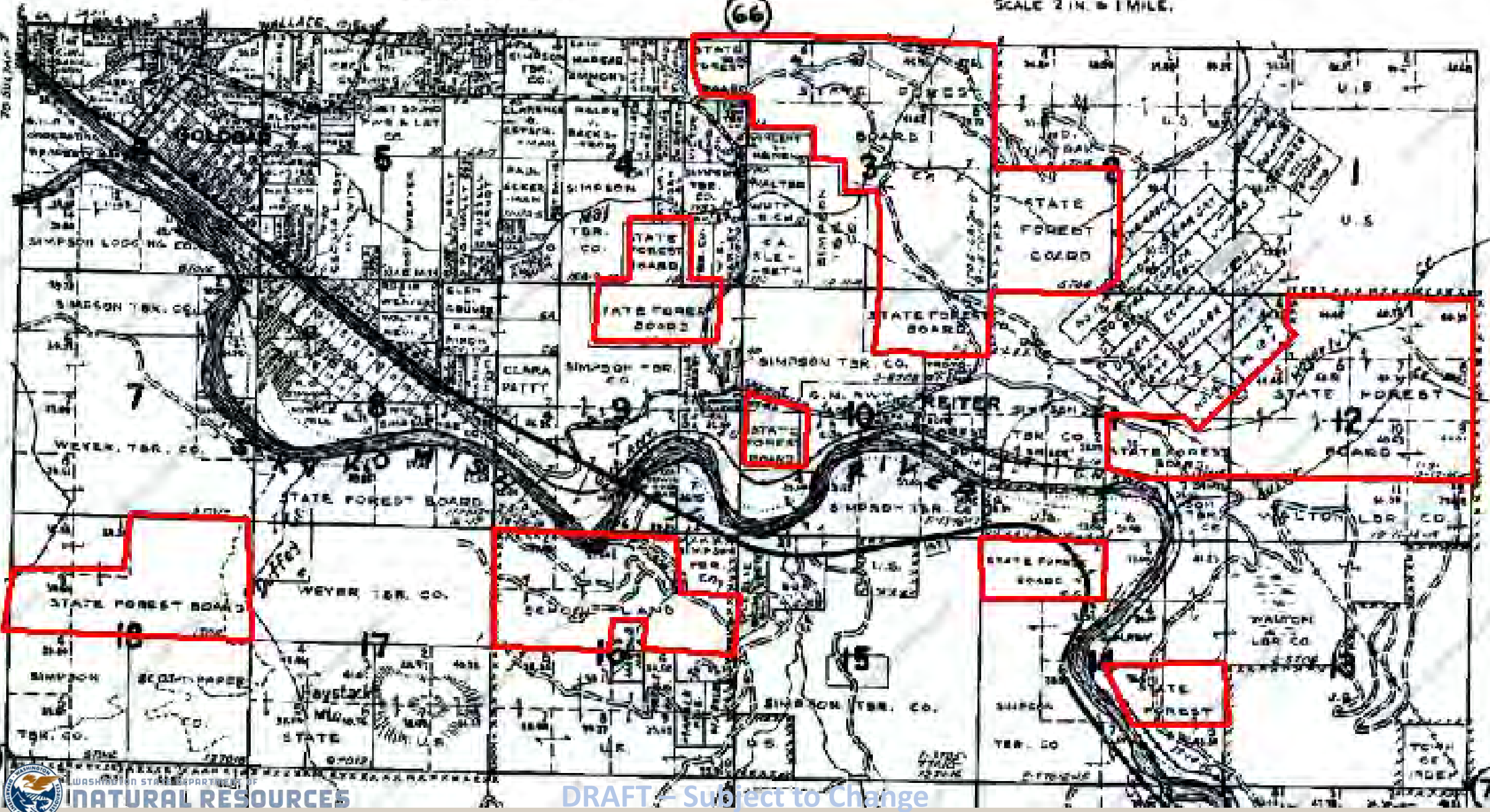






15
2

66



59

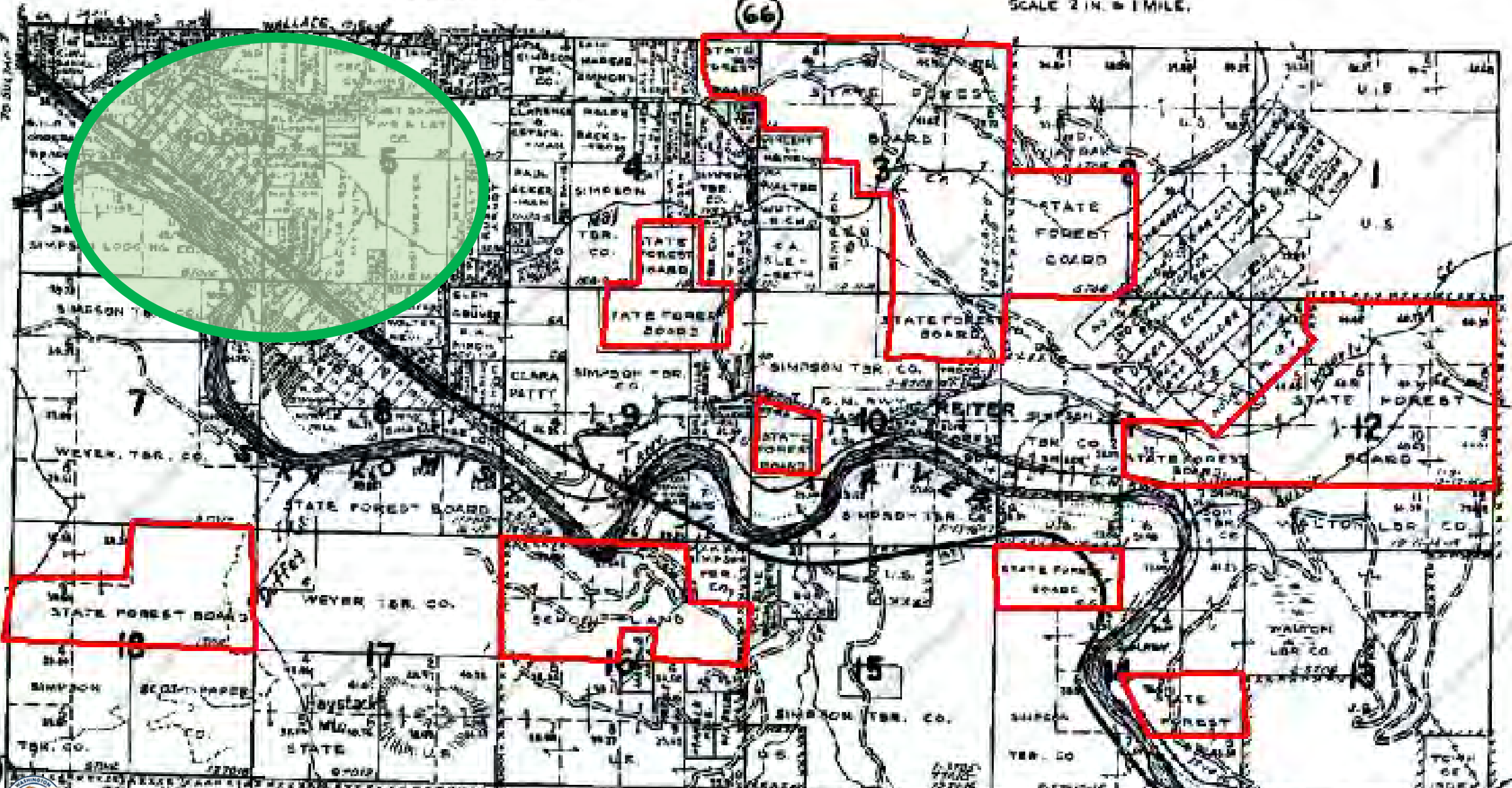


71

SCALE 2 IN. = 1 MILE.

66

15
2



59



NATURAL RESOURCES

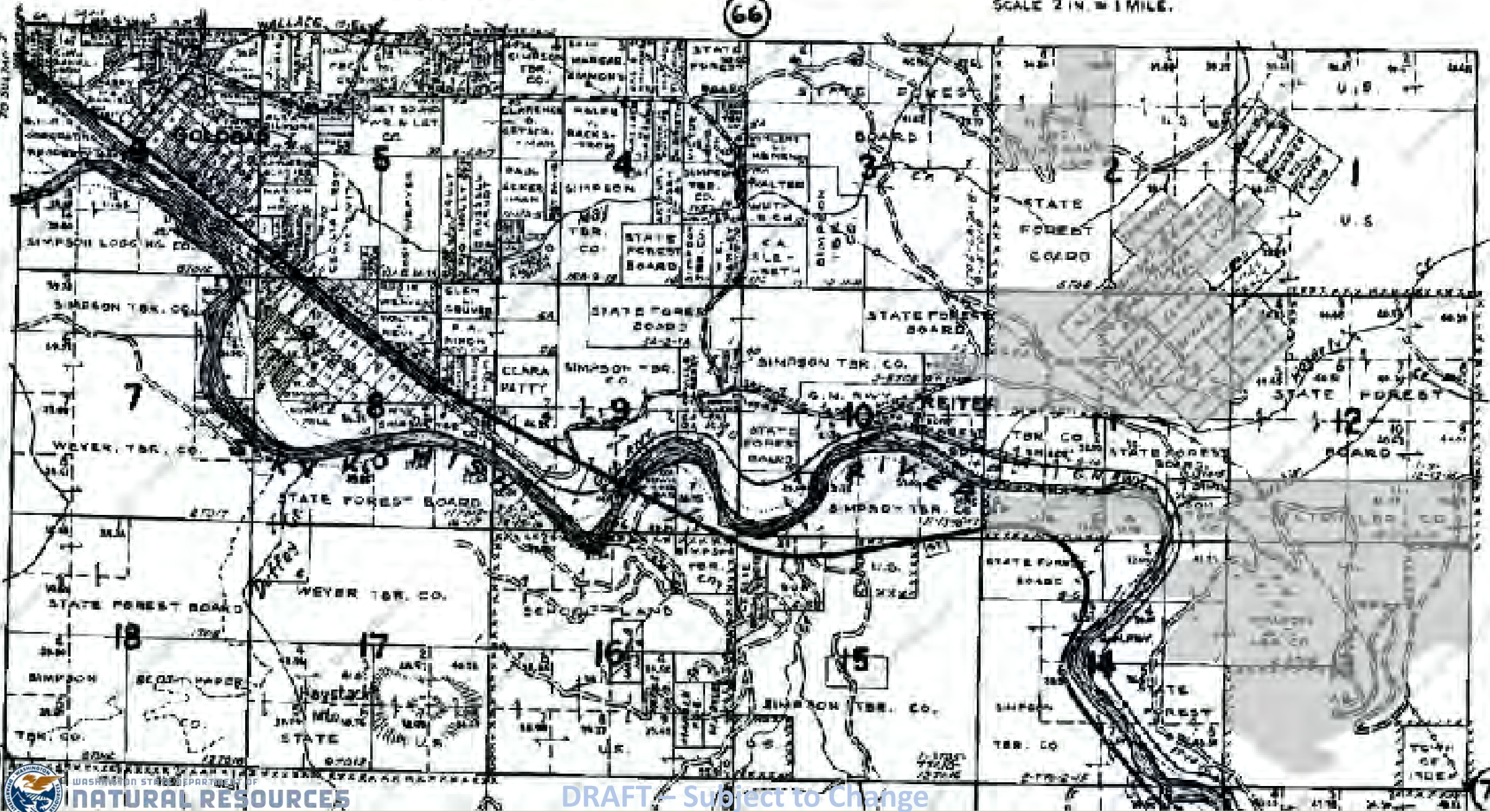
DRAFT - Subject to Change

71

SCALE 2 IN. = 1 MILE.

66

5
2



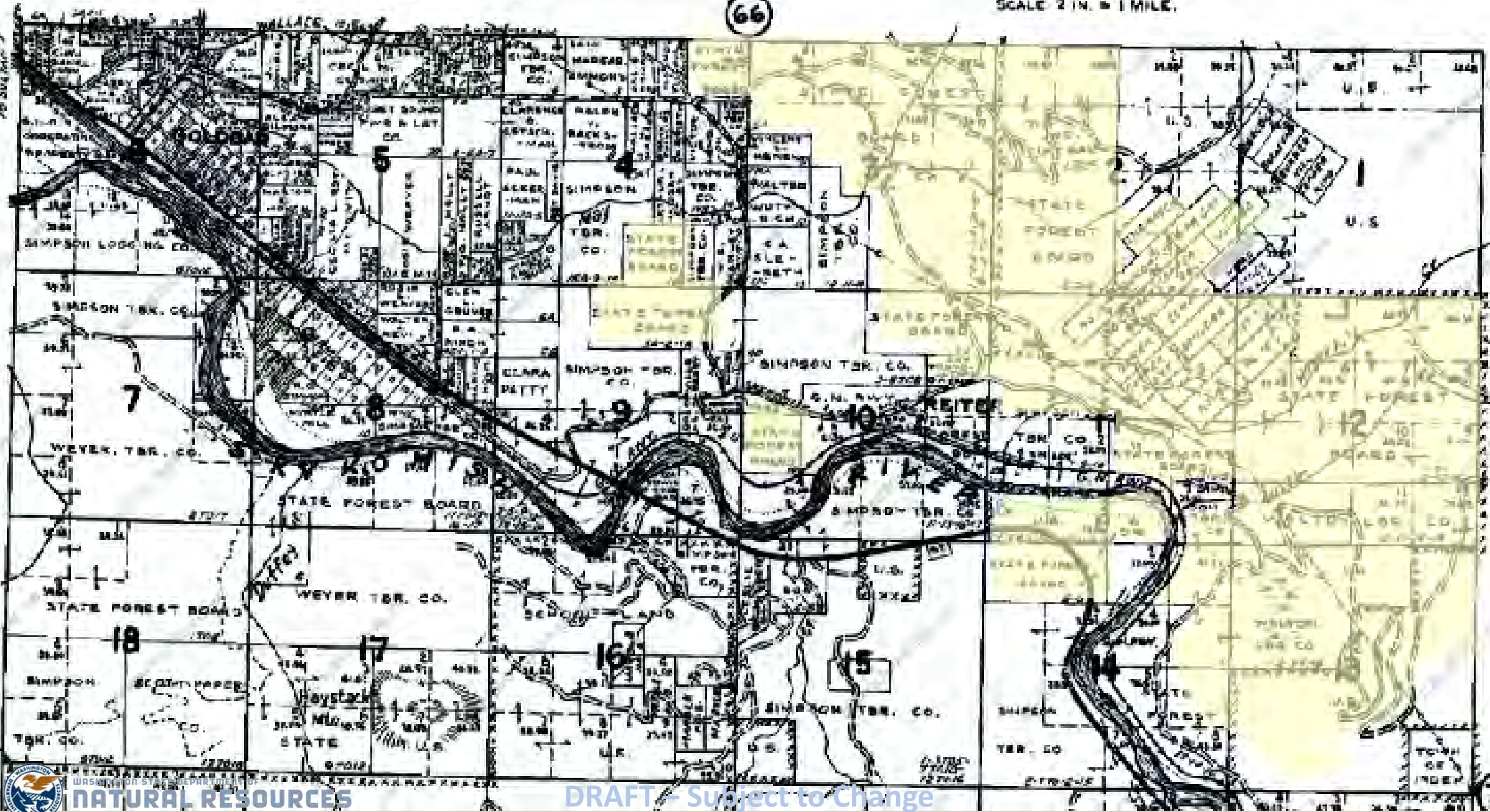
59



NATURAL RESOURCES

DRAFT - Subject to Change

71



Reiter Foothills Forest

Sultan

Gold Bar

12

Index

DRAFT – Subject to Change



WASHINGTON STATE DEPARTMENT OF
NATURAL RESOURCES

Reiter Foothills Forest

Mt Baker-Snoqualmie
National Forest

Sultan

Gold Bar

12

Index

DRAFT – Subject to Change



WASHINGTON STATE DEPARTMENT OF
NATURAL RESOURCES

Reiter Foothills Forest

Mt Baker-Snoqualmie
National Forest


Sultan

Gold Bar

2

Index

DRAFT – Subject to Change



WASHINGTON STATE DEPARTMENT OF
NATURAL RESOURCES

Reiter Foothills Forest

Wallace Falls
State Park

Mt Baker-Snoqualmie
National Forest

Sultan

Gold Bar

2

Index

DRAFT – Subject to Change



WASHINGTON STATE DEPARTMENT OF
NATURAL RESOURCES

Reiter Foothills Forest

Wallace Falls State Park

Stop #2

Mt Baker-Snoqualmie National Forest

Sultan


Gold Bar

2

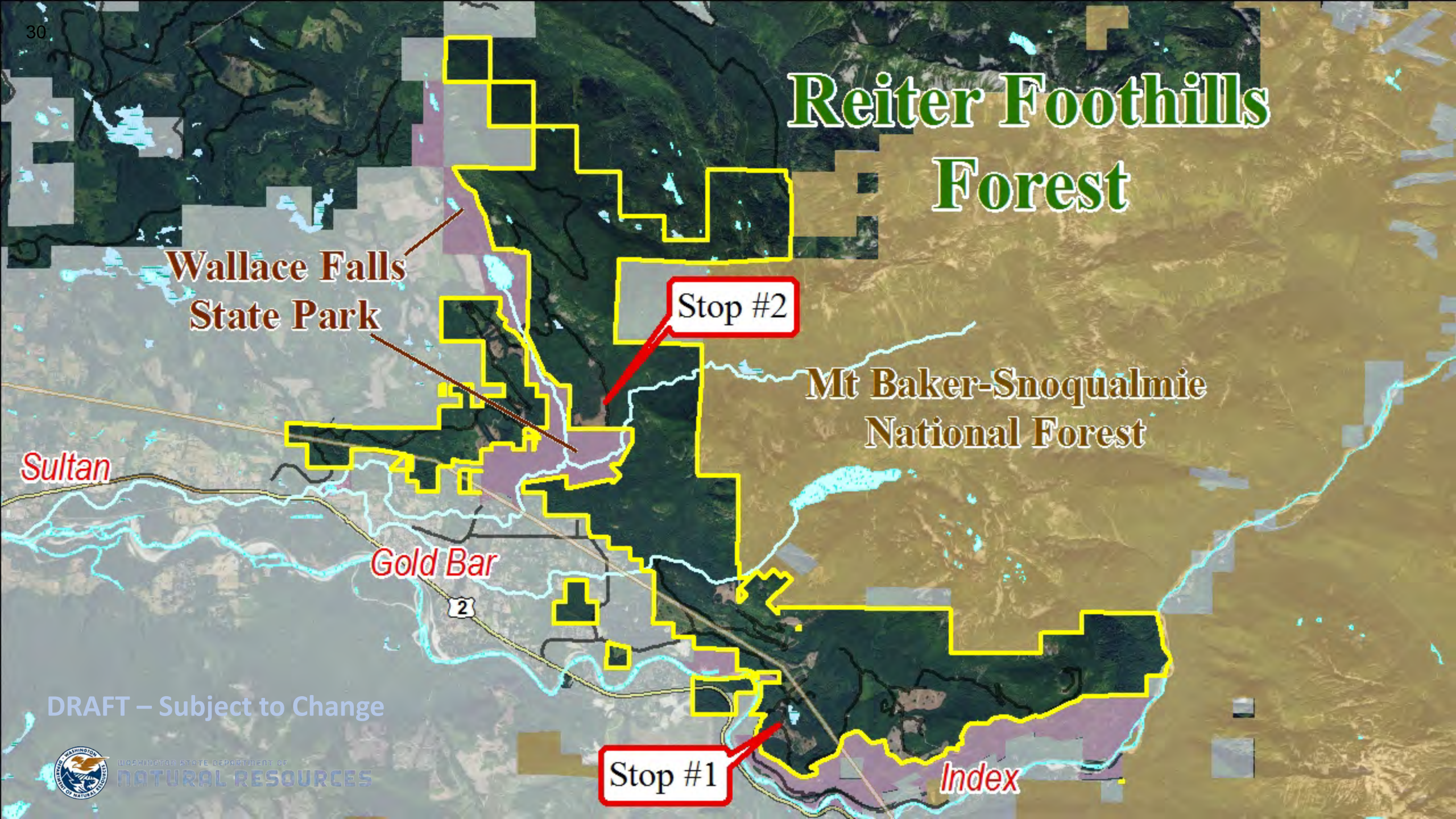
Stop #1

Index

DRAFT – Subject to Change



WASHINGTON STATE DEPARTMENT OF NATURAL RESOURCES



Reiter Foothills Forest

Wallace Falls State Park

Stop #2

Mt Baker-Snoqualmie National Forest

Sultan


Gold Bar

2

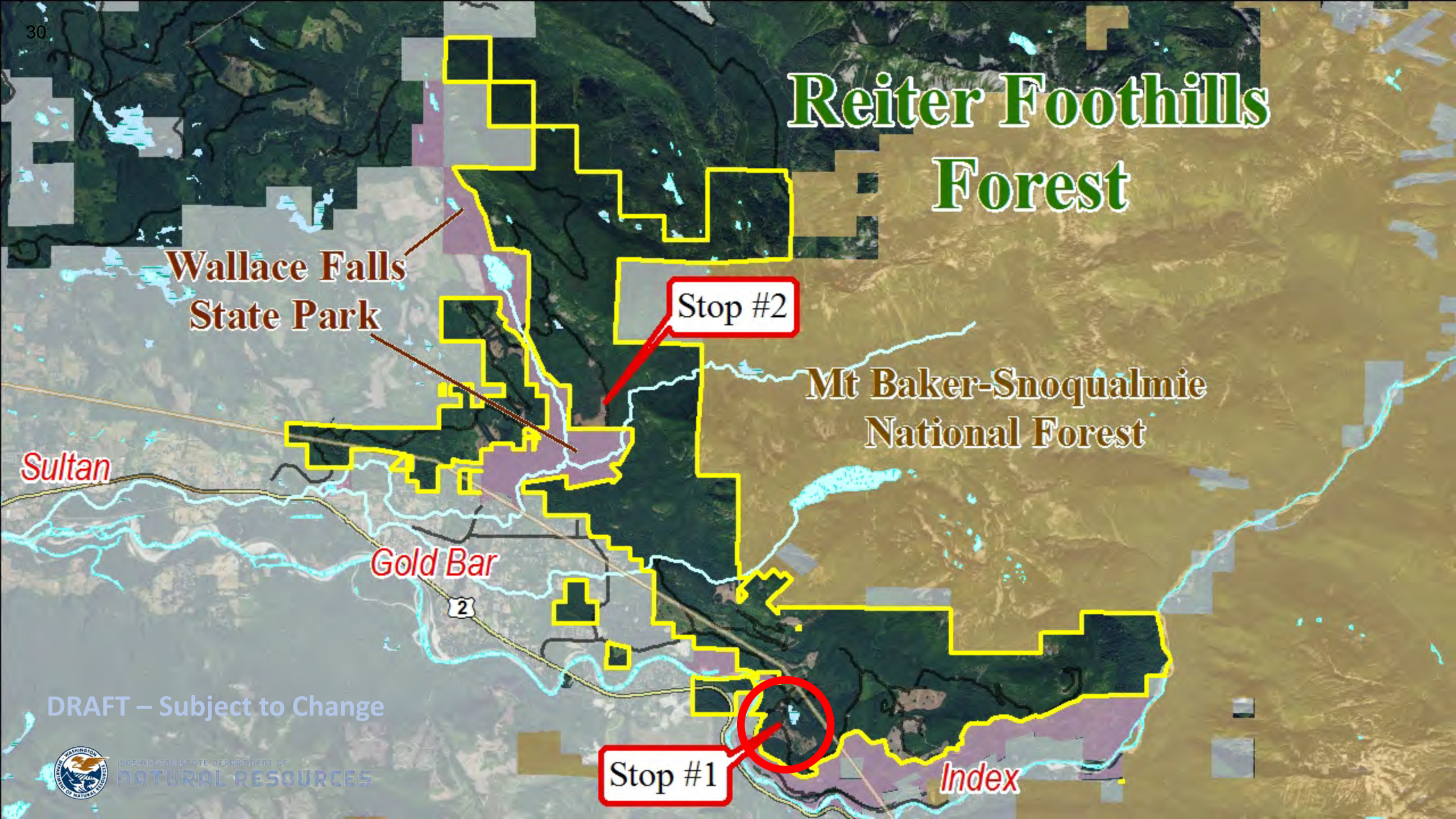
Stop #1

Index

DRAFT – Subject to Change



WASHINGTON STATE DEPARTMENT OF NATURAL RESOURCES



NATURAL RESOURCES



Reiter Foothills Forest Recreation Plan

April 2010

DRAFT – Subject to Change



WASHINGTON STATE DEPARTMENT OF
NATURAL RESOURCES



WASHINGTON STATE DEPARTMENT OF
Natural Resources
Peter Goldmark - Commissioner of Public Lands



Skatomish River

Forks of the Sky State Park

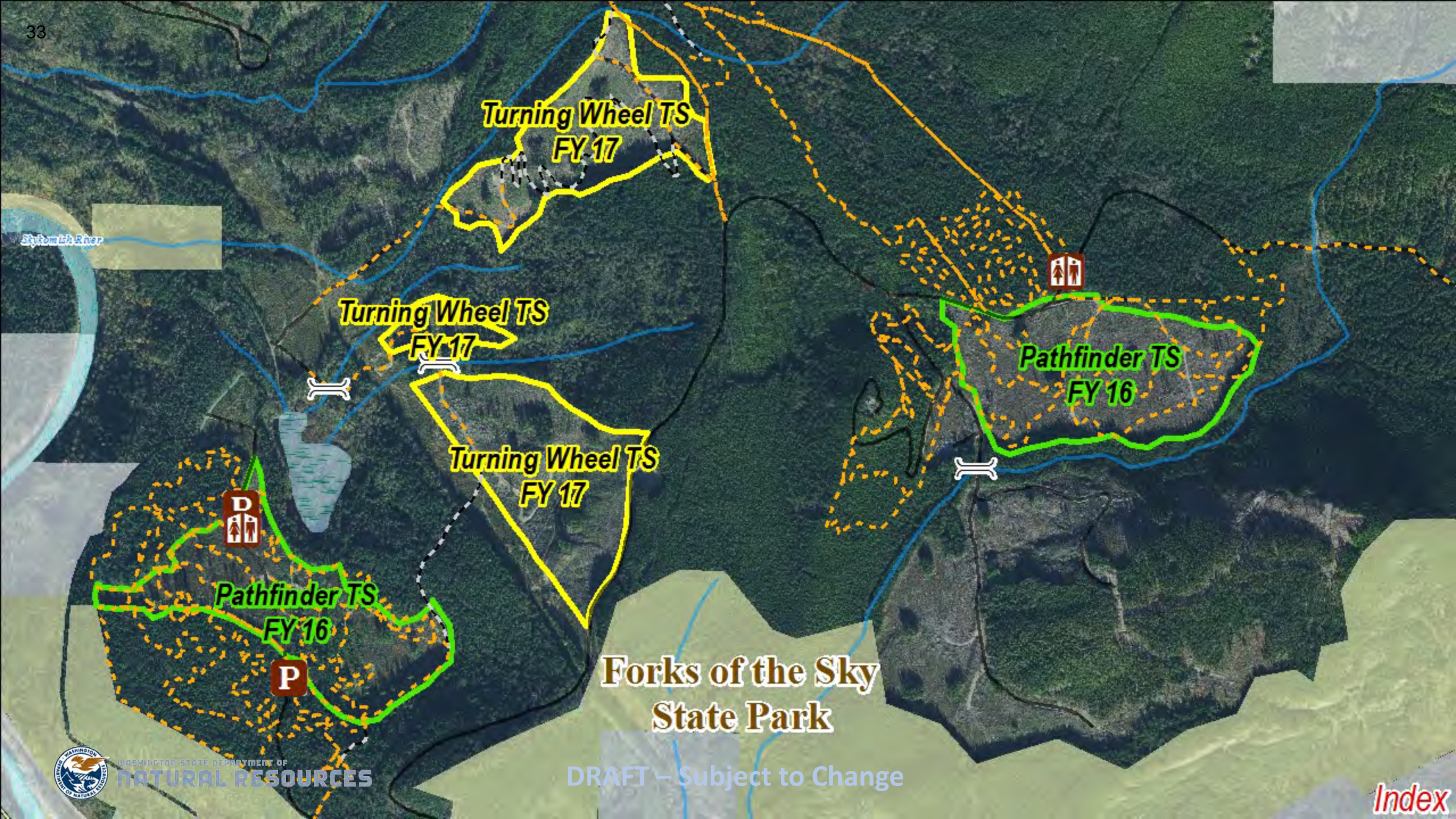
DRAFT – Subject to Change

Skatomish River



Forks of the Sky State Park

DRAFT – Subject to Change



Skatomish River

Turning Wheel TS
FY 17

Turning Wheel TS
FY 17

Pathfinder TS
FY 16

Turning Wheel TS
FY 17

Pathfinder TS
FY 16

Forks of the Sky State Park



WASHINGTON STATE DEPARTMENT OF
NATURAL RESOURCES

DRAFT – Subject to Change

Index



Sky Smith River

Turning Wheel TS
FY 17

Turning Wheel TS
FY 17

Pathfinder TS
FY 16

Turning Wheel TS
FY 17

Pathfinder TS
FY 16



Forks of the Sky State Park



WASHINGTON STATE DEPARTMENT OF
NATURAL RESOURCES

DRAFT – Subject to Change

Index

1989 1966

1957

1951

1942

1965

P



1965

1947

1948

1950

1985

P

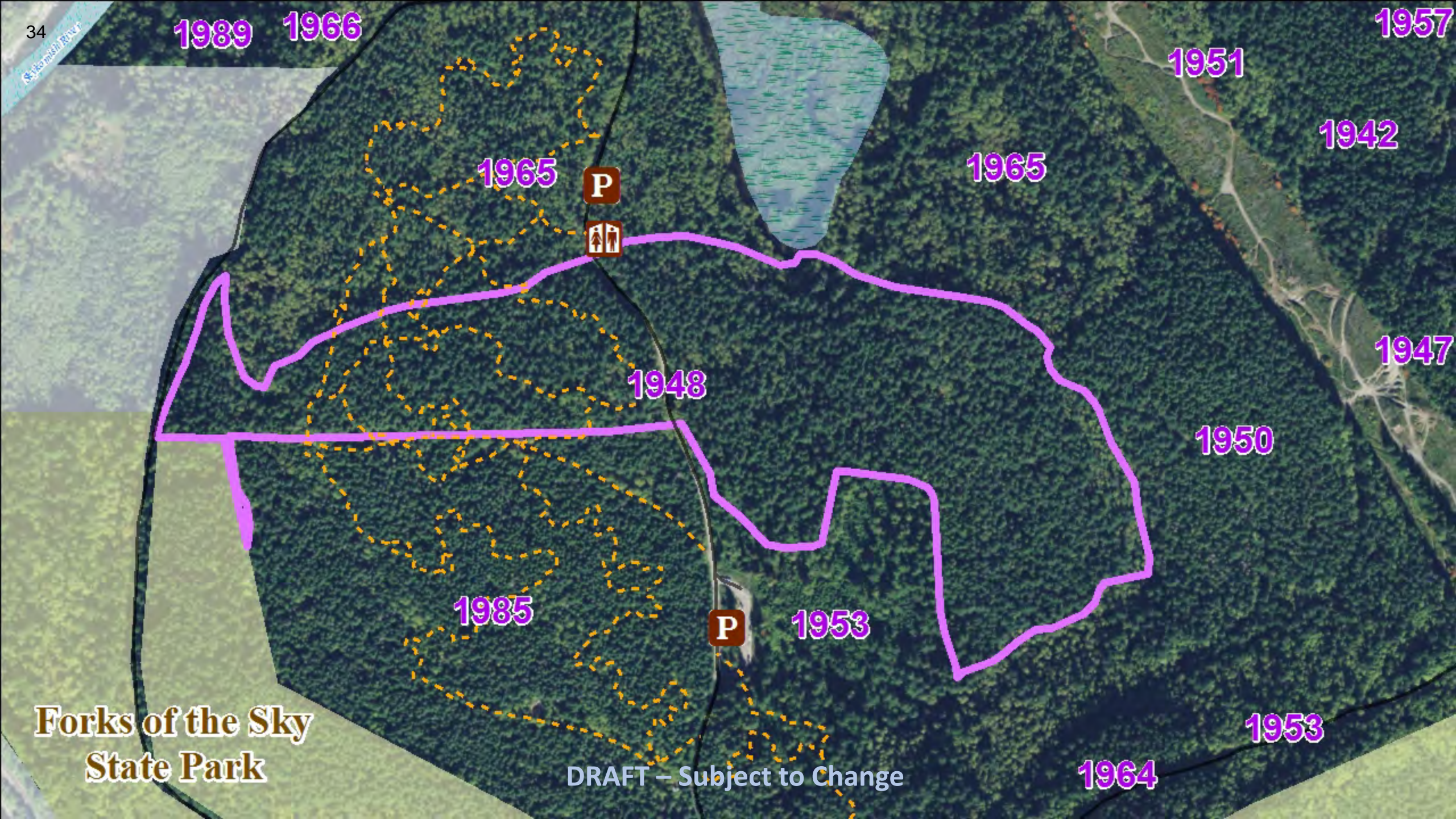
1953

Forks of the Sky State Park

DRAFT – Subject to Change

1964

1953



Supai River

1989 1966

1957

1951

1942

1965

1965

P



1947

1948

1950

1985

P

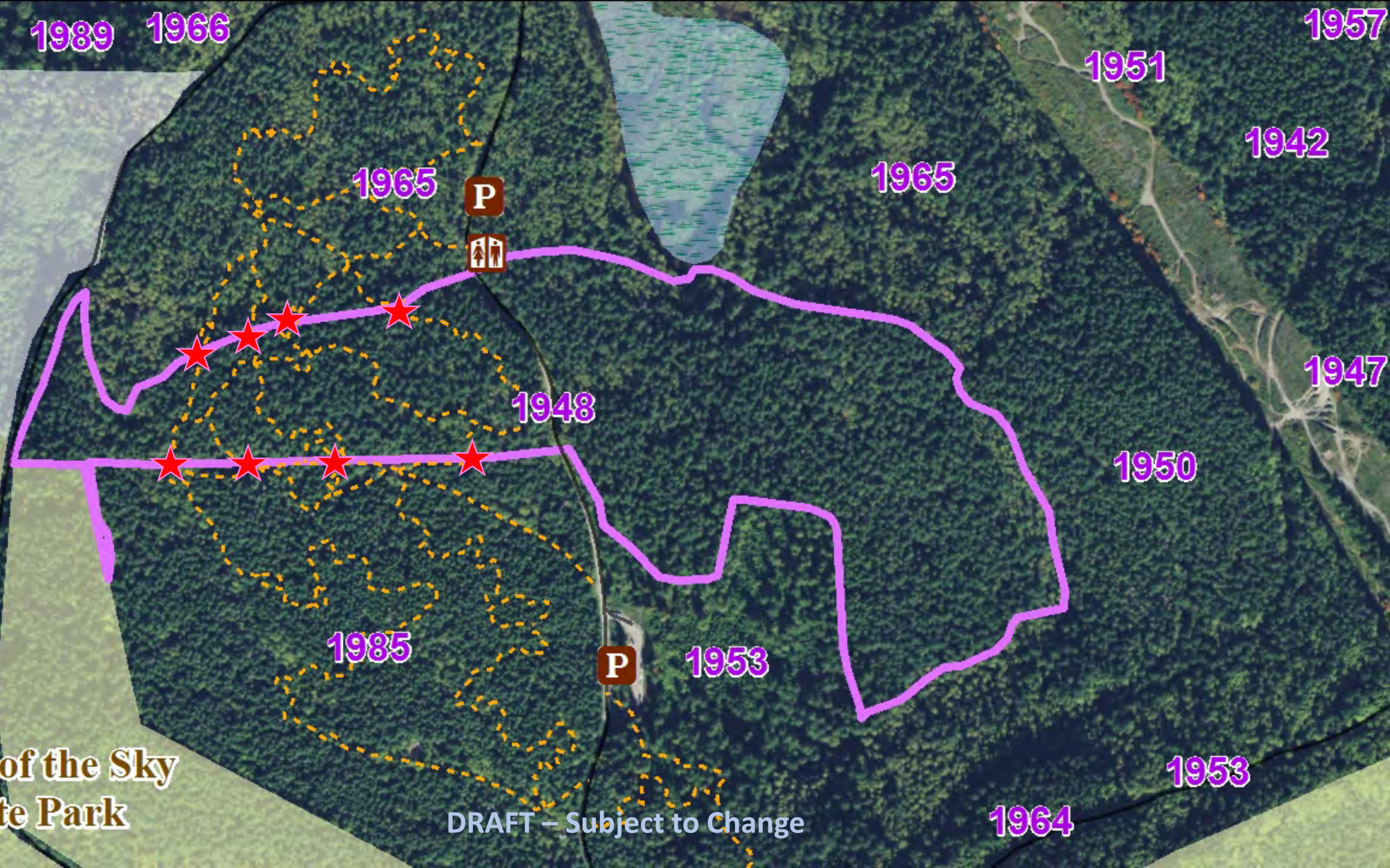
1953

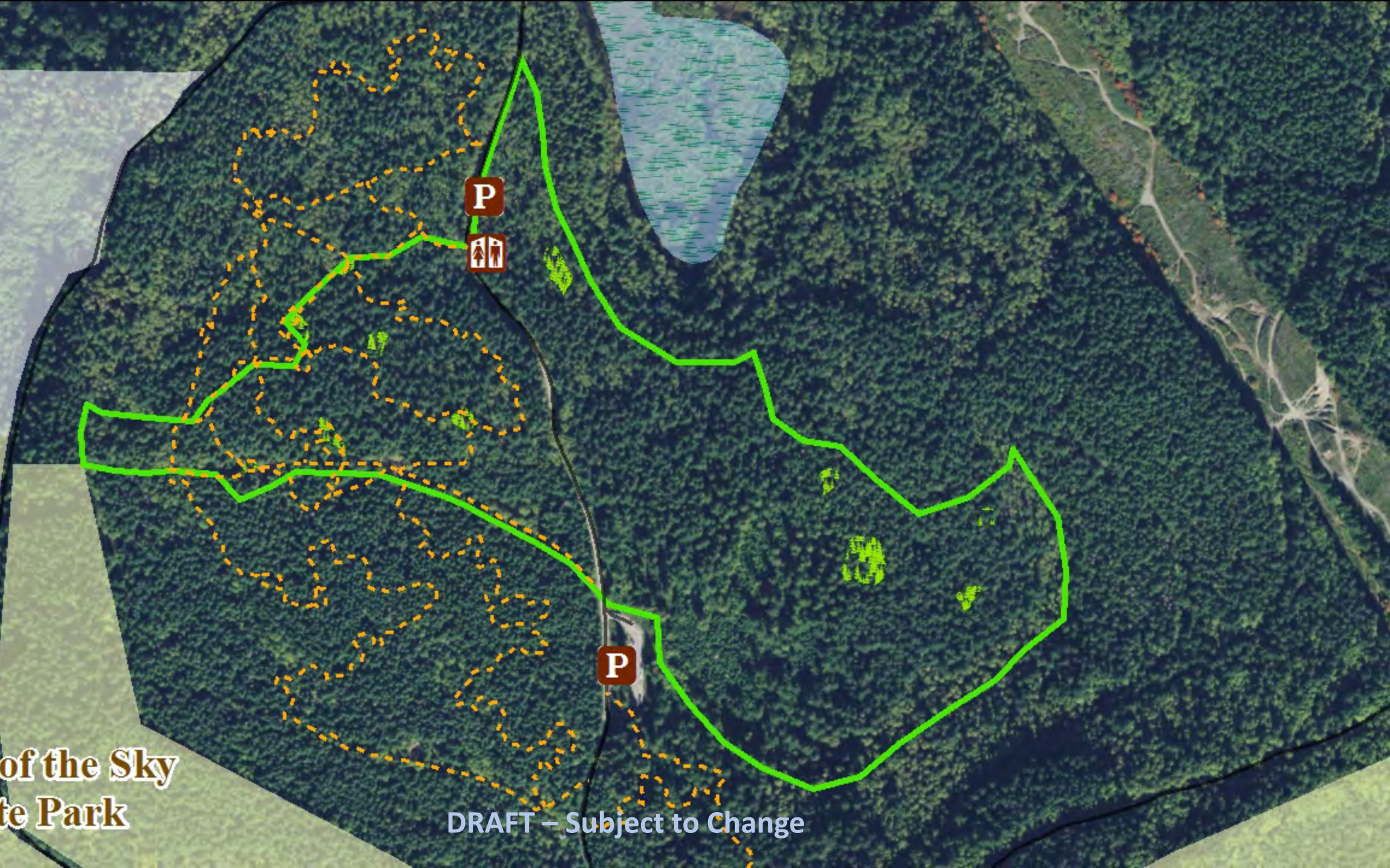
1953

1964

Forks of the Sky State Park

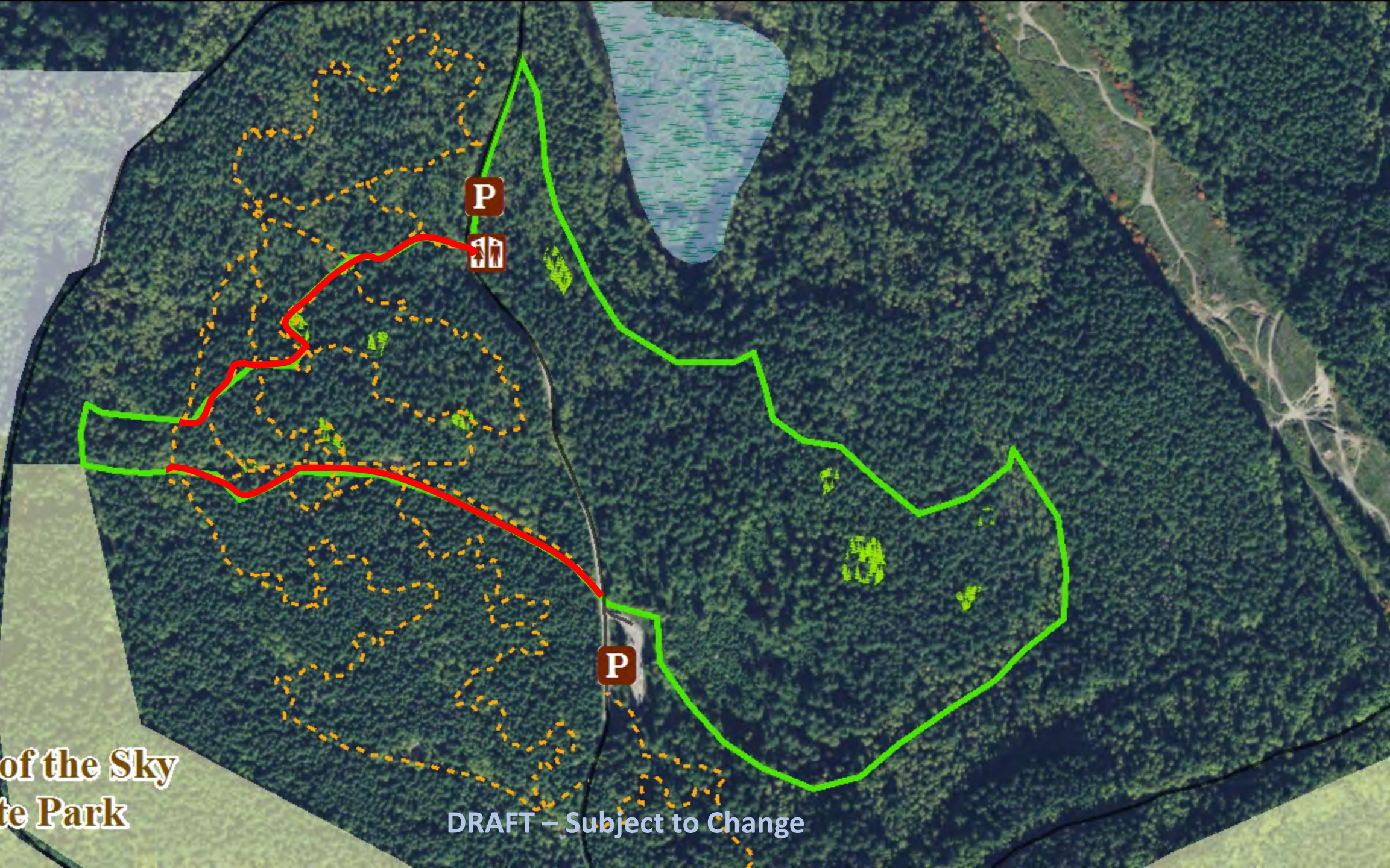
DRAFT – Subject to Change





**Forks of the Sky
State Park**

DRAFT – Subject to Change



Forks of the Sky State Park

DRAFT – Subject to Change

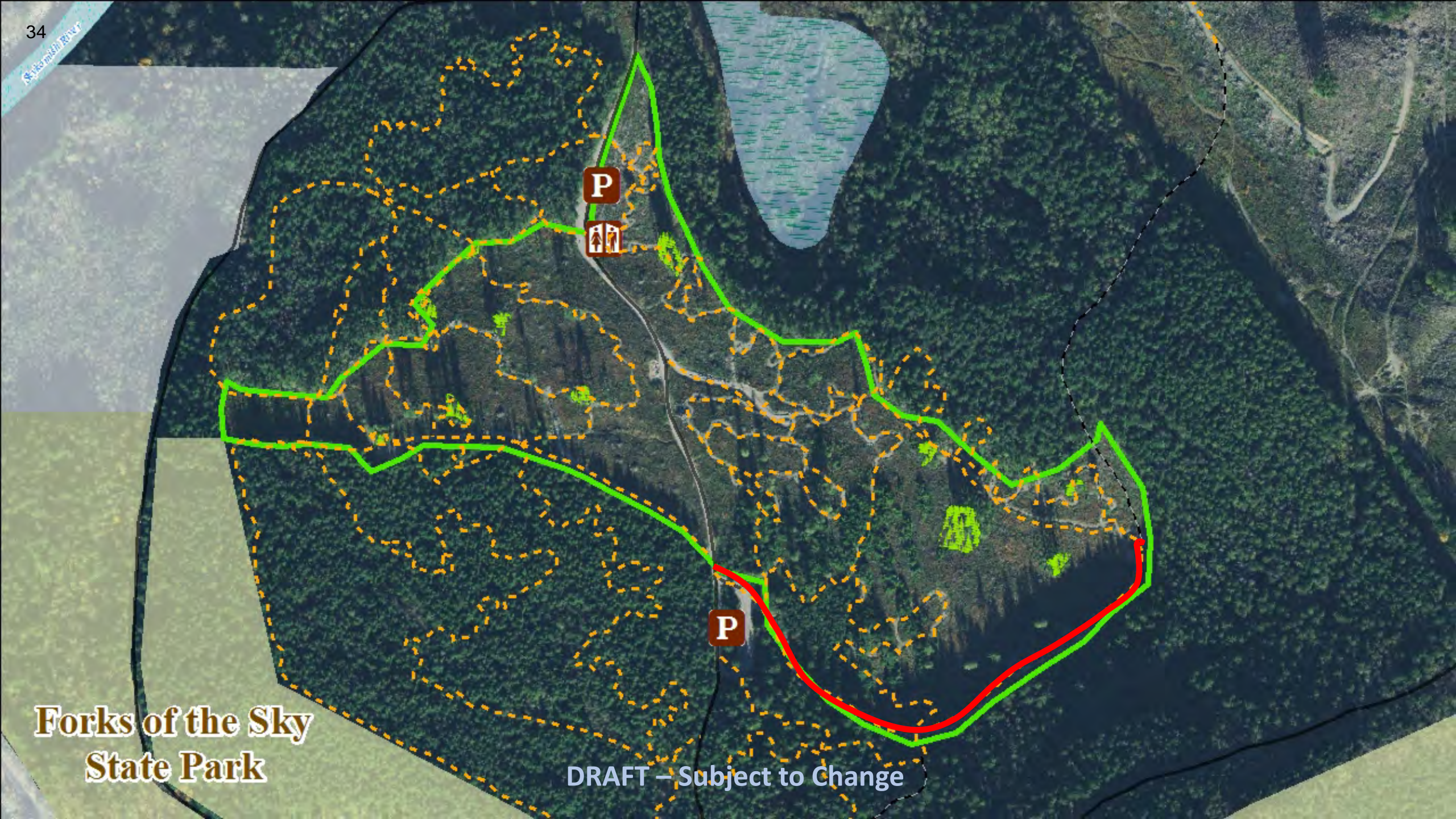
Forks of the Sky State Park

DRAFT – Subject to Change



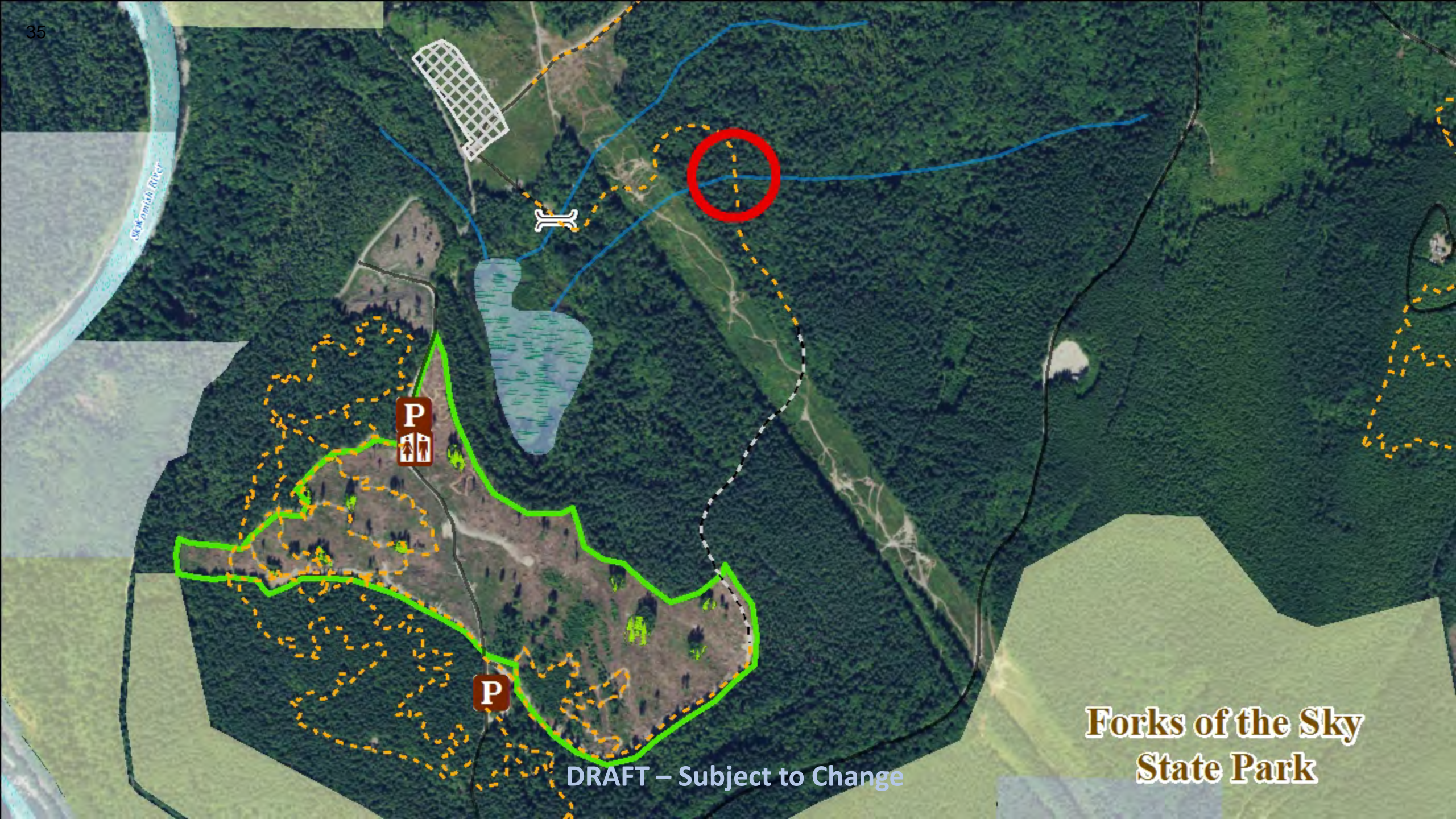
Forks of the Sky State Park

DRAFT – Subject to Change





DRAFT – Subject to Change

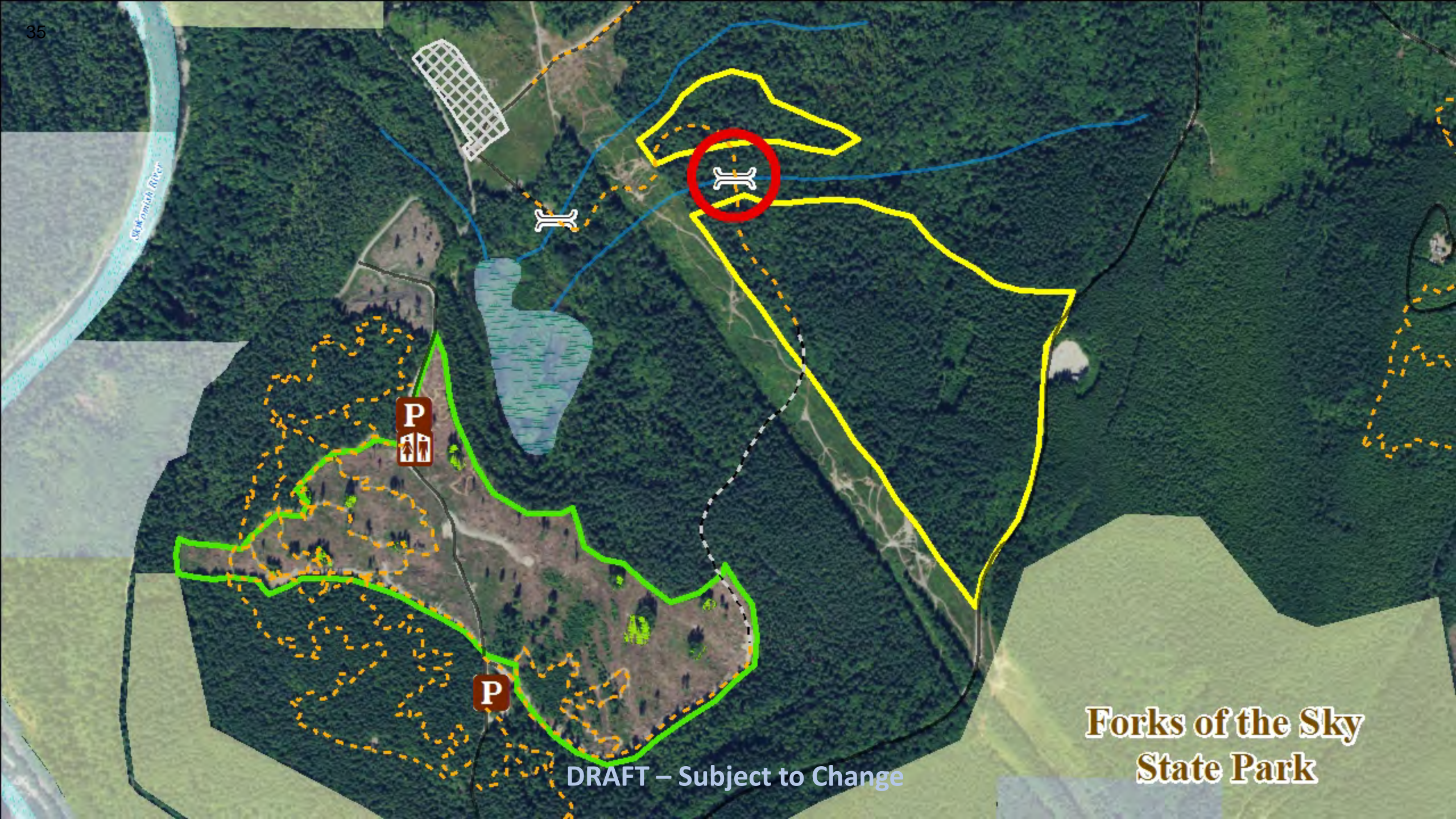


Suck Creek River



Forks of the Sky State Park

DRAFT – Subject to Change



Sicklitsch River



Forks of the Sky State Park

DRAFT – Subject to Change



DRAFT – Subject to Change

Working Forests & Recreation

UAS tour of Deer Flats Road Area



Reiter Foothills Forest

Wallace Falls State Park

Stop #2

Mt Baker-Snoqualmie National Forest

Sultan

Gold Bar

2

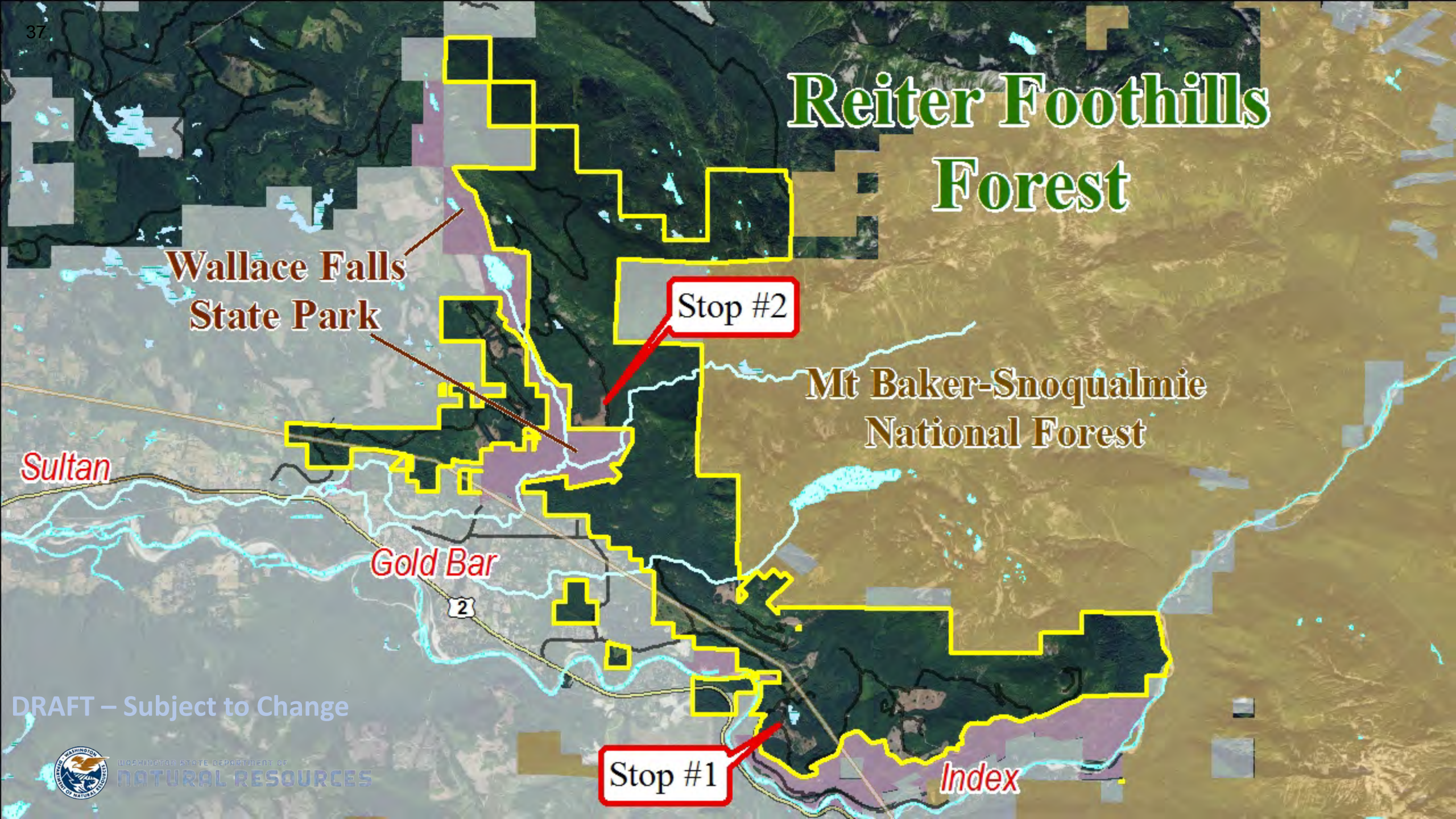
Stop #1

Index

DRAFT – Subject to Change



WASHINGTON STATE DEPARTMENT OF NATURAL RESOURCES



Reiter Foothills Forest

Wallace Falls State Park

Stop #2

Mt Baker-Snoqualmie National Forest

Sultan

Gold Bar

2

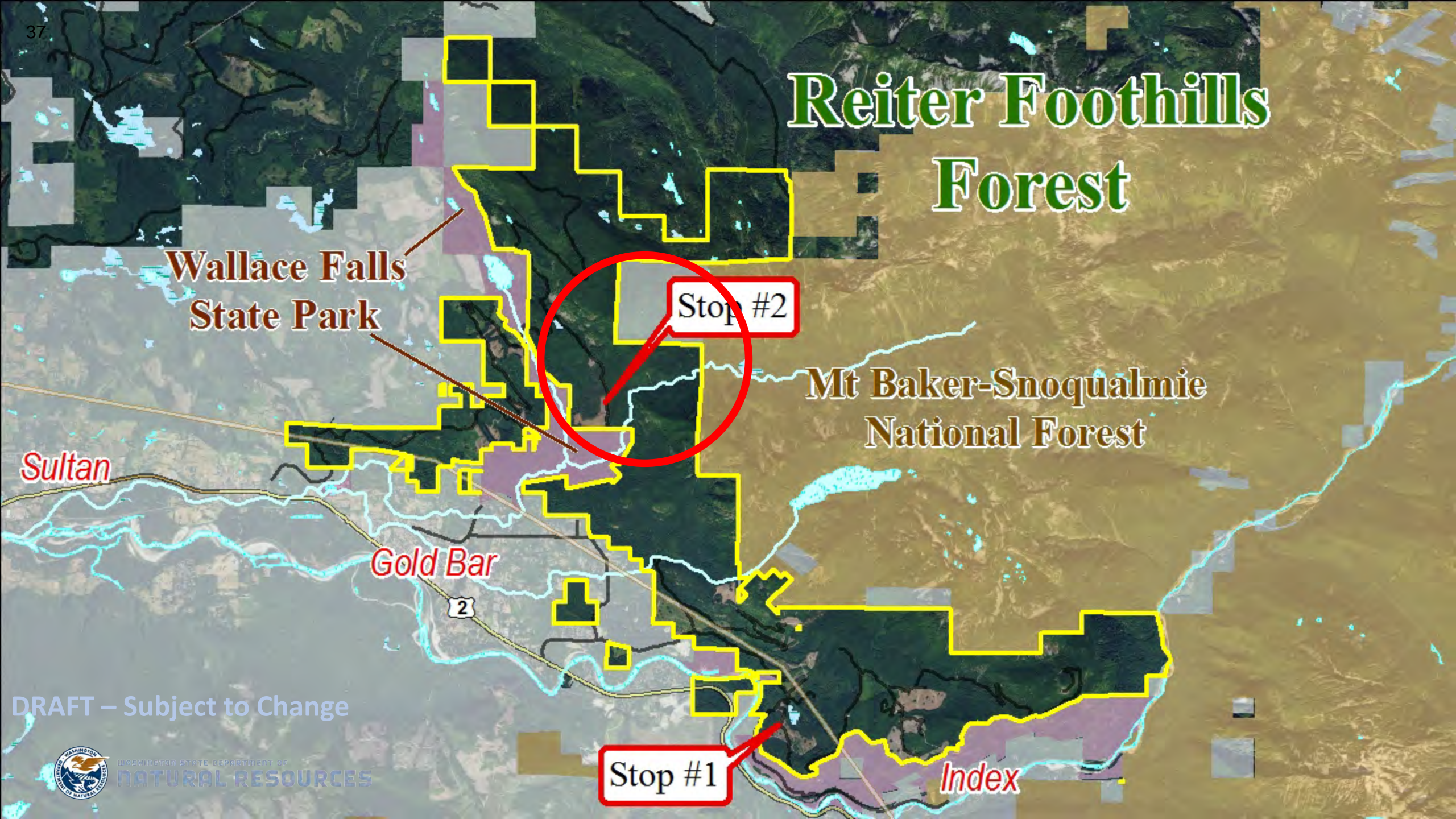
Stop #1

Index

DRAFT – Subject to Change



WASHINGTON STATE DEPARTMENT OF NATURAL RESOURCES



Reiter Foothills Forest

Mt Baker-Snoqualmie National Forest

Stop #2

Gold Bar

2

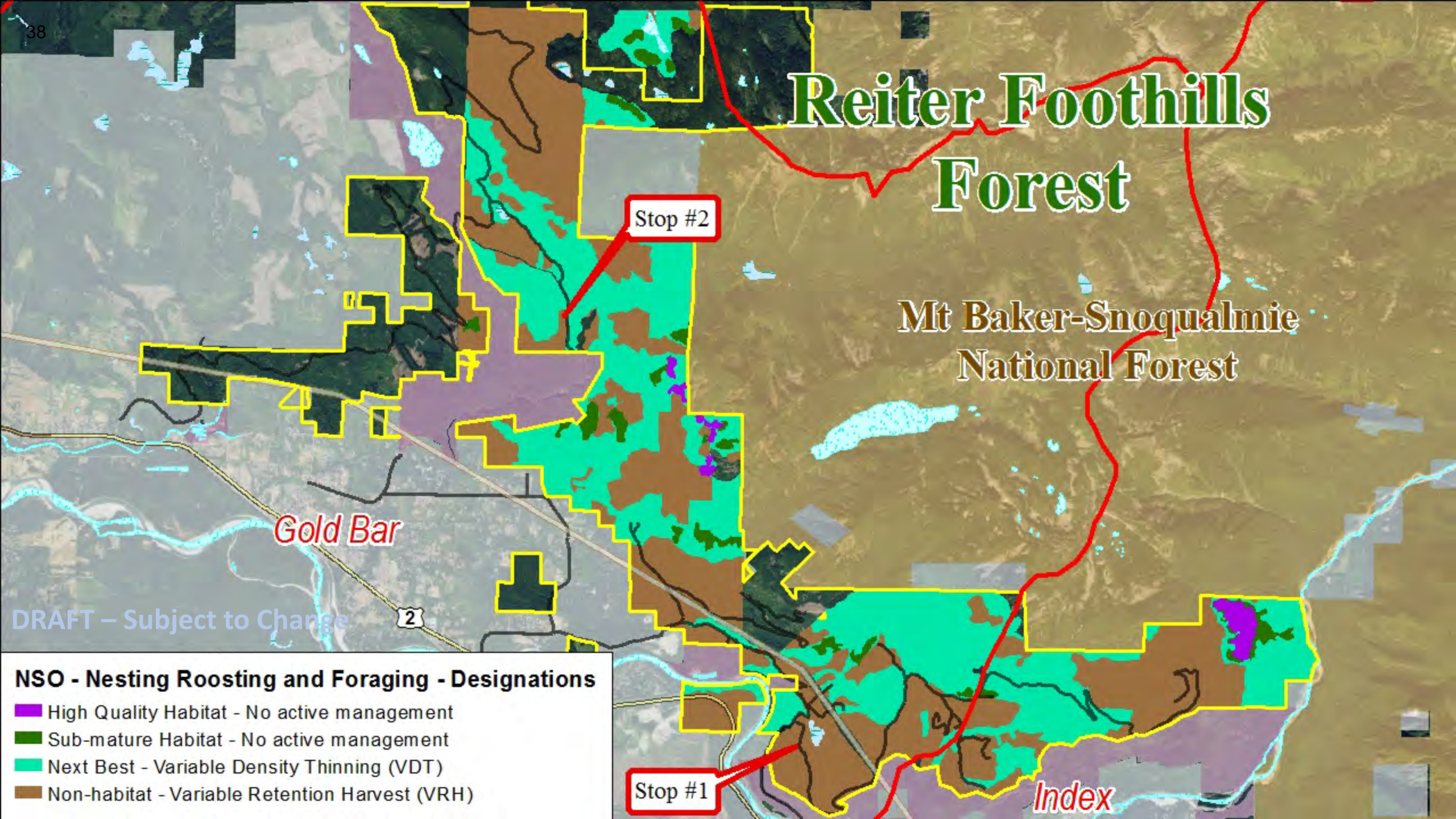
Stop #1

Index

DRAFT – Subject to Change

NSO - Nesting Roosting and Foraging - Designations

- High Quality Habitat - No active management
- Sub-mature Habitat - No active management
- Next Best - Variable Density Thinning (VDT)
- Non-habitat - Variable Retention Harvest (VRH)



Wallace Lake

Wallace River

**Mt Baker-
Snoqualmie
National Forest**

**Wallace Falls
State Park**

Gold Bar



DRAFT – Subject to Change



Wallace Lake

Wallace River

**Mt Baker-
Snoqualmie
National Forest**

**Wallace Falls
State Park**

Gold Bar

DRAFT – Subject to Change



Wallace Lake



Wallace River

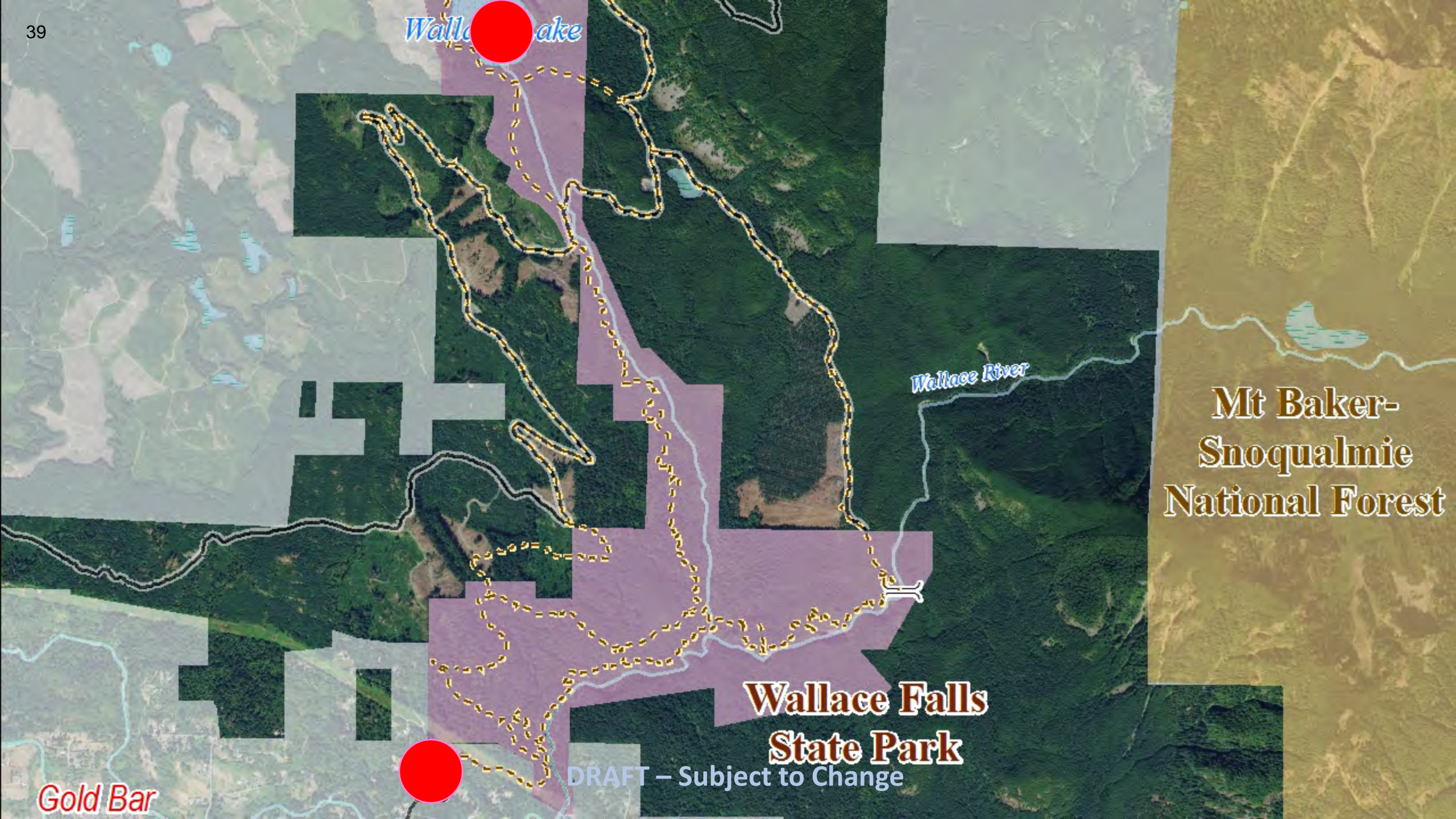
**Mt Baker-
Snoqualmie
National Forest**

**Wallace Falls
State Park**



DRAFT – Subject to Change

Gold Bar



Wallace Lake

Wallace River

**Mt Baker-
Snoqualmie
National Forest**

**Wallace Falls
State Park**

Gold Bar



DRAFT – Subject to Change



Wallace Lake

Wallace River

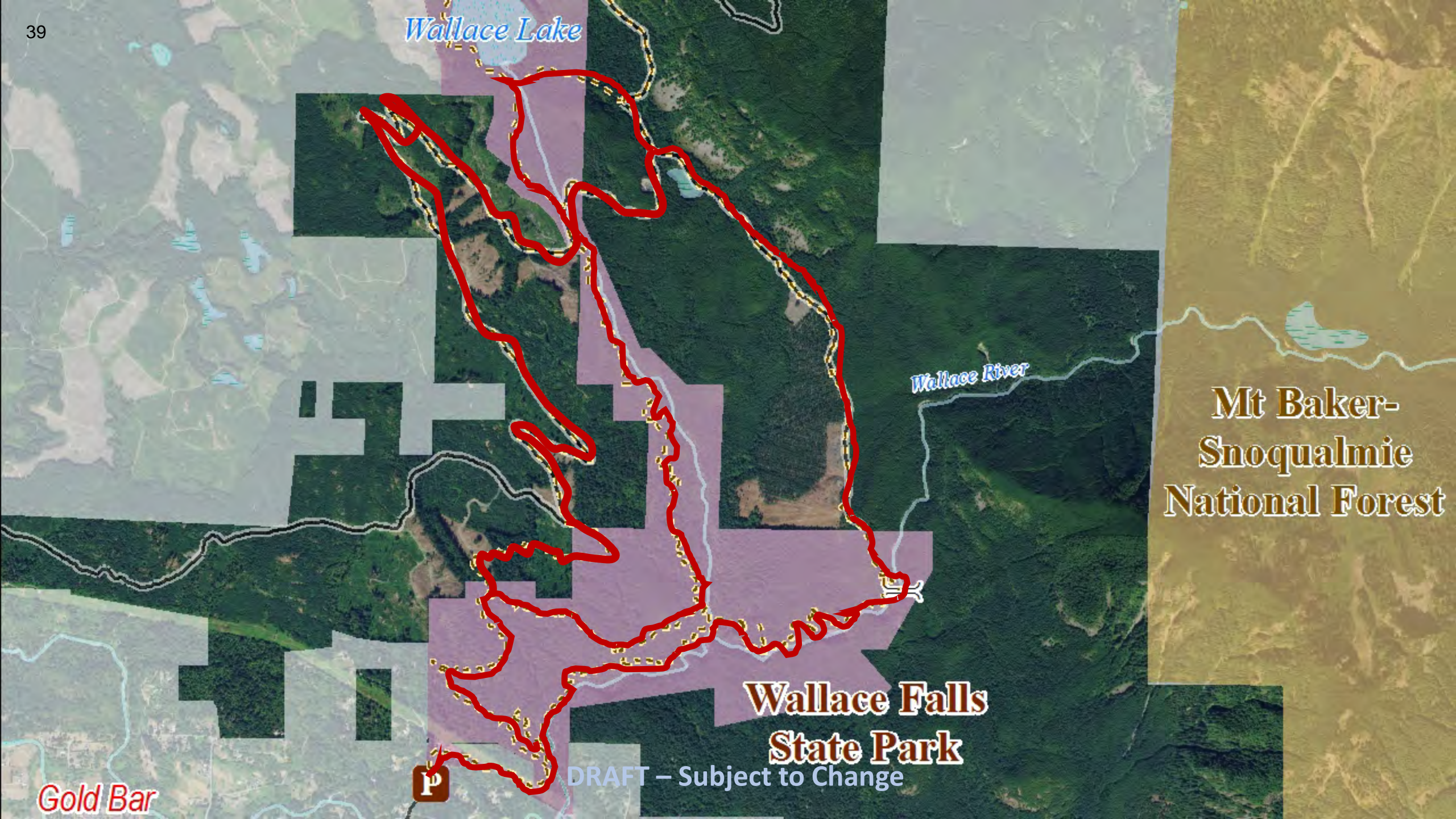
**Mt Baker-
Snoqualmie
National Forest**

**Wallace Falls
State Park**

Gold Bar



DRAFT – Subject to Change



Wallace Lake

Wallace River

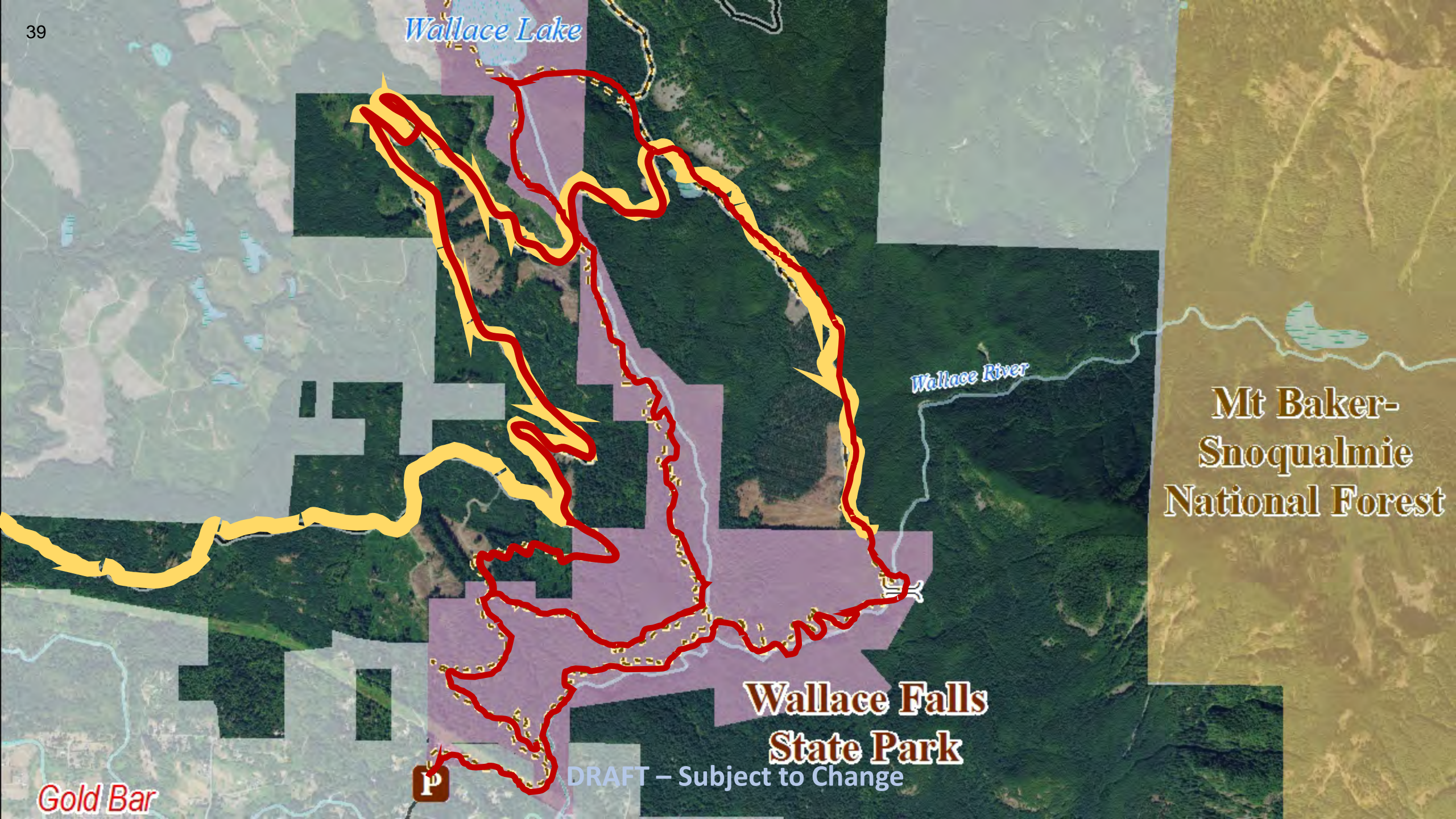
**Mt Baker-
Snoqualmie
National Forest**

**Wallace Falls
State Park**

Gold Bar



DRAFT – Subject to Change



Wallace Lake

Wallace River

**Mt Baker-
Snoqualmie
National Forest**

**Wallace Falls
State Park**

Gold Bar



DRAFT – Subject to Change



Wallace Lake

FY 10

FY 20

FY 17

FY 05

Wallace River

FY 15

FY 03

FY 17

FY 09

FY 03

Mt Baker-
Snoqualmie
National Forest

Wallace Falls
State Park

Gold Bar



DRAFT – Subject to Change



Wallace Lake

FY 10

FY 20

FY 17

FY 05

Wallace River

FY 15

FY 03

Mt Baker-
Snoqualmie
National Forest

FY 17

FY 09

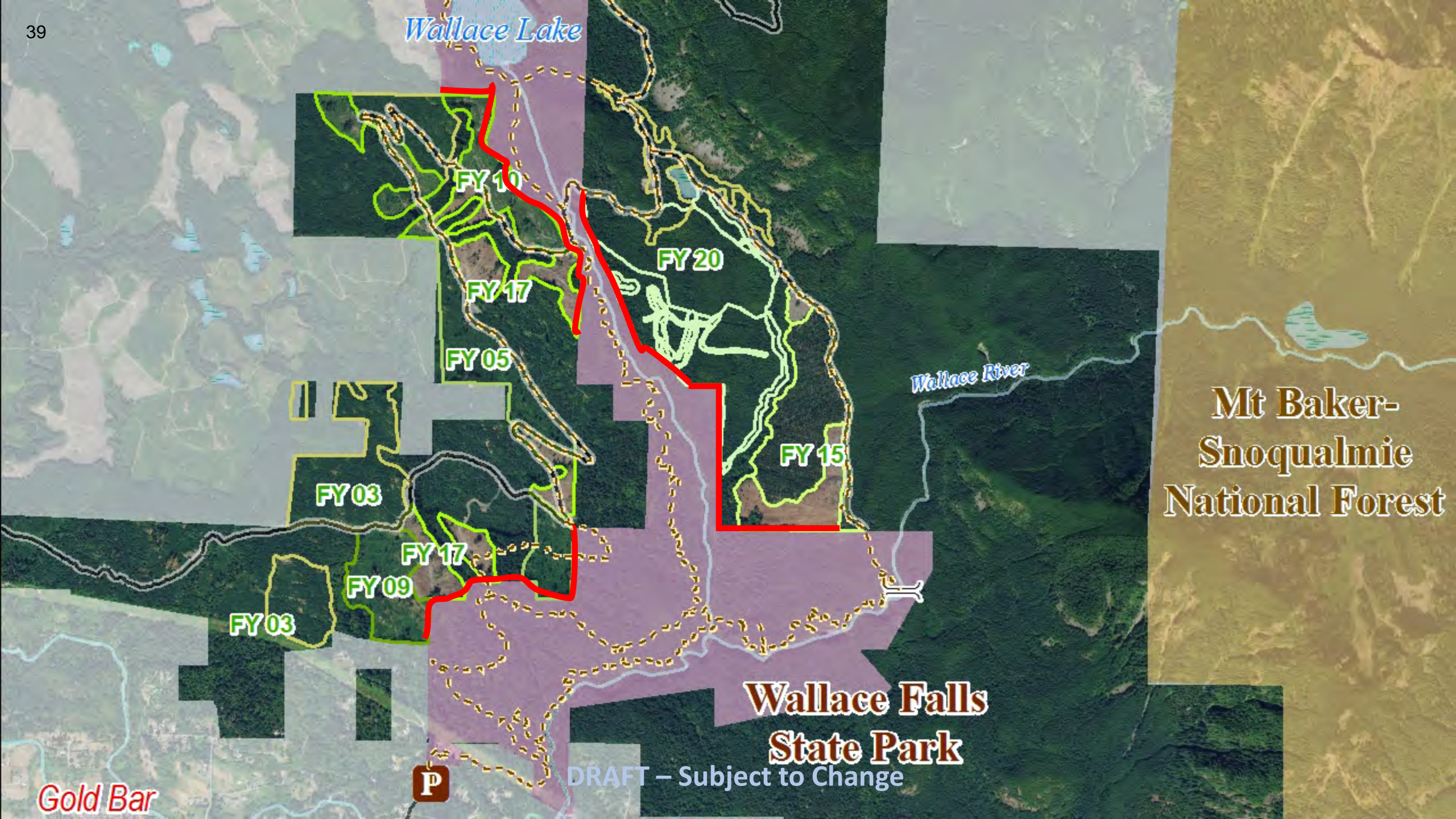
FY 03

Wallace Falls
State Park



DRAFT – Subject to Change

Gold Bar



Wallace Lake

Wallace River

**Mt Baker-
Snoqualmie
National Forest**

**Wallace Falls
State Park**

Gold Bar



DRAFT – Subject to Change



Wallace Lake

Wallace River

**Mt Baker-
Snoqualmie
National Forest**

**Wallace Falls
State Park**

DRAFT – Subject to Change



Wallace Lake

Wallace River

**Mt Baker-
Snoqualmie
National Forest**

**Wallace Falls
State Park**

DRAFT – Subject to Change





Greg Ball Trail

Upper Grade - WEMIL

Wallace River





Upper Grade - WEM

Greg Ball Trail

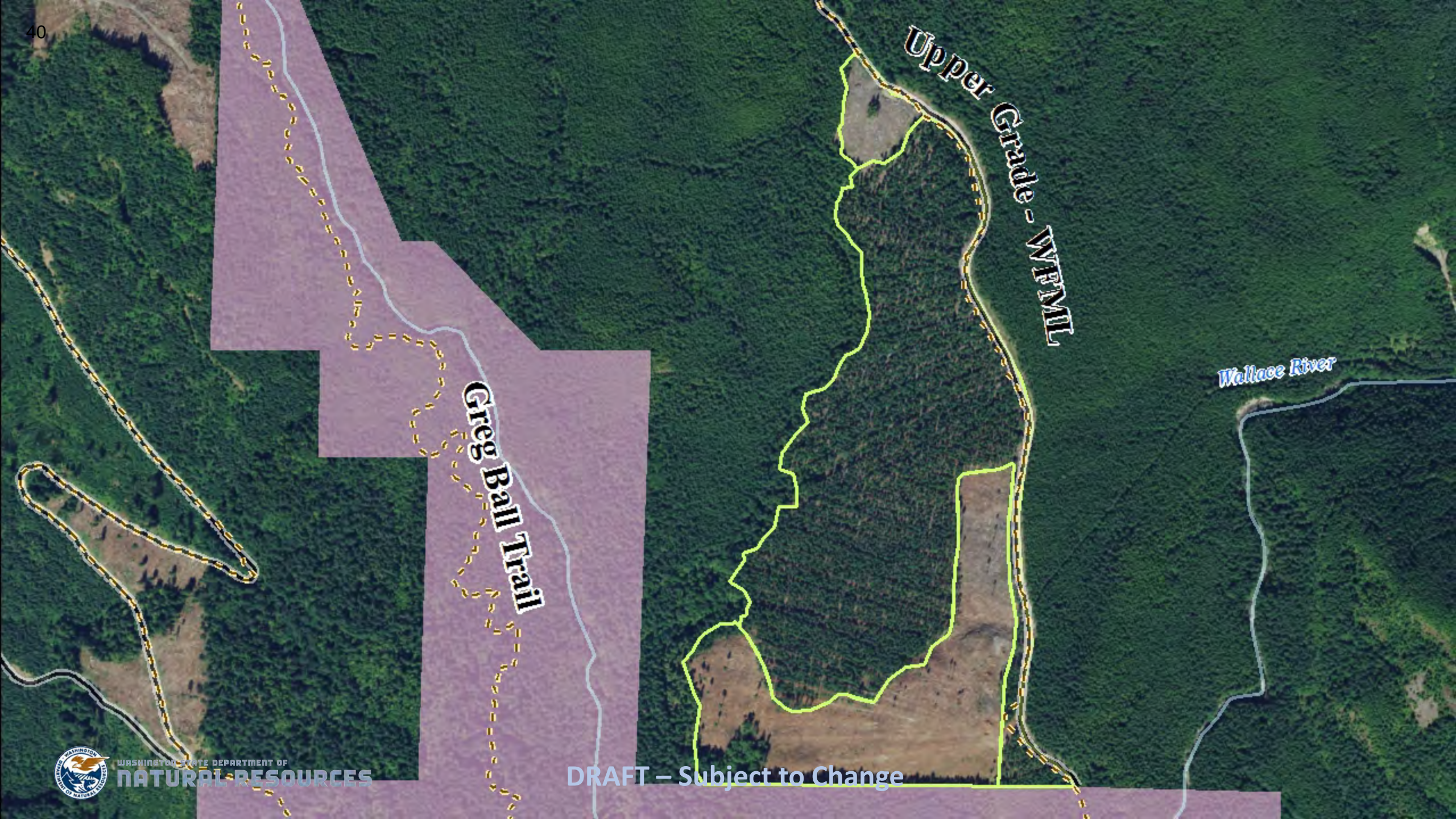
Wallace River





WASHINGTON STATE DEPARTMENT OF
NATURAL RESOURCES

DRAFT – Subject to Change

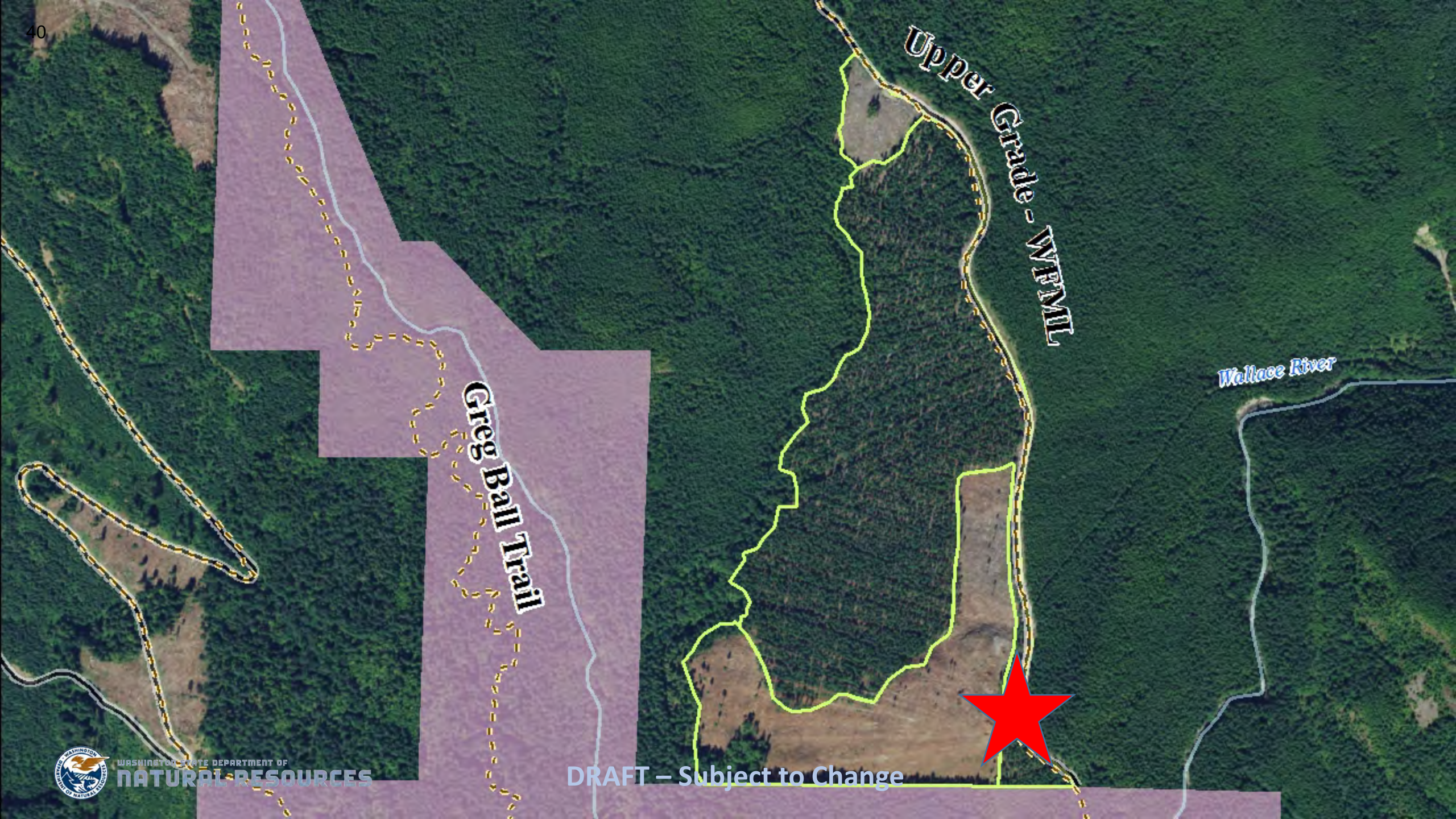


Greg Ball Trail

Upper Grade - WEMIL

Wallace River





Greg Ball Trail

Upper Grade - WEMIL

Wallace River



TRIP REPORT Wallace Falls - Lake Loop

CENTRAL CASCADES

TRIP REPORT BY:



HIKED: Jun 22, 2020

TYPE OF HIKE: Overnight

TRAIL CONDITIONS: Minor obstacles posing few problems

ROAD: Road suitable for all vehicles

BUGS: Bugs were not too bad

SNOW: Snow free



Share



Print



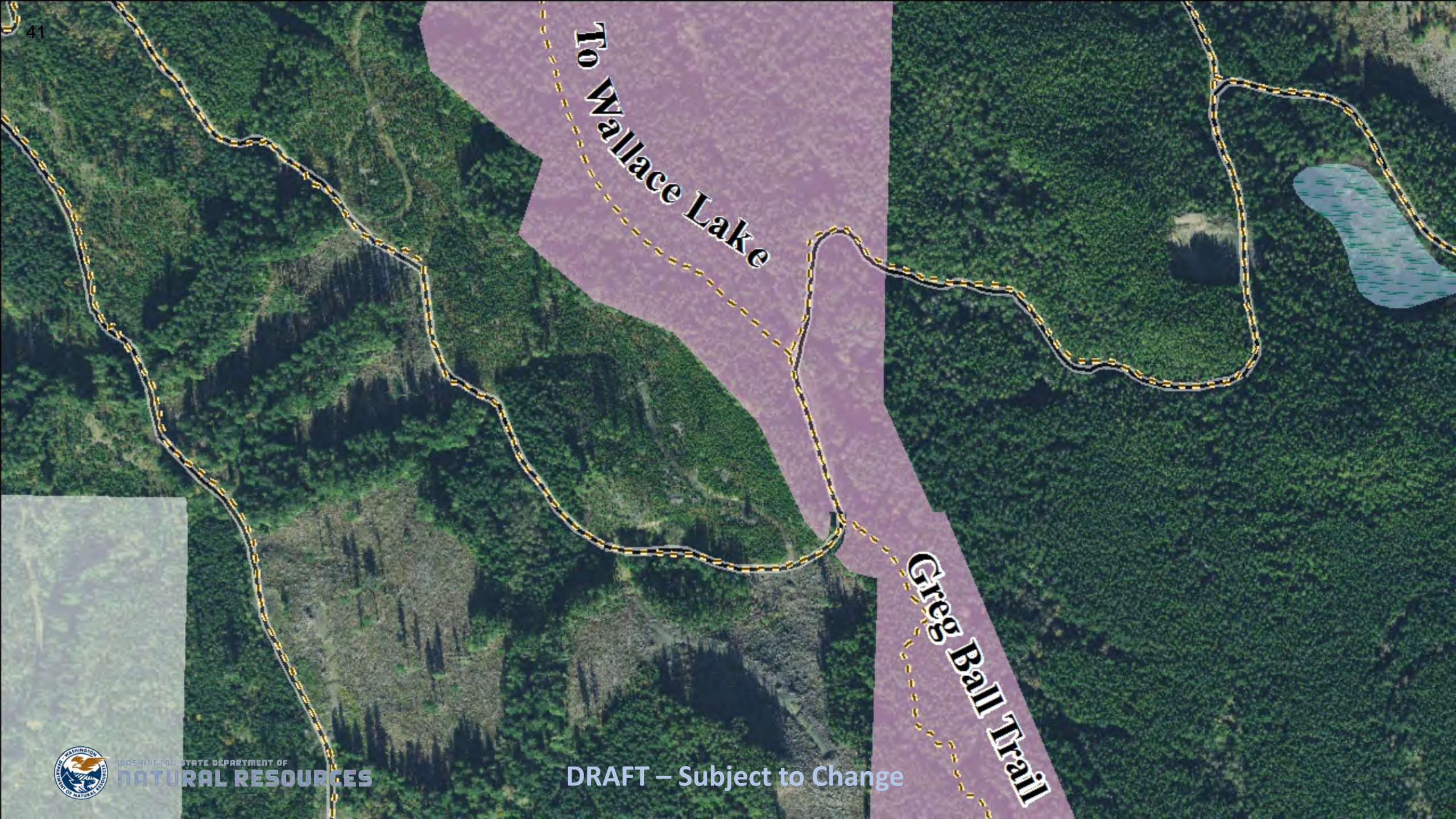
View from the DNR road

DRAFT – Subject to Change



WASHINGTON STATE DEPARTMENT OF
NATURAL RESOURCES





To Wallace Lake

Greg Ball Trail

150-200 feet
between trail and
harvest boundary

To
Wallace
Lake

Greg
Ball
Trail

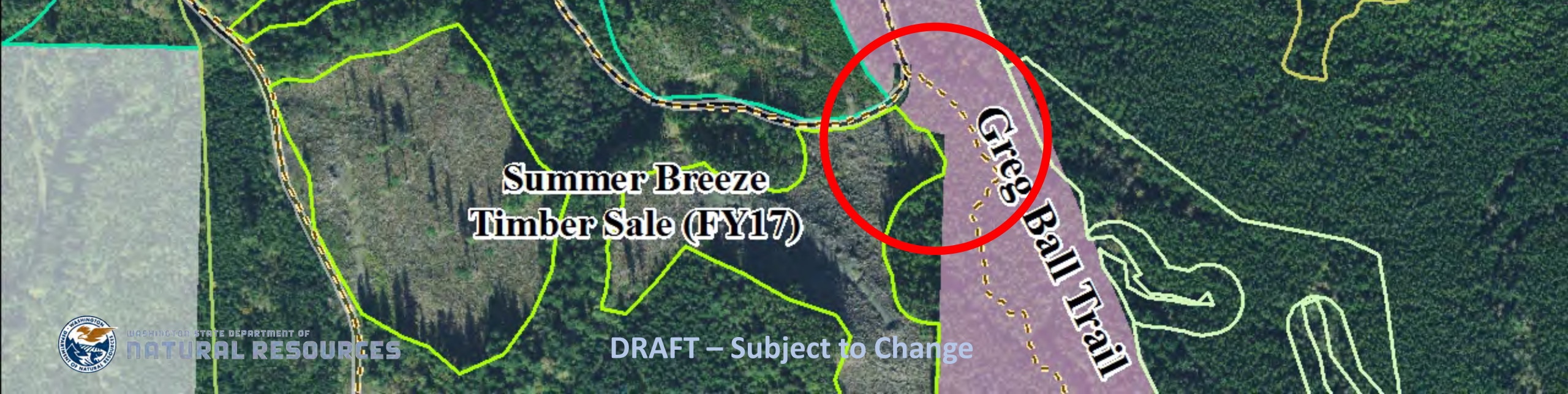
**Wallace Bliss
Timber Sale (FY10)**

**To
Wallace
Lake**

**150-200 feet
between trail and
harvest boundary**

**Summer Breeze
Timber Sale (FY17)**

**Greg
Ball Trail**



**Summer Breeze
Timber Sale (FY17)**

**Greg
Ball Trail**

DRAFT – Subject to Change





Discussion



WASHINGTON STATE DEPARTMENT OF NATURAL RESOURCES

DRAFT – Subject to Change

