



State of Washington

Department of Natural Resources

Hilary S. Franz, Commissioner of Public Lands

TO: Members of the Board of Natural Resources

FROM: Product Sales and Leasing Division

SUBJECT: Timber Sales Packet to be Presented at the  
April 2019 Board Meeting

Attached is a package of timber sales proposed for auction in upcoming months. This packet will be presented to the Board of Natural Resources at the April 2, 2019 Board Meeting.



**SUMMARY OF PROPOSED BOARD SALES**

**MAY 2019**

**FY19**

No.	County	Region	FSC®		Sale Name	Species	Acres	Age	Harvest Type	Volume MBF/Acre	Value/ MBF	Total MBF	Total Minimum Bid Value
			Agree #	∞ Trust									
1	Jefferson	OLY	98209	03-100%	TWO SPIKES	WW-64%,DF-35%,RA-1%	328	45	VRH	35	\$138	11,459	\$1,582,000
2	Lewis	SPS	95917	03-100%	DINGO DANCE	DF-69%,WW-28%,RC-2%,RA-1%	45	57	VRH	35	\$282	1,570	\$442,000
3	Lewis	PC	97492	07-60%,10-40%	RUSTY CAGE	WW-55%,DF-36%,RA-8%,RC-1%	129	79	VRH	35	\$252	4,574	\$1,154,000
4	Mason	SPS	96776	03-31%, 07-69%	SADDLE MOUNTAIN	DF-93%,WW-6%,RC-1%	155	78	VRH	40	\$355	6,202	\$2,199,000
5	Okanogan	NE	98219	03-100%	Q LONG RIDGE	DF-79%,WW-15%,LP-6%	561	81	VRH-68%,SR-32%	9	\$99	4,863	\$482,000
6	Pend Oreille	NE	98120	03-100%	Q YONCK	WL-40%,DF-15%,WW-30%,RC-9%,PP-3%,LP-3%	292	64	VRH	20	\$231	5,769	\$1,334,000
7	Skamania	PC	97564	03-100%	ARCTIC COBRA	WW-68%,DF-25%,RC-5%, RA-2%	314	69	VRH	30	\$202	9,370	\$1,893,000
8	Snohomish	NW	97561	01-30%,03-70%	BEAVER ECHO	WW-65%,DF-33%,RC-2%	112	58	VRH	27	\$220	3045	\$670,000
9	Snohomish	NW	97893	01-100%	RYE WIRE	DF-87%,RC-7%,WW-6%	64	65	VRH	29	\$314	1,834	\$576,000
10	Whatcom	NW	92622	01-100%	GOOD CALL	DF-57%,WW-25%,RA-13%,RC-5%	68	64	VRH	25	\$234	1,715	\$401,000
<b>Totals</b>							<b>2,068</b>			<b>25</b>	<b>\$213</b>	<b>50,401</b>	<b>\$10,733,000</b>

Trust Codes:			Harvest Type:			Species Codes:	
01=State Forest Board Transfer	07=Capitol Building	12=Community College Forest Reserve	VRH=Variable Retention Harvest	DF=Douglas-fir	WL=Western larch		
02=State Forest Board Purchase	08=Normal School	38=Washington State University	VDT=Variable Density Thinning	RA=Red alder	PP=Ponderosa pine		
03=Common School & Indemnity	09=Escheat	41=University Repayment	CT=Commercial Thinning	RC=Western redcedar	LP=Lodgepole pine		
04=Agricultural School	10=Scientific School	42=Forest Board Repayment	UM=Uneven-aged Mgmt	WW=White Woods (hemlock and true firs)			
05=University - Transferred	11=University - Original	77=Water Pollution Control	SR=Shelterwood Removal				
06=C.E.P. & R.I.							

∞ If marked, all or part of this sale Forest Stewardship Council® (FSC)-certified (certificate No. BV-FM/COC-080501)  
 Note: Contract harvest sort sales above list the total minimum bid as delivered values, not stumps. The net or stumpage value will be realized after the harvesting costs are paid out.

**SEPA SUMMARY OF PROPOSED BOARD SALES**

**MAY 2019**

**FY19**

No.	County	Agreement #	Sale Name	SEPA Threshold Determination	FPA Classification	SEPA Comments
1	Jefferson	98209	TWO SPIKES	DNS	3	
2	Lewis	95917	DINGO DANCE	DNS	3	
3	Lewis	97492	RUSTY CAGE	MDNS	3	
4	Mason	96776	SADDLE MOUNTAIN	DNS	3	DFW
5	Okanogan	98219	Q LONG RIDGE	MDNS	3	Conf. Tribes of Colville
6	Pend Oreille	98120	Q YONCK	MDNS	3	
7	Skamania	97564	ARCTIC COBRA	MDNS	3	
8	Snohomish	97561	BEAVER ECHO	DNS	3	
9	Snohomish	97893	RYE WIRE	DNS	3	
10	Whatcom	92622	GOOD CALL	DNS	3	

\* ALL DOCUMENTS ARE AVAILABLE TO THE BOARD AND THE PUBLIC FOR REVIEW





TIMBER NOTICE OF SALE

SALE NAME: TWO SPIKES

AGREEMENT NO: 30-98209

AUCTION: May 29, 2019 starting at 10:00 a.m., Olympic Region Office, Forks, WA

COUNTY: Jefferson

SALE LOCATION: Sale located approximately 37 miles south of Forks, WA

PRODUCTS SOLD AND SALE AREA:

All timber, except trees marked with a band of blue paint or bounded out by leave tree area tags; bounded by timber sale boundary tags and the C-3300 Road in Unit 1; timber sale boundary tags, a timber type change, C-3000 Road, C-3200 Road and the C-3300 Road in Unit 2; timber sale boundary tags and the C-3000 Road in Unit 3; timber sale boundary tags, the C-3000 Road and the C-3000.8 Road in Unit 4; timber sale boundary tags in Unit 5; timber sale boundary tags and the C-3200 Road in Unit 6; timber sale boundary tags, C-3200 Road and the C-3200.1 Road in Unit 7 on part(s) of Sections 1, 2, 3, 11 and 12 all in Township 25 North, Range 11 West, Sections 35 all in Township 26 North, Range 11 West, W.M., containing 328 acres, more or less.

CERTIFICATION: This sale is certified under the Sustainable Forestry Initiative® program Standard (cert no: PwC-SFIFM-513)

ESTIMATED SALE VOLUMES AND QUALITY:

Table with columns: Species, Avg DBH, Ring Count, Total MBF, and MBF by Grade (1P, 2P, 3P, SM, 1S, 2S, 3S, 4S, UT). Rows include Hemlock, Douglas fir, Red alder, Silver fir, and Sale Total.

MINIMUM BID: \$1,582,000.00 BID METHOD: Sealed Bids

PERFORMANCE SECURITY: \$0.00 SALE TYPE: Lump Sum

EXPIRATION DATE: October 31, 2022 ALLOCATION: Export Restricted

BID DEPOSIT: \$158,200.00 or Bid Bond. Said deposit shall constitute an opening bid at the appraised price.

HARVEST METHOD: Ground - 80% and Cable - 10% - Rubber tire skidders will not be allowed unless skidding and rutting requirements can be met and a harvest plan is submitted and accepted.

ROADS: 5.30 stations of optional construction. 20.35 stations of optional reconstruction. 457.75 stations of required prehaul maintenance. 277.00 stations of optional prehaul maintenance. 5.00 stations of decommissioning. Timber haul, rock haul, pre-haul maintenance, reconstruction and Road construction will not be permitted from October 15 to April 15, unless authorized in writing by the Contract Administrator on the C-3300 Road and all spurs off of the C-3300 Road. The hauling of forest products will not be permitted from October 15 to April 15 unless authorized in writing by the Contract Administrator on the C-3300 Road and all spurs off of the C-3300 Road.



TIMBER NOTICE OF SALE

**ACREAGE DETERMINATION**

**CRUISE METHOD:** Sale acreage was 100% GPS'd. Sale units were cruised using a variable plot sample.

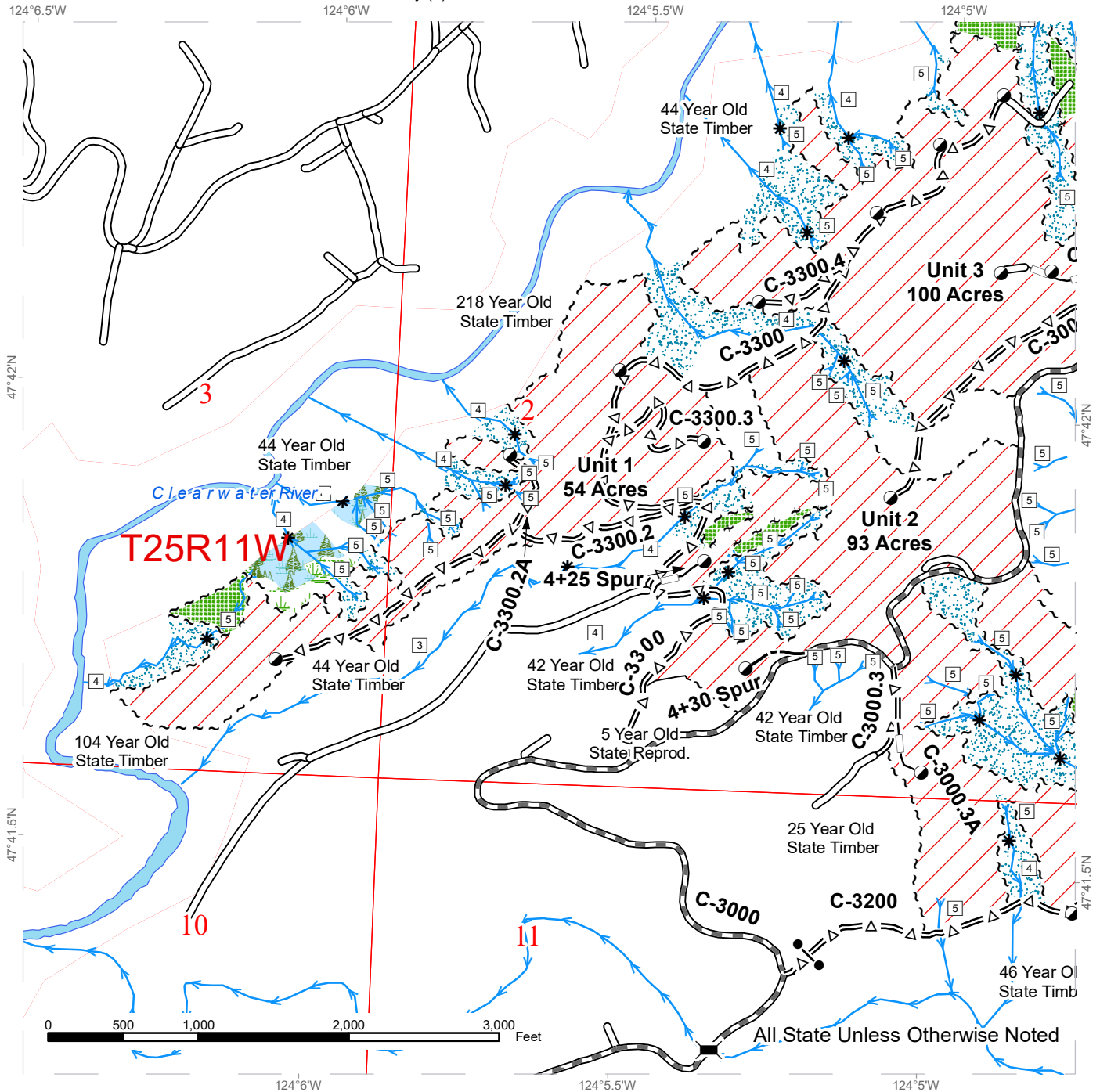
**FEES:** \$197,786.00 is due on day of sale. \$9.00 per MBF is due upon removal. These are in addition to the bid price.

**SPECIAL REMARKS:** There is a locked gate on the C-3200 Road - contact the Olympic Region Dispatch Center at 360-371-2811 to obtain a AA-1 key.

# TIMBER SALE MAP

**SALE NAME:** TWO SPIKES  
**AGREEMENT #:** 30-098209  
**TOWNSHIP(S):** T25R11W, T26R11W  
**TRUST(S):** Common School and Indemnity (3)

**REGION:** Olympic Region  
**COUNTY(S):** Jefferson  
**ELEVATION RGE:** 520'-1880'

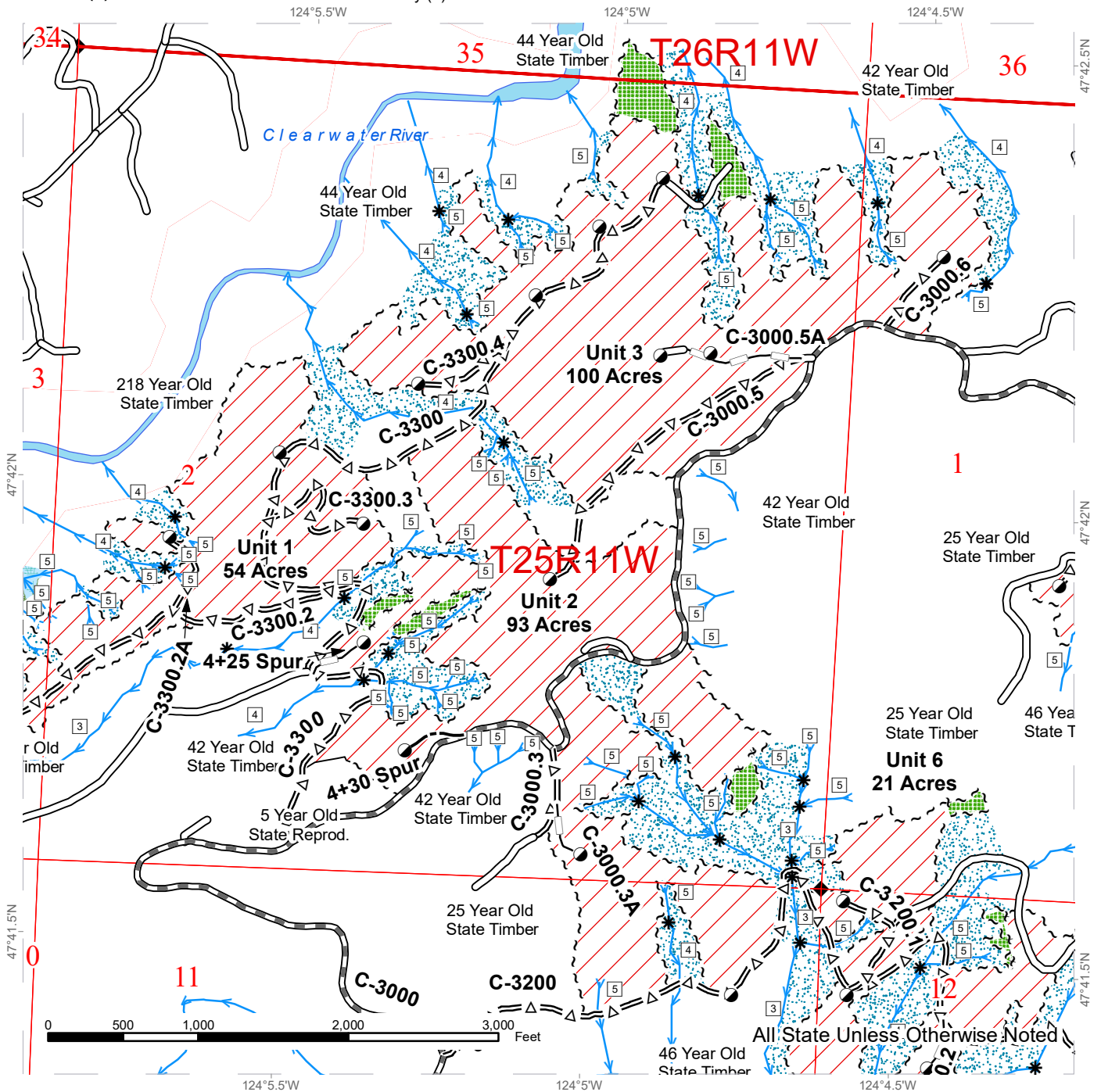


Proposed Landing	Sale Boundary Tags	Variable Retention Harvest
Survey Monument	Leave Tree Tags	Leave Tree Area
Stream Type	Property Line	Wetland
Stream Type Break	Timber Type Change	Riparian Management Zone
Bridge	Existing Roads	Wetland Management Zone
Gate (AA1)	Required Pre-Haul Maintenance	Section Lines
Streams	Optional Pre-Haul Maintenance	Townships/Range Lines
	Optional Construction	Open Water
	Optional Reconstruction	

# TIMBER SALE MAP

**SALE NAME:** TWO SPIKES  
**AGREEMENT #:** 30-098209  
**TOWNSHIP(S):** T25R11W, T26R11W  
**TRUST(S):** Common School and Indemnity (3)

**REGION:** Olympic Region  
**COUNTY(S):** Jefferson  
**ELEVATION RGE:** 520'-1880'



Proposed Landing	Sale Boundary Tags	Variable Retention Harvest
Survey Monument	Leave Tree Tags	Leave Tree Area
Stream Type	Property Line	Wetland
Stream Type Break	Timber Type Change	Riparian Management Zone
Gate (AA1)	Existing Roads	Wetland Management Zone
Streams	Required Pre-Haul Maintenance	Section Lines
	Optional Pre-Haul Maintenance	Townships/Range Lines
	Optional Construction	Open Water
	Optional Reconstruction	

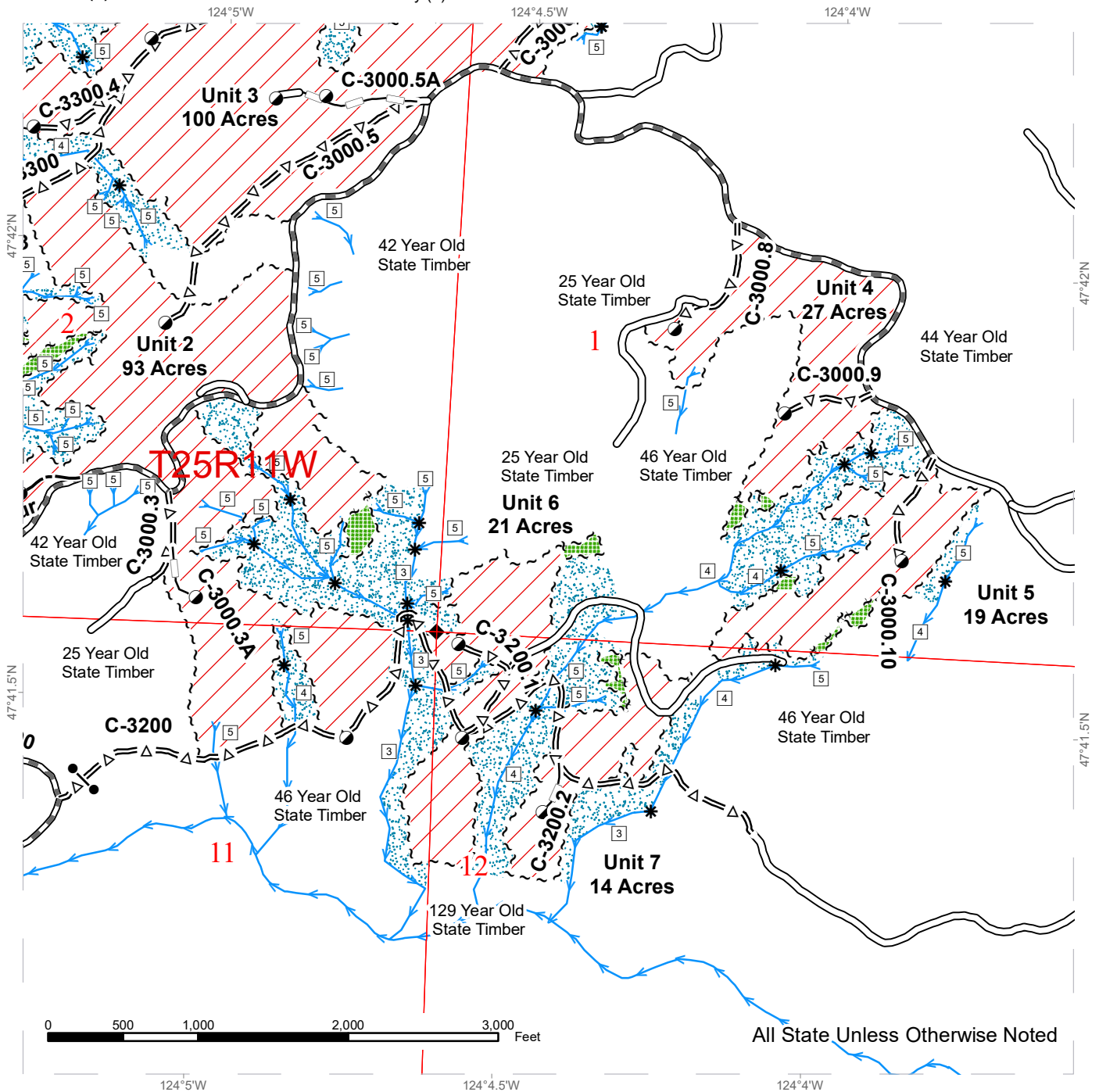




# TIMBER SALE MAP

**SALE NAME:** TWO SPIKES  
**AGREEMENT #:** 30-098209  
**TOWNSHIP(S):** T25R11W, T26R11W  
**TRUST(S):** Common School and Indemnity (3)

**REGION:** Olympic Region  
**COUNTY(S):** Jefferson  
**ELEVATION RGE:** 520'-1880'



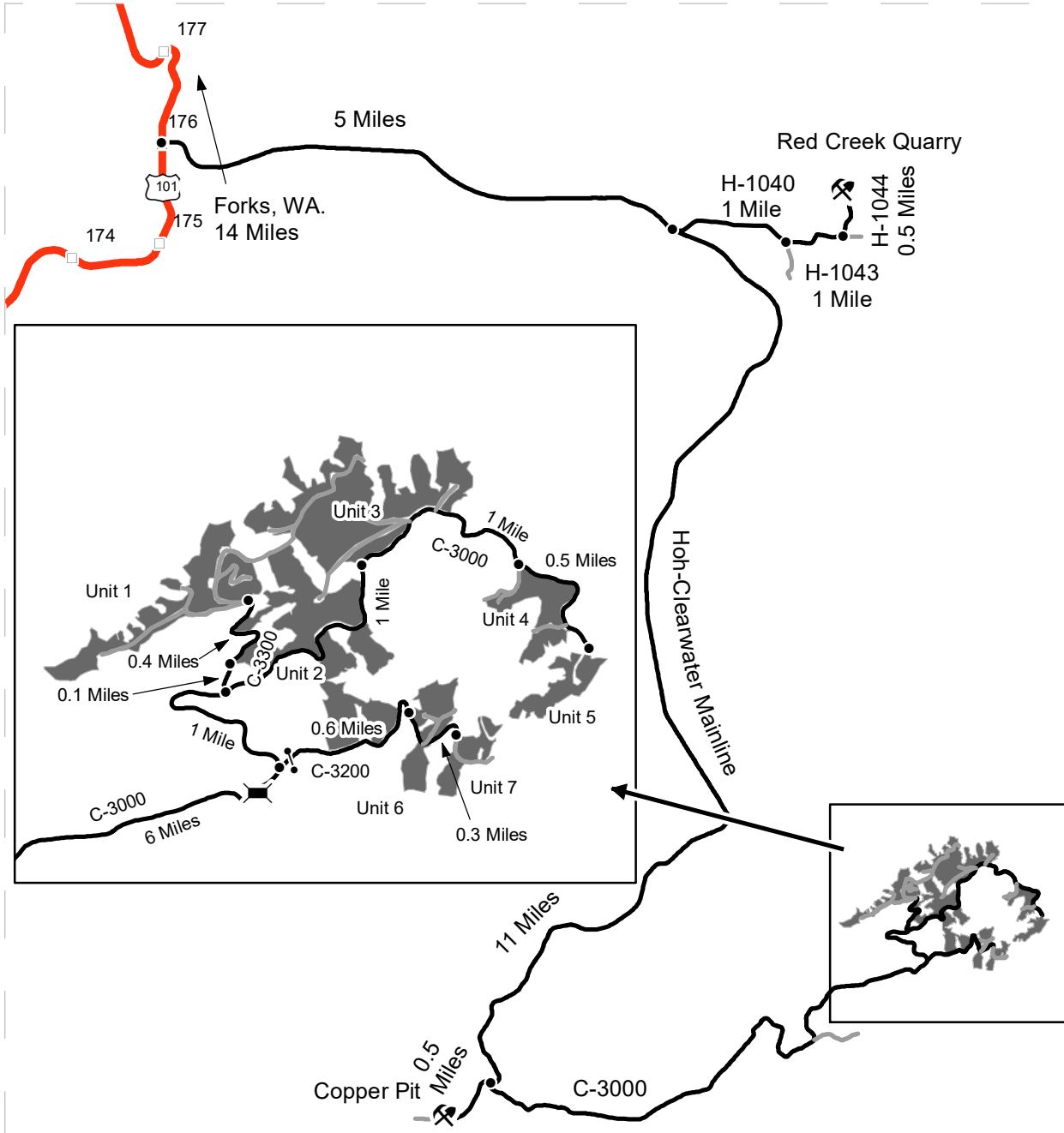
All State Unless Otherwise Noted




# DRIVING MAP

**SALE NAME:** TWO SPIKES  
**AGREEMENT#:** 30-098209  
**TOWNSHIP(S):** T25R11W; T26R11W  
**TRUST(S):** Common School and Indemnity (3)

**REGION:** Olympic Region  
**COUNTY(S):** Jefferson  
**ELEVATION RGE:** 520'-1880'



- Milepost Markers
- Gate (AA1)
- ⚡ Bridge
- Distance Indicator
- Haul Route
- Other Route
- US 101
- Timber Sale Unit

Unit 1: From Forks, WA head South on Highway 101 for 14 miles and turn left onto the Hoh-Clearwater Mainline. Continue on the Hoh-Clearwater Mainline for 16 miles and turn left onto the C-3000. Go 7 miles on the C-3000 and turn left onto the C-3300. Continue 0.5 miles on the C-3300 to reach the beginning of Unit 1.

Unit 2: From the C-3000/C-3300 junction, continue 0.1 miles on the C-3300 to reach the beginning of Unit 2.

Unit 3: From the C-3000/C-3300 junction, continue East on the C-3000 for 1 mile to reach the beginning of Unit 3.

Unit 4: From the beginning of Unit 3, continue East on the C-3000 for 1 mile to reach the beginning of Unit 4.

Unit 5: From the beginning of Unit 4, continue East on the C-3000 for 0.5 miles to reach Unit 5.

Unit 6: From the C-3000/C-3200 junction, head East on the C-3200 for 0.6 miles to reach Unit 6.

Unit 7: From the beginning of Unit 6, continue East on the C-3200 for 0.3 miles to reach the beginning of Unit 7.

Red Creek Quarry: From the Highway 101/Hoh-Clearwater Mainline junction, head East on the mainline for 5 miles and turn left onto the H-1040. Continue on the H-1040 for 1 mile and turn left onto the H-1043. Go another mile on the H-1043 and turn left onto the H-1044. Red Creek Quarry will be 0.5 miles ahead on the H-1044.

Copper Pit: From the Hoh-Clearwater Mainline/C-3000 junction, continue South on the Hoh-Clearwater Mainline for 0.5 miles to reach Copper Pit.





**TIMBER NOTICE OF SALE**

**SALE NAME:** DINGO DANCE

**AGREEMENT NO:** 30-095917

**AUCTION:** May 28, 2019 starting at 10:00 a.m., **COUNTY:** Lewis  
South Puget Sound Region Office, Enumclaw, WA

**SALE LOCATION:** Sale located approximately 16 miles southeast of Elbe.

**PRODUCTS SOLD  
AND SALE AREA:**

All timber, except trees marked with blue paint or bounded out by yellow leave tree area tags, and down timber existing more than 5 years from the day of sale, bounded by the following: white timber sale boundary tags, and the 234-1 Road in Unit #1;

All timber marked with orange right of way tags, except that title to timber within the right of way tags is not conveyed to the Purchaser unless the road segment is actually constructed;

All forest products above on part(s) of Sections 21 all in Township 14 North, Range 6 East, W.M., containing 45 acres, more or less.

**CERTIFICATION:** This sale is certified under the Sustainable Forestry Initiative® program Standard (cert no: PwC-SFIFM-513) and FSC 100% raw materials under the Forest Stewardship Council® Standard (cert no: BV-FM/COC-080501).

**ESTIMATED SALE VOLUMES AND QUALITY:**

Species	Avg DBH	Ring Count	Total MBF	MBF by Grade								
				1P	2P	3P	SM	1S	2S	3S	4S	UT
Douglas fir	13.9	8	1,075						460	382	220	13
Hemlock	10.4	9	432						47	174	179	32
Red cedar	11.4		35							15	20	
Red alder	13		19							1	18	
Cottonwood	16.5		9					4	4		1	
Sale Total			1,570									

**MINIMUM BID:** \$442,000.00 **BID METHOD:** Sealed Bids

**PERFORMANCE SECURITY:** \$100,000.00 **SALE TYPE:** Lump Sum

**EXPIRATION DATE:** October 31, 2021 **ALLOCATION:** Export Restricted

**BID DEPOSIT:** \$44,200.00 or Bid Bond. Said deposit shall constitute an opening bid at the appraised price.

**HARVEST METHOD:** Harvest activities are estimated to be 75 percent uphill cable, and 25 percent ground based harvest. Cable or ground based equipment, with cable-tethered equipment limited to sustained slopes 75 percent or less, self-leveling equipment limited to sustained slopes 60 percent and less and all other ground based equipment limited to sustained slopes 45 percent or less. Yarding may be restricted during wet weather if rutting becomes excessive, per clause H-017.



## TIMBER NOTICE OF SALE

---

Falling, yarding and timber haul will not be permitted from November 1 to May 15, nor on weekends, or State recognized holidays, unless authority to do so is granted, in writing, by the Contract Administrator. If permission is granted to operate from November 1 to May 15, preventative measures may be required to protect water, soils, roads and other forest assets.

### **ROADS:**

19.34 stations of optional construction. 97.67 stations of required prehaul maintenance. 5.16 stations of abandonment, if built. Purchaser maintenance on the 234-1 from station 31+00 to 70+00, 234-1-2, 234-1-3 roads. Designated maintenance on all other roads used.

Rock for this proposal can be obtained from the State owned Plum Pit and/or Iron Horse Pit or any commercial rock source at the Purchaser's expense. Rock source development will be required per Road Plan clauses 6-10, 6-12 and as specified in the Rock Source Development Plan.

Road construction and rock haul will not be permitted from November 1 to May 15, nor on weekends or State recognized holidays, unless authority to do so is granted, in writing, by the Contract Administrator. If permission is granted to operate from November 1 to May 15, the Purchaser shall comply with a maintenance plan per Road Plan clause 1-26.

### **ACREAGE DETERMINATION**

#### **CRUISE METHOD:**

Unit acreage was determined by traversing boundaries by GPS. Right of way acreage was determined by multiplying length times width. GPS data files are available upon request by emailing [audrey.mainwaring@dnr.wa.gov](mailto:audrey.mainwaring@dnr.wa.gov). See cruise narrative for cruise method.

### **FEES:**

\$26,690.00 is due on day of sale. \$9.00 per MBF is due upon removal. These are in addition to the bid price.

### **SPECIAL REMARKS:**

Purchaser shall cut all vine maple within Unit #1, leaving a stump no more than 12 inches in height.

In addition to the above restrictions, wildlife timing restrictions will be in effect within the northern portion of the unit and right of way as shown as the timing restriction area on the timber sale map. Falling, yarding, heavy equipment operation, and road construction activities within the restricted area will not be permitted from 1 hour before sunrise to 2 hours after sunrise and 1 hour before sunset to 1 hour after sunset from April 1 through August 31. This restriction does not apply to the hauling of timber, rock or equipment.

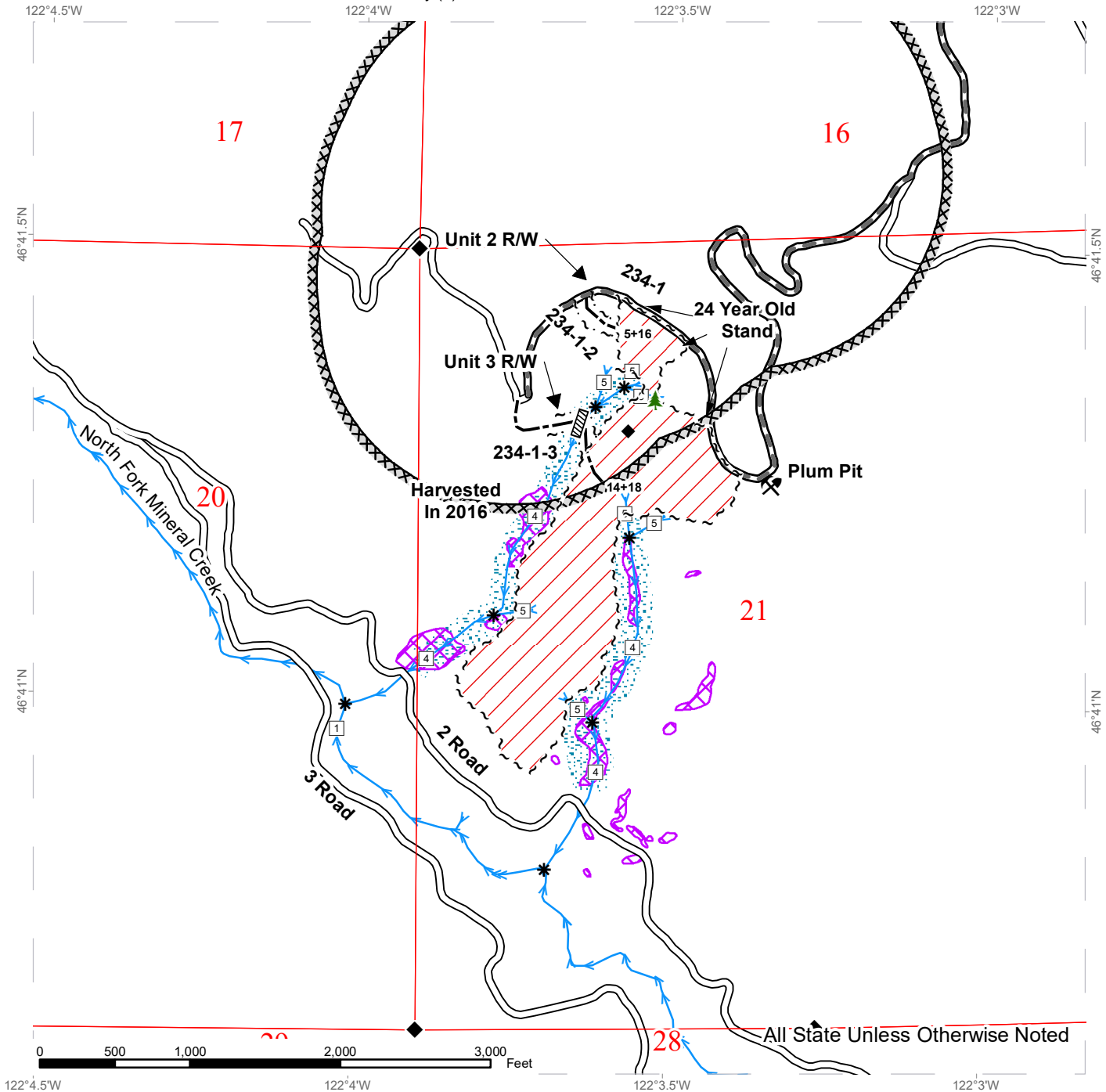
It may be possible to hang tailholds across North Fork Mineral Creek, or the 2 and 3 roads with prior written approval from the Contract Administrator. If cables are strung over the 2 or 3 roads when they are open to other traffic, the Purchaser shall comply with a safety plan approved by the Contract Administrator.

See map for gate locations. Gate keys may be obtained by contacting the South Puget Sound Region Office at 360-825-1631 or by contacting Andrew Reed at 360-481-9597.

# TIMBER SALE MAP

**SALE NAME:** DINGO DANCE  
**AGREEMENT #:** 30-095917  
**TOWNSHIP(S):** T14R6E  
**TRUST(S):** Common School and Indemnity (3)

**REGION:** South Puget Sound Region  
**COUNTY(S):** Lewis  
**ELEVATION RGE:** 2320-3480

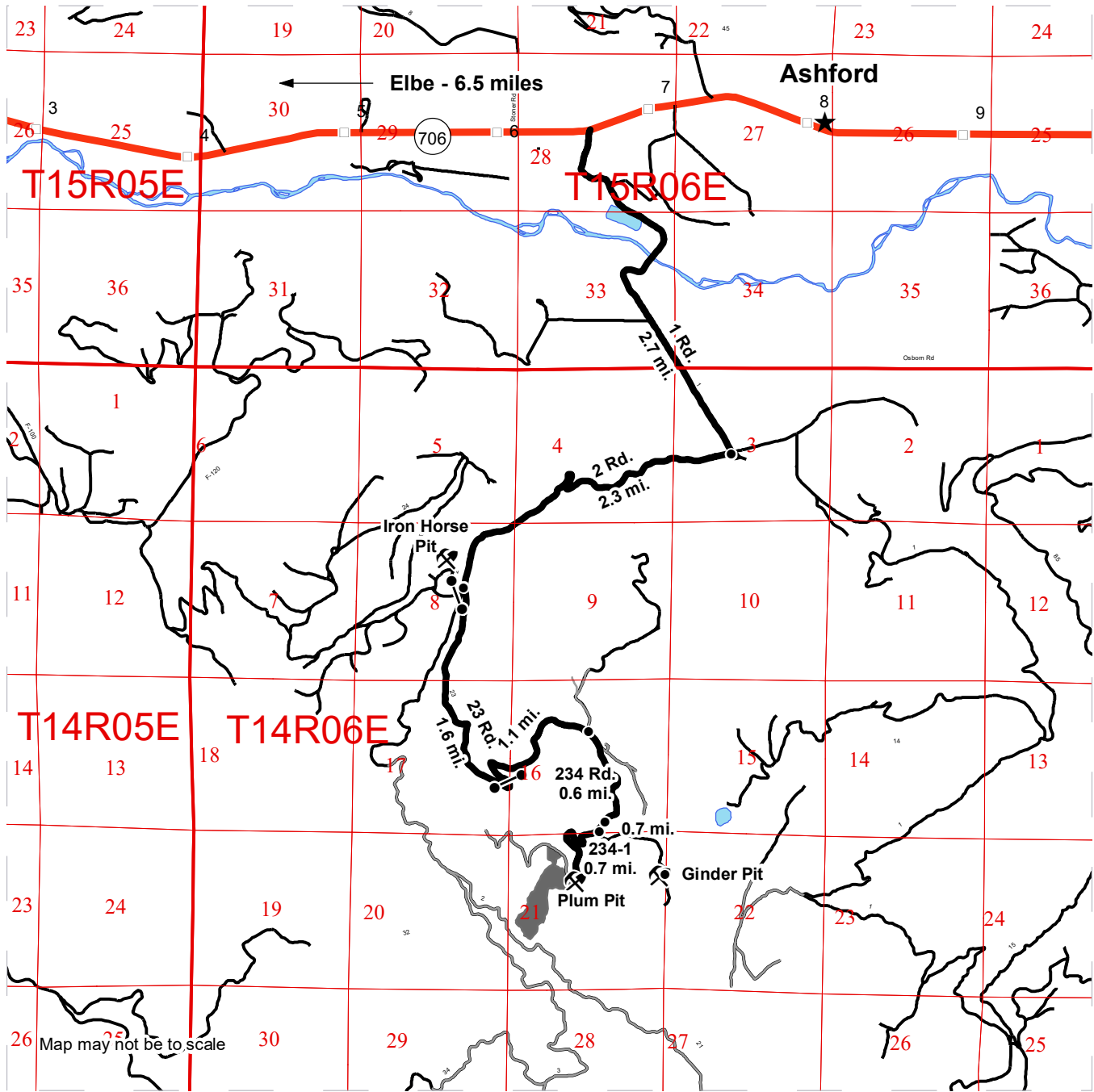


	Variable Retention Harvest		Existing Roads		Stream Type
	Tailhold Exclusion Area		Required Pre-Haul Maintenance		Stream Type Break
	Riparian Mgt Zone		Optional Construction		Culvert
	Sale Boundary Tags		Timing Restriction		Leave Tree Area <1/4-acre
	Right of Way Tags		Streams		Rock Pit
	Public Land Survey Sections				Survey Monument

# DRIVING MAP

**SALE NAME:** DINGO DANCE  
**AGREEMENT#:** 30-095917  
**TOWNSHIP(S):** T14R6E  
**TRUST(S):** Common School and Indemnity (3)

**REGION:** South Puget Sound Region  
**COUNTY(S):** Lewis  
**ELEVATION RGE:** 2320-3480



- Timber Sale Unit
- Haul Route
- Other Road
- Milepost Markers
- Distance Indicator
- Rock Pit
- Town
- Gate (Lock CJ-18)

**DRIVING DIRECTIONS:**  
 From Elbe, drive east on SR-706 for approximately 6.5 miles. Turn right (south) on the 1 Rd. for 2.7 miles. Turn right (west) onto the 2 Rd. and follow for 2.3 miles. Turn left onto the 23 Rd. and follow for approximately 1.6 miles to the 23 Rd. gate. Continue for 1.1 miles. Turn right onto the 234 Rd. To reach the timber sale, from the 234 Rd. turn right onto the 234-1 Rd. and follow for 0.7 miles.

**Ginder Pit:** From the 234 Rd. and 234-1 Rd. intersection continue another .7 miles down the 234 Rd.

**Plum Pit:** From the 234 Rd. turn right onto the 234-1 Rd. and follow for 0.7 miles.

**Iron Horse Pit:** From the 2 Rd. turn right onto the 24 Rd. After 0.2 miles, turn right onto the 241 Rd. and follow for 0.25 miles. Follow for approximately 0.6 miles.



TIMBER NOTICE OF SALE

SALE NAME: RUSTY CAGE

AGREEMENT NO: 30-97492

AUCTION: May 30, 2019 starting at 10:00 a.m., COUNTY: Lewis
Pacific Cascade Region Office, Castle Rock, WA

SALE LOCATION: Sale located approximately 12 miles southwest of Mossyrock

PRODUCTS SOLD AND SALE AREA:

All timber, except trees marked with blue paint, trees bound out by yellow "Leave Tree Area" tags with pink flagging, snags, and all down timber existing 5 years prior to the day of sale, bound by the following: white "Timber Sale Boundary" tags and pink flagging, white carsonite posts along private property, and the W-540 road in Unit 1; white "Timber Sale Boundary" tags and pink flagging, reprod, and white carsonite posts along private property in Unit 2; white "Timber Sale Boundary" tags and pink flagging, reprod, private property, the W-540 and the W-546A Roads in Unit 3; All trees marked with a single band of orange paint in Unit 4 (pit expansion); All timber bound by orange "Right-of-Way" tags in Units 5, 6, and 7 if the roads is the roads are built on part(s) of Sections 13, 14 and 24 all in Township 11 North, Range 2 East, W.M., containing 128 acres, more or less.

CERTIFICATION: This sale is certified under the Sustainable Forestry Initiative® program Standard (cert no: PwC-SFIFM-513)

ESTIMATED SALE VOLUMES AND QUALITY:

Table with columns: Species, Avg DBH, Ring Count, Total MBF, and MBF by Grade (1P, 2P, 3P, SM, 1S, 2S, 3S, 4S, UT). Rows include Hemlock, Douglas fir, Red alder, Red cedar, Maple, Cottonwood, and Sale Total.

MINIMUM BID: \$1,154,000.00 BID METHOD: Sealed Bids

PERFORMANCE SECURITY: \$100,000.00 SALE TYPE: Lump Sum

EXPIRATION DATE: May 31, 2021 ALLOCATION: Export Restricted

BID DEPOSIT: \$115,400.00 or Bid Bond. Said deposit shall constitute an opening bid at the appraised price.

HARVEST METHOD: Cable, and Shovel. This sale is estimated to be 80% shovel yarding and 20% cable/cable assist yarding. A detailed felling and yarding plan shall be required prior to any harvest activities. Ground-based yarding is restricted to slopes of 45% or less. Ground based yarding equipment shall not operate during dry soil conditions. For additional harvest requirements, refer to the H-140 clause in the contract. Ground Based Yarding will not be permitted from November 1 to April 30 unless authorized in writing by the Contract Administrator.



## TIMBER NOTICE OF SALE

---

**ROADS:** 60.85 stations of optional construction. 225.55 stations of required pre-haul maintenance. 44.30 stations of required post haul maintenance. Rock for construction, reconstruction, and pre-haul maintenance under this contract may be obtained at no cost to the Purchaser from the following rock source; from the W-545 Pit located in Section 13, Township 11 North, Range 02 East, WM. Rock used in accordance with quantities on the ROCK LIST may also be obtained from any commercial source at the Purchaser's expense and subject to approval in writing by the Contract Administrator before their use. All road work will not be permitted from November 1 to April 30 unless authorized in writing by the Contract Administrator. The hauling of forest products will not be permitted from November 1 to April 30 unless authorized in writing by the Contract Administrator for all roads.

### ACREAGE DETERMINATION

**CRUISE METHOD:** The sale acres were determined by GPS. The sale area was cruised using a variable plot method for Units 1, 2, and 3 and 100% method for Units 4, 5, 6, and 7.

**FEES:** \$77,760.00 is due on day of sale. \$9.00 per MBF is due upon removal. These are in addition to the bid price.

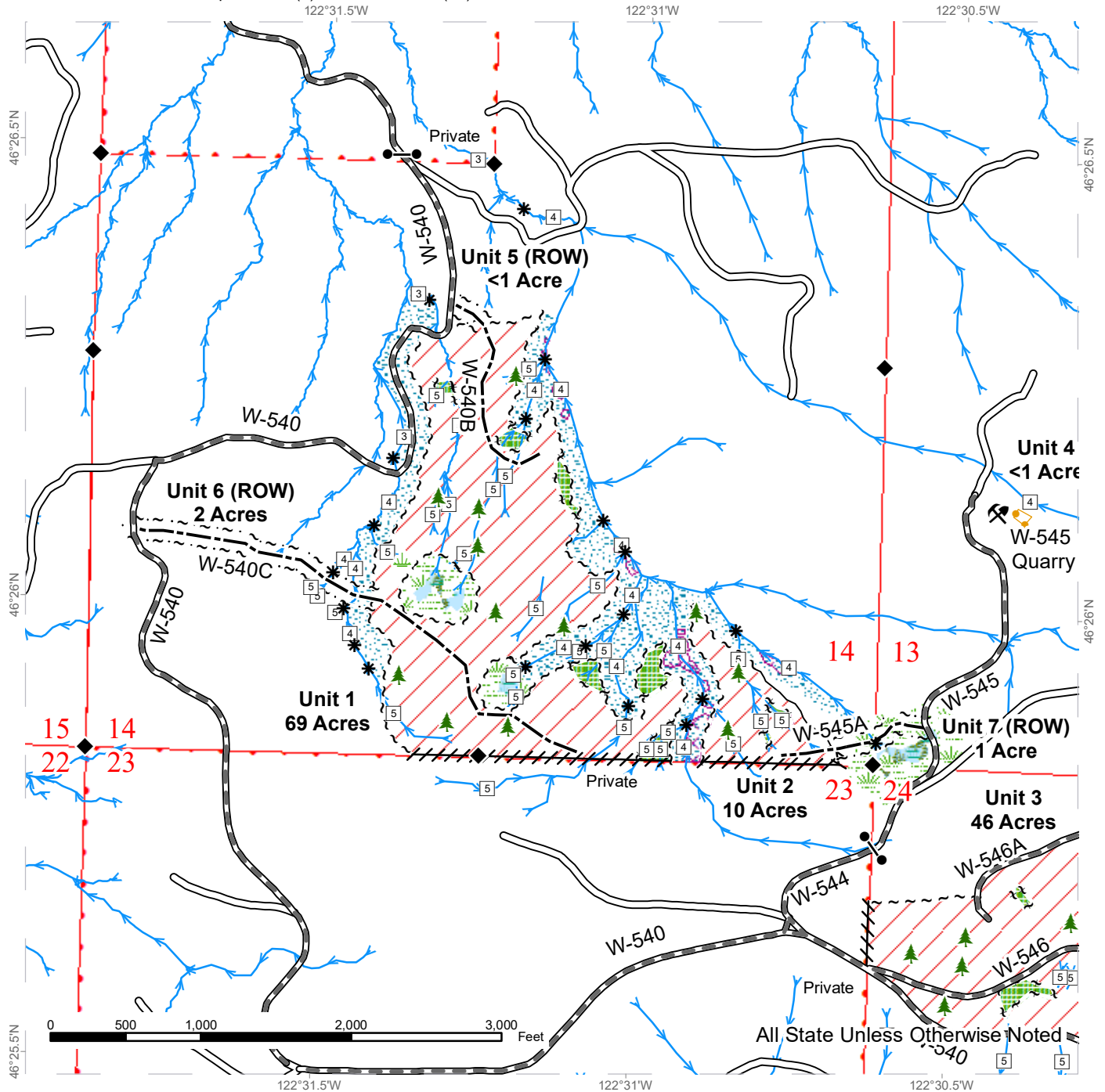
**SPECIAL REMARKS:** This sale has approximately 764 MBF of high quality 2 saw DF, 127 MBF of high quality 3 saw DF, 853 MBF of high quality 2 saw WH, and 220 MBF of high quality 3 saw WH, see cruise for details. PCP 1-1 gate keys may be obtained from the Pacific Cascade Region office. No operations or hauling shall occur on any weekends or State recognized holidays. No hauling between 7pm to 7am on Private Drive.



# TIMBER SALE MAP

**SALE NAME:** RUSTY CAGE  
**AGREEMENT #:** 30-097492  
**TOWNSHIP(S):** T11R02E  
**TRUST(S):** Capitol Grant(7), Scientific School(10)

**REGION:** Pacific Cascade Region  
**COUNTY(S):** LEWIS  
**ELEVATION RGE:** 1404-2488

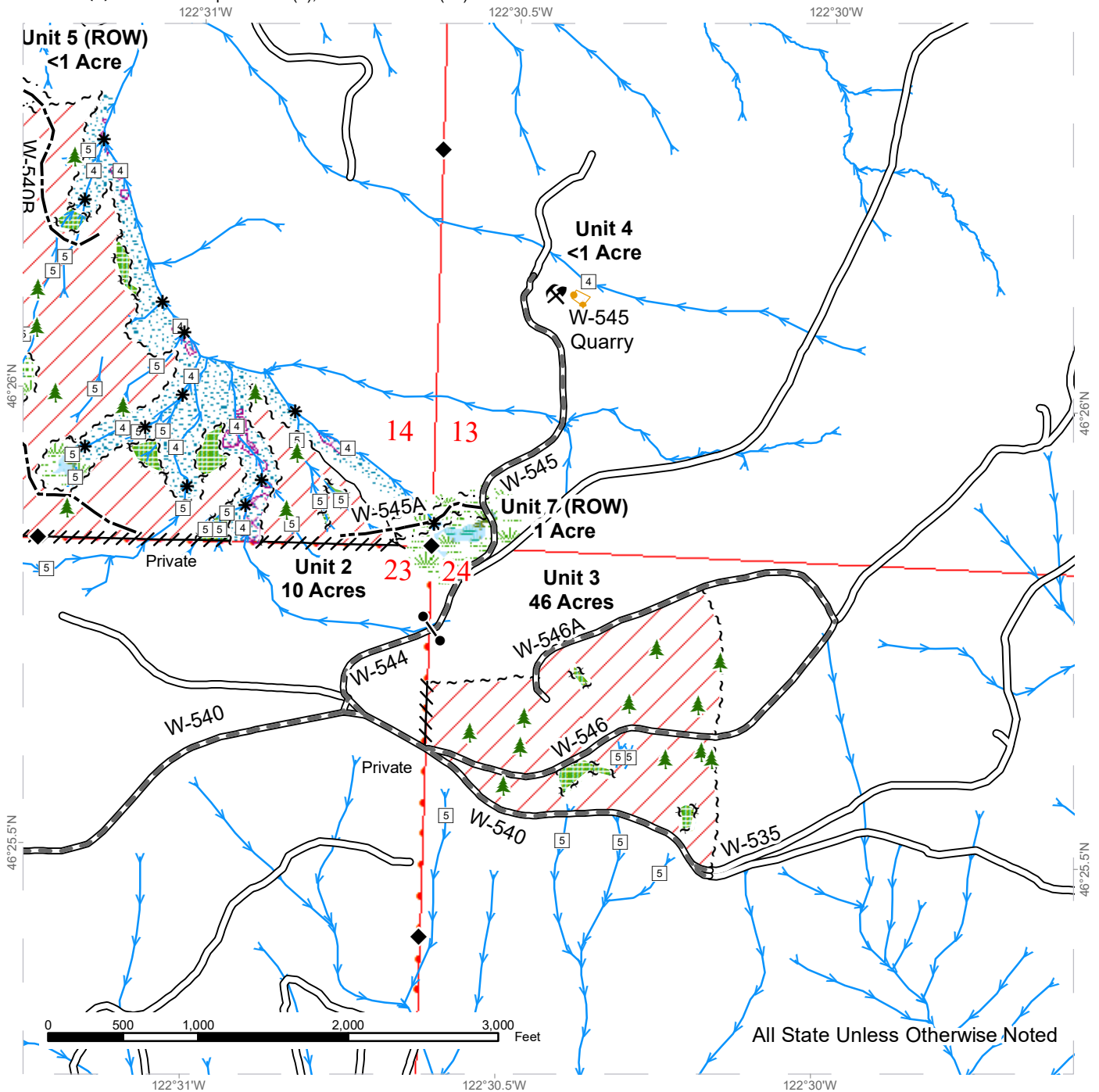


Variable Retention Harvest	Sale Boundary Tags	Existing Roads	Streams
Leave Tree Area	Timber Type Change	Required Pre-Haul Maintenance	Stream Type
Riparian Mgt Zone	Flag Line	Optional Construction	Stream Type Break
Forested Wetland	Take / Removal Trees	Leave Tree Tags	Gate (PCP 1-1)
Wetland Mgt Zone	Right of Way Tags	Leave Tree Area <1/4-acre	Rock Pit
Tailhold Restriction Area (Potentially Unstable Slopes)		Wetland Mgt Zone	Survey Monument
Non-Tradeable Leave Tree Area			

# TIMBER SALE MAP

**SALE NAME:** RUSTY CAGE  
**AGREEMENT #:** 30-097492  
**TOWNSHIP(S):** T11R02E  
**TRUST(S):** Capitol Grant(7), Scientific School(10)

**REGION:** Pacific Cascade Region  
**COUNTY(S):** LEWIS  
**ELEVATION RGE:** 1404-2488



All State Unless Otherwise Noted

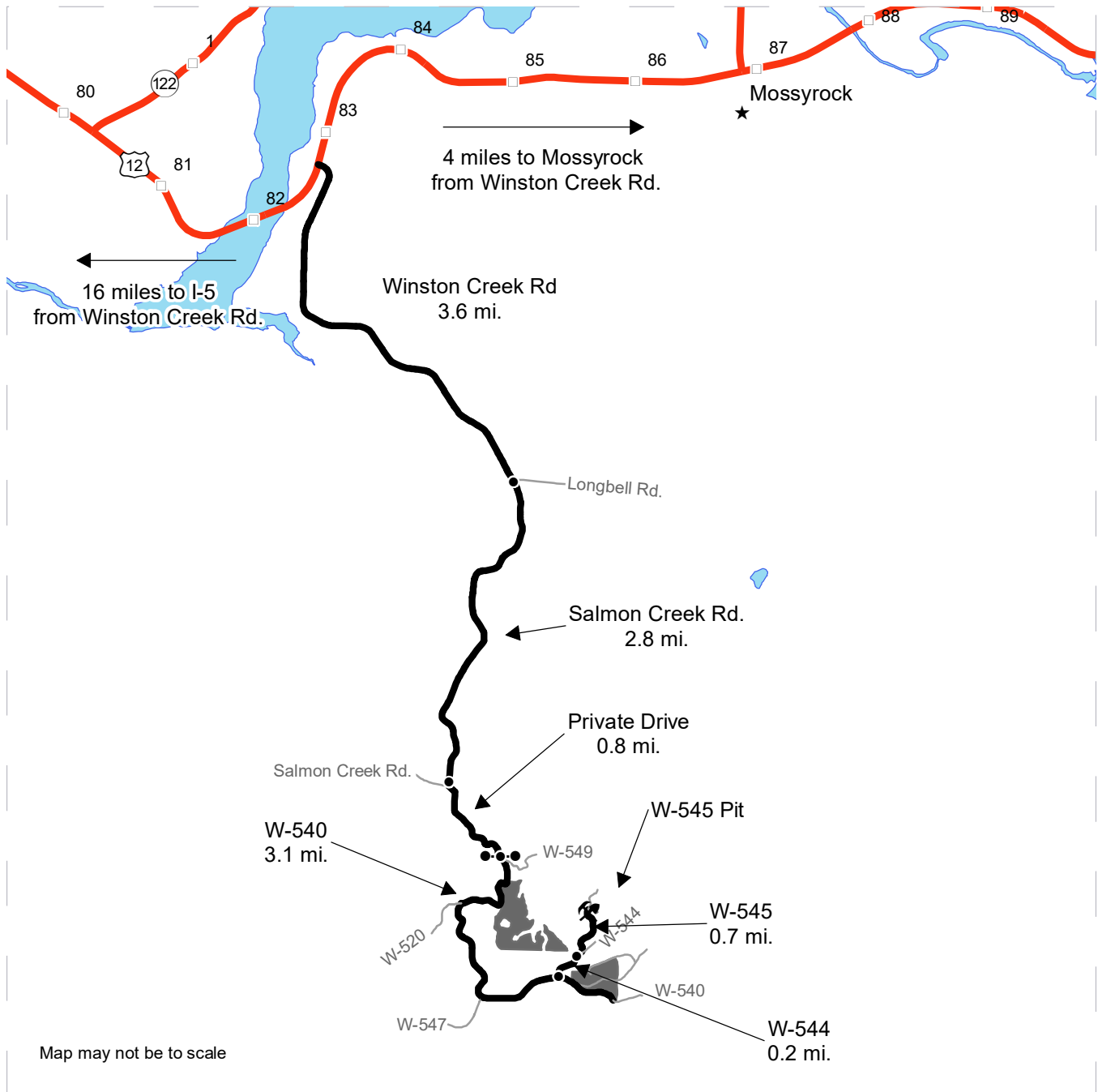
Variable Retention Harvest	Sale Boundary Tags	Existing Roads	Streams
Leave Tree Area	Timber Type Change	Required Pre-Haul Maintenance	Stream Type
Riparian Mgt Zone	Flag Line	Optional Construction	Stream Type Break
Forested Wetland	Take / Removal Trees	Leave Tree Tags	Gate (PCP 1-1)
Wetland Mgt Zone	Right of Way Tags	Leave Tree Area <1/4-acre	Rock Pit
Tailhold Restriction Area (Potentially Unstable Slopes)		Survey Monument	
Non-Tradeable Leave Tree Area			



# DRIVING MAP

**SALE NAME:** RUSTY CAGE  
**AGREEMENT#:** 30-097492  
**TOWNSHIP(S):** T11R02E  
**TRUST(S):** Capitol Grant(7), Scientific School(10)

**REGION:** Pacific Cascade Region  
**COUNTY(S):** LEWIS  
**ELEVATION RGE:** 1404-2488



- Timber Sale Unit
- Haul Route
- Other Road
- Milepost Markers
- Distance Indicator
- Gate (PCP 1-1)
- Rock Pit

**DRIVING DIRECTIONS:**

See attached Driving Directions



## **DRIVING DIRECTIONS RUSTY CAGE TBS:**

From US Highway 12 (milepost 82.8):

Turn right (south) onto Winston Creek Road and continue for 3.6 miles.

Road name changes to Salmon Creek Road- continue following for 2.8 miles

Turn left (south) onto Private Drive and continue for 0.8 miles. Continue straight through the DNR yellow gate/State Land property line (requires PCP 1-1 key) onto the W-540 road.

Unit 5 (ROW) is on the left 0.2 miles past the gate.

Unit 1 is on the left 0.8 miles past the gate.

Unit 6 (ROW) is on the left 0.9 miles past the gate.

Continue for 3.5 miles from the DNR gate on the W-540 road to Unit 3 on the left (north) side of the W-540.

Continue on the W-540 road for 3.1 miles past the DNR gate to the W-544 road.

Turn left on the W-544 road and continue for 0.2 miles.

Stay left and continue for 0.7 miles on the W-545 road to the W-545 Pit, Unit 3, Unit 4, and Unit 7 (ROW).



**TIMBER NOTICE OF SALE**

**SALE NAME:** SADDLE MOUNTAIN

**AGREEMENT NO:** 30-096776

**AUCTION:** May 28, 2019 starting at 10:00 a.m., **COUNTY:** Mason  
South Puget Sound Region Office, Enumclaw, WA

**SALE LOCATION:** Sale located approximately 11 miles northwest of Hoodspport.

**PRODUCTS SOLD AND SALE AREA:** All timber, except trees marked with blue paint or bounded out by yellow leave tree area tags bounded by the following: white timber sale boundary tags, timber type change marked with pink flagging and the 1200 Road in Unit #1; white timber sale boundary tags, timber type change marked with pink flagging and the 1263 and 1280 roads in Unit #2 on part(s) of Sections 15, 16, 21 and 22 all in Township 23 North, Range 4 West, W.M., containing 155 acres, more or less.

**CERTIFICATION:** This sale is certified under the Sustainable Forestry Initiative® program Standard (cert no: PwC-SFIFM-513)

**ESTIMATED SALE VOLUMES AND QUALITY:**

Species	Avg DBH	Ring Count	Total MBF	MBF by Grade								
				1P	2P	3P	SM	1S	2S	3S	4S	UT
Douglas fir	16.3	8	5,743				116		3,147	1,620	837	23
Hemlock	12.5	9	351						102	80	160	9
Red cedar	17.5		84							71	12	1
Maple	16.2		24						20	4		
Sale Total			6,202									

**MINIMUM BID:** \$2,199,000.00 **BID METHOD:** Sealed Bids

**PERFORMANCE SECURITY:** \$100,000.00 **SALE TYPE:** Lump Sum

**EXPIRATION DATE:** October 31, 2020 **ALLOCATION:** Export Restricted

**BID DEPOSIT:** \$219,900.00 or Bid Bond. Said deposit shall constitute an opening bid at the appraised price.

**HARVEST METHOD:** Harvest activities are estimated to be 92 percent uphill cable, and 8 percent ground based harvest. Cable or ground based equipment, with cable-tethered equipment limited to sustained slopes 80 percent or less, self-leveling equipment limited to sustained slopes 65 percent and less, any ground based equipment limited to sustained slopes 45 percent or less and non-tracked ground based equipment limited to sustained slopes of 35 percent or less. Yarding may be restricted during wet weather if rutting becomes excessive, per clause H-017.

Falling, yarding and timber haul will not be permitted on weekends or State recognized holidays, unless approved in writing by the Contract Administrator.

**ROADS:** 384.95 stations of required pre-haul maintenance. 41.62 stations of optional pre-haul maintenance. Purchaser maintenance on all roads used.



## TIMBER NOTICE OF SALE

Rock for this proposal can be obtained from the State owned Saddle Pit at no cost to the Purchaser or any commercial rock source at the Purchaser's expense.

Road construction equipment will not be permitted on weekends or State recognized holidays, unless approved in writing by the Contract Administrator.

### **ACREAGE DETERMINATION**

**CRUISE METHOD:** Acreage was determined by traversing boundaries by GPS and multiplying length times width. Traverse GPS data files are available upon request by emailing [audrey.mainwaring@dnr.wa.gov](mailto:audrey.mainwaring@dnr.wa.gov). See cruise narrative for cruise method.

**FEES:** \$105,434.00 is due on day of sale. \$9.00 per MBF is due upon removal. These are in addition to the bid price.

**SPECIAL REMARKS:** This sale contains high quality Douglas fir logs and poles, see Cruise for details.

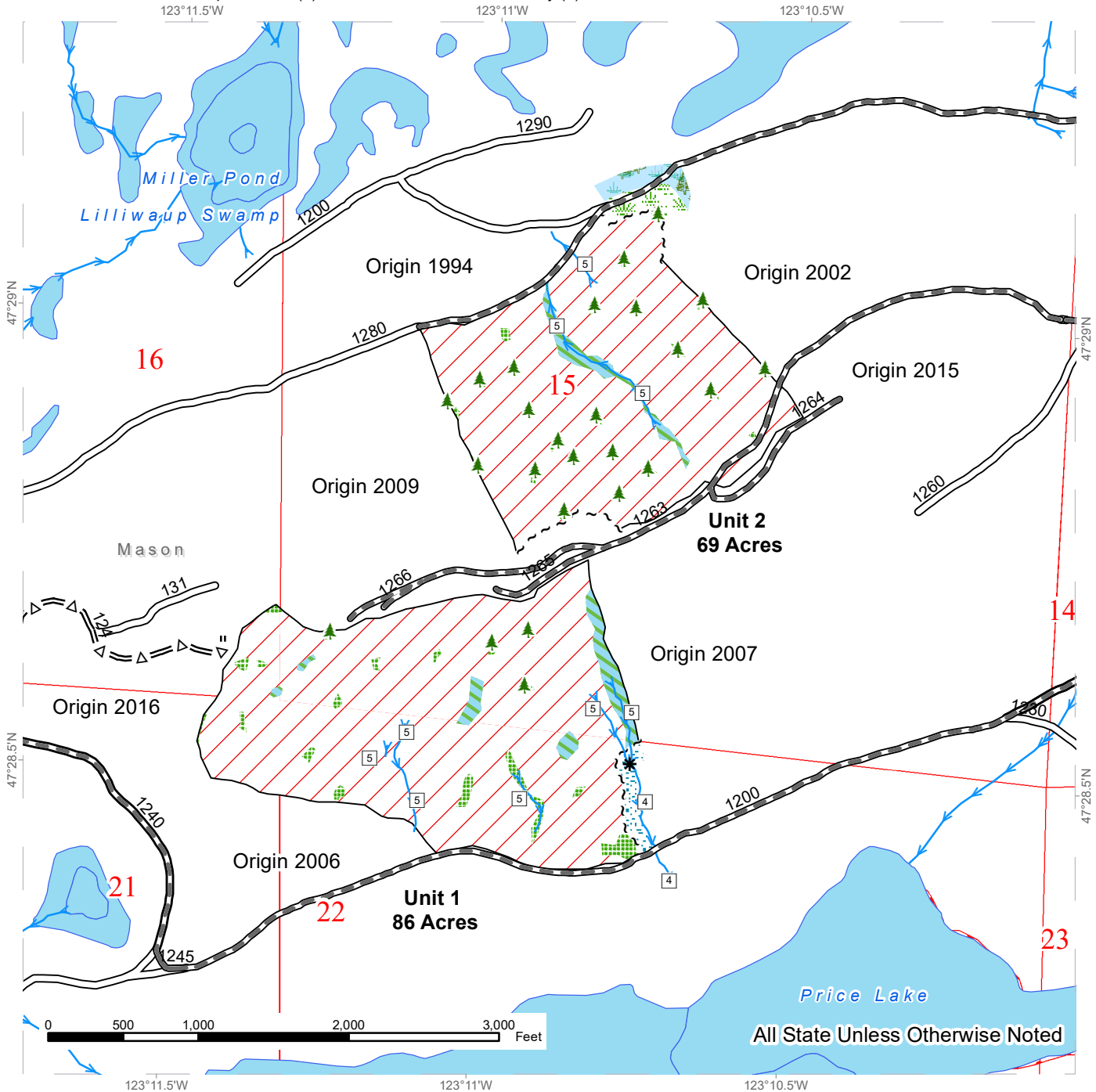
Purchaser shall cut all vine maple within the harvest units, leaving a stump no more than 12 inches in height.

See map for gate locations. Gate keys may be obtained by contacting the South Puget Sound Region Office at 360-825-1631 or by contacting John Coble at 360-801-6915.

# TIMBER SALE MAP

**SALE NAME:** SADDLE MOUNTAIN  
**AGREEMENT #:** 30-096776  
**TOWNSHIP(S):** T23R4W  
**TRUST(S):** Capitol Grant (7), Common School and Indemnity (3)

**REGION:** South Puget Sound Region  
**COUNTY(S):** Mason  
**ELEVATION RGE:** 720-1840



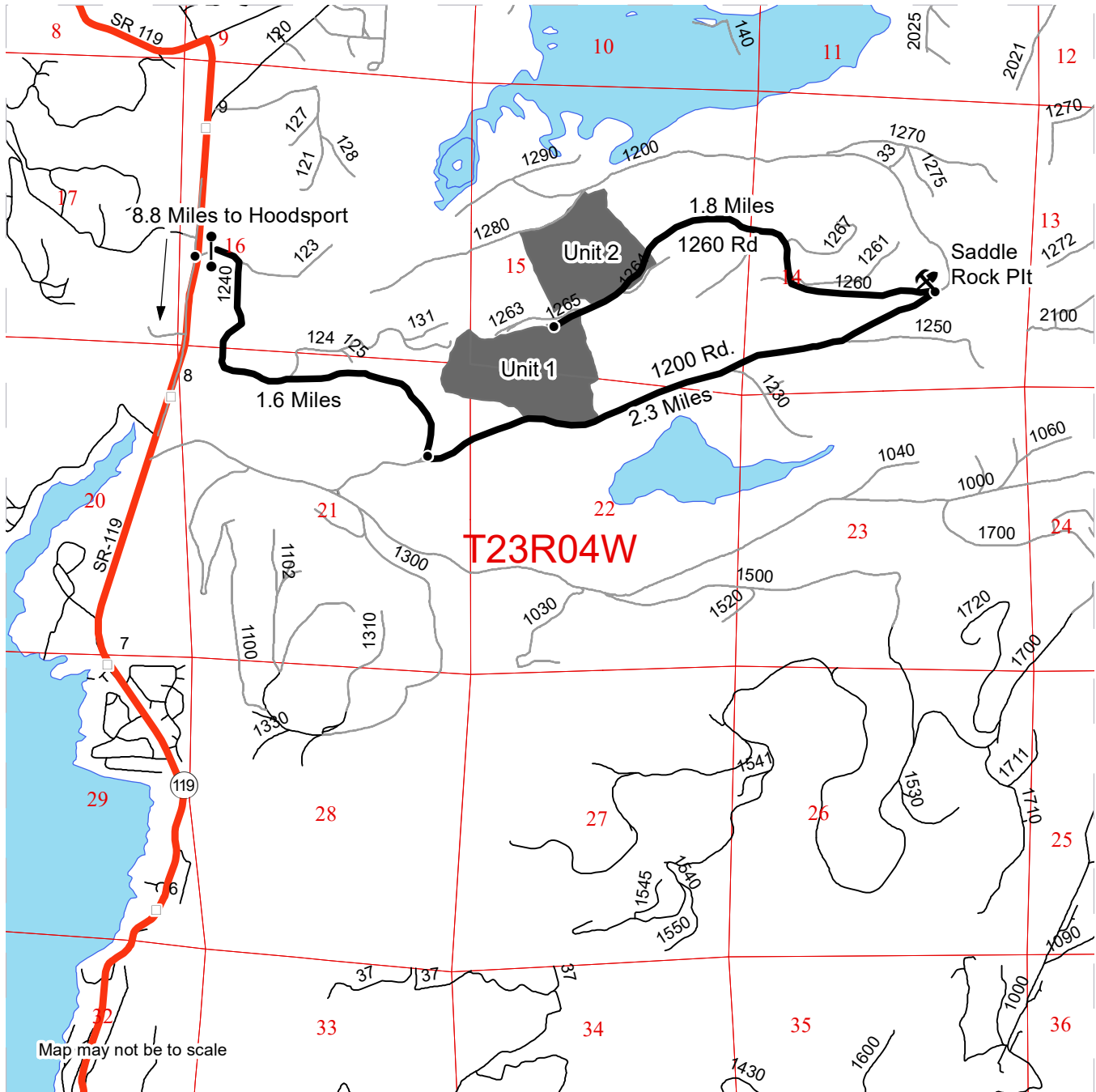
~ ~ ~	Sale Boundary Tags	—	Existing Roads		Leave Tree Area
—	Timber Type Change	—	Required Pre-Haul Maintenance		Leave Tree Area <1/4-acre
/ /	Variable Retention Harvest	=Δ=	Optional Pre-Haul Maintenance		Non-Tradeable Leave Trees
	Riparian Mgt Zone	4	Stream Type 4		
	Forested Wetland	5	Stream Type 5		
	Wetland Mgt Zone	*	Stream Break		
		→	Streams		



# DRIVING MAP

**SALE NAME:** SADDLE MOUNTAIN  
**AGREEMENT#:** 30-096776  
**TOWNSHIP(S):** T23R4W  
**TRUST(S):** Capitol Grant (7), Common School and Indemnity (3)

**REGION:** South Puget Sound Region  
**COUNTY(S):** Mason  
**ELEVATION RGE:** 720-1840



- Timber Sale Unit
- Viewing Route
- Other Road
- Milepost Markers
- Distance Indicator
- Gate (383 Key)
- Rock Pit

**DRIVING DIRECTIONS:**

From Hoodspport: Drive north on SR-119 for 8.8 miles. Turn east on 123 Road and drive 1.6 miles. Turn east on 1200 Road and drive 0.5 miles to Unit 1. Continue on the 1200 Road for 1.8 miles to the Saddle Rock Pit. At the Pit turn west on the 1260 Road for 1.8 Miles to Unit 2.





TIMBER NOTICE OF SALE

SALE NAME: Q LONG RIDGE

AGREEMENT NO: 30-98219

AUCTION: May 28, 2019 starting at 10:00 a.m., Northeast Region Office, Colville, WA

COUNTY: Okanogan

SALE LOCATION: Sale located approximately 12 miles west of Loomis, WA.

PRODUCTS SOLD AND SALE AREA:

All green conifer species (excluding ponderosa pine) 7 inches and greater in diameter at breast height not banded with orange paint, except for leave trees bounded by yellow leave tree area tags in Units 1, 2, 3, 4, 5, 6, 7, 8, 9, 10, 11 and 12 bounded by white Management Unit Boundary tags; and all right of way timber banded with purple paint and bounded by orange right of way boundary tags on part(s) of Sections 26, 27, 32, 33, 34 and 35 all in Township 39 North, Range 24 East, W.M., containing 561 acres, more or less.

CERTIFICATION: This sale is certified under the Sustainable Forestry Initiative® program Standard (cert no: PwC-SFIFM-513)

ESTIMATED SALE VOLUMES AND QUALITY:

Table with columns: Species, Avg DBH, Ring Count, Total MBF, and MBF by Grade (P, SM, 1S, 2S, 3S, 4S, 5S, 6S, UT). Rows include Douglas fir, Spruce, Lodgepole, Larch, and Sale Total.

MINIMUM BID: \$482,000.00

BID METHOD: Sealed Bids

PERFORMANCE SECURITY:

\$96,400.00

SALE TYPE: Lump Sum

EXPIRATION DATE: November 1, 2021

ALLOCATION: Export Restricted

BID DEPOSIT: \$48,200.00 or Bid Bond. Said deposit shall constitute an opening bid at the appraised price.

HARVEST METHOD: Ground-based Equipment, Rubber-tired Skidder, and Dozer. Falling and Yarding will not be permitted from March 1 to June 1 unless authorized in writing by the Contract Administrator due to spring breakup.

ROADS: 182.92 stations of required construction. 343.55 stations of required prehaul maintenance. 154.14 stations of required decommission. 44.23 stations of required abandonment. Purchaser shall install a 46 foot x 16 foot bridge provided by the state. Road construction will not be permitted from March 1 to June 1 unless authorized in writing by the Contract Administrator due spring breakup. The hauling of forest products will not be permitted from March 1 to June 1 unless authorized in writing by the Contract Administrator due to spring breakup.

ACREAGE DETERMINATION



## TIMBER NOTICE OF SALE

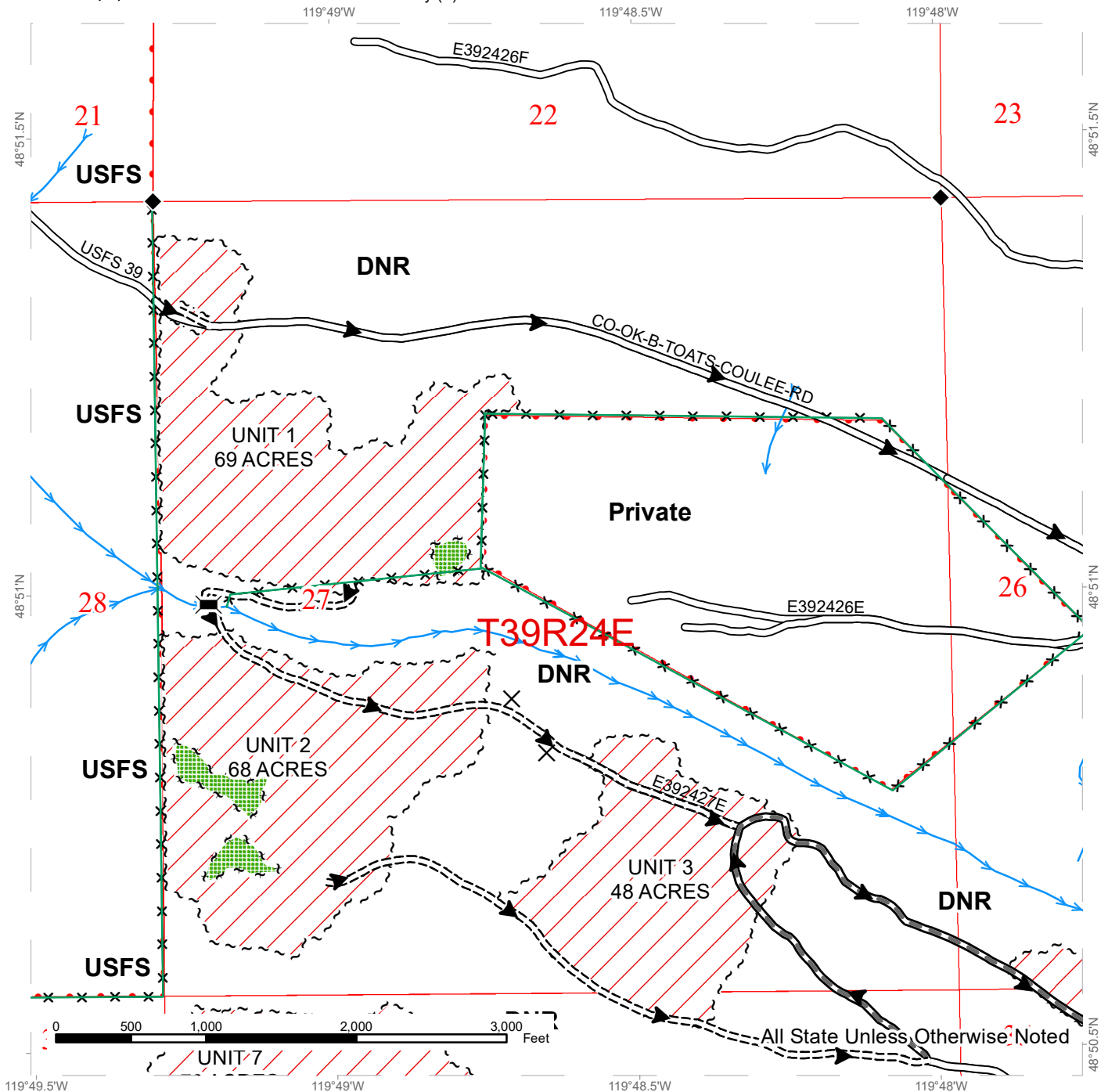
---

- CRUISE METHOD:** Acreage determined using GPS methods. Acreage shown above is net harvest acres in harvest units.. All species: 7.0 - 17.5 inches dbh has minimum top of 4.6 inch dib. All species 17.6 inches and greater dbh have a minimum top dib of 40% of dob at 16 feet or a 6 inch top whichever is greater. Utility wood: comprised of non-board foot volume and volume below the minimum top diameter of 5.0 inches or 40% of dob at 16 feet to a minimum of a 2.6 inch top.
- FEES:** \$82,671.00 is due on day of sale. \$9.00 per MBF is due upon removal. These are in addition to the bid price.
- SPECIAL REMARKS:** Purchaser will be required to removed existing fence and build approximately 1300 feet of new fence per contract clause H-140. Harvesting operations will not be permitted from March 1 to August 1 in Units 1 and 2 if an active northern goshawk nest is located within a 1/2 mile of these units during the year of harvest.

# TIMBER SALE MAP

**SALE NAME:** Q LONG RIDGE  
**AGREEMENT #:** 30-098219  
**TOWNSHIP(S):** T36R25E, T39R24E  
**TRUST(S):** Common School and Indemnity (3)

**REGION:** Northeast Region  
**COUNTY(S):** Okanogan  
**ELEVATION RGE:** 1788-5400



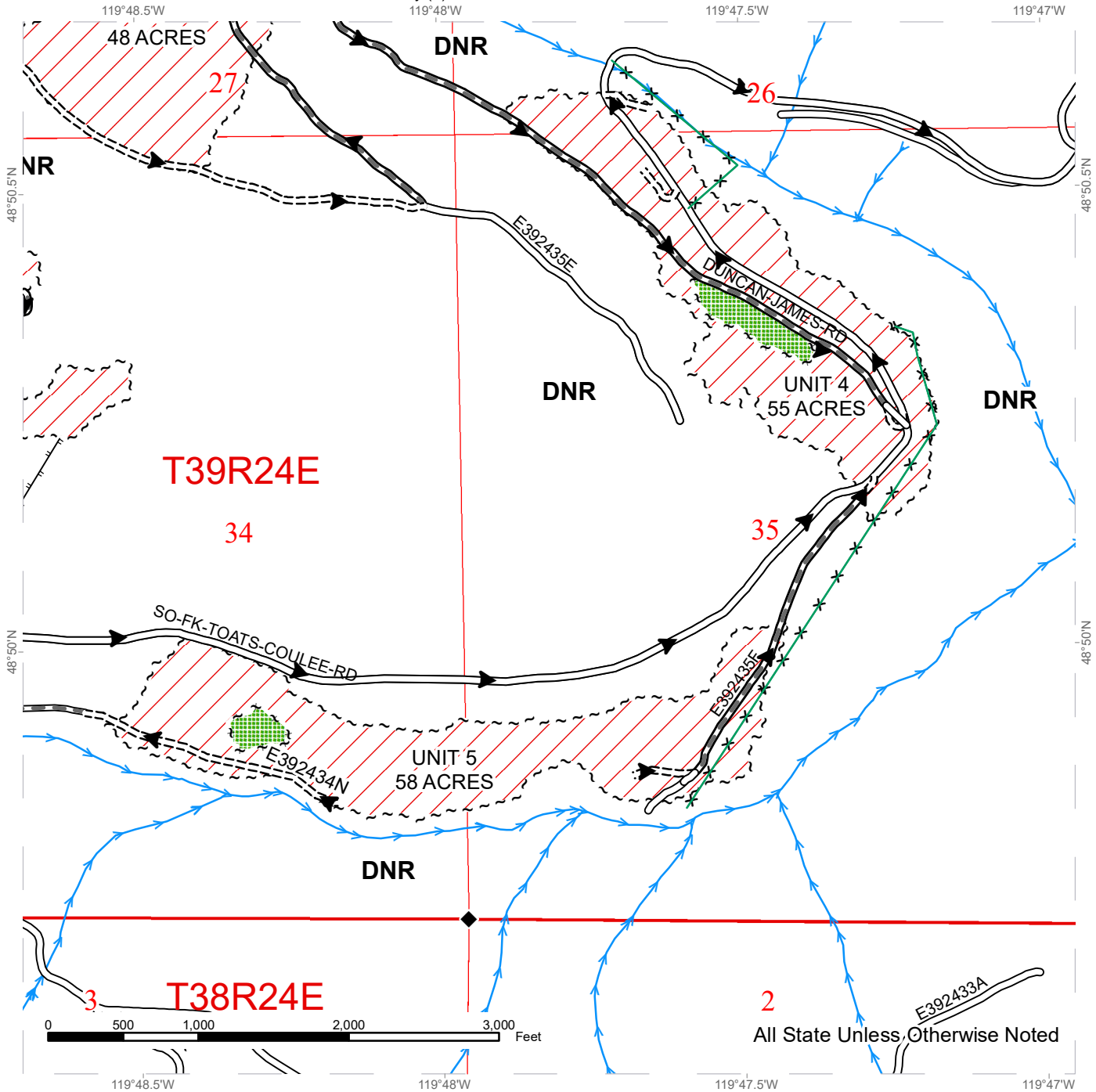
	Variable Retention Harvest		Existing Roads		Streams
	Leave Tree Area		Required Pre-Haul Maintenance		Survey Monument
	Mgmt Unit Boundary Tags		Required Construction		Bridge
	Leave Tree Tags		Haul_Route		Right of Way Take Trees
	Right of Way Tags = 1 acre		All State Unless Otherwise Noted		Fence
	Public Land Survey Sections				



# TIMBER SALE MAP

**SALE NAME:** Q LONG RIDGE  
**AGREEMENT #:** 30-098219  
**TOWNSHIP(S):** T36R25E, T39R24E  
**TRUST(S):** Common School and Indemnity (3)

**REGION:** Northeast Region  
**COUNTY(S):** Okanogan  
**ELEVATION RGE:** 1788-5400



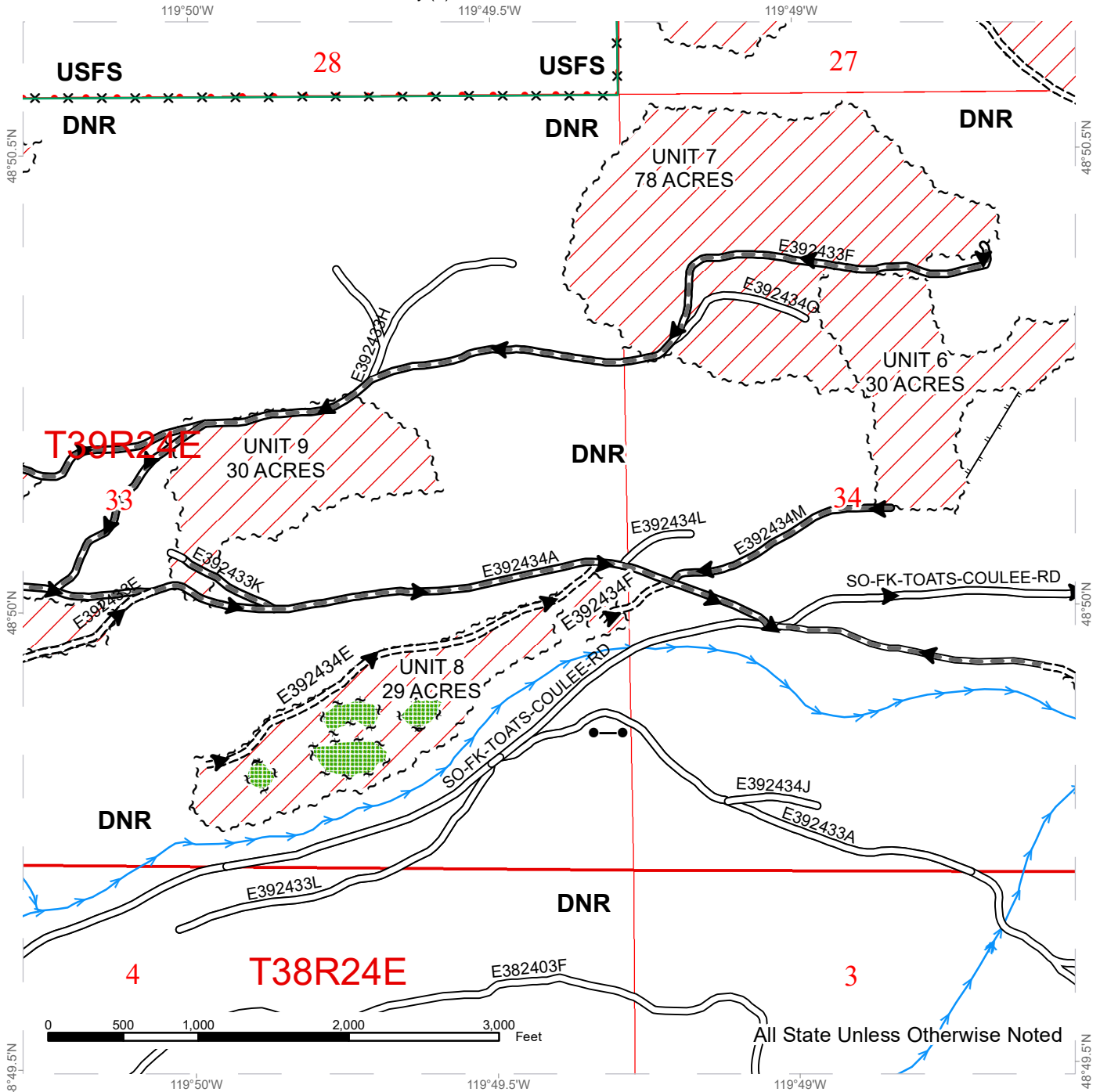
	Variable Retention Harvest		Existing Roads		Streams
	Leave Tree Area		Required Pre-Haul Maintenance		Survey Monument
	Mgmt Unit Boundary Tags		Required Construction		Fence
	Leave Tree Tags		Designated Skid Trail		Haul_Route
	Public Land Survey Sections				



# TIMBER SALE MAP

**SALE NAME:** Q LONG RIDGE  
**AGREEMENT #:** 30-098219  
**TOWNSHIP(S):** T36R25E, T39R24E  
**TRUST(S):** Common School and Indemnity (3)

**REGION:** Northeast Region  
**COUNTY(S):** Okanogan  
**ELEVATION RGE:** 1788-5400



Variable Retention Harvest	Existing Roads	Streams
Leave Tree Area	Required Pre-Haul Maintenance	Fence
Mgmt Unit Boundary Tags	Required Construction	Designated Skid Trail
Leave Tree Tags	Haul_Route	
Public Land Survey Sections		

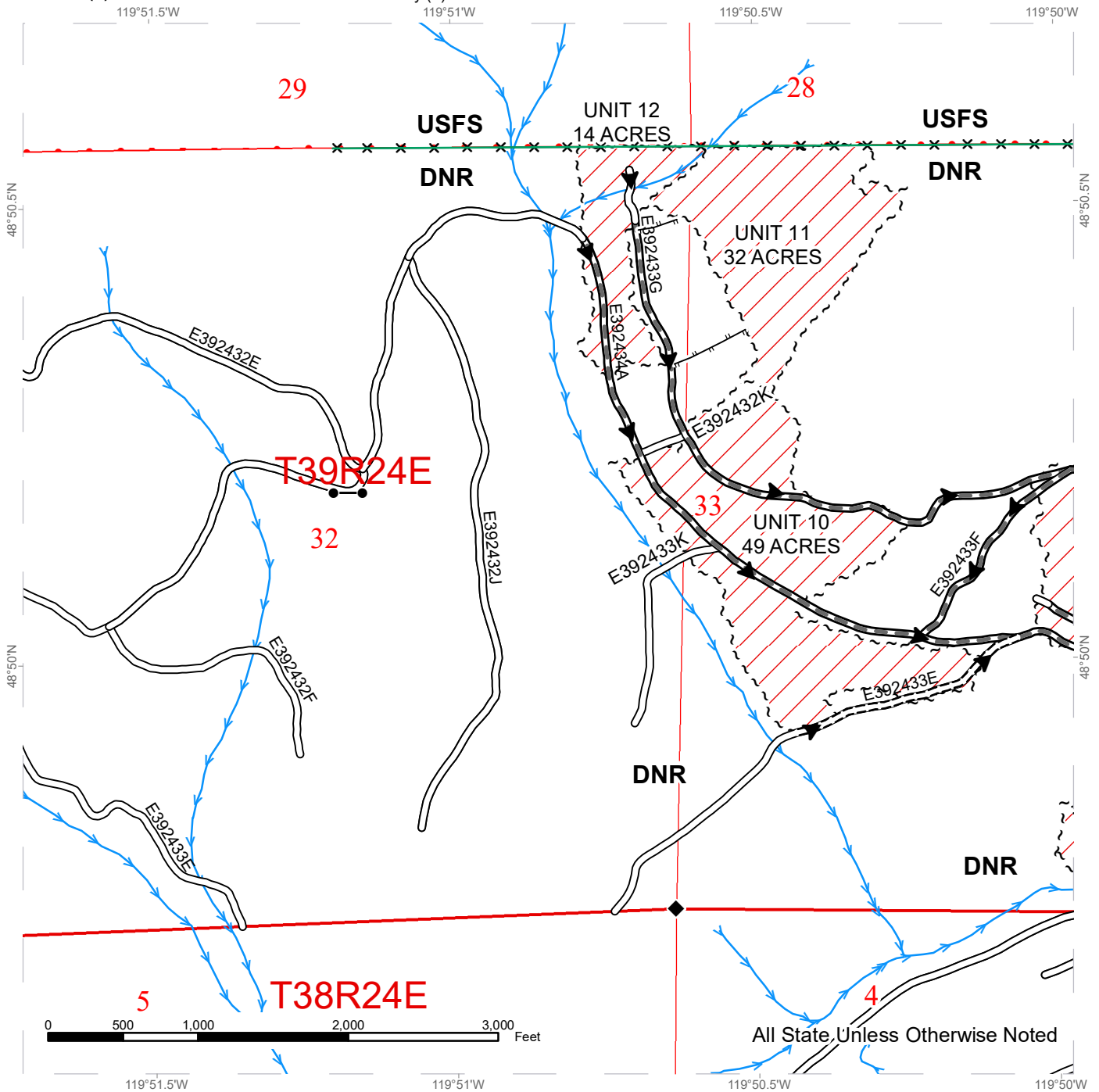
All State Unless Otherwise Noted



# TIMBER SALE MAP

**SALE NAME:** Q LONG RIDGE  
**AGREEMENT #:** 30-098219  
**TOWNSHIP(S):** T36R25E, T39R24E  
**TRUST(S):** Common School and Indemnity (3)

**REGION:** Northeast Region  
**COUNTY(S):** Okanogan  
**ELEVATION RGE:** 1788-5400



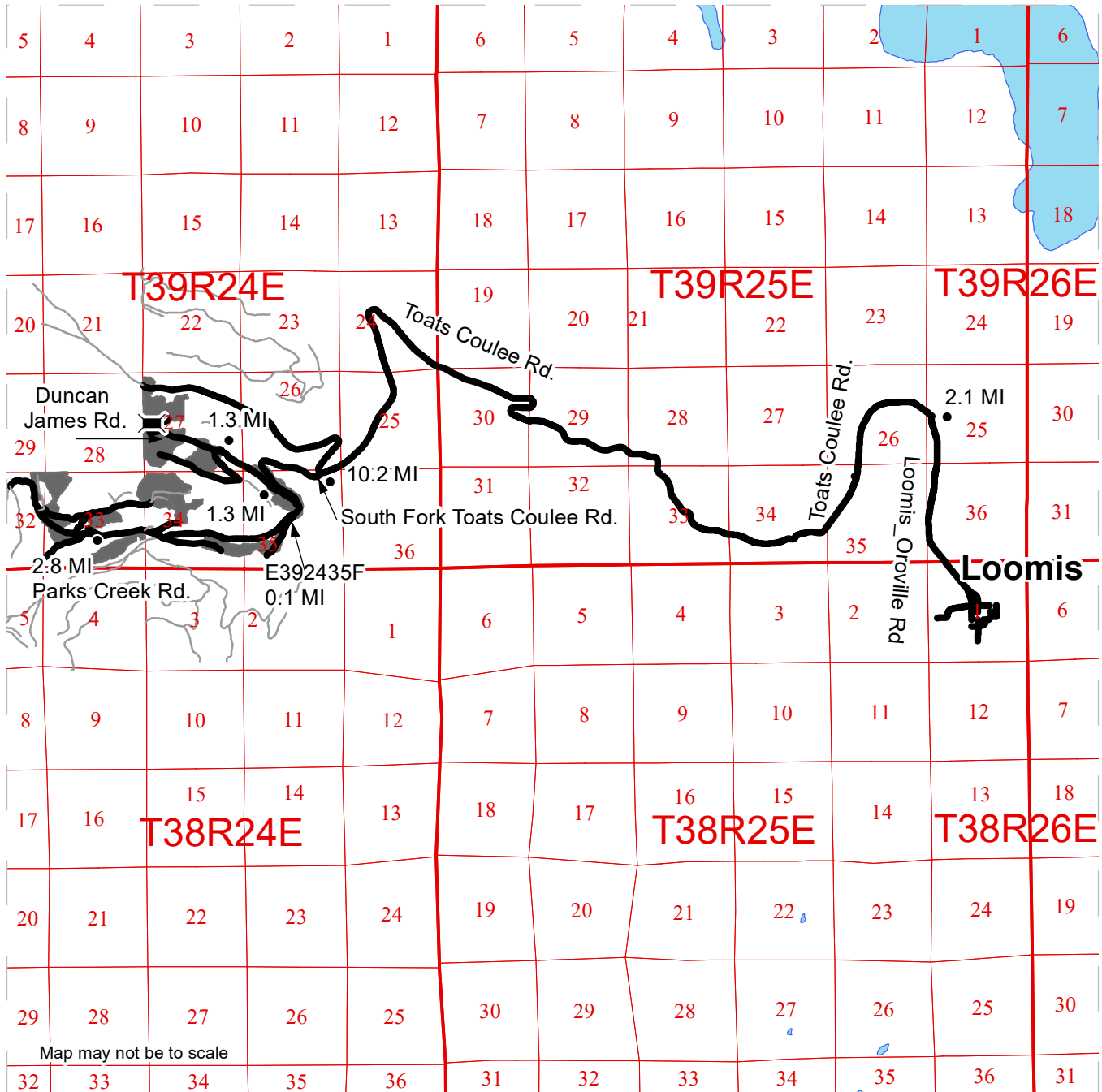
Variable Retention Harvest	Existing Roads	Streams
Mgmt Unit Boundary Tags	Required Pre-Haul Maintenance	Survey Monument
Public Land Survey Sections	Required Construction	Fence
	Designated Skid Trail	
	Haul_Route	



# DRIVING MAP

**SALE NAME:** LONG RIDGE FIT  
**AGREEMENT#:** 30-098219  
**TOWNSHIP(S):** T36R25E, T39R24E  
**TRUST(S):** Common School and Indemnity (3)

**REGION:** Northeast Region  
**COUNTY(S):** Okanogan  
**ELEVATION RGE:** 1788-5400



Map may not be to scale

- Timber Sale Unit
- Haul Route
- Other Road
- Bridge
- Distance Indicator

**DRIVING DIRECTIONS:**

For All Units: From Loomis travel north on the Loomis-Oroville Rd 2.1 miles and turn west onto Toats Coulee Rd. Travel for 10.2 miles and continue onto South Fork Toats Coulee Rd. Unit 4 will be adjacent to first bridge crossing. From the South Fork Toats Coulee and Toats Coulee Rd intersection travel 1.3 miles and turn south on the E392435F Rd. Travel 0.1 miles to access Unit 5. Units 6,7,8,9,10,11,12 are accessed off of Parks Creek Rd approximately 2.8 miles from South Fork Toats Coulee and Toats Coulee Rd intersection. Units 2 and 3 are accessed off of Duncan James Rd approximately 1.3 miles from Toats Coulee Rd and South Fork Toats Coulee Rd intersection.









**TIMBER NOTICE OF SALE**

**SALE NAME:** Q YONCK

**AGREEMENT NO:** 30-98120

**AUCTION:** May 28, 2019 starting at 10:00 a.m.,  
Northeast Region Office, Colville, WA

**COUNTY:** Pend Oreille

**SALE LOCATION:** Sale located approximately 6 miles south of Usk, WA

**PRODUCTS SOLD  
AND SALE AREA:**

All green conifer species (excluding ponderosa pine and western red cedar) 7 inches and greater in diameter at breast height not banded with blue paint and all green ponderosa pine and western red cedar 8 inches and greater in diameter at breast height not banded with blue paint, except for leave trees bounded by yellow leave tree area tags in Units 1, 2, 3 and 4 bounded by white timber sale boundary tags on part(s) of Sections 16 and 36 all in Township 32 North, Range 43 East, W.M., containing 292 acres, more or less.

**CERTIFICATION:** This sale is certified under the Sustainable Forestry Initiative® program Standard (cert no: PwC-SFIFM-513)

**ESTIMATED SALE VOLUMES AND QUALITY:**

Species	Avg Ring DBH Count	Total MBF	MBF by Grade									
			P	SM	1S	2S	3S	4S	5S	6S	UT	
Larch	14	2,316				535	1,430	290				61
Grand fir	12.4	1,035				324	497	189				25
Douglas fir	12	883				283	353	221				26
Hemlock	11	615				76	353	173				13
Red cedar	12	496					360	136				
Lodgepole	13	167					142	25				
Ponderosa pine	19.2	166						108	58			
White pine	14.5	91					84	7				
Sale Total		5,769										

**MINIMUM BID:** \$1,334,000.00

**BID METHOD:** Sealed Bids

**PERFORMANCE**

**SECURITY:** \$100,000.00

**SALE TYPE:** Lump Sum

**EXPIRATION DATE:** October 31, 2020

**ALLOCATION:** Export Restricted

**BID DEPOSIT:** \$133,400.00 or Bid Bond. Said deposit shall constitute an opening bid at the appraised price.

**HARVEST METHOD:** Ground-based Equipment, Dozer, and Rubber-tired Skidder. Falling and Yarding will not be permitted from February 1 to May 31 unless authorized in writing by the Contract Administrator due to spring breakup.

**ROADS:** 12.38 stations of optional construction. 272.85 stations of required prehaul maintenance. 7.00 stations of decommissioning. Road construction will not be permitted from November 15 to May 31 unless authorized in writing by the Contract Administrator due to frozen conditions and spring breakup. The hauling of forest products will not be permitted from February 1 to May 31 unless authorized in writing by the Contract Administrator due to spring breakup.



## TIMBER NOTICE OF SALE

---

### ACREAGE DETERMINATION

**CRUISE METHOD:** Acreage determined using GPS methods. Acreage shown above is net harvest acres in harvest units. Ponderosa pine & western red cedar: 8.0 - 17.5 inches dbh has a minimum top of 5.6 inch dib. All other species: 7.0 - 17.5 inches dbh has minimum top of 4.6 inch dib. All species 17.6 inches and greater dbh have a minimum top dib of 40% of dob at 16 feet or a 6 inch top whichever is greater. Utility wood: comprised of non-board foot volume and volume below the minimum top diameter of 5.0 inches or 40% of dob at 16 feet to a minimum of a 2.6 inch top.

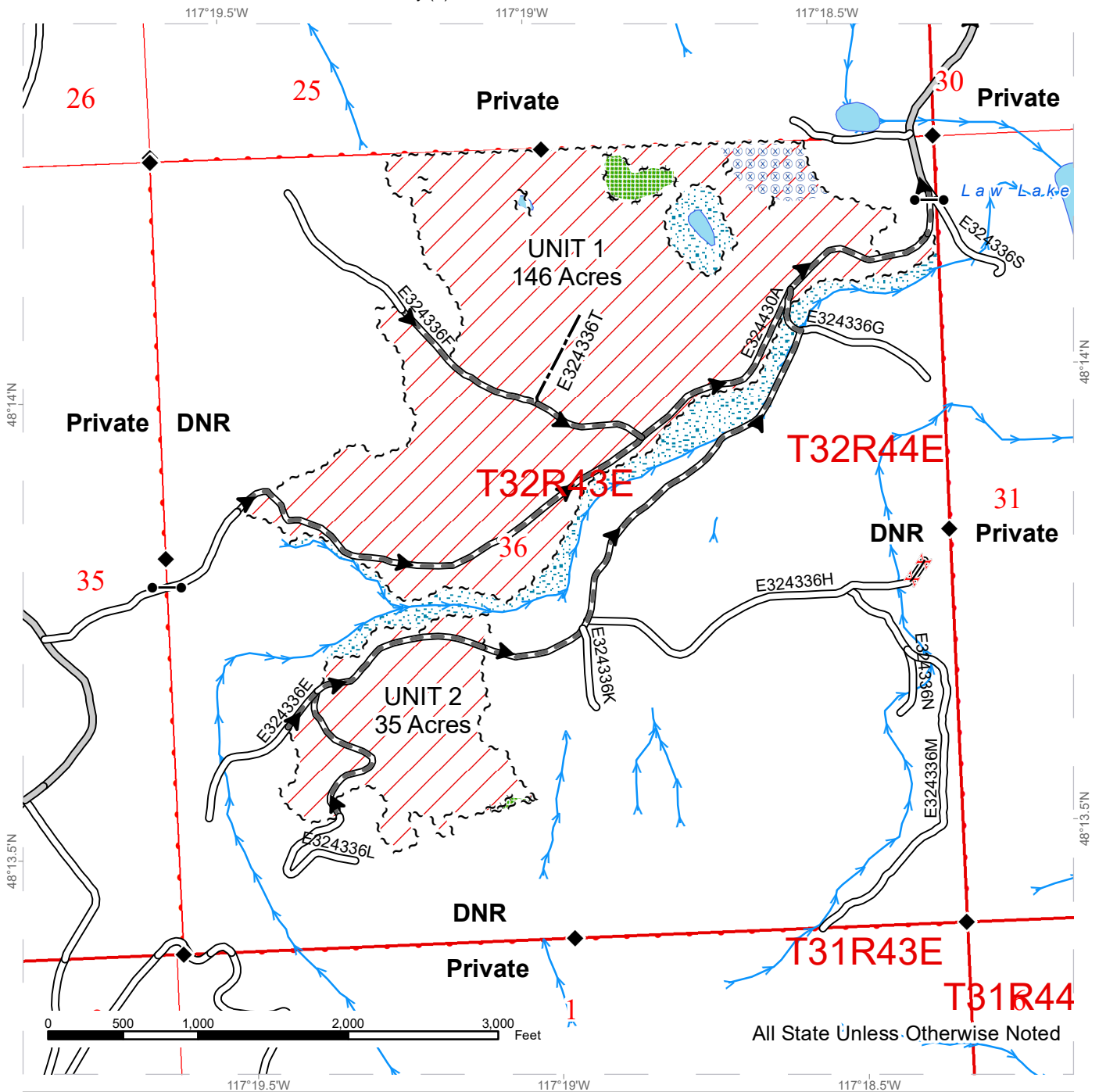
**FEES:** \$98,073.00 is due on day of sale. \$9.00 per MBF is due upon removal. These are in addition to the bid price.

**SPECIAL REMARKS:** Locked gate restricts Units 1 and 2. Contact the Northeast Region Office for access.

# TIMBER SALE MAP

**SALE NAME:** Q YONCK ROAD  
**AGREEMENT #:** 30-098120  
**TOWNSHIP(S):** T32R43E  
**TRUST(S):** Common School and Indemnity (3)

**REGION:** Northeast Region  
**COUNTY(S):** Pend Oreille  
**ELEVATION RGE:** 2240-2680



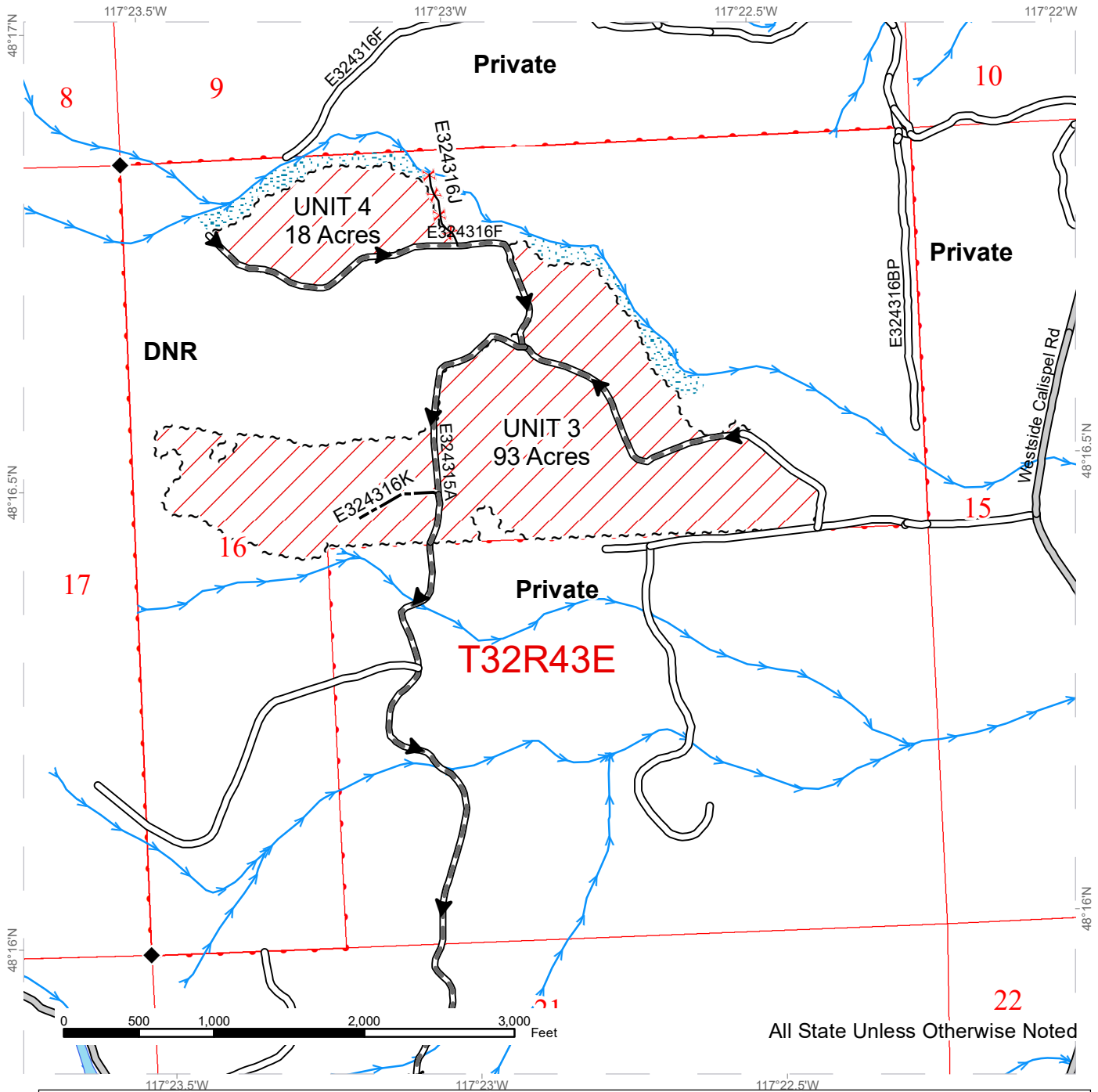
All State Unless Otherwise Noted

Public Land Survey Sections	County Road	Streams
Variable Retention Harvest	Required Decommission	Survey Monument
Sale Boundary Tags	Existing Roads	Gates
Leave Tree Tags	Required Pre-Haul Maintenance	
Leave Tree Area	Optional Construction	
Riparian Mgt Zone	Haul_Route	
Hazard Abatement Area		

# TIMBER SALE MAP

**SALE NAME:** Q YONCK ROAD  
**AGREEMENT #:** 30-098120  
**TOWNSHIP(S):** T32R43E  
**TRUST(S):** Common School and Indemnity (3)

**REGION:** Northeast Region  
**COUNTY(S):** Pend Oreille  
**ELEVATION RGE:** 2240-2680

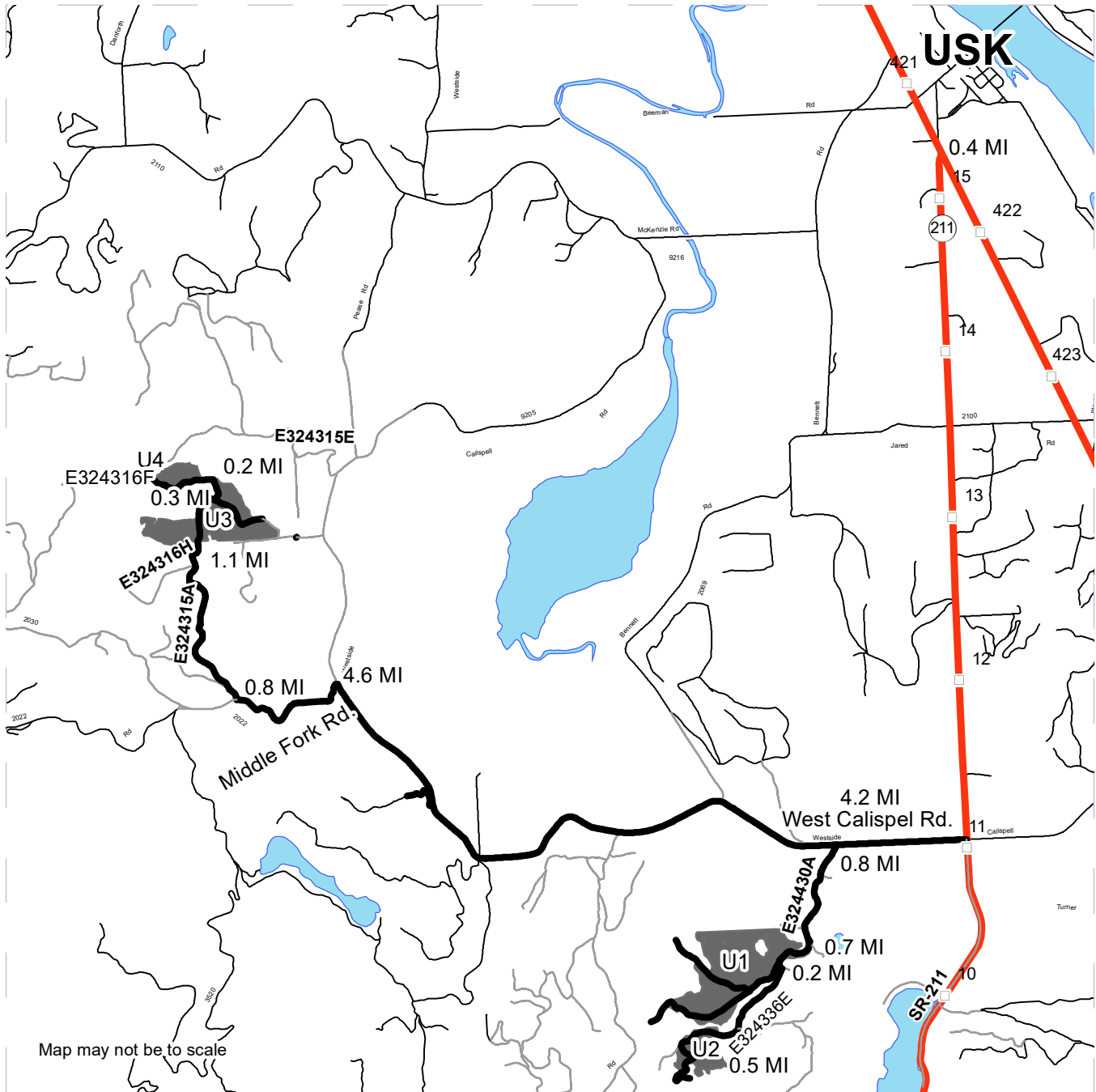


Public Land Survey Sections	County Road	Streams
Variable Retention Harvest	Required Decommission	Survey Monument
Sale Boundary Tags	Existing Roads	
Riparian Mgt Zone	Required Pre-Haul Maintenance	
	Optional Construction	
	Haul_Route	

# DRIVING MAP

**SALE NAME:** Q YONCK ROAD  
**AGREEMENT#:** 30-098120  
**TOWNSHIP(S):** T32R43E  
**TRUST(S):** Common School and Indemnity (3)

**REGION:** Northeast Region  
**COUNTY(S):** Pend Oreille  
**ELEVATION RGE:** 2240-2680



Map may not be to scale

	Timber Sale Unit
	Highway
	Haul Route
	Other Road
	Milepost Markers

**DRIVING DIRECTIONS:**

Units 1 & 2 From Usk, WA, go south on WA-20 E for 0.4 miles. Turn right onto WA-211 S and proceed 4.2 miles south. Turn right onto Westside Calispell Rd and proceed 0.8 miles west. Turn left onto Yonck Rd and proceed 0.7 miles to the south. Turn right onto the E324430a road and proceed through the yellow gate. Unit 1 is located on the north side of the E324430a road. Proceed 0.2 miles on the E324430a road and turn left onto the E324336e road. Proceed 0.5 miles westerly to Unit 2.

Units 3 & 4 From Usk, WA, go south on WA-20 E for 0.4 miles. Turn right onto WA-211 S and proceed 4.2 miles south. Turn right onto Westside Calispell Rd and proceed 4.6 miles westerly. Turn left onto Middle Fork Rd and proceed 0.8 miles to the west. Turn right onto the E324315a road and proceed 1.1 miles to arrive at Unit 3. Continue 0.3 miles north and turn left onto the E324316f road. Proceed 0.2 miles northerly to Unit 4.







TIMBER NOTICE OF SALE

SALE NAME: ARCTIC COBRA

AGREEMENT NO: 30-97564

AUCTION: May 30, 2019 starting at 10:00 a.m., COUNTY: Skamania
Pacific Cascade Region Office, Castle Rock, WA

SALE LOCATION: Sale located approximately 40 miles east of Woodland

PRODUCTS SOLD AND SALE AREA:

All timber, except leave trees marked with blue paint or yellow "Leave Tree Area" tags and pink flagging, and all down timber greater than 24 inches in diameter bound by the following: white "Timber Sale Boundary" tags, carsonite posts, pink flagging, the USFS 90 roads in Unit 1; white "Timber Sale Boundary" tags, carsonite posts, and pink flagging in Unit 2; white "Timber Sale Boundary" tags, carsonite posts, pink flagging, and reprod in Unit 3; white "Timber Sale Boundary" tags, carsonite posts, pink flagging, and the SC-400 road in Unit 4; white "Timber Sale Boundary" tags, pink flagging, and reprod in Unit 5; white "Timber Sale Boundary" tags and pink flagging in Unit 6; white "Timber Sale Boundary" tags, pink flagging, carsonite posts, and USFS 83 road in Unit 7 on part(s) of Sections 4 and 28 all in Township 7 North, Range 5 East, W.M., containing 314 acres, more or less.

CERTIFICATION: This sale is certified under the Sustainable Forestry Initiative® program Standard (cert no: PwC-SFIFM-513)

ESTIMATED SALE VOLUMES AND QUALITY:

Table with columns: Species, Avg Ring DBH, Ring Count, Total MBF, Total \$/MBF, and MBF by Grade (1P, 2P, 3P, SM, 1S, 2S, 3S, 4S, UT). Rows include Hemlock, Silver fir, Douglas fir, Red cedar, Red alder, Cottonwood, Maple, and Sale Total.

MINIMUM BID: \$275/MBF (est. value \$189,300.00) BID METHOD: Sealed Bids

PERFORMANCE SECURITY: \$37,860.00 SALE TYPE: MBF Scale

EXPIRATION DATE: September 30, 2021 ALLOCATION: Export Restricted

BIDDABLE SPECIES: Douglas fir

BID DEPOSIT: \$18,930.00 or Bid Bond. Said deposit shall constitute an opening bid at the appraised price.

HARVEST METHOD: Ground-based Equipment, and Cable. /Cable assist. Harvesting activities are estimated to be 95% ground-based harvesting and 5% cable/cable assist harvesting. Ground-based harvesting equipment shall be restricted to slopes of 40% and less. See clause H-140 for further harvest requirements. A detailed felling and yarding plan shall be required prior



## TIMBER NOTICE OF SALE

---

to any harvest activities and approved in writing by the Contract Administrator. Ground Based Yarding will not be permitted from October 1 to May 1 unless authorized in writing by the Contract Administrator.

**ROADS:** 20.45 stations of required reconstruction. 80.67 stations of optional construction. 101.95 stations of optional reconstruction. 14.25 stations of required pre-haul maintenance. 27.30 stations of heavy abandonment. 109.07 stations of light abandonment. Rock used in accordance with the quantities on the ROCK LIST may be obtained from the N-3000 Pit located in Sec 08, T06N, R04E, W.M. Rock for construction and pre-haul maintenance used in accordance with the quantities on the ROCK LIST may be obtained from any commercial source at the Purchaser's expense subject to written approval from Contract Administrator. All road work Road construction will not be permitted from October 1 to April 30 unless authorized in writing by the Contract Administrator. The hauling of forest products will not be permitted from October 1 to May 1 unless authorized in writing by the Contract Administrator on the USFS 81 and USFS 83 roads.

### ACREAGE DETERMINATION

**CRUISE METHOD:** The sale acres were determined through a combination of GIS and GPS. Cruise was completed using variable plot cruise methods.

**FEES:** \$159,300.00 is due on day of sale. \$9.00 per MBF is due upon removal. These are in addition to the bid price.

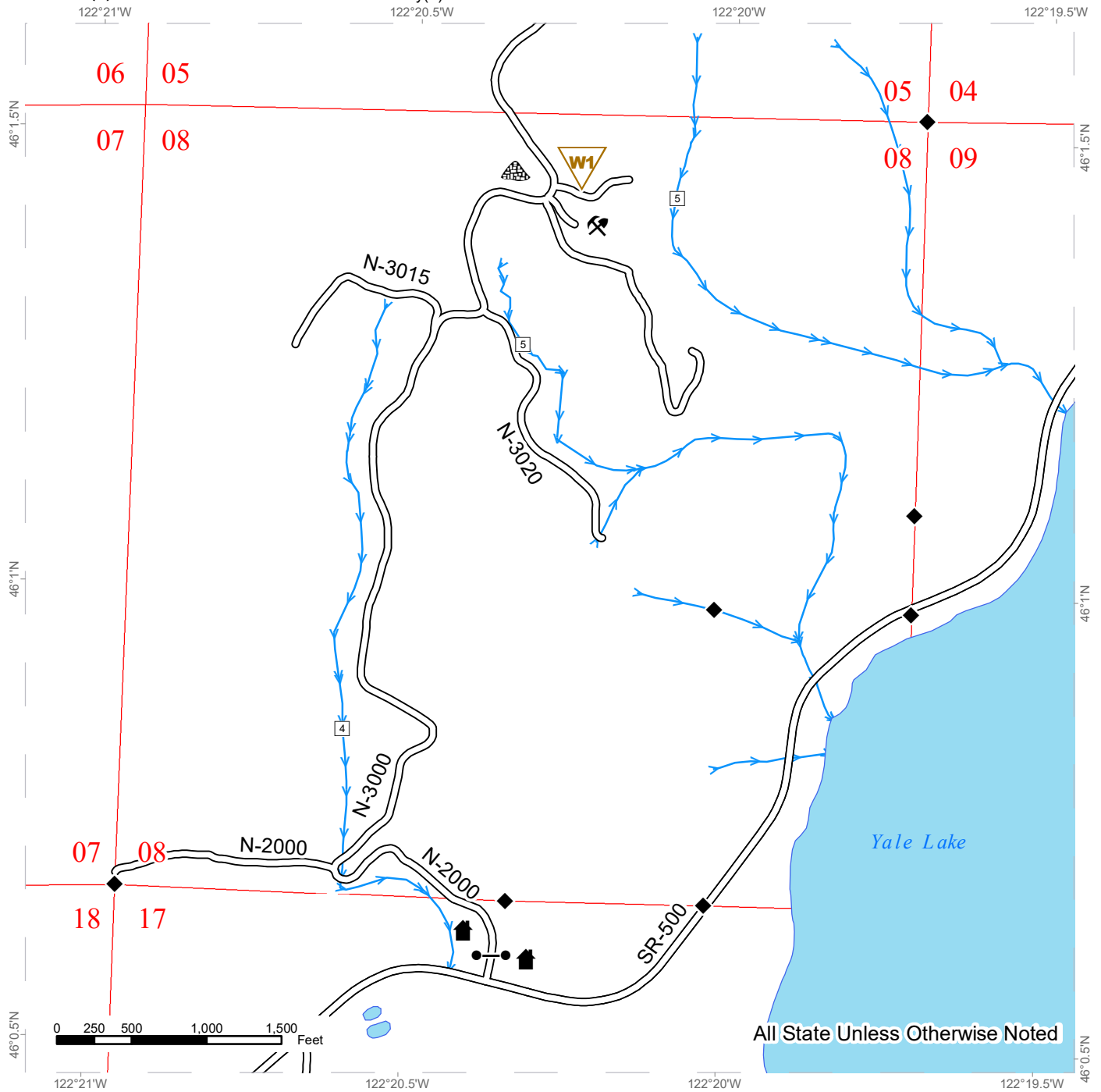
**SPECIAL REMARKS:** This sale contains an estimated 31 mbf of DF SM and better, 793 mbf high quality DF 2 saw log, 396 mbf of high quality DF 3 saw log, 648 mbf of high quality WH 2 saw log, 598 mbf of higher quality WH 3 saw log, 551 mbf of high quality SF 2 saw log, and 395 mbf of higher quality WH 3 saw log, see cruise for details.




# TIMBER SALE MAP

**SALE NAME:** ARCTIC COBRA  
**AGREEMENT #:** 30-097564  
**TOWNSHIP(S):** T07R05E  
**TRUST(S):** Common School and Indemnity(3)

**REGION:** Pacific Cascade Region  
**COUNTY(S):** SKAMANIA  
**ELEVATION RGE:** 1071-2757



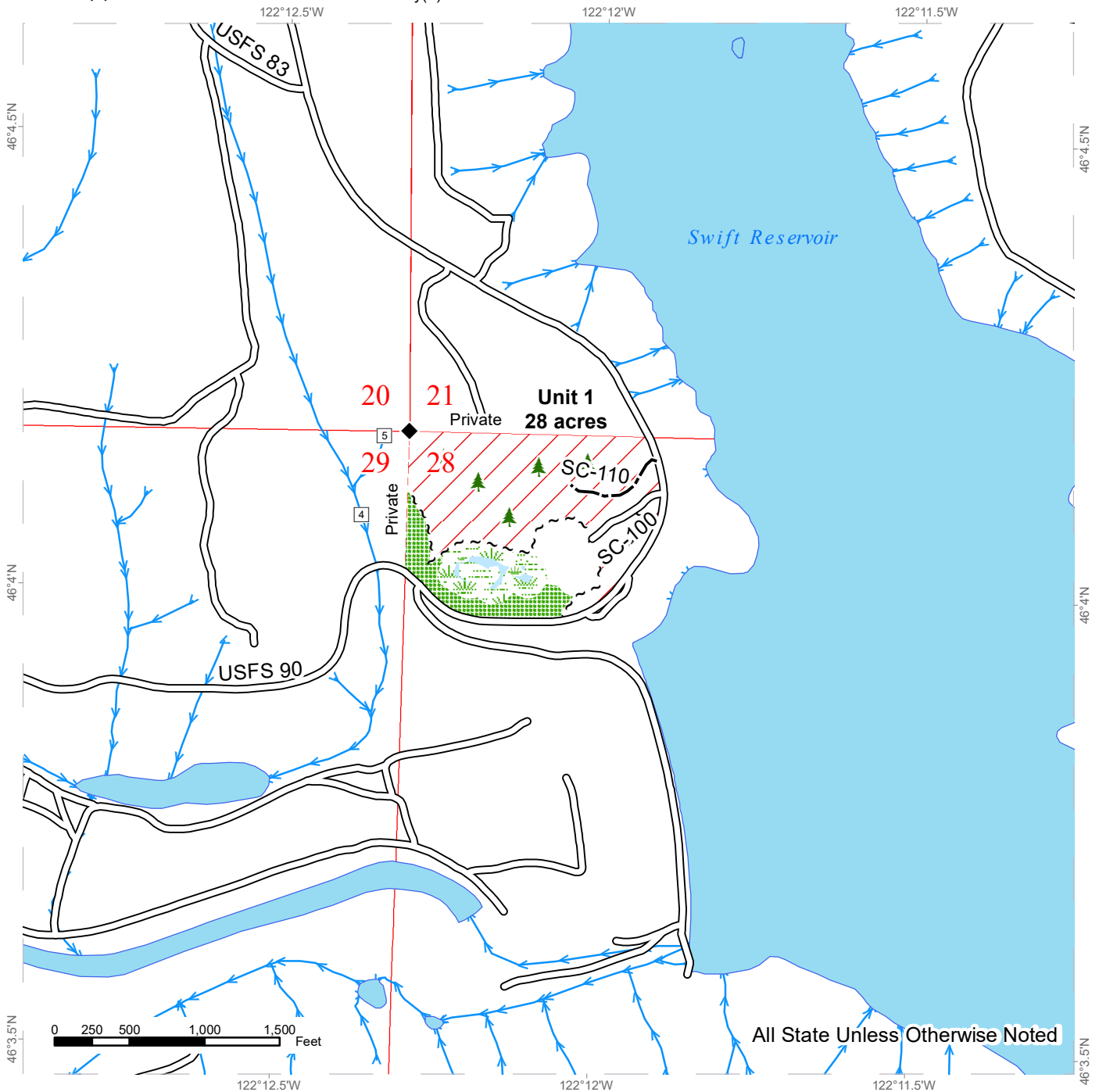
All State Unless Otherwise Noted



# TIMBER SALE MAP

**SALE NAME:** ARCTIC COBRA  
**AGREEMENT #:** 30-097564  
**TOWNSHIP(S):** T07R05E  
**TRUST(S):** Common School and Indemnity(3)

**REGION:** Pacific Cascade Region  
**COUNTY(S):** SKAMANIA  
**ELEVATION RGE:** 1071-2757

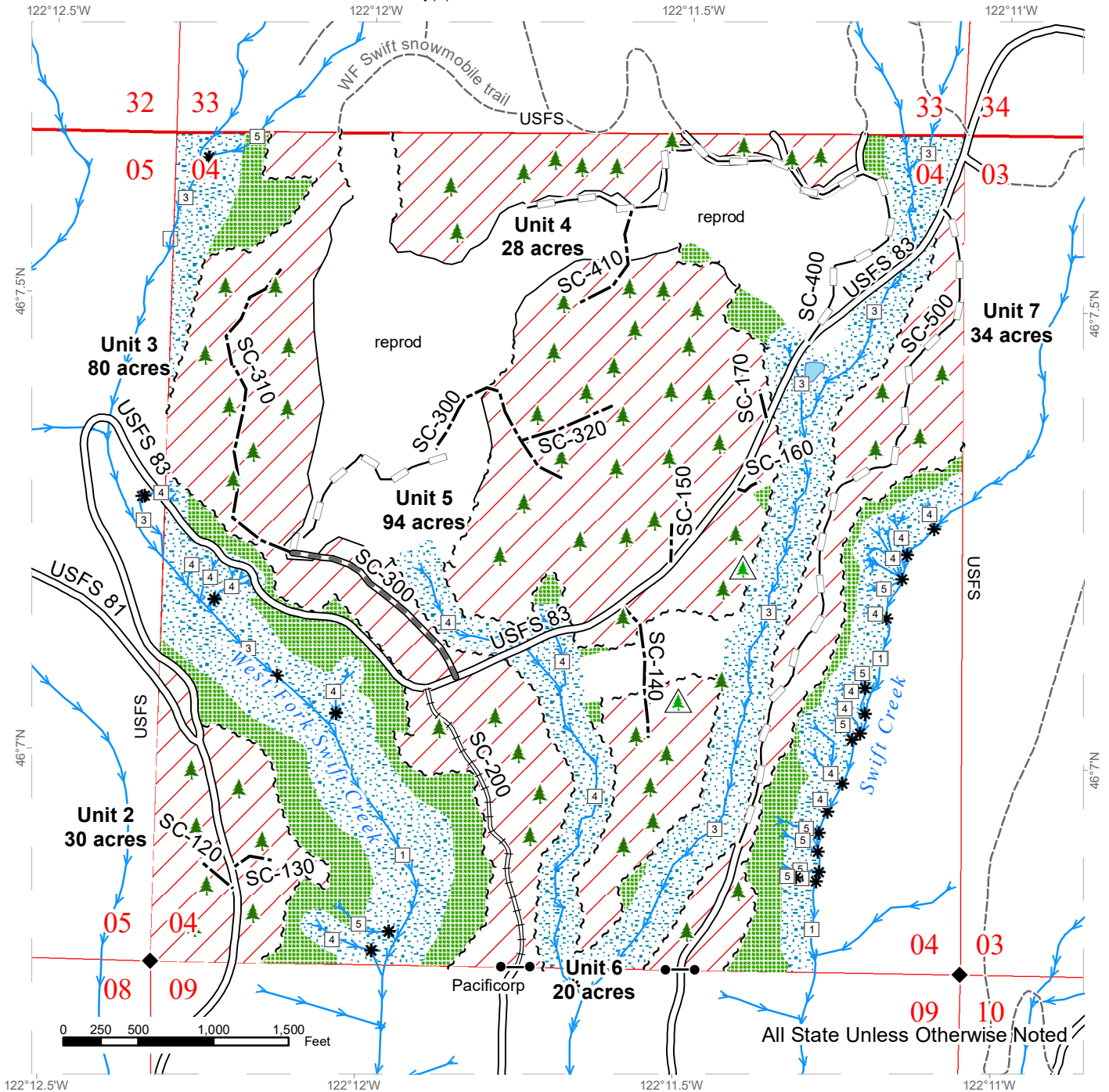


Variable Retention Harvest	Existing Roads	Stream Type
Leave Tree Area	Optional Construction	Stream Type Break
Wetlands - Non-forested	Streams	Leave Tree Area <1/4-acre
Wetland Mgt Zone		Survey Monument
Sale Boundary Tags		

# TIMBER SALE MAP

**SALE NAME:** ARCTIC COBRA  
**AGREEMENT #:** 30-097564  
**TOWNSHIP(S):** T07R05E  
**TRUST(S):** Common School and Indemnity(3)

**REGION:** Pacific Cascade Region  
**COUNTY(S):** SKAMANIA  
**ELEVATION RGE:** 1071-2757



~~~~~ Sale Boundary Tags	Existing Roads	Streams
Variable Retention Harvest	Required Pre-Haul Maintenance	Stream Type
Leave Tree Area	Required Reconstruction	Stream Type Break
Riparian Mgt Zone	Optional Construction	Gate
	Optional Reconstruction	Leave Tree Area
	Old Grades/Trails	Non-Tradeable Leave Trees
		Survey Monument












# DRIVING MAP

**SALE NAME:** ARCTIC COBRA  
**AGREEMENT#:** 30-097564  
**TOWNSHIP(S):** T07R05E  
**TRUST(S):** Common School and Indemnity(3)

**REGION:** Pacific Cascade Region  
**COUNTY(S):** SKAMANIA  
**ELEVATION RGE:** 1071-2757



Map may not be to scale

<ul style="list-style-type: none"> <li> Timber Sale Unit</li> <li> Highway</li> <li> Haul Route</li> <li> Other Road</li> <li> Milepost Markers</li> <li> Distance Indicator</li> <li> Gate (PCP1-1)</li> <li> Rock Pit</li> <li> Stockpile</li> </ul>	<p>SEE ATTACHMENT</p>
-----------------------------------------------------------------------------------------------------------------------------------------------------------------------------------------------------------------------------------------------------------------------------------------------------------------------------------------------------------------------------------------------------------------------------------------------------------------------------------------------------------------------------------------------------------------------------------------------------------------------------------------------------------------------------------------------------------------------------------------------------------------------------------------------------------------------------------------------------------------------------------------------------------------------------------------------------------------------------------------------------------------------------------	-----------------------

## **DRIVING DIRECTIONS:**

**Unit 1:** From State Highway 503 (milepost 40), 503 spur becomes USFS 90. Continue on USFS 90 for 2.7 miles. Turn left at SC-100 to reach Unit 1.

### **Unit 2:**

From Unit 1 continue on USFS 90 for 0.8 miles. Turn left (northwest) onto USFS 83 and follow for 3.0 miles to Unit 2.

### **Unit 3:**

From Unit 2 continue on USFS 83 for 1.1 miles to reach SC-300 (north).

### **Unit 4:**

From Unit 3 at the intersection of USFS 83 and SC-300, continue on USFS 83 for 0.7 miles to the abandoned SC-400 (north). Unit 4 begins approximately ¼ mile up the abandoned SC-400.

### **Unit 5 & 6:**

From Unit 3 at the intersection of USFS 83 and SC-300, continue on USFS 83 for a ¼ mile past the intersection of USFS and SC-300. Unit 5 is to the north and south of the USFS 83 road. Unit 6 begins approximately 700 ft to the south.

### **Unit 7:**

From the intersection of USFS 83 and the abandoned SC-400, continue on USFS 83 road for 0.2 miles to reach SC-500 and Unit 7.

### **N-3000 Pit/Stockpile:**

From State Highway 503 Spur (milepost 33) turn left (north) onto the N-3000 and follow for 1.4 miles to the rock pit.





**TIMBER NOTICE OF SALE**

**SALE NAME: BEAVER ECHO**

**AGREEMENT NO: 30-97561**

**AUCTION:** May 29, 2019 starting at 10:00 a.m.,  
Northwest Region Office, Sedro Woolley, WA

**COUNTY:** Snohomish

**SALE LOCATION:** Sale located approximately 15 miles southeast of Granite Falls, WA.

**PRODUCTS SOLD  
AND SALE AREA:**

All timber bounded by white timber sale boundary tags and the PD-08 Road, except cedar salvage (cedar snags, preexisting dead and down cedar trees and cedar logs), trees marked with blue paint on the bole and root collar and forest products tagged out by yellow leave tree area tags in Units #1, and #3.

All timber bounded by white timber sale boundary tags, except cedar salvage (cedar snags, preexisting dead and down cedar trees and cedar logs), trees marked with blue paint on the bole and root collar and forest products tagged out by yellow leave tree area tags in Unit #2.

All timber bounded by white timber sale boundary tags, the EK-ML, EK-49, EK-4904 and EK-4910 roads and the EK-4908 abandoned road grade, except cedar salvage (cedar snags, preexisting dead and down cedar trees and cedar logs), trees marked with blue paint on the bole and root collar and forest products tagged out by yellow leave tree area tags in Unit #4.

All timber bounded by white timber sale boundary tags, adjacent young stands and the EK-49 and EK-4910 roads, except cedar salvage (cedar snags, preexisting dead and down cedar trees and cedar logs), trees marked with blue paint on the bole and root collar and forest products tagged out by yellow leave tree area tags in Unit #5.

All timber bounded by orange right of way tags, except that title to the timber within the right of way tags is not conveyed to the Purchaser unless the road segment is actually constructed.

The above described products on part(s) of Sections 7 all in Township 29 North, Range 8 East, Sections 12 and 14 all in Township 29 North, Range 7 East, W.M., containing 112 acres, more or less.

**CERTIFICATION:** This sale is certified under the Sustainable Forestry Initiative® program Standard (cert no: PwC-SFIFM-513)

**ESTIMATED SALE VOLUMES AND QUALITY:**

Species	Avg DBH	Ring Count	Total MBF	MBF by Grade								
				1P	2P	3P	SM	1S	2S	3S	4S	UT
Hemlock	19	8	1,850						1,223	434	92	101
Douglas fir	17	8	1,015						448	458	100	9
Silver fir	28		107						84	13	1	9
Red cedar	21		51							45	6	
Cottonwood	26		13						12			1
Maple	13		9						3	3		3
Sale Total			3,045									



## TIMBER NOTICE OF SALE

---

<b>MINIMUM BID:</b>	\$670,000.00	<b>BID METHOD:</b>	Sealed Bids
<b>PERFORMANCE SECURITY:</b>	\$100,000.00	<b>SALE TYPE:</b>	Lump Sum
<b>EXPIRATION DATE:</b>	March 31, 2021	<b>ALLOCATION:</b>	Export Restricted
<b>BID DEPOSIT:</b>	\$67,000.00 or Bid Bond. Said deposit shall constitute an opening bid at the appraised price.		
<b>HARVEST METHOD:</b>	Cable OR tethered equipment (See H-141 for restrictions); shovel on sustained slopes 35% or less; a self-leveling shovel and/or self-leveling harvester/feller-buncher (See H-141 for restrictions) may operate on sustained slopes up to 50%. Falling and Yarding will not be permitted from November 1 to March 31 unless authorized in writing by the Contract Administrator (THIS PERTAINS TO GROUND-BASED EQUIPMENT ONLY) to reduce soil damage and erosion.		
<b>ROADS:</b>	27.70 stations of optional construction. 46.00 stations of existing road to be abandoned. 27.70 stations of road to be abandoned if built. 104.90 stations of optional pre-haul maintenance.  Rock may be obtained from the following source(s) on State land at no charge to the Purchaser: PD-0202 Hard Rock Pit at station 10+90 of the PD-02 Road. EK-7307 Hard Rock Pit at station 97+90 of the EK-73 Road.  Development of new and existing rock sources will involve clearing, stripping, drilling, shooting, and processing rock to generate riprap, and 3-inch-minus ballast.  An estimated total quantity of rock needed for this proposal: 101 cubic yards of riprap and 2,770 cubic yards of ballast rock.  Installation of a 28-foot log stringer bridge on the PD-0802 Road.  Additional restrictions apply, see Remarks section below.  Road work and the hauling of rock will not be permitted from November 1 to March 31 unless authorized in writing by the Contract Administrator to reduce soil damage and siltation. The hauling of forest products will not be permitted from November 1 to March 31 unless authorized in writing by the Contract Administrator to reduce soil damage and siltation.		
<b>ACREAGE DETERMINATION</b>			
<b>CRUISE METHOD:</b>	Acres determined by GPS traverse. Cruise was conducted via variable and fixed plot sample type. See Cruise Narrative for further details. Shapefiles of units are available upon request.		
<b>FEES:</b>	\$51,765.00 is due on day of sale. \$9.00 per MBF is due upon removal. These are in addition to the bid price.		
<b>SPECIAL REMARKS:</b>	1. Logs for stringer bridge installation available within the sale area.		





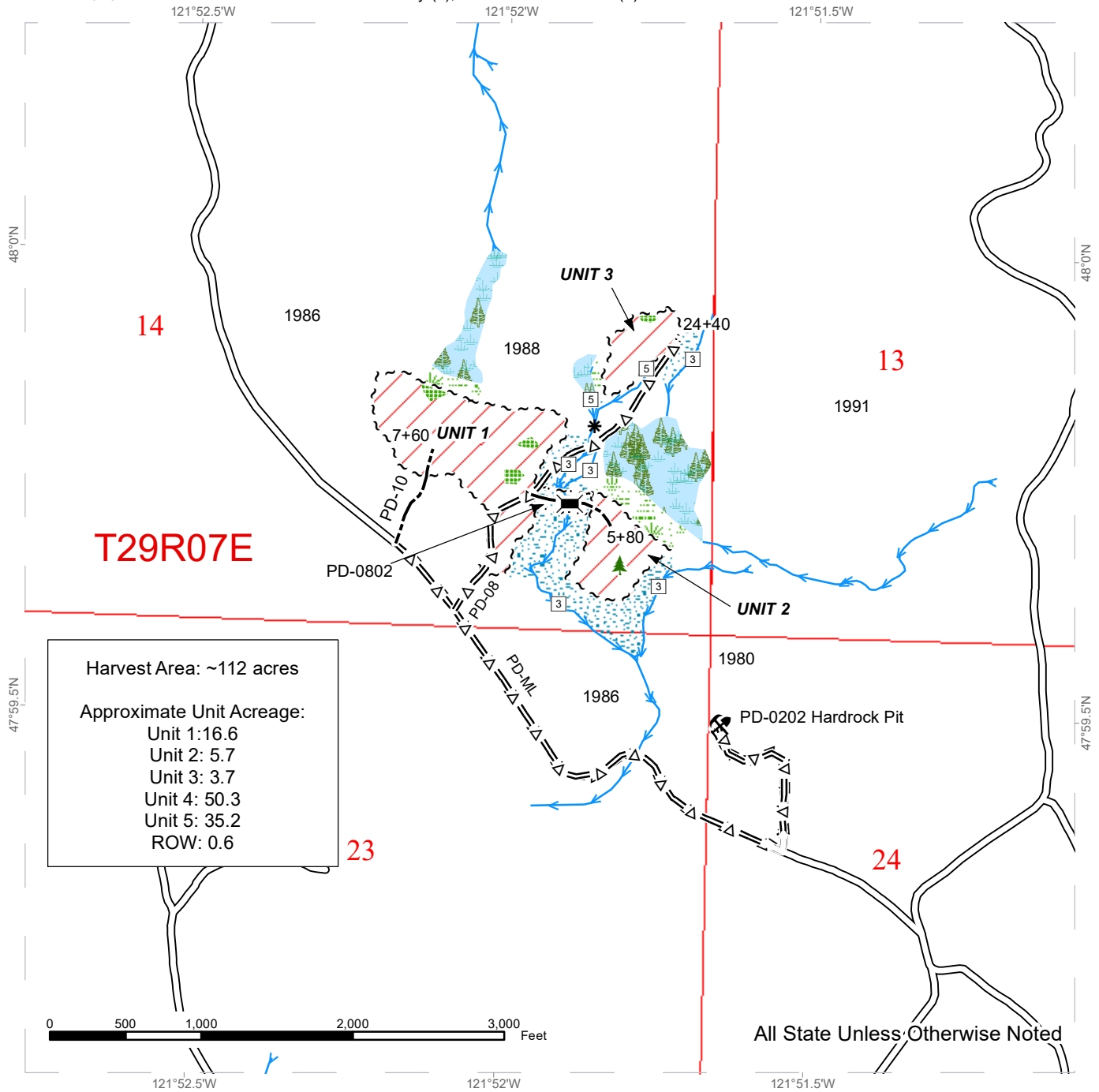
TIMBER NOTICE OF SALE

2. The log stringer bridge may only be installed between July 15 and September 30. This shall not be waived, unless prior written approval is received from the Contract Administrator, Forest Practices and Washington State Department of Fish and Wildlife.

# TIMBER SALE MAP

**SALE NAME:** BEAVER ECHO  
**AGREEMENT #:** 30-097561  
**TOWNSHIP(S):** T29R7E, T29R8E  
**TRUST(S):** Common School and Indemnity (3), State Forest Transfer (1)

**REGION:** Northwest Region  
**COUNTY(S):** Snohomish  
**ELEVATION RGE:** 720-2411



Harvest Area: ~112 acres  
 Approximate Unit Acreage:  
 Unit 1: 16.6  
 Unit 2: 5.7  
 Unit 3: 3.7  
 Unit 4: 50.3  
 Unit 5: 35.2  
 ROW: 0.6



All State Unless Otherwise Noted

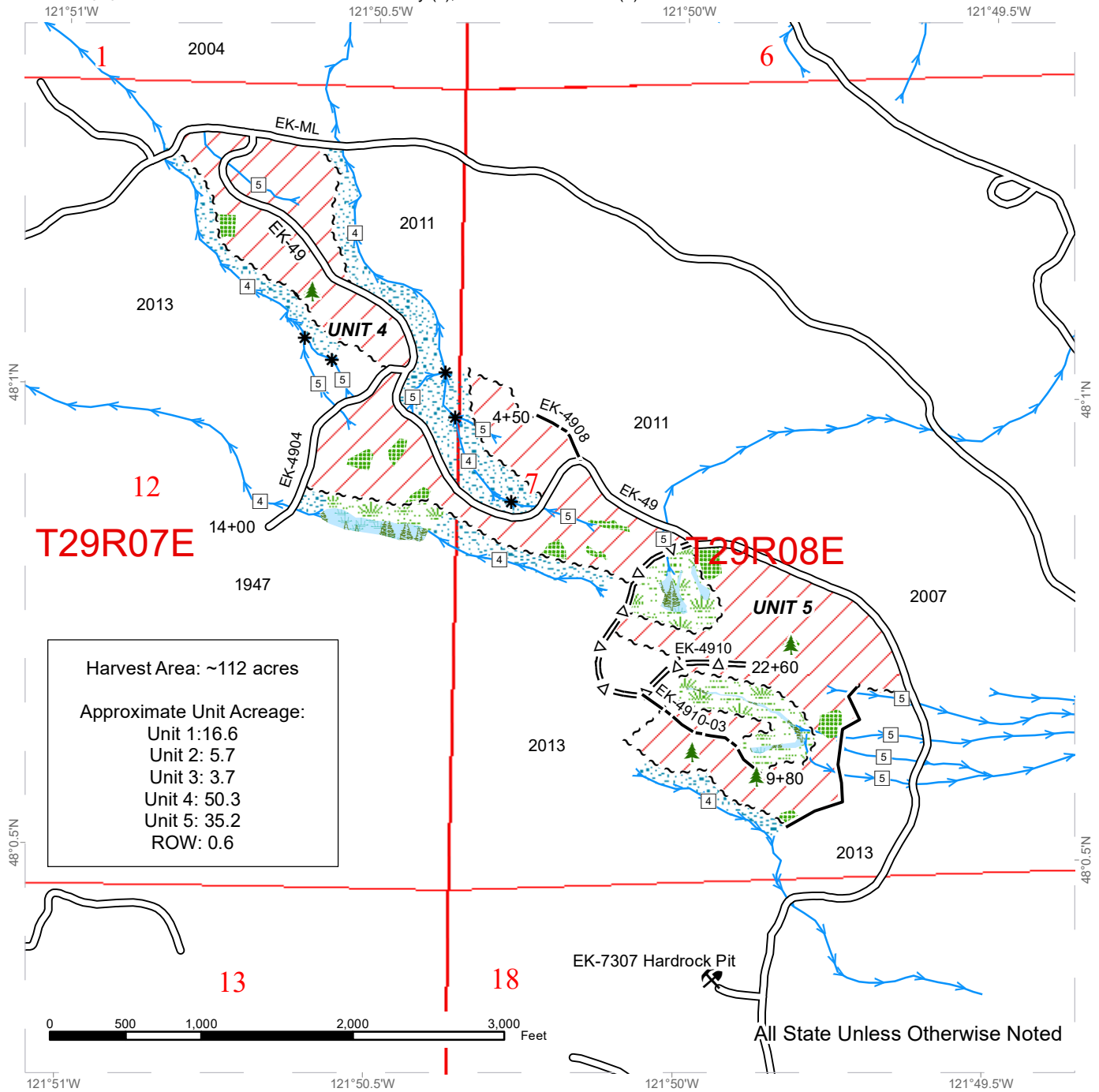
	Sale Area		Sale Boundary Tags		Streams
	Leave Tree Area		Right of Way Tags		Stream Type
	Riparian Mgt Zone		Sale Boundary (No tags)		Stream Type Break
	Forested Wetland		Existing Roads		Bridge
	Wetland Mgt Zone		Optional Reconstruction		Leave Tree Area <1/4-ac
			Optional Pre-Haul Maintenance		Rock Pit
			Optional Construction		



# TIMBER SALE MAP

**SALE NAME:** BEAVER ECHO  
**AGREEMENT #:** 30-097561  
**TOWNSHIP(S):** T29R7E, T29R8E  
**TRUST(S):** Common School and Indemnity (3), State Forest Transfer (1)

**REGION:** Northwest Region  
**COUNTY(S):** Snohomish  
**ELEVATION RGE:** 720-2411



Harvest Area: ~112 acres  
 Approximate Unit Acreage:  
 Unit 1: 16.6  
 Unit 2: 5.7  
 Unit 3: 3.7  
 Unit 4: 50.3  
 Unit 5: 35.2  
 ROW: 0.6

All State Unless Otherwise Noted

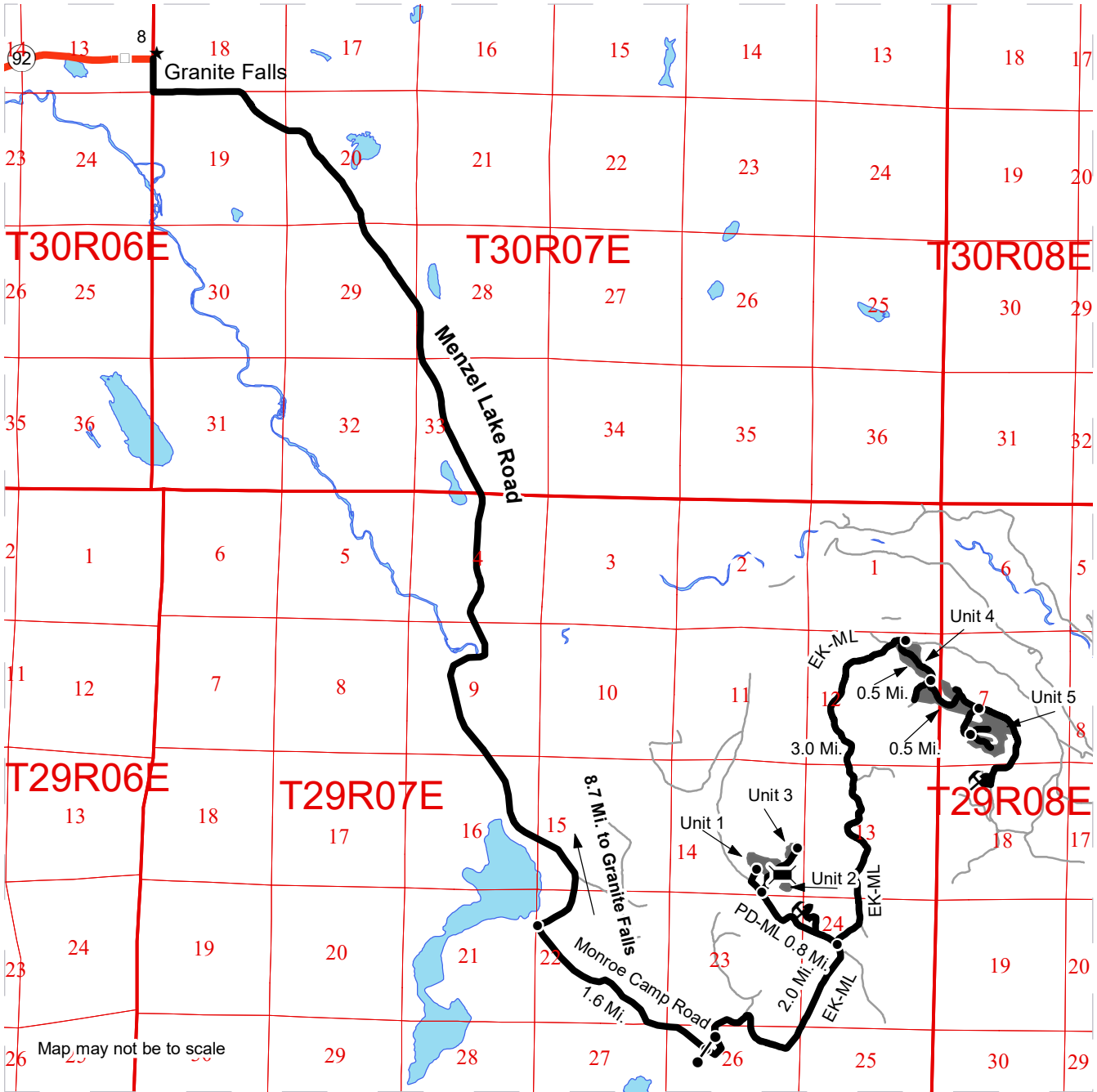
	Sale Area		Sale Boundary Tags		Streams
	Leave Tree Area		Right of Way Tags		Stream Type
	Riparian Mgt Zone		Sale Boundary (No tags)		Stream Type Break
	Forested Wetland		Existing Roads		Bridge
	Wetland Mgt Zone		Optional Reconstruction		Leave Tree Area <1/4-ac
			Optional Pre-Haul Maintenance		Rock Pit
			Optional Construction		



# DRIVING MAP

**SALE NAME:** BEAVER ECHO  
**AGREEMENT#:** 30-097561  
**TOWNSHIP(S):** T29R7E, T29R8E  
**TRUST(S):** Common School and Indemnity (3), State Forest Transfer (1)

**REGION:** Northwest Region  
**COUNTY(S):** Snohomish  
**ELEVATION RGE:** 720-2411



	Timber Sale Unit
	Haul Route
	Other Road
	Milepost Markers
	Bridge
	Distance Indicator
	Gate (F1-3)
	Rock Pit
	Survey Townships
	Survey Sections

From Granite Falls: Go 8.7 miles south along Menzel Lake Rd.  
 Turn left on Monroe Camp Rd and drive 1.6 miles to the gate on the left.

**Units 1,2,3:**  
 2.0 miles along EK-ML from gate, turn left and go 0.8 miles.

**Units 4 & 5:**  
 5.0 miles from gate along EK-ML, turn right.





**TIMBER NOTICE OF SALE**

**SALE NAME:** RYE WIRE

**AGREEMENT NO:** 30-97893

**AUCTION:** May 29, 2019 starting at 10:00 a.m.,  
Northwest Region Office, Sedro Woolley, WA

**COUNTY:** Snohomish

**SALE LOCATION:** Sale located approximately 5 miles north of Sultan, WA

**PRODUCTS SOLD  
AND SALE AREA:**

All timber bounded by white timber sale boundary tags, property lines, adjacent young stands and the HW-ML Road, except cedar salvage (cedar snags, preexisting dead and down cedar trees and cedar logs), trees marked with blue paint on the bole and root collar and forest products tagged out by yellow leave tree area tags in Unit #1.

All timber bounded by white timber sale boundary tags, adjacent young stands and the MC-05 Road, except cedar salvage (cedar snags, preexisting dead and down cedar trees and cedar logs), trees marked with blue paint on the bole and root collar and forest products tagged out by yellow leave tree area tags in Unit #2.

The above described product on part(s) of Sections 4, 9, 16, 17 and 21 all in Township 28 North, Range 8 East, W.M., containing 64 acres, more or less.

**CERTIFICATION:** This sale is certified under the Sustainable Forestry Initiative® program Standard (cert no: PwC-SFIFM-513)

**ESTIMATED SALE VOLUMES AND QUALITY:**

Species	Avg DBH	Ring Count	Total MBF	MBF by Grade								
				1P	2P	3P	SM	1S	2S	3S	4S	UT
Douglas fir	15	8	1,590			24			637	713	190	26
Red cedar	20		131							121	10	
Hemlock	13	8	85						5	53	20	7
Maple	23		14						9		1	4
Red alder	15		8						3			5
Cottonwood	21		6						5			1
Sale Total			1,834									

**MINIMUM BID:** \$576,000.00

**BID METHOD:** Sealed Bids

**PERFORMANCE  
SECURITY:** \$100,000.00

**SALE TYPE:** Lump Sum

**EXPIRATION DATE:** March 31, 2021

**ALLOCATION:** Export Restricted

**BID DEPOSIT:** \$57,600.00 or Bid Bond. Said deposit shall constitute an opening bid at the appraised price.

**HARVEST METHOD:** Cable OR pre-bunched by tethered equipment and yarded by cable (see H-141 for restrictions); cable, shovel or feller-buncher/harvester on sustained slopes 35% or less; a self-leveling shovel and/or self-leveling harvester/feller-buncher (see H-141 for restrictions) may operate on sustained slopes up to 50%. Falling and Yarding will not be permitted from November 1 to March 31 unless authorized in writing by the Contract



## TIMBER NOTICE OF SALE

Administrator (THIS PERTAINS TO GROUND-BASED EQUIPMENT ONLY) to reduce soil damage and erosion.

### **ROADS:**

16.40 stations of required reconstruction. 34.09 stations of optional construction. 3.28 stations of optional reconstruction. 3.28 stations of existing road to be abandoned. 34.09 stations of road to be abandoned if built. 82.00 stations of required pre-haul maintenance.

Rock may be obtained from the following source(s) on State land at no charge to the Purchaser: MC-05 Pit at station 37+27 of the MC-05 Road.

Development of existing rock source will involve clearing and stripping to generate riprap and pit run ballast.

An estimated total quantity of rock needed for this proposal: 60 cubic yards of riprap and 6,380 cubic yards of ballast rock.

Road work and the hauling of rock will not be permitted from November 1 to March 31 unless authorized in writing by the Contract Administrator to reduce soil damage and siltation. The hauling of forest products will not be permitted from November 1 to March 31 unless authorized in writing by the Contract Administrator to reduce soil damage and siltation.

### **ACREAGE DETERMINATION**

#### **CRUISE METHOD:**

Acres determined by GPS traverse. Cruise was conducted via variable plot sample type. See Cruise Narrative for further details. Shapefiles of units are available upon request.

### **FEES:**

\$31,178.00 is due on day of sale. \$9.00 per MBF is due upon removal. These are in addition to the bid price.

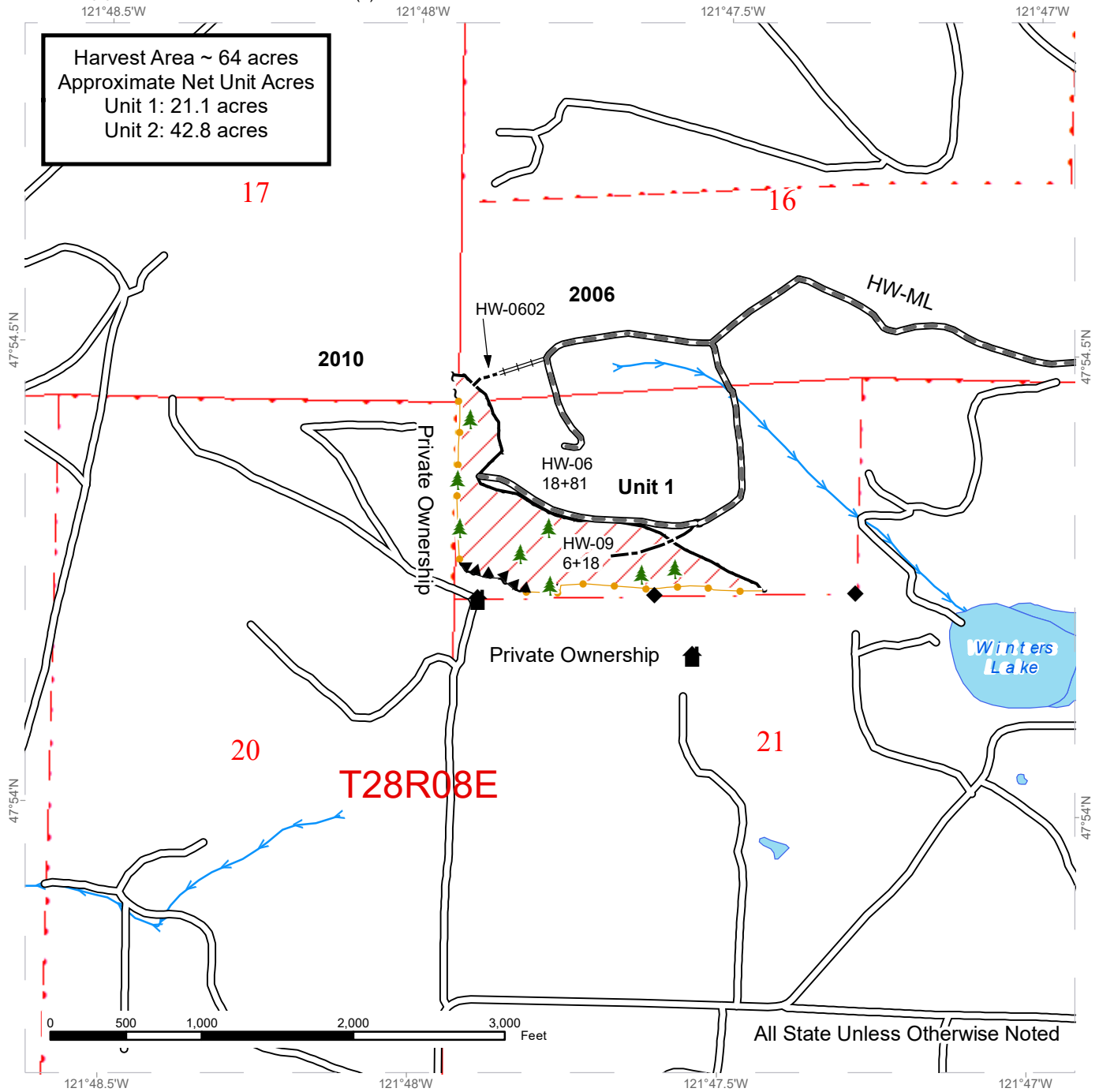
### **SPECIAL REMARKS:**

1. Trees marked with red paint and the yellow "T" represent the last take tree along property line boundaries.
2. HQ DF noted within the sale area. See cruise for further details (approximately 2 mbf of the above listed DF 2S is deemed high quality by the Department).
3. Douglas-fir and redcedar poles were noted within Unit #1.
4. All logging activities in Unit 1 need to be completed and have a logging release issued by the Contract Administrator prior to starting harvest activities in Unit 2.

# TIMBER SALE MAP

**SALE NAME:** RYE WIRE  
**AGREEMENT #:** 30-097893  
**TOWNSHIP(S):** T28R8E  
**TRUST(S):** State Forest Transfer (1)

**REGION:** Northwest Region  
**COUNTY(S):** Snohomish  
**ELEVATION RGE:** 680-1000



Harvest Area ~ 64 acres  
 Approximate Net Unit Acres  
 Unit 1: 21.1 acres  
 Unit 2: 42.8 acres

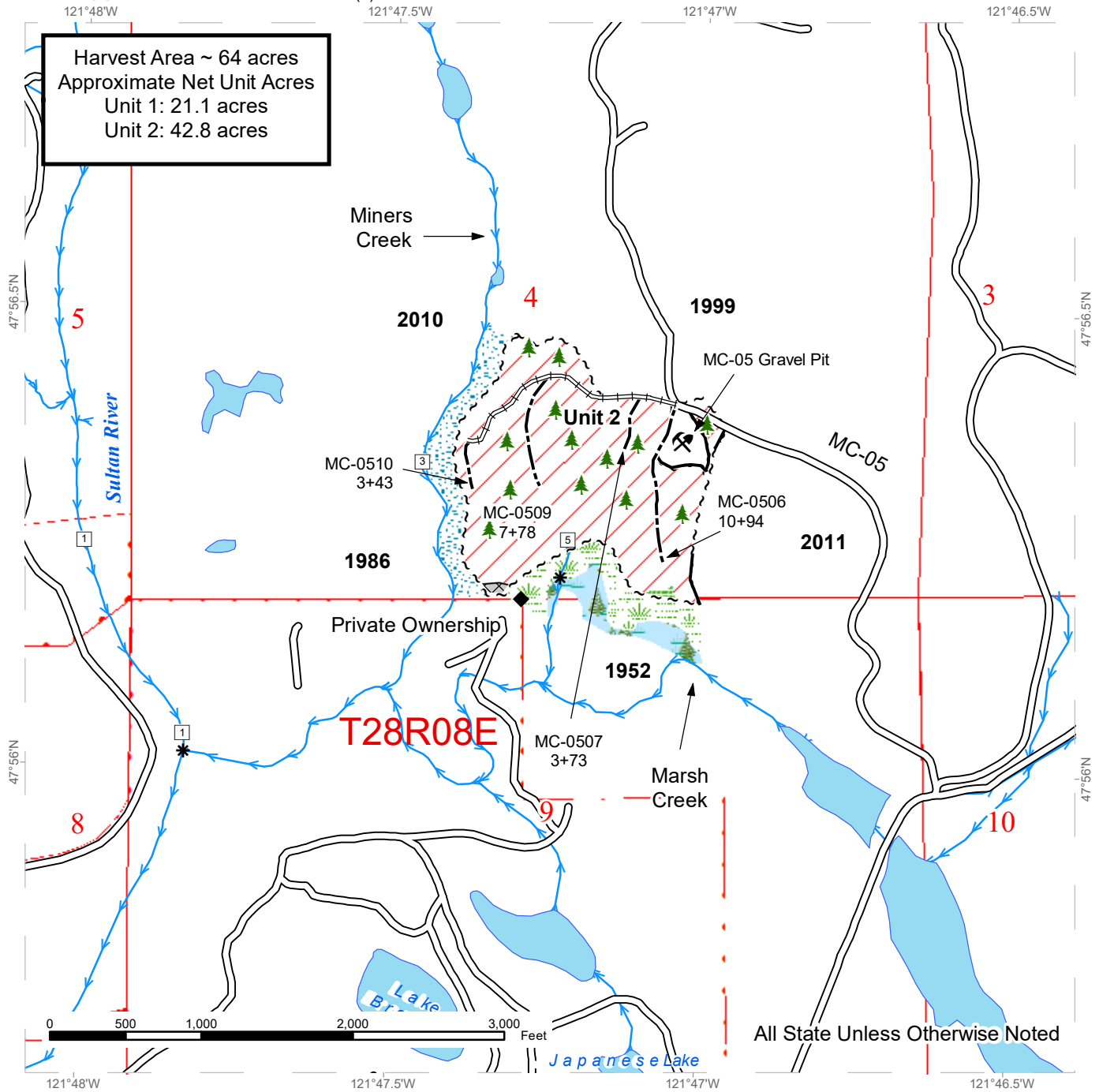
Sale Area	Sale Boundary Tags	Existing Roads	Streams
DNR Managed Lands	Take / Removal Trees	Required Pre-Haul Maintenance	Stream Type
Hazard Abatement Area	Sale Boundary (No Tags)	Required Reconstruction	Stream Type Break
	Optional Construction		Leave Tree Area <1/4-acre
			Survey Monument
			Structure



# TIMBER SALE MAP

**SALE NAME:** RYE WIRE  
**AGREEMENT #:** 30-097893  
**TOWNSHIP(S):** T28R8E  
**TRUST(S):** State Forest Transfer (1)

**REGION:** Northwest Region  
**COUNTY(S):** Snohomish  
**ELEVATION RGE:** 680-1000



Sale Area	Sale Boundary Tags	Existing Roads	Streams
Leave Tree Area	Sale Boundary (No Tags)	Required Reconstruction	Stream Type
Riparian Mgt Zone	Optional Construction	Stream Type Break	Leave Tree Area <1/4-acre
Forested Wetland		Survey Monument	Rock Pit
Wetland Mgt Zone			
DNR Managed Lands			
Non-Tradable Leave Tree Clump			

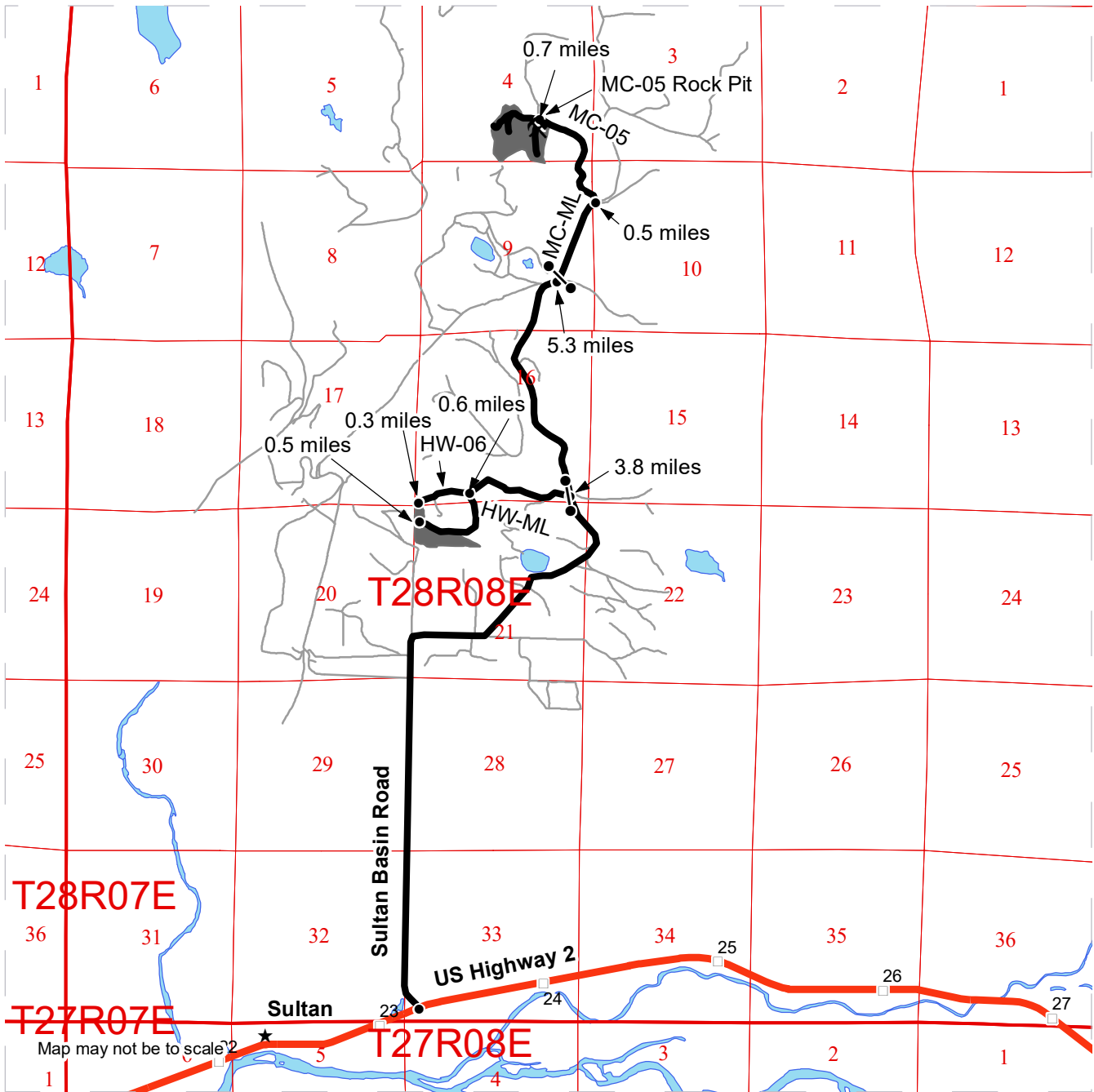




# DRIVING MAP

**SALE NAME:** RYE WIRE  
**AGREEMENT#:** 30-097893  
**TOWNSHIP(S):** T28R8E  
**TRUST(S):** State Forest Transfer (1)

**REGION:** Northwest Region  
**COUNTY(S):** Snohomish  
**ELEVATION RGE:** 680-1000



<ul style="list-style-type: none"> <li><span style="display: inline-block; width: 15px; height: 10px; background-color: gray; margin-right: 5px;"></span> Timber Sale Unit</li> <li><span style="display: inline-block; width: 15px; border-bottom: 2px solid black; margin-right: 5px;"></span> Haul Route</li> <li><span style="display: inline-block; width: 15px; border-bottom: 1px solid gray; margin-right: 5px;"></span> Other Road</li> <li><span style="display: inline-block; width: 10px; height: 10px; border: 1px solid gray; margin-right: 5px;"></span> Milepost Markers</li> </ul>	<p><b>Driving Directions</b></p> <p><b>Unit 1</b>              Head east toward Sultan on Highway 2. As you are leaving downtown Sultan take a left on Sultan Basin Road. Continue on Sultan Basin Road for 3.8 miles, then turn left onto the HW-ML road. Proceed through the HW-ML gate and continue for 0.6 miles till you reach the intersection with the HW-06 road. Turn left to continue on the HW-ML road to reach the lower portions of unit 1. Continue onto the HW-06 road for 0.3 miles to reach the upper portions of unit 1.</p> <p><b>Unit 2</b>              Drive on the Sultan Basin road for 5.3 miles, then turn left onto the MC-ML road. Proceed through the MC-ML gate and continue for 0.5 miles till you reach the intersection with the MC-05 road. Turn left onto the MC-05 road and drive for 0.7 miles to access unit 2.</p>
-----------------------------------------------------------------------------------------------------------------------------------------------------------------------------------------------------------------------------------------------------------------------------------------------------------------------------------------------------------------------------------------------------------------------------------------------------------------------------------------------------------------------------------------------------------------------------------------------------	-------------------------------------------------------------------------------------------------------------------------------------------------------------------------------------------------------------------------------------------------------------------------------------------------------------------------------------------------------------------------------------------------------------------------------------------------------------------------------------------------------------------------------------------------------------------------------------------------------------------------------------------------------------------------------------------------------------------------------------------------------------------------------------------------------------------------------------------------------------------







**TIMBER NOTICE OF SALE**

**SALE NAME:** GOOD CALL

**AGREEMENT NO:** 30-92622

**AUCTION:** May 29, 2019 starting at 10:00 a.m., **COUNTY:** Whatcom  
Northwest Region Office, Sedro Woolley, WA

**SALE LOCATION:** Sale located approximately 3 miles southeast of Deming, WA.

**PRODUCTS SOLD  
AND SALE AREA:**

All timber bounded by white timber sale boundary tags, property lines and the WI-ML Road, except cedar salvage (cedar snags, preexisting dead and down cedar trees and cedar logs), trees marked with blue paint on the bole and root collar, and forest products tagged out by yellow leave tree area tags in Unit #1.

All timber bounded by white timber sale boundary tags and property lines, except cedar salvage (cedar snags, preexisting dead and down cedar trees and cedar logs), trees marked with blue paint on the bole and root collar, and forest products tagged out by yellow leave tree area tags in Unit #2.

All timber bounded by orange right of way tags, except that title to the timber within the right of way tags is not conveyed to the Purchaser unless the road segment is actually constructed.

The above described products on part(s) of Sections 4 and 9 all in Township 38 North, Range 5 East, W.M., containing 68 acres, more or less.

**CERTIFICATION:** This sale is certified under the Sustainable Forestry Initiative® program Standard (cert no: PwC-SFIFM-513)

**ESTIMATED SALE VOLUMES AND QUALITY:**

Species	Avg DBH	Ring Count	Total MBF	MBF by Grade								
				1P	2P	3P	SM	1S	2S	3S	4S	UT
Douglas fir	15	8	980			8	7		343	438	129	55
Cottonwood	28		233						207		11	15
Red alder	16		222						83	60	43	36
Maple	19		132						83	7	9	33
Red cedar	16		84							66	18	
Hemlock	13		64						7	42	13	2
Sale Total			1,715									

**MINIMUM BID:** \$401,000.00 **BID METHOD:** Sealed Bids

**PERFORMANCE SECURITY:** \$80,200.00 **SALE TYPE:** Lump Sum

**EXPIRATION DATE:** March 31, 2021 **ALLOCATION:** Export Restricted

**BID DEPOSIT:** \$40,100.00 or Bid Bond. Said deposit shall constitute an opening bid at the appraised price.

**HARVEST METHOD:** Shovel on sustained slopes 35% or less. Falling and Yarding will not be permitted from November 1 to March 31 unless authorized in writing by the Contract Administrator



## TIMBER NOTICE OF SALE

---

(THIS PERTAINS TO GROUND-BASED EQUIPMENT ONLY) to reduce soil damage and erosion.

**ROADS:** 52.38 stations of optional construction. 119.01 stations of required pre-haul maintenance.

Rock may be obtained from the following source(s) on State land at no charge to the Purchaser: Rutsatz Pit at station 116+57 of the WI-ML Road. St. Stephen Pit at station 18+79 of the MF-25 Road.

Development of existing rock sources will involve clearing, stripping, drilling, shooting, and processing rock to generate riprap and pit run rock.

An estimated total quantity of rock needed for this proposal: 70 cubic yards of riprap and 10,795 cubic yards of pit run rock.

Road work and the hauling of rock will not be permitted from November 1 to March 31 unless authorized in writing by the Contract Administrator to reduce soil damage and siltation. The hauling of forest products will not be permitted from November 1 to March 31 unless authorized in writing by the Contract Administrator to reduce soil damage and siltation.

### ACREAGE DETERMINATION

**CRUISE METHOD:** Acres determined by GPS traverse for units and length x width calculation for right-of-way. Cruise was conducted via variable plot sample type. See Cruise Narrative for further details. Shapefiles of units are available upon request.

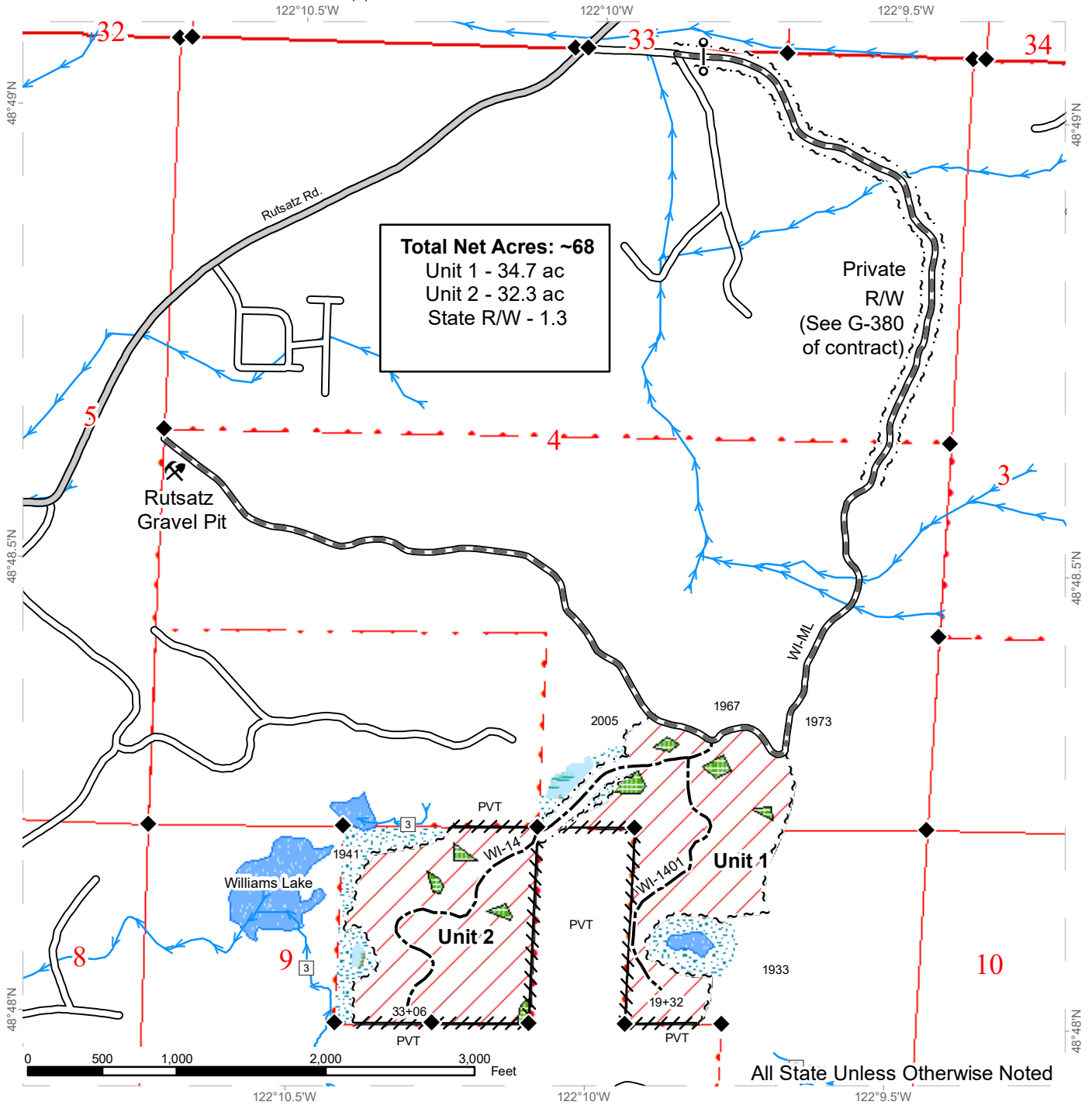
**FEES:** 1. Purchaser shall furnish the State with a check made payable to Michael A. Kaaland and Diehl S. Kaaland in the amount of \$7,032.00 on the day of sale for easement #55-000558, for right of way timber. 2. Purchaser shall furnish the State with a check made payable to Henry and Jan E. Vollmer in the amount of \$40.00 on the day of sale for easement #55-000620, for right of way timber. 3. \$29,155.00 is due on day of sale. \$9.00 per MBF is due upon removal. These are in addition to the bid price.

**SPECIAL REMARKS:** 1. Trees marked with pink paint represent the last take tree on State managed land along property line boundaries.  
2. HQ DF noted within the sale area. see cruise for further details (approximately 5 mbf of the above listed df 2s is deemed high quality by the department).

# TIMBER SALE MAP

**SALE NAME:** GOOD CALL  
**AGREEMENT #:** None  
**TOWNSHIP(S):** T38R5E  
**TRUST(S):** State Forest Transfer (1)

**REGION:** Northwest Region  
**COUNTY(S):** Whatcom  
**ELEVATION RGE:** 365-1089



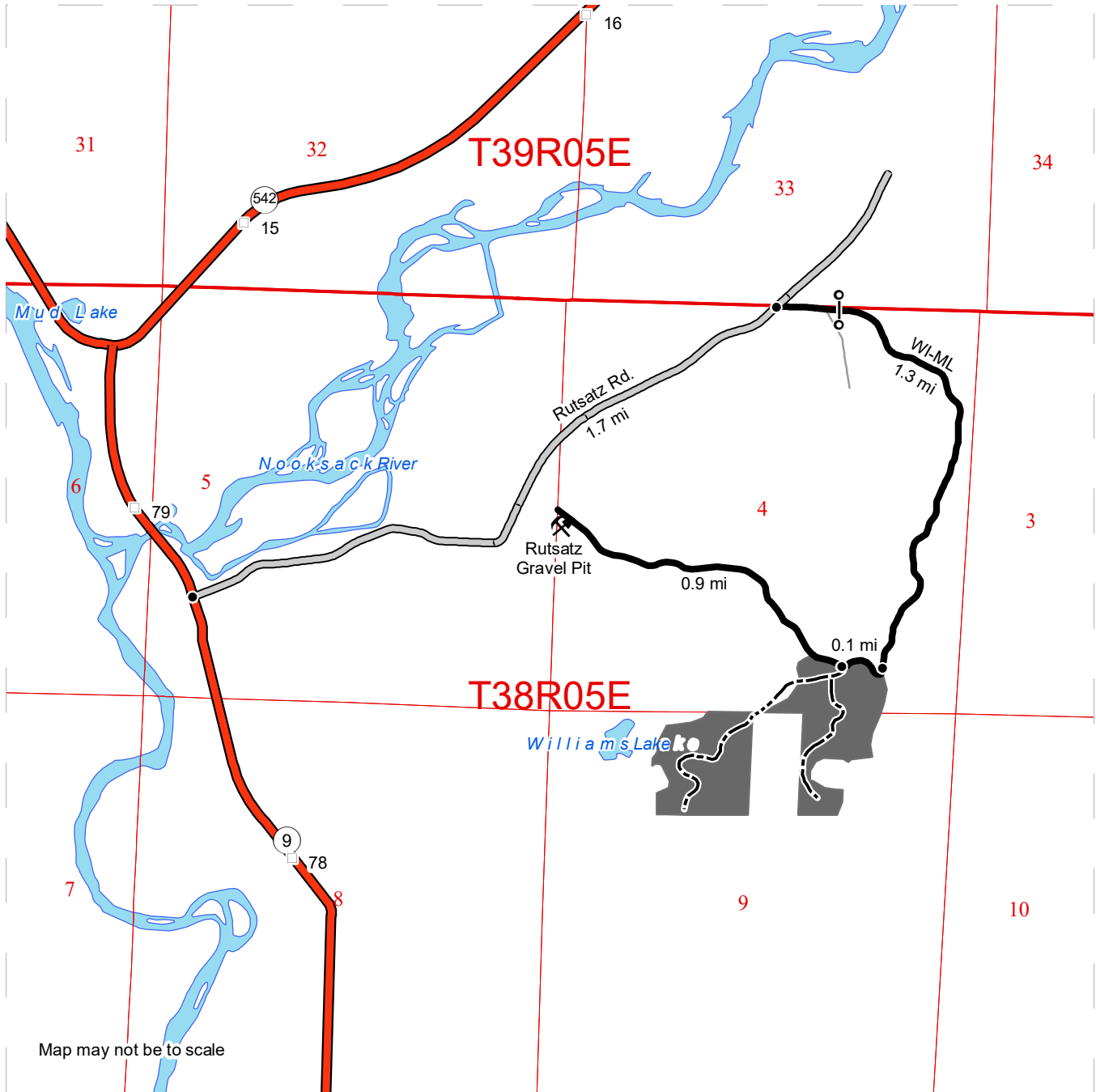
	Variable Retention Harvest		Sale Boundary Tags		Streams
	Leave Tree Area		Right of Way Tags		Stream Type
	No-cut RMZ/WMZ		Painted Property Line		Stream Type Break
	Forested Wetland		County Road		Survey Monument
	Open Water		Existing Roads		Gate Installation
	DNR Managed Lands		Required Pre-Haul Maintenance		Rock Pit
			Optional Construction		



# DRIVING MAP

**SALE NAME:** GOOD CALL  
**AGREEMENT#:** None  
**TOWNSHIP(S):** T38R5E  
**TRUST(S):** State Forest Transfer (1)

**REGION:** Northwest Region  
**COUNTY(S):** Whatcom  
**ELEVATION RGE:** 365-1089



Map may not be to scale

- Timber Sale Unit
- New Construction
- County Road
- Haul Route
- Other Road
- Highway
- Milepost Markers

**DRIVING DIRECTIONS:**

From the junction of State Routes 9 and 542, proceed south on State Route 9 for 0.7 miles and turn onto Rutsatz Rd. Continue for 1.7 miles and turn right onto the WI-ML. Continue for 0.1 miles, stay straight at the Y, and continue for another 1.2 miles before reaching the north end of Unit 1. Continue on the WI-ML for 0.1 miles to reach the beginning of the WI-14. Continue on the WI-ML for 0.9 miles to reach the Rutsatz Gravel Pit.

