

Public Auction Sale of Timber

Book 976

June 2017



WASHINGTON STATE DEPT OF
**NATURAL
RESOURCES**

IMPORTANT NOTICES

Natural Resources (DNR)

Governmental Regulatory Actions or Orders

The purchaser assumes the risk of liabilities related to regulatory actions or orders by any government agency that may affect the operability of these timber sales. Such regulatory actions or orders include, but are not limited to, actions taken pursuant to the State Forest Practices Act, Chapter 76.09 RCW, and the Federal Endangered Species Act, 16 U.S.C. §§ 1531-1544. Please see timber sale contract clauses G-066 and G-220 for further information.

Threatened and Endangered Species

DNR cannot verify the presence or absence of **any** threatened or endangered species that may affect the operability of the timber sale. Purchasers must rely on their own assessments.

Export Restricted

All timber purchased under these state DNR contracts shall not be exported outside of the United States until the timber has been processed. Purchasers shall not violate any of the prohibitions in WAC 240-15-015 (relating to the prohibitions on export and substitution), WAC 240-15-025 (relating to reporting requirements), and WAC 240-15-030 (relating to enforcement). If purchasers knowingly violate WAC 240-15-015, purchasers shall be barred from bidding on or purchasing export restricted timber as provided.

Cover photos

Timber Sales in this book are from state trust lands, managed to help build K-12 public schools, state universities, colleges, prisons, mental hospitals, the state Capitol; and to support local services in many counties.

Top left: State Forest Lands are managed to provide revenue to the counties in which they are located such as the Pacific County Courthouse in South Bend, Washington. Northwest Bridge Company of Portland, Oregon completed construction of the courthouse building in June of 1911. One unusual feature of the historic building is an "art glass dome" that crowns the structure. The courthouse is listed on the National Register of Historic Places.
Photo: DNR/Tom Heller

Bottom left: Grade school students learn from high school students in the North Mason School District during Students in the Watershed day in the Tahuya State Forest trust lands. **Photo:** DNR/Staff

Right: Landscape view of DNR managed trust lands in western Washington. **Photo:** DNR/Staff

Table of Contents

Certification Opportunities for DNR Timber Purchasers	Page 3
Bidder/Purchaser Auction and Bidding Information	Page 5
Summary of All Sales Being Offered in June	Page 11
Tonata FH	Page 13
Big Wishkah	Page 21
Chimibob	Page 25
Gale Force	Page 33
Bearly There	Page 37
Sandhill VDT VRH	Page 43
Big Bend	Page 51
Blue Sky VDT VRH RMZ	Page 55
Two For Kip	Page 63
Clear Back VRH VDT	Page 67
Sealed Bid Form and Instructions	Page 73
Statewide Bid Bond and Instructions	Page 75
Timber Sale per Sale Bid Bond and Instructions	Page 79
Log Sort Sealed Bid Form and Instructions	Page 83



Certification Opportunities for DNR Timber Purchasers

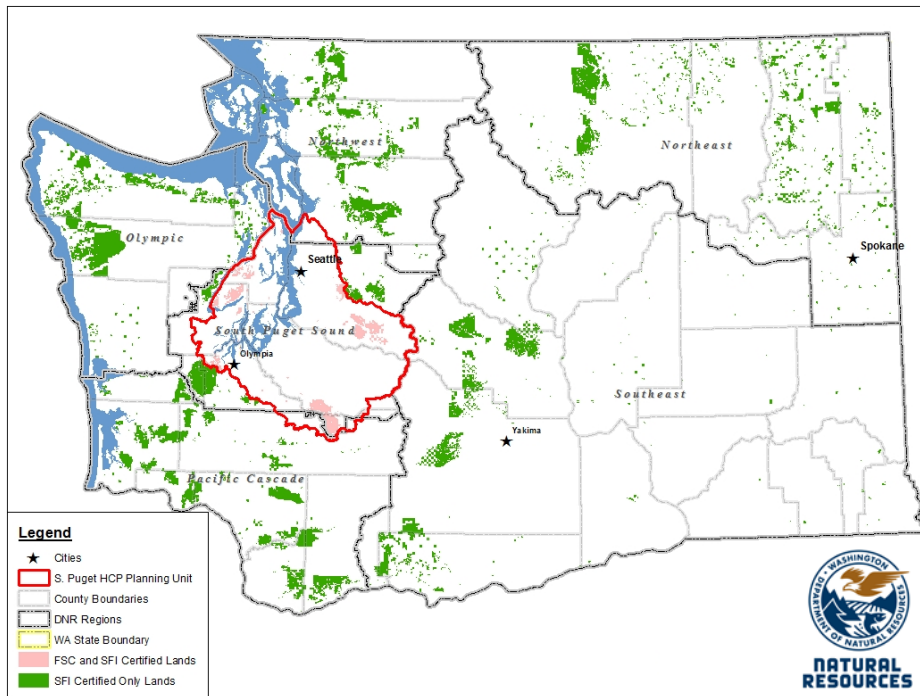
Certified forests are grown to an approved set of standards which demonstrate environmentally responsible, socially beneficial, and economically viable management practices that promote responsible forestry. This unique commitment to responsible forestry recognizes that forest landowners play a critical role in ensuring the long-term health and sustainability of our forests.

Forest Stewardship Council® (FSC®) is an independent, non-profit organization that promotes responsible management of the world's working forests through the development of forest management standards, a voluntary certification system, and trademarks that provide recognition and value to products bearing the FSC label in the marketplace. FSC standards ensure forestry is practiced in an environmentally responsible, socially beneficial, and economically viable way.

Sustainable Forestry Initiative Inc. is an independent, non-profit organization internationally endorsed and accepted around the world. The Sustainable Forestry Initiative® (SFI) program is based on the premise that responsible environmental behavior and sound business decisions can coexist. Its three-chamber Board of Directors governs all aspects of the SFI® program, with equal representation from the environmental, economic, and social sectors.

Currently, all Department of Natural Resources (DNR)-managed forested state trust lands in Washington State are certified under the SFI program Standard. Lands within DNR's South Puget Habitat Conservation Plan Planning Unit, located within parts of King, Pierce, Thurston, Lewis, Kitsap, and Mason counties, are dually certified under both the FSC-US Forest Management Standard and the SFI program Standard.

Certification under each standard involves an inspection audit of the landowner's forest management activities by an independent, accredited third-party to verify that it meets specified forest management principles. If the forest unit complies with the specific standard, the landowner receives a certificate of conformance ensuring that responsible forestry is being practiced. Both standards encourage integration of perpetual growing and harvesting of trees with strong measures to protect wildlife, plants, soil, water, and air quality. Both standards provide a seal of approval that forests certified under these principles are well-managed. The global marketplace recognizes and endorses multiple forest certification standards. Each standard has individual market niches. By being dually certified, DNR can maximize its customer base and provide choices to the consumer.



DNR's FSC certificate number is: BV-FM/COC-080501

DNR's SFI certificate number is: BV-SFIS-US09000572

DNR-managed forested state trust lands within the South Puget Habitat Conservation Plan Planning Unit (located within parts of King, Pierce, Thurston, Lewis, Kitsap, and Mason counties) are certified as being in compliance with the Forest Stewardship Council Pacific Coast Regional Standard.

To learn more about chain of custody and demonstrating that your timber is derived from a responsibly managed forest and/or to learn more about becoming a participant in the FSC Program, visit <https://us.fsc.org/>.

To learn more about DNR timber sales certified under the FSC Standard, visit www.dnr.wa.gov.

FSC A.C. owns all right, title, and interest in and to the Forest Stewardship Council trademarks.

All DNR-managed forested state trust lands across the state have been certified as being in compliance with the Sustainable Forestry Initiative program Standard.

To learn more about chain of custody and demonstrating that your timber is derived from a responsibly managed forest and/or to learn more about becoming a participant in the SFI program, visit www.sfiprogram.org.

To learn more about DNR timber sales certified under the SFI program Standard, visit www.dnr.wa.gov.

SFI Marks are registered marks owned by Sustainable Forestry Initiative Inc.

To learn more about certification on DNR-managed forested state trust lands, visit

http://www.dnr.wa.gov/BusinessPermits/Topics/TimberSaleAuction/Pages/lm_forest_certification.aspx or contact:

Product Sales & Leasing Division, Product Sales Section:

Tom Shay, Assistant Division Manager, 360-902-1561, thomas.shay@dnr.wa.gov
 Steve Teitzel, Operations, 360-902-1741, steve.teitzel@dnr.wa.gov

Forest Resources Division, HCP and Scientific Consultation Section:

Allen Estep, Assistant Division Manager, 360-902-2898, allen.estep@dnr.wa.gov
 Douglas Kennedy, Forest Certification Program Lead, 360-902-1283, douglas.kennedy@dnr.wa.gov

Washington State Department of Natural Resources (DNR)

Bidder's/Purchaser's Inspection of Sale Area and Forest Products

Acreage estimates and volume estimates contained within each timber notice of sale and each timber sale contract are made only for administrative and identification purposes. Except as expressly provided by the timber sale contract, the purchaser shall be responsible for paying the entire purchase price, even if the actual acreage or timber volume varies from the estimated quantity or volume shown.

All prospective bidders have the opportunity and are expected to inspect the sale area and the forest products located thereon. Bidders shall not rely on any representations by the State including, but not limited to, acreage estimates, volume estimates, appraisal or pre-bid documentation. The successful bidder/purchaser will further warrant that they have entered the timber sale contract without any reliance upon the DNR's volume estimates, acreage estimates, appraisals, pre-bid documentation, or any other representation by the DNR.

Any timber sale contract arising out of these public auctions will require the successful purchaser to warrant that they are entering the timber sale contract based solely upon their own judgment of the value of the forest products, formed after their own examination and inspection of both the timber sale area and the forest products being sold.

Exclusion and Disclaimer of Warranties

The PARTIES AGREE that the IMPLIED WARRANTIES OF MERCHANTABILITY AND FITNESS FOR A PARTICULAR PURPOSE, and ALL OTHER WARRANTIES EXPRESS OR IMPLIED, ARE EXCLUDED from this transaction, and shall not apply to the goods sold. For example, THE FOLLOWING SPECIFIC MATTERS ARE NOT WARRANTED, and are EXCLUDED from this transaction:

- a. ***The merchantability of the forest products.*** The use of the term "merchantable" in any document is not intended to vary the foregoing.
- b. ***The condition of the forest products.*** All forest products will be conveyed "AS IS."
- c. ***The acreage contained within any sale area.*** Any acreage descriptions appearing in the timber notices of sale, timber sale contract, timber sale map or other documents are estimates only, provided solely for administrative and identification purposes.
- d. ***The volume, quality, or grade of the forest products.*** The descriptions of the forest products to be conveyed are estimates only, made solely for administrative and identification purposes.
- e. ***The correctness of any soil or surface conditions, presale construction appraisals, investigations, and all other pre-bid documents prepared by or for the State.*** These documents have been prepared for the State's appraisal purposes only.
- f. ***That the sale area is free from threatened or endangered species, or their habitat.*** The State is not responsible for any interferences with forestry operations that result from the presence of any

threatened or endangered species, or the presence of their habitat, within the sale area.

g. *That the forestry operations to be performed under this contract will be free from regulatory actions by governmental agencies.* The State is not responsible for actions to enforce regulatory laws, such as the Washington Forest Practices Act (Chapter 76.09 RCW), taken by the Department of Natural Resources or any other agency that may affect the operability of these timber sales.

h. Items contained in any other documents prepared for or by the State.

Please also see timber sale contract clause G-060 for further information.

BIDDING PROCEDURES FOR TIMBER AUCTIONS

The general requirements that follow are a part of all Timber Notices of Sale to be auctioned by the Department of Natural Resources (DNR).

General Information

The State reserves the right to waive minor irregularities and the right to reject any or all bids.

A. This book contains the timber notices of sale and maps for each timber sale scheduled to be auctioned. More specific information can be obtained by contacting the appropriate region office at the number listed on the back cover of this book.

B. The timber notice of sale is a summary of sale information. For more specific information, interested parties are encouraged to view the Appraisal Packets on the DNR Internet Site @ www.dnr.wa.gov, this will take you directly to the Product Sales Section. The Appraisal Packets contain **DRAFT** copies of the timber notice of sale, map, contract, road plan, cruise data, precruise and cruise narrative, Forest Practices Application (FPA).

C. The sale preview packets may be obtained at no charge for individual sales by visiting the appropriate region office.

D. Timber sale contracts contain extensive terms and conditions that will be binding upon successful high bidders. Each bidder should carefully review all terms contained in the appropriate **DRAFT** timber sale contract prior to bidding on a sale, and should review the final contract prior to signing. **DRAFT** timber sale contracts are contained in the preview and presales packets and are available upon request at the respective region office.

E. Sales advertised in this book have not been approved by the Board of Natural Resources and are subject to the Board's approval before they will be sold. The Board meets and approves sales approximately six weeks prior to auction. All sales are subject to confirmation by the DNR under RCW 79.15.120.

F. The State does not guarantee the accuracy of any information contained herein pertaining to particular sales. Therefore, all prospective purchasers are expected to make their own independent inspections and appraisals prior to bidding.

G. If any conflict exists between the information in the Timber Notice of Sale, timber sale map,

sale preview packets and that in the timber sale contract, the **signed contract will prevail**.

H. Purchasers must pay the Forest Excise Tax on the bid price, permanent road construction costs, and other considerations. The tax rate is 5% without the EARR credit and 4.2% with the credit. For more information contact the Department of Revenue, Forest Tax Section at 1-800-548-8829.

I. **Within 30 days of sale confirmation, the apparent high bidder will provide to the State the Performance Security** specified on each Notice of Sale. **The successful bidder also agrees to return a signed contract to the State within 30 days of confirmation.** Failure to provide a signed contract to the state within 30 days of confirmation may result in a loss of bidder's rights to the products sold and forfeiture of initial deposit moneys.

J. Each DNR region office has information about sales offered in that region. For further information, contact the respective DNR region office. Region office addresses and telephone numbers appear on the back cover of this booklet.

K. The purchaser assumes the responsibility for any costs associated with extra maintenance or repair levied by a county for any county road used by the purchaser.

Bidding Process

A. All timber will be auctioned using the sealed bid method.

B. Bids submitted on day of auction must be in the bid box at the specified auction location before 10:00 a.m. The respective DNR region office must receive mailed bids by 4:30 p.m., on the last business day before the auction. Bidders assume all risk for the method of delivery.

C. The DNR has the right to reject bid forms that are completed incorrectly. *All bid forms must have an original signature on behalf of the person or entity submitting the bid, and must be on the form provided in this booklet or a photocopy thereof. Revised documents are not permissible.* Bidding instructions are on the back of the Sealed Bid Form. A bid deposit must be included in the sealed bid envelope unless using a Timber Sale Statewide Bid Bond.

D. All bids must include the completed Sealed Bid Form and bid deposit.

E. Bids will be opened in each respective region in the order in which sales appear in the Public Auction Sale of Timber book (alphabetically by county and by agreement number). Sales added after the book is printed will be inserted to retain this order. Sort sales may be auctioned out of this sequence at the State's convpignce.

F. If a tie bid occurs, the names of the tie bidders will be placed in a hat and the successful bidder will be determined by a drawing.

G. For sales offered on a stumpage basis, the apparent high bidder on a particular sale will have the option of withdrawing additional sealed bids submitted for any remaining sales to be auctioned. The apparent high bidder must exercise this option within two minutes after the apparent high bidder is announced. **This option is not available for sales offered on a delivered basis.**

Auction Time and Location

Auctions will start at 10:00 a.m. and close at 4:00 p.m. on the date and at the location specified in each Timber Notice of Sale.

Bid Deposits

- A. Required bid deposits are listed on each Timber Notice of Sale.
- B. Bid deposits must be in the form of cash, certified check, cashiers' check, money order or bid bond.
- C. Bid bonds may be either a Timber Sale Statewide Bid Bond or a Timber Sale Per Sale Bid Bond.
- D. All bid deposits shall be submitted by the person or entity submitting the bid and made payable to the Department of Natural Resources. **Third party deposits will not be accepted.**

Timber Sale Per Sale Bid Bonds

- A. The Per Sale Bid Bond shall guarantee payment of the bid deposit **within ten days of auction.**
- B. The balance between the bid bond and the Initial Deposit payment is due **by 4:30 p.m., on the day of auction.**
- C. Additional forms and instructions for a Per Sale Bid Bond are available at any DNR region office.

Timber Sale Statewide Bid Bond

- A. Statewide Bid Bonds shall guarantee payment of the Initial Deposit on any statewide timber sale while the bond is in effect.
- B. The Statewide Bid Bond must be received by the Department of Natural Resources, Product Sales and Leasing Division, P.O. Box 47014, Olympia, Washington, 98504-7014, ten days in advance of the auction date. The bond shall be in the amount of \$150,000.00.
- C. Successful bidders using a Statewide Bid Bond must pay the total Initial Deposit payment (10% of the total bid price) **by 4:30 p.m., on the day of the auction.**
- D. A Statewide Bid Bond cannot be used to secure the Initial Deposit payment due the day of auction.
- E. Additional forms and instructions for a statewide bid bond are available at any DNR region office.

Payments

The initial deposit for a sale is 10% of the total bid value as submitted by the apparent high bidder (25% if the bidder is a defaulter as defined under WAC 332-140-300) and never less than \$5,000.00 for lump sum sales. For Lump Sum sales appraised at less than \$5,000.00, the entire bid value is due on day of auction.

- A. Apparent high bidders using cash, certified check, cashiers' check or money order as a bid deposit must pay the total Initial Deposit amount by 4:30 p.m. on auction day.
- B. Apparent high bidders using a Timber Sale Per Sale Bid Bond as a bid deposit must pay the difference between the bid deposit and the total initial deposit by 4:30 p.m., on the day of auction. The bid bond amount must be replaced with a certified check, cashiers' check, bank draft, cash, money order, or wire transfer within ten days of the auction.
- C. Apparent high bidders using a Timber Sale Statewide Bid Bond must pay the entire Initial Deposit amount by 4:30 p.m. on the day of auction.

Fees due on the day of sale must be paid by 4:30 p.m.

All payments must be in the form of a certified check, cashiers' check, bank draft, cash, money order or wire transfer.

Eligibility to Bid

In order to bid on State timber sales you must be:

- 18 years of age (or have a co-signer who meets the eligibility requirements)
- Licensed to do business in the State of Washington
- Eligible to bid on Export Restricted timber
- Authorized to submit bids

Authorized Representatives

Company officers or company authorized representatives may bid on State sales, sign State documents, or sign checks. A list of authorized representatives and their specific authorities must be submitted, in writing, to the Department of Natural Resources, Product Sales and Leasing Division, P.O. Box 47014, Olympia, Washington, 98504-7014, ten days in advance of the auction. A company owner or officer must sign this submittal.



Summary Report of All Sales for the Month of June 2017

Board Sales

<u>County</u>	<u>Region</u>	<u>Agree #</u>	<u>FSC® Sale Name</u>	<u>Volume</u>	<u>Value</u>
Ferry Okanogan	Northeast	94937	TONATA FH	2,439	\$333,000.00
Grays Harbor	Olympic	94975	BIG WISHKAH	991	\$270,000.00
Jefferson	Olympic	93649	CHIMIBOB	5,825	\$1,957,000.00
King	South Puget	94077	* GALE FORCE	4,843	\$723,000.00
Skagit	Northwest	93859	BEARLY THERE	4,415	\$786,000.00
Skagit	Northwest	94693	SANDHILL VDT & VRH	3,617	\$673,000.00
Snohomish	Northwest	94736	BIG BEND	3,753	\$1,332,000.00
Whatcom	Northwest	93612	BLUE SKY VDT VRH RMZ	3,993	\$776,000.00
Whatcom	Northwest	93616	TWO FOR KIP	2,579	\$378,000.00
Whatcom	Northwest	93728	CLEAR BACK VRH VDT	3,211	\$338,000.00
Total				=====	=====
				35,666	\$7,566,000.00



*Scan with your smartphone or tablet to go
to the June 2017 timber auction page*



TIMBER NOTICE OF SALE

SALE NAME: Tonata FH

AGREEMENT NO: 30-094937

AUCTION: June 13, 2017 starting at 10:00 a.m., Northeast Region Office, Colville, WA

COUNTY: Okanogan, Ferry

SALE LOCATION: Sale located approximately 10 miles West of Curlew, WA and 36 miles East of Tonasket, WA

PRODUCTS SOLD AND SALE AREA:

All green Conifer species excluding ponderosa pine 7 inches and greater in diameter at breast height not banded by purple paint in units 1, 2, 3, 4, and 9 bounded by blue special management unit tags; all green conifer species except leave trees as described in schedule A in units 5, 6, 7, and 8 bounded by blue special management tags; All right of way timber bounded by orange tags on part(s) of Sections 3 all in Township 39 North, Range 32 East, Sections 17 and 18 all in Township 39 North, Range 33 East, Sections 26, 27 and 34 all in Township 39 North, Range 31 East, Sections 34, 35 and 36 all in Township 40 North, Range 32 East, W.M., containing 354 acres, more or less.

CERTIFICATION: This sale is certified under the Sustainable Forestry Initiative® program Standard (cert no: BV-SFIS-US09000572)

ESTIMATED SALE VOLUMES AND QUALITY:

Table with columns: Species, Avg Ring DBH Count, Total MBF, Total Tons, Price \$/Ton, and MBF by Grade (P, SM, 1S, 2S, 3S, 4S, 5S, 6S, UT). Rows include Douglas fir, Larch, Ponderosa pine, and Sale Total.

MINIMUM BID: \$19.9/ton (est. value \$333,000.00)

BID METHOD: Sealed Bids

PERFORMANCE SECURITY:

\$66,600.00

SALE TYPE: Tonnage Scale

EXPIRATION DATE: September 15, 2018

ALLOCATION: Export Restricted

BIDDABLE SPECIES: Bidding to be allowed on all species combined.

BID DEPOSIT: \$33,300.00 or Bid Bond. Said deposit shall constitute an opening bid at the appraised price.

HARVEST METHOD: Forwarder, Rubber tired skidder and Track skidder. Hand felling may be required in isolated areas. Falling and Yarding will not be permitted from March 15 to June 1 unless authorized in writing by the Contract Administrator. Reason for restriction: Spring break-up; Additionally no falling, yarding, or road work in Units 5, 6, 7, 8 from November 30th to June 15th for wildlife restrictions.

ROADS: 111.31 stations of required construction. Pre-haul Maintenance stations 436.70 Road construction will not be permitted from December 30 to June 1 unless authorized in writing by the Contract Administrator due to spring breakup. The hauling of forest



TIMBER NOTICE OF SALE

products will not be permitted from March 15 to June 1 unless authorized in writing by the Contract Administrator.

ACREAGE DETERMINATION

CRUISE METHOD: Acreage determined using GPS methods. Acreage shown above is net harvest acres in harvest units and external right of ways. Ponderosa pine: 8.0 - 17.5 inches dbh has a minimum top of 5.6 inch dib. All other species: 7.0 - 17.5 inches dbh has minimum top of 4.6 inch dib. All species 17.6 inches and greater dbh have a minimum top dib of 40% of dob at 16 feet or a 6 inch top whichever is greater. Utility wood: comprised of non-board foot volume and volume below the minimum top diameter of 5.0 inches or 40% of dob at 16 feet to a minimum of a 2.6 inch top.

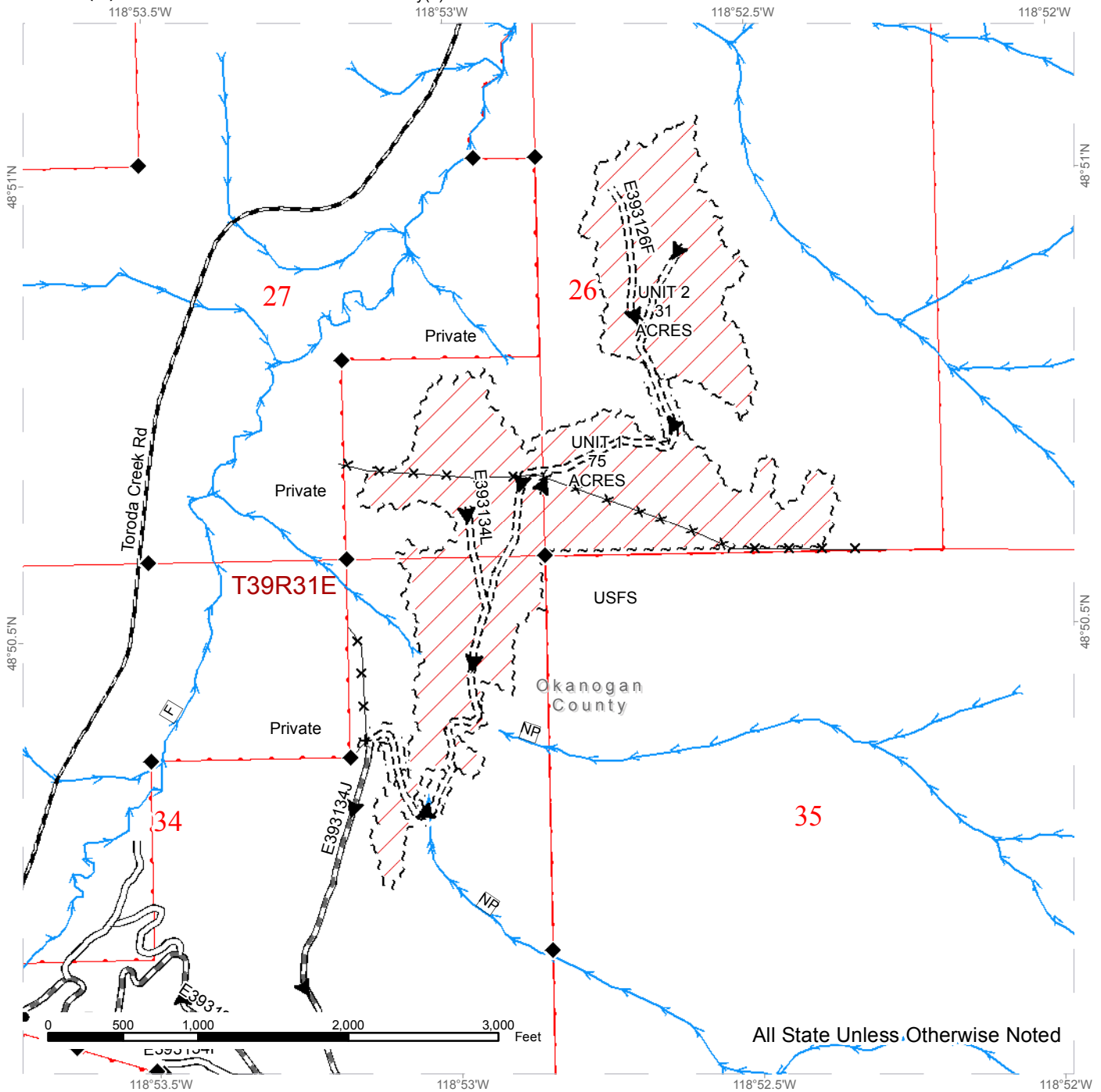
FEES: Within ten days of sale, Purchaser shall provide a check payable to Joseph Woolley in the amount of \$1,152.00 for a road use permits and right of way timber as well as a check payable to Thomas Beal for \$200.00 for a road use permits. \$43,293.00 is due on day of sale. \$1.31 per ton is due upon removal. These are in addition to the bid price.

SPECIAL REMARKS: Locked gates restrict access to units 1 & 2 . Contact the Northeast office for access

TIMBER SALE MAP

SALE NAME: TONATA FH
AGREEMENT #: 30-094937
TOWNSHIP(S): T40R32E, T39R33E, T39R31E, T39R32E
TRUST(S): Common School and Indemnity(3)

REGION: Northeast Region
COUNTY(S): OKANOGAN
ELEVATION RGE: 1975-3778



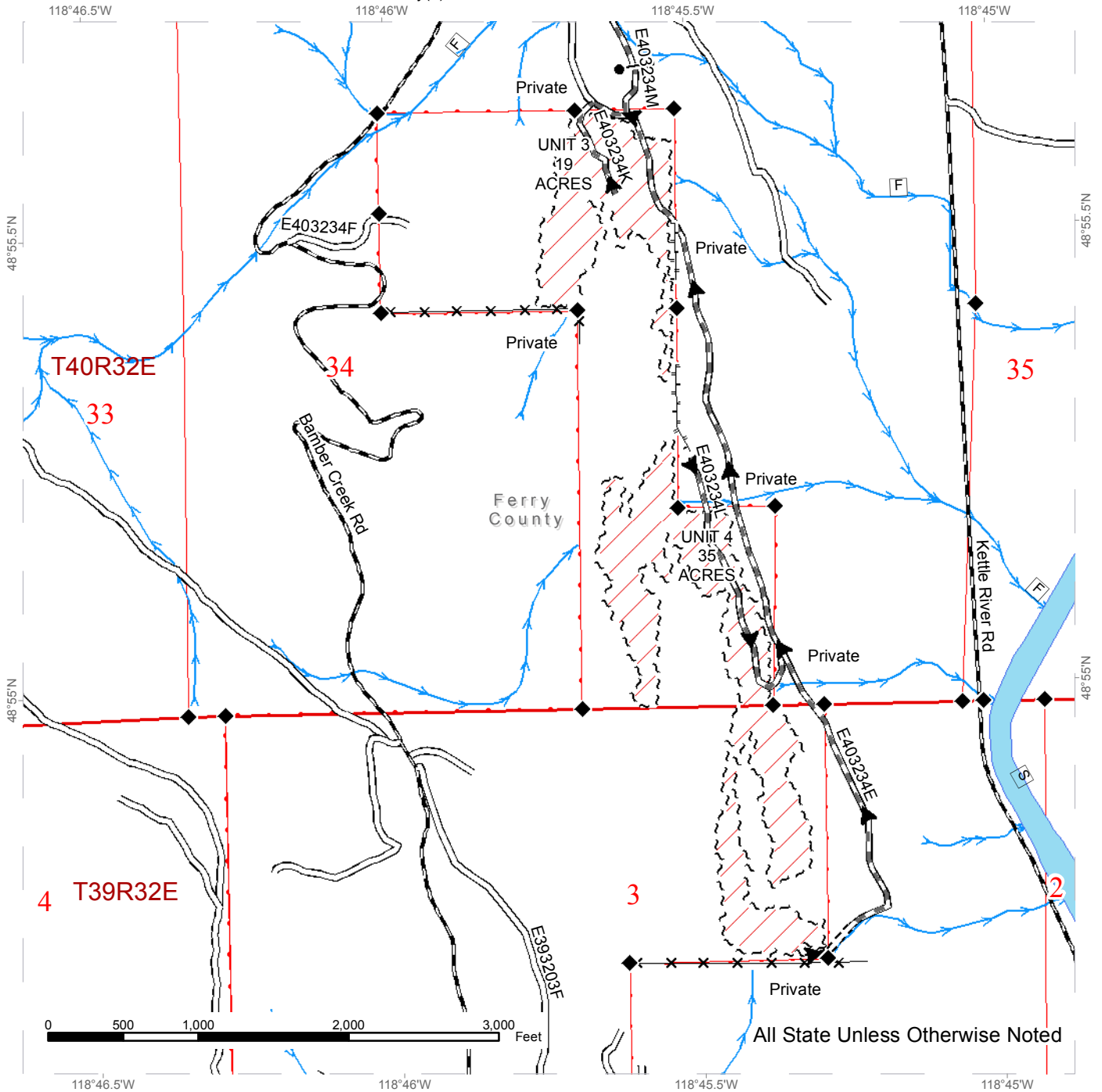
All State Unless Otherwise Noted

~ ~ ~	Special Management Tags	— — —	Existing Road	— >	Streams
▨	Ground Skidding	====	Required New Construction	□	Stream Type
~ ~ ~ ~	Right of Way Acres = 4.45	— — — —	Required PreHaul Maintenance	◆	Monumented Corners
× ×	Fence	— — — —	County Road	▶	Haul Route
● — ●	Gate				

TIMBER SALE MAP

SALE NAME: TONATA FH
AGREEMENT #: 30-094937
TOWNSHIP(S): T40R32E, T39R33E, T39R31E, T39R32E
TRUST(S): Common School and Indemnity(3)

REGION: Northeast Region
COUNTY(S): FERRY
ELEVATION RGE: 1975-3778



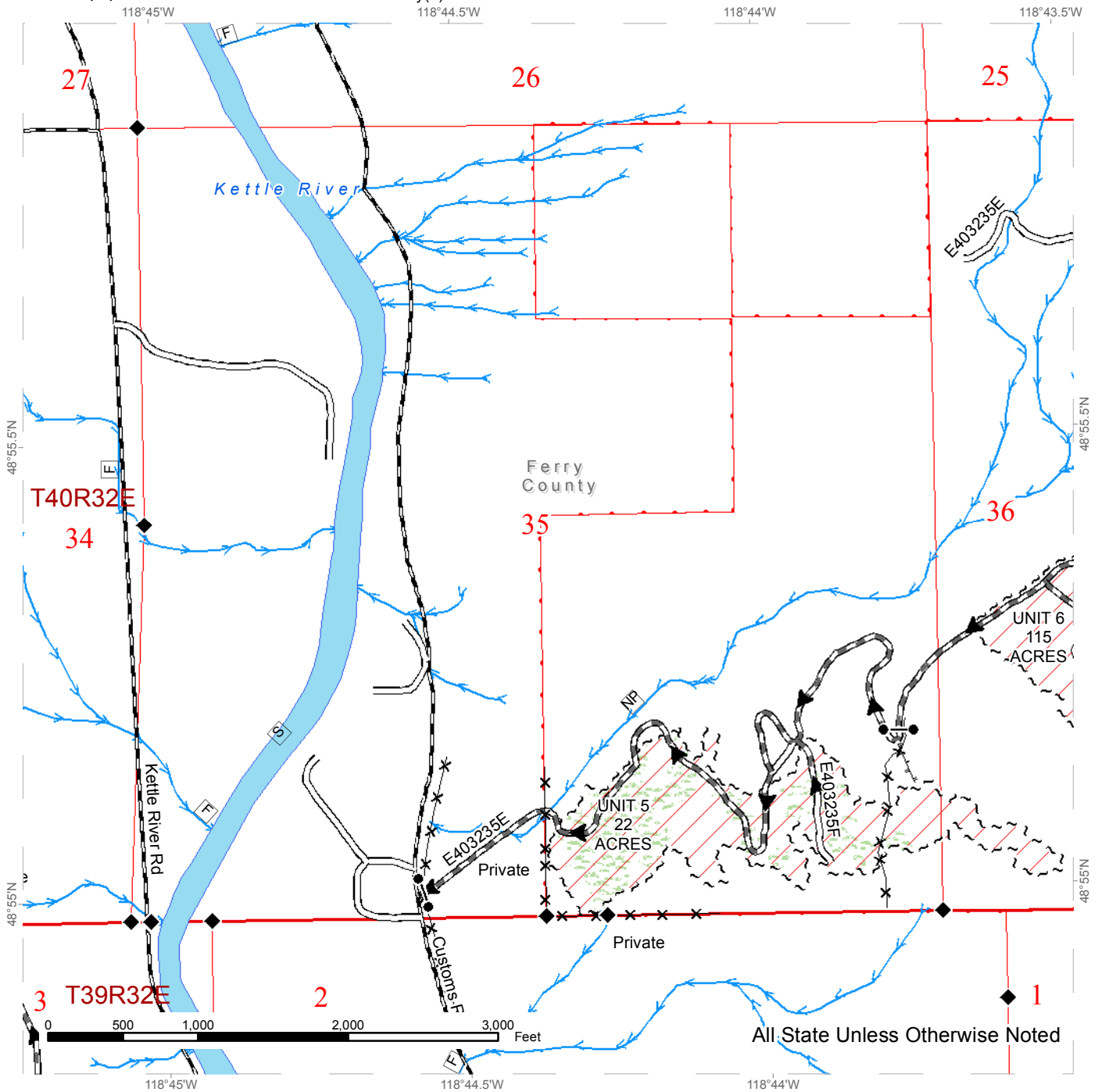
~ ~ ~	Special Management Tags	— — — —	Existing Road	— >	Streams
	Ground Skidding	— — — —	Required New Construction		Stream Type
— x — x	Fence	— — — —	Required PreHaul Maintenance	◆	Monumented Corners
● — ●	Gate	— — — —	Designated Skid Trail		
		— — — —	County Road		
		— >	Haul Route		



TIMBER SALE MAP

SALE NAME: TONATA FH
AGREEMENT #: 30-094937
TOWNSHIP(S): T40R32E, T39R33E, T39R31E, T39R32E
TRUST(S): Common School and Indemnity(3)

REGION: Northeast Region
COUNTY(S): FERRY
ELEVATION RGE: 1975-3778



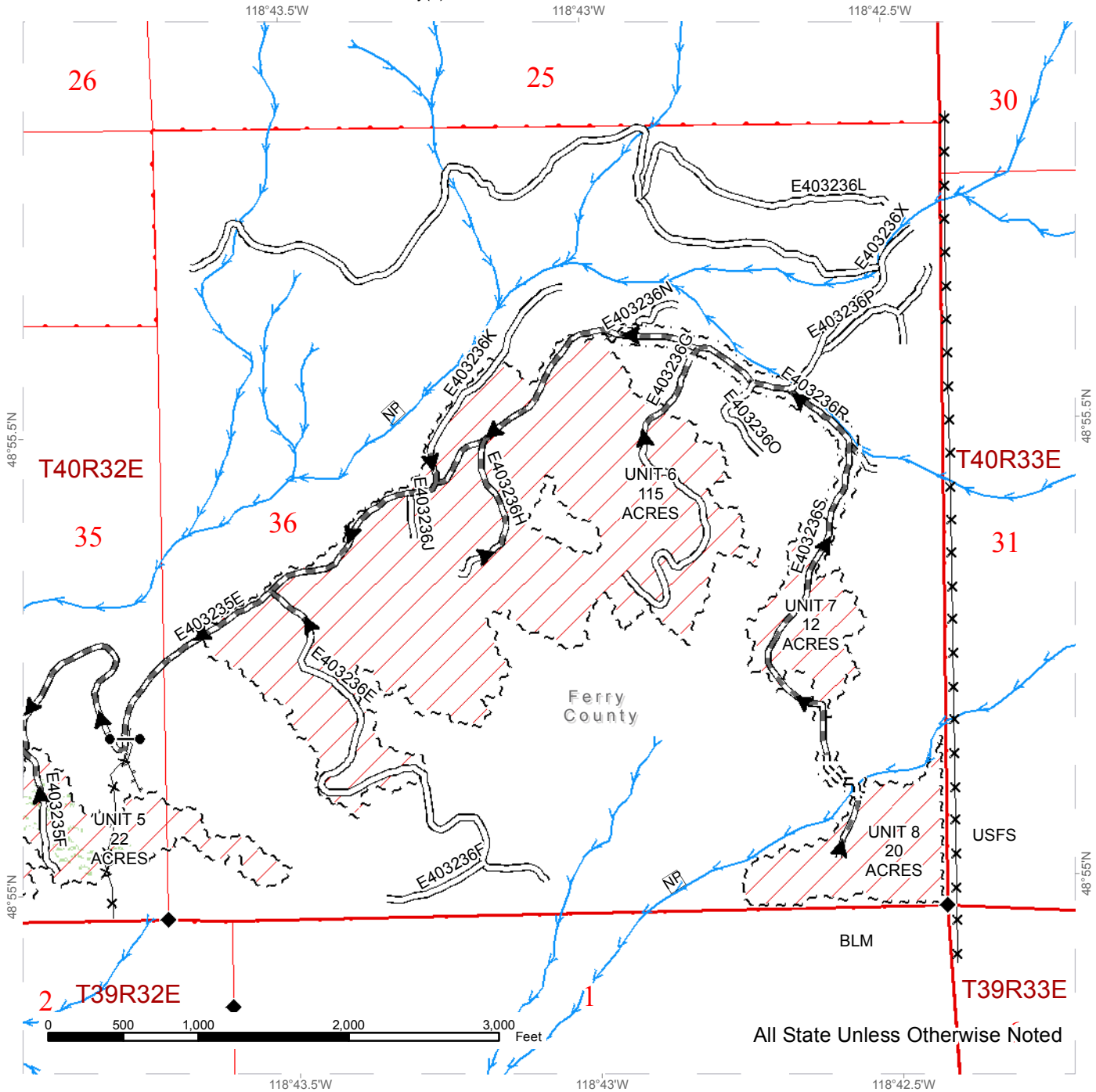
~ ~ ~	Special Management Tags	— — —	Existing Road	— >	Streams
	Ground Skidding		Required PreHaul Maintenance		Stream Type
	Non-Managed Area		Designated Skid Trail		Monumented Corners
	Fence		County Road		Haul Route
	Gate				



TIMBER SALE MAP

SALE NAME: TONATA FH
AGREEMENT #: 30-094937
TOWNSHIP(S): T40R32E, T39R33E, T39R31E, T39R32E
TRUST(S): Common School and Indemnity(3)

REGION: Northeast Region
COUNTY(S): FERRY
ELEVATION RGE: 1975-3778



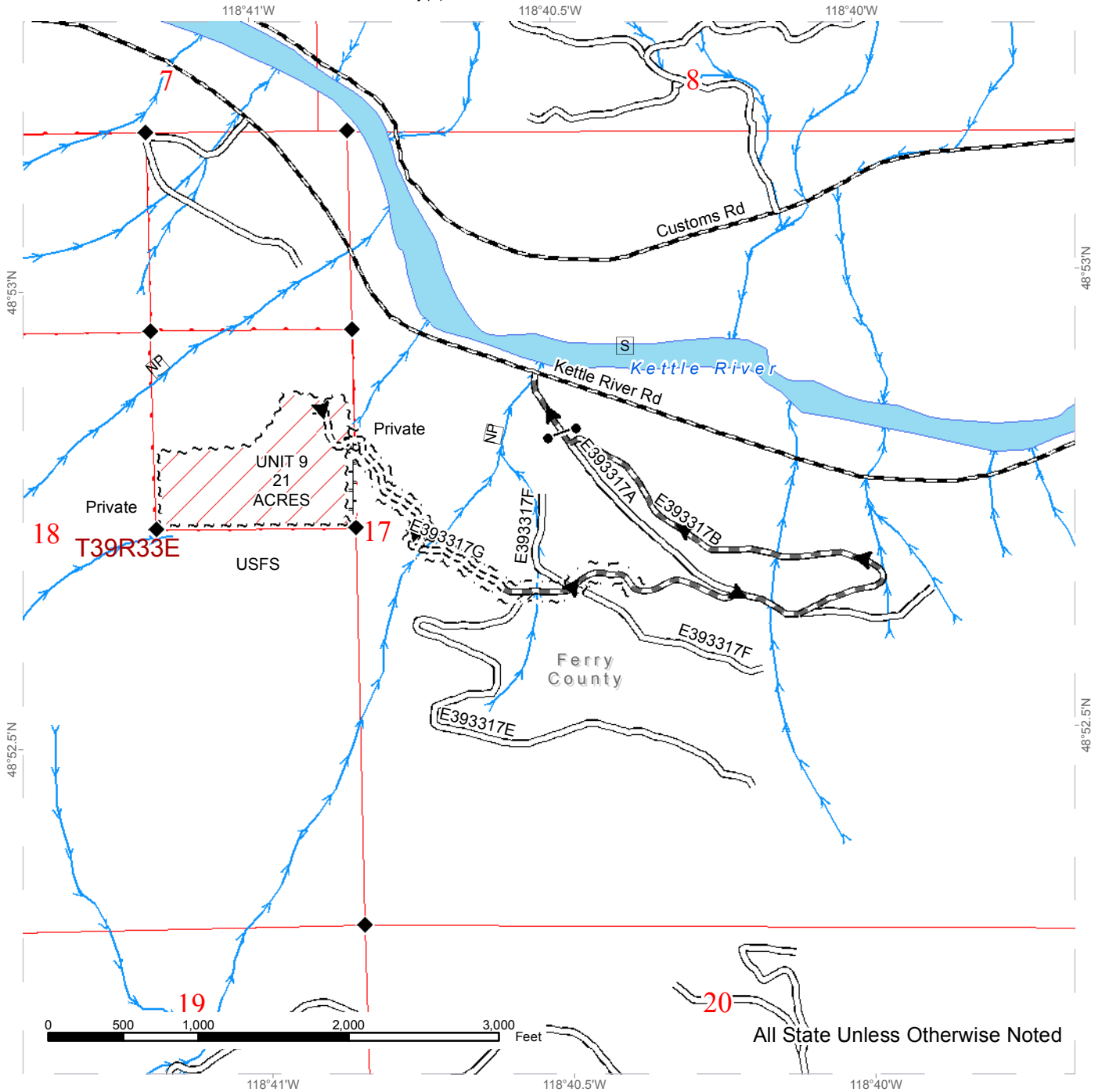
All State Unless Otherwise Noted

~ ~ ~	Special Management Tags	—	Existing Road	—>	Streams
	Ground Skidding	----	Required New Construction	□	Stream Type
	Non-Managed Area	—+—	Required PreHaul Maintenance	◆	Monumented Corners
~ ~ ~	Right of Way Acres = 4.45	—+—	Designated Skid Trail	▶	Haul Route
✕ ✕	Fence				
● ●	Gate				

TIMBER SALE MAP

SALE NAME: TONATA FH
AGREEMENT #: 30-094937
TOWNSHIP(S): T40R32E, T39R33E, T39R31E, T39R32E
TRUST(S): Common School and Indemnity(3)

REGION: Northeast Region
COUNTY(S): FERRY
ELEVATION RGE: 1975-3778



All State Unless Otherwise Noted

~ ~ ~	Special Management Tags	— — —	Existing Road	— >	Streams
	Ground Skidding	====	Required New Construction	□	Stream Type
~ ~ ~ ~	Right of Way Acres = 4.45	— — — —	Required PreHaul Maintenance	◆	Monumented Corners
● — ●	Gate	— + — +	Designated Skid Trail	— — —	County Road
		— >	Haul Route		



TIMBER NOTICE OF SALE

SALE NAME: BIG WISHKAH

AGREEMENT NO: 30-094975

AUCTION: June 14, 2017 starting at 10:00 a.m., Olympic Region Office, Forks, WA

COUNTY: Grays Harbor

SALE LOCATION: Sale located approximately 9 miles north of Wishkah, WA

PRODUCTS SOLD AND SALE AREA:

All timber, except trees marked with a band of blue paint or bounded out by leave tree area tags, bounded by timber sale boundary tags, timber type change, the A-500 Road and property lines on part(s) of Sections 36 all in Township 20 North, Range 9 West, W.M., containing 33 acres, more or less.

CERTIFICATION: This sale is certified under the Sustainable Forestry Initiative® program Standard (cert no: BV-SFIS-US09000572)

ESTIMATED SALE VOLUMES AND QUALITY:

Table with columns: Species, Avg DBH, Ring Count, Total MBF, and MBF by Grade (1P, 2P, 3P, SM, 1S, 2S, 3S, 4S, UT). Rows include Douglas fir, Hemlock, Red alder, and Sale Total.

MINIMUM BID: \$270,000.00

BID METHOD: Sealed Bids

PERFORMANCE SECURITY:

\$54,000.00

SALE TYPE: Lump Sum

EXPIRATION DATE: October 15, 2018

ALLOCATION: Export Restricted

BID DEPOSIT: \$27,000.00 or Bid Bond. Said deposit shall constitute an opening bid at the appraised price.

HARVEST METHOD: Ground Based - 55%/Uphill Cable - 45%. Rubber tired skidders will only be allowed if skid trail and rutting requirements can be met and a harvest plan is submitted and approved. 30' equipment limitation zones on all typed waters.

ROADS: 57.75 stations of optional pre-haul maintenance. 8.25 stations of deactivation. Timber haul, rock haul, and pre haul maintenance and road construction will not be permitted from October 15 to April 15 unless authorized in writing by the Contract Administrator.

ACREAGE DETERMINATION

CRUISE METHOD: Sale acreage was 100% GPS'd. Sale units were cruised using a variable plot sample.

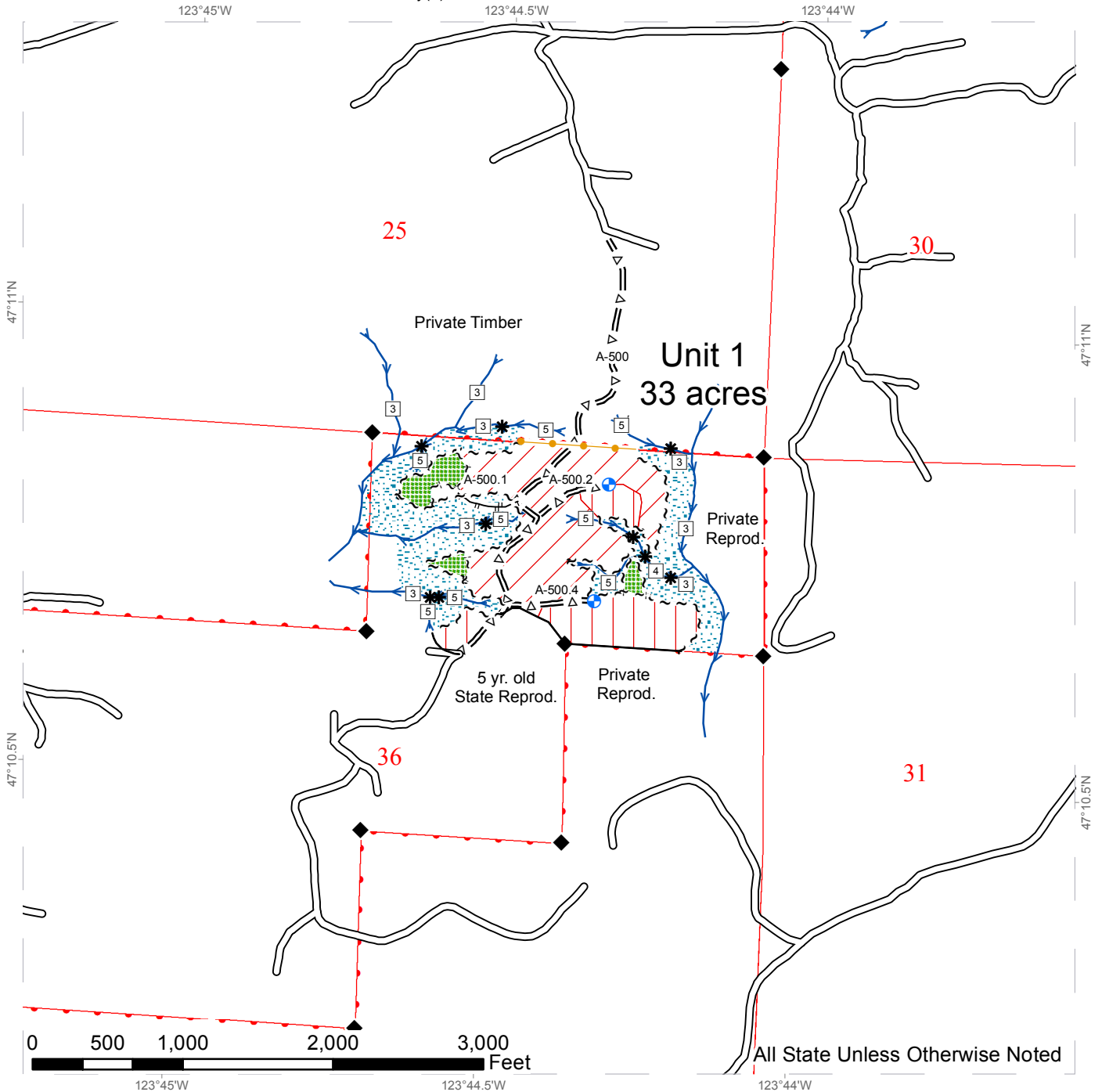
FEES: \$17,590.00 is due on day of sale. \$9.00 per MBF is due upon removal. These are in addition to the bid price.

SPECIAL REMARKS: There are locked gates on the A-Line and the A-500 Roads - contact the Olympic Region Dispatch Center at 360-374-2811 to obtain a AA-1 key.

TIMBER SALE MAP

SALE NAME: BIG WISHKAH
AGREEMENT #: 30-094975
TOWNSHIP(S): T20R09W
TRUST(S): Common School and Indemnity(3)

REGION: Olympic Region
COUNTY(S): GRAYS HARBOR
ELEVATION RGE: 160'-440'



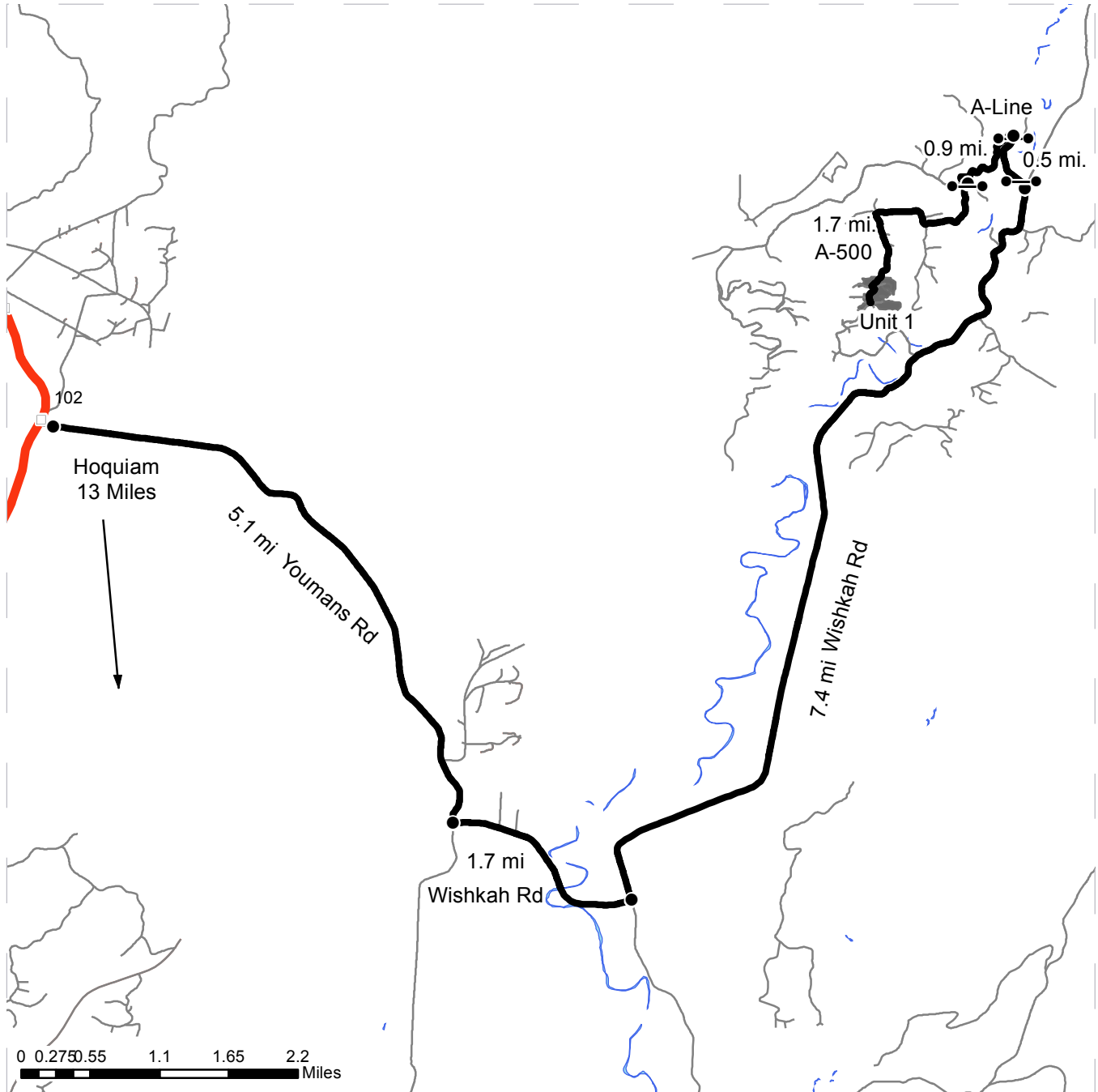
* Stream Break	— Timber Type Change	→ Streams
□ Stream Type	~ ~ ~ Leave Tree Tags	▨ Leave Tree Area
⊕ Landing	●—● Property Line (Orange Blazes)	▨ Riparian Mgt Zone
●—● Gates (AA1)	≡ Δ ≡ Optional Pre-Haul Maintenance	□ Public Land Survey Sections
~ ~ ~ Timber Sale Boundary Tags	≡ ≡ ≡ Designated Skid Trail	□ DNR Managed Lands
	— Existing Roads	
	▨ Ground	
	▨ Cable	
	◆ Monumented Corners	



DRIVING MAP

SALE NAME: Big Wishkah
AGREEMENT#: 30-094975
TOWNSHIP(S): T20R09W
TRUST(S): Common School and Indemnity(3)

REGION: Olympic Region
COUNTY(S): GRAYS HARBOR
ELEVATION RGE: 160'-440'



- Timber Sale Unit
- Highways
- Haul Route
- Other Route
- Milepost Markers
- Distance Indicator
- Gate

Driving Directions:
 From Highway 101, exit at milepost 102 onto Youmans Road and continue for 5.1 miles. Next, turn left onto Wishkah road for 1.7 miles then turn left again to stay on Wishkah road for 7.4 miles. Turn left on the A-line road and continue through the gate. Drive another 0.5 mi. and keep left through the gate. Continue another 0.9 mi. and turn left on the A-500. Drive through the gate 1.7 mi. to Unit 1.





TIMBER NOTICE OF SALE

SALE NAME: CHIMIBOB

AGREEMENT NO: 30-093649

AUCTION: June 14, 2017 starting at 10:00 a.m., Olympic Region Office, Forks, WA

COUNTY: Jefferson

SALE LOCATION: Sale located approximately 13 miles Northeast of Quilcene, WA

PRODUCTS SOLD AND SALE AREA:

All timber, except trees marked with a band of blue paint or bounded out by leave tree area tags, bounded by timber sale boundary tags and logged area in Units 1 and 4; timber sale boundary tags, special management unit boundary tags, logged area, and the PT-Q-4000 Road in Unit 2; timber sale boundary tags, logged areas, and the Coyle Road in Unit 3; all timber marked with orange paint, bounded by special management unit boundary tags and pink flagging in Units 5 and 6. In no instance shall downed red cedar be removed from the sale area. All timber that has been on the ground for 5 years or more. Five years is defined by more than 1.5 inches of sap rot; on part(s) of Sections 8, 15, 17 and 22 all in Township 27 North, Range 1 West, Sections 36 all in Township 29 North, Range 1 West, W.M., containing 179 acres, more or less.

CERTIFICATION: This sale is certified under the Sustainable Forestry Initiative® program Standard (cert no: BV-SFIS-US09000572)

ESTIMATED SALE VOLUMES AND QUALITY:

Table with columns: Species, Avg DBH, Ring Count, Total MBF, and MBF by Grade (1P, 2P, 3P, SM, 1S, 2S, 3S, 4S, UT). Rows include Douglas fir, Red cedar, Hemlock, Red alder, Maple, and Sale Total.

MINIMUM BID: \$1,957,000.00

BID METHOD: Sealed Bids

PERFORMANCE SECURITY:

\$100,000.00

SALE TYPE: Lump Sum

EXPIRATION DATE: October 31, 2019

ALLOCATION: Export Restricted

BID DEPOSIT: \$195,700.00 or Bid Bond. Said deposit shall constitute an opening bid at the appraised price.

HARVEST METHOD: Ground based 100%. Ground methods restricted to shovel only in Units 2, 5 and 6. Tracked or rubber tired forwarders are limited to designated skid trails only in Units 1, 3, and 4 and restricted from November 1 to June 30 or on State recognized holidays. Units 5 and 6 are limited to hand falling methods. Falling and Yarding will not be permitted from November 1 to April 30 or on weekends and State recognized holidays unless authorized in writing by the Contract Administrator.

ROADS: 46.77 stations of required construction. 14.75 stations of required reconstruction. 10.74 stations of optional construction. 197.43 stations of prehaul maintenance. 46.85 stations



TIMBER NOTICE OF SALE

of optional prehaul maintenance. 33.96 stations of decommissioning. Reconstruction, maintenance, rock haul, decommissioning, timber haul and Road construction will not be permitted from November 1 to April 30 unless authorized in writing by the Contract Administrator will not be permitted on weekends or on State recognized holidays The hauling of forest products will not be permitted from November 1 to April 30 unless authorized in writing by the Contract Administrator and on weekends or state recognized holidays.

ACREAGE DETERMINATION

CRUISE METHOD: Sale units 1-4 were cruised using a variable plot sample. Units 5-6 were 100% cruised.

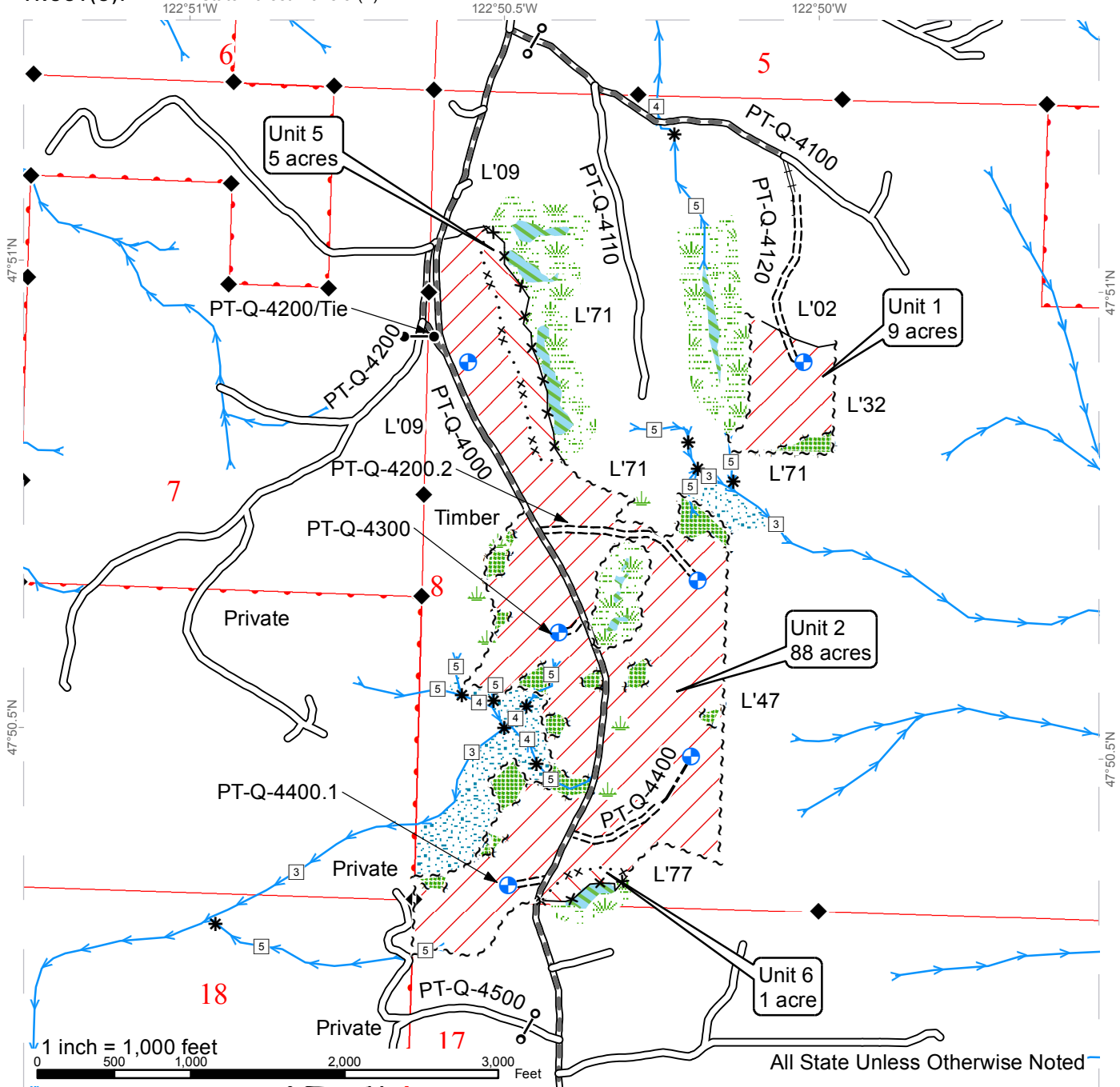
FEES: \$103,394.00 is due on day of sale. \$9.00 per MBF is due upon removal. These are in addition to the bid price.

SPECIAL REMARKS: Take trees in Units 5 and 6 are marked with a band and butt spot of orange paint. Hazard Abatement requirements are 100' for County Roads and 200' for residences. Purchaser will install gates on PT-Q-4100, and PT-Q-4500 Roads. There are locked gates on the PT-C-2200, and PT-V-3000 Roads-contact the Olympic Region Dispatch Center at 360-374-2811 to obtain an AA-1 key.

TIMBER SALE MAP

SALE NAME: CHIMIBOB
AGREEMENT #: 30-093649
TOWNSHIP(S): T27R01W
TRUST(S): State Forest Transfer(1)

REGION: Olympic Region
COUNTY(S): JEFFERSON
ELEVATION RGE: 332-643



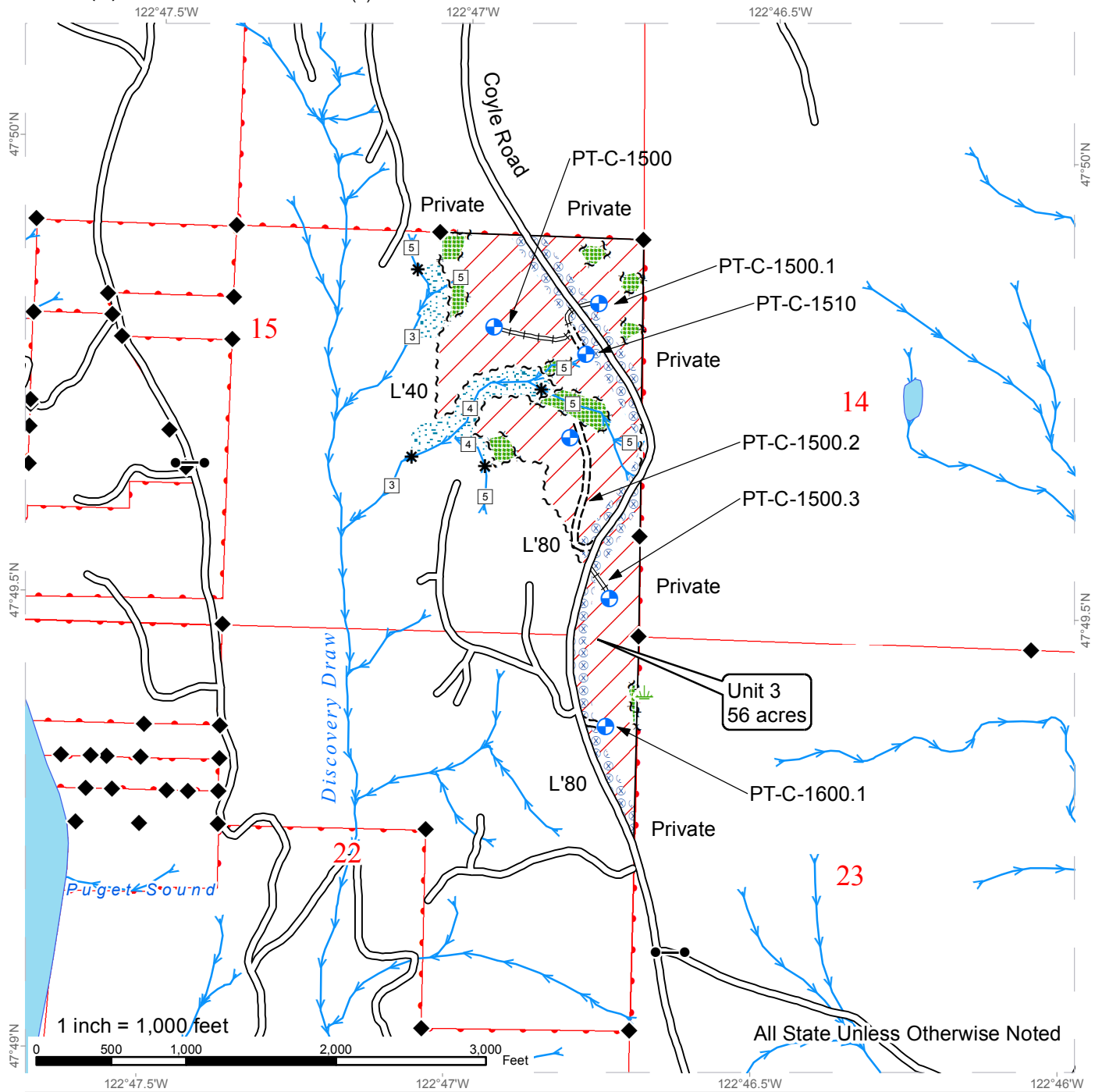
Sale Area (VRH)	Leave Tree Area	Streams
Sale Area (VDT)	Riparian Mgt Zone	Stream Type
Sale Boundary Tags	Forested Wetland	Stream Type Break
Special Mgmt Area Tags	Wetland Mgt Zone	Monumented Corners
Leave Tree Tags	Existing Roads	Small Wetland (<1/4 acre)
Pink Flagging	Required Pre-Haul Maintenance	Gate Installation
Reprod	Required Construction	Landing
DNR Managed Lands	Required Reconstruction	Existing Gate
	Optional Construction	



TIMBER SALE MAP

SALE NAME: CHIMIBOB
AGREEMENT #: 30-093649
TOWNSHIP(S): T27R01W
TRUST(S): State Forest Transfer(1)

REGION: Olympic Region
COUNTY(S): JEFFERSON
ELEVATION RGE: 332-643



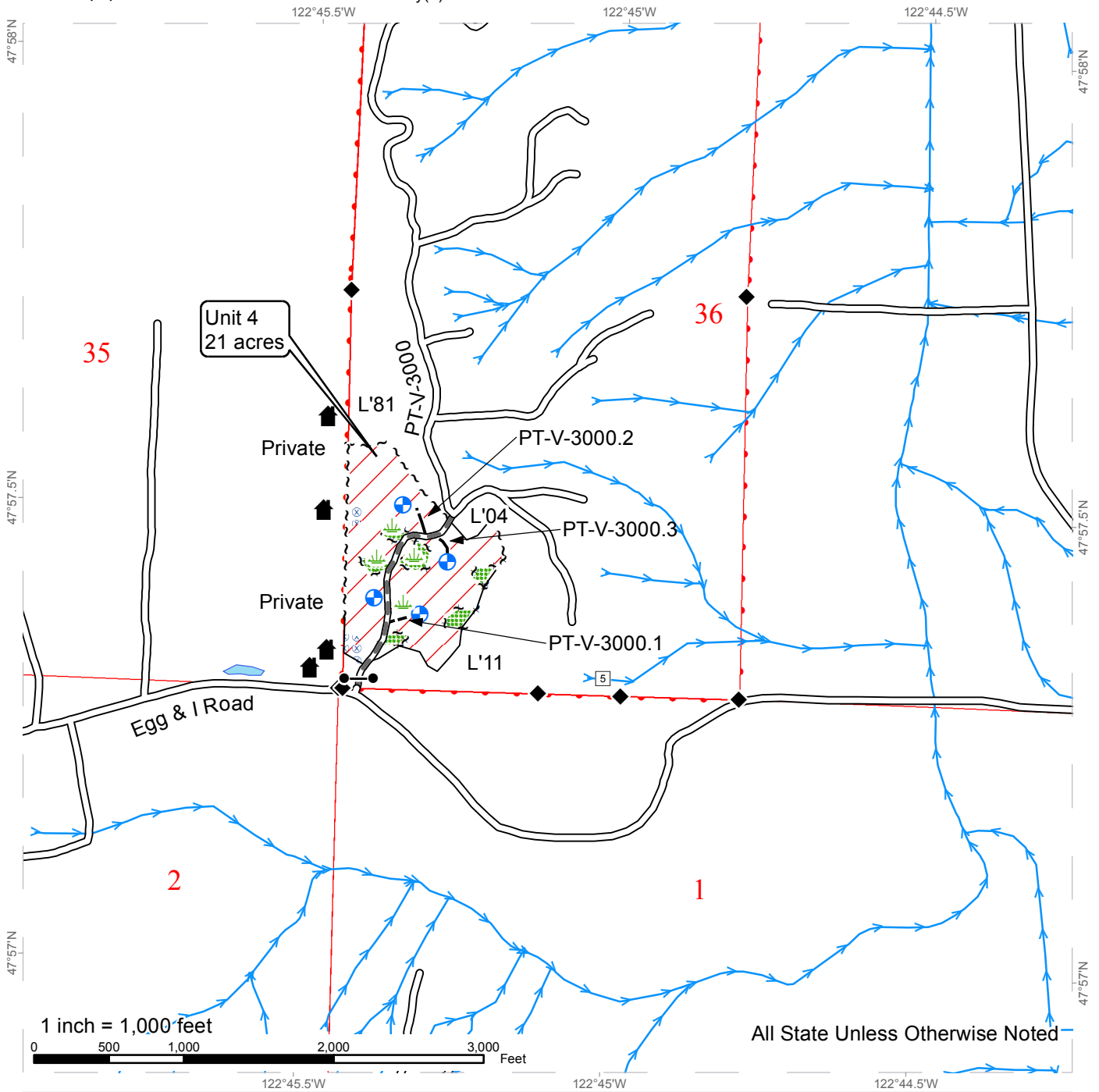
	Sale Area (VRH)		Existing Roads		Streams
	Leave Tree Area		Required Construction		Stream Type
	Riparian Mgt Zone		Required Reconstruction		Stream Type Break
	Extreme Hazard Abatement		DNR Managed Lands		Monumented Corners
	Sale Boundary Tags		Small Wetland (<1/4 acre)		Landing
	Leave Tree Tags				
	Reprod				



TIMBER SALE MAP

SALE NAME: CHIMIBOB
AGREEMENT #: 30-093649
TOWNSHIP(S): T29R01W
TRUST(S): Common School and Indemnity(3)

REGION: Olympic Region
COUNTY(S): JEFFERSON
ELEVATION RGE: 332-643



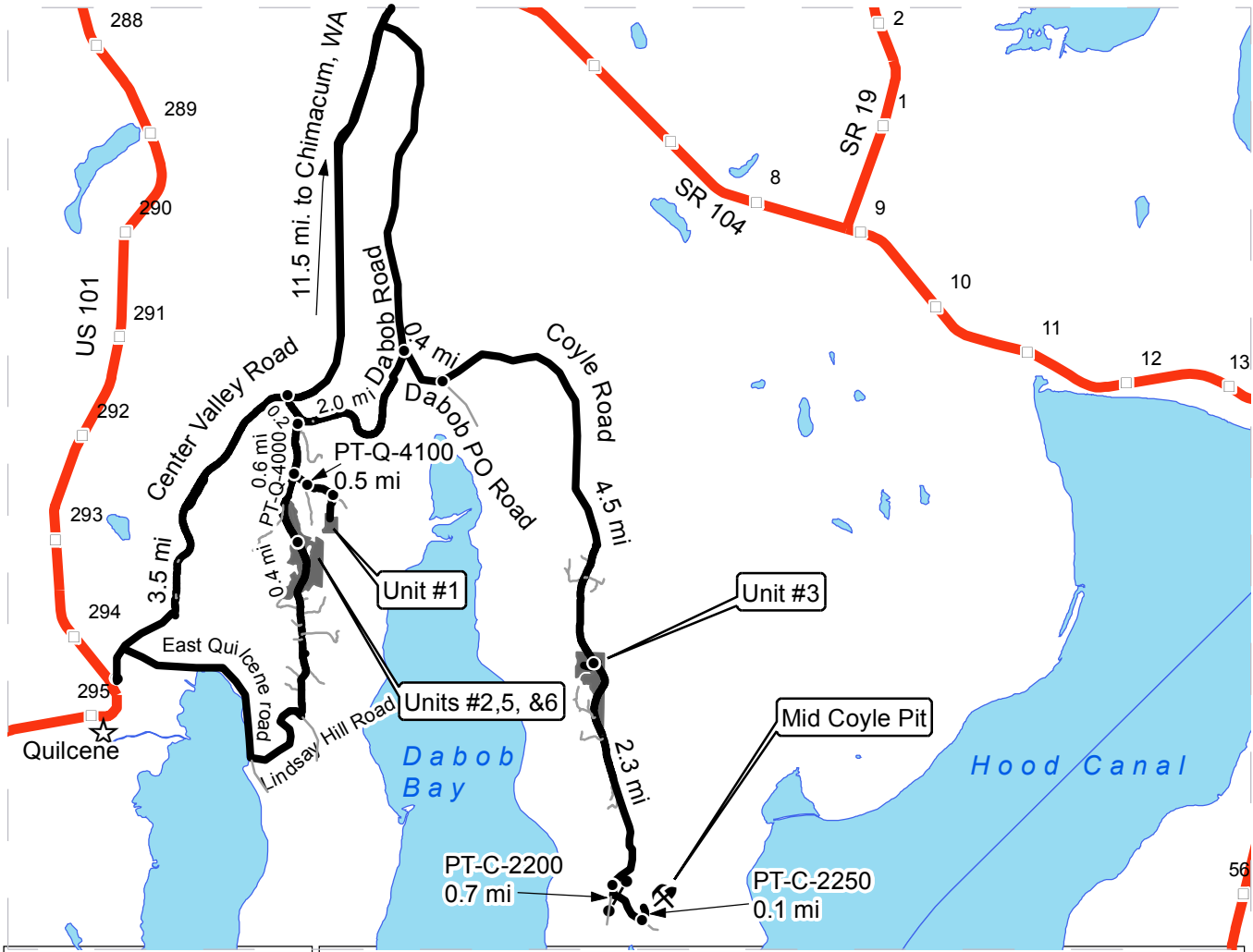
Sale Area (VRH)	Existing Roads	Stream Type
Leave Tree Area	Required Pre-Haul Maintenance	Stream Type Break
Extreme Hazard Abatement	Optional Construction	Monumented Corners
DNR Managed Lands	Streams	Structure
Sale Boundary Tags		Small Wetland (<1/4 acre)
Leave Tree Tags		Gate
Reprod		Landing











DRIVING MAP

SALE NAME: CHIMIBOB
AGREEMENT#: 30-093649
TOWNSHIP(S): T27R01W, T29R01W
TRUST(S): State Forest Transfer (1)


REGION: Olympic Region
COUNTY(S): JEFFERSON
ELEVATION RGE: 332-643



Features of Interest

-  Haul Route
-  Other Route
-  Highways
-  Distance Indicator
-  Gate
-  Existing Rock Pit
-  Milepost Markers
-  Timber Sale Unit

Driving Directions:



Unit #1

From mile post 295 on US 101 in Quilcene, WA heading north bear right onto Center Valley Road. Follow north for 3.5 miles to junction with Dabob Road and turn right. Follow Dabob Road east for 0.2 miles to PT-Q-4000 on right. Turn right and follow PT-Q-4000 south for 0.6 miles to junction with PT-Q-4100 road. Follow PT-Q-4100 0.1 mile and bear left continuing on the PT-Q-4100 road. Follow for 0.4 miles to R/W Unit 1 located on right side of the road.

Unit #2, 5, and 6

From PT-Q-4100 continue on PT-Q-4000 road heading south for another 0.4 miles. Unit #2 is located on both sides of the road with Units 5 & 6 located interior to Unit #2 east of the PT-Q-4000.

Unit #3

From mile post 295 on US 101 in Quilcene, WA heading north bear right onto Center Valley Road. Follow north for 3.5 miles to junction with Dabob Road and turn right. Follow Dabob Road east for 2.0 miles to a sharp right on Dabob PO Road. Follow Dabob PO Road 0.4 miles and turn left onto Coyle Road. Follow Coyle Road for 4.5 miles to Unit #3 located on both sides of the county road.

Mid Coyle Pit

From Unit #3 on Coyle Road continue south for 2.3 miles to the PT-C-2200 on the left. Turn left through gate (AA-1) on the PT-C-2200 for 0.7 miles to the PT-C-2250. Take a left on the PT-C-2250 and follow for 0.1 miles to the Mid Coyle Pit.



DRIVING MAP

SALE NAME: CHIMIBOB
AGREEMENT#: 30-093649
TOWNSHIP(S): T27R01W, T29R01W
TRUST(S): Common School and Indemnity(3)

REGION: Olympic Region
COUNTY(S): JEFFERSON
ELEVATION RGE: 332-643



Features of Interest

- Haul Route
- Other Route
- Highways
- Distance Indicator
- Gate
- Milepost Markers
- Timber Sale Unit

Driving Directions:

Unit #4
 From mile post 4 on SR 104 exit North onto Center Valley Road. Continue North on Center Valley Road for 2.8 miles to Egg & I Road. Turn right following Egg & I Road East for 1.4 miles to the PT-V-3000 road. Turn left on PT-V-3000 road and drive through gate (AA-1) for 0.1 miles to Unit #4 located on both sides of the road.





TIMBER NOTICE OF SALE

SALE NAME: GALE FORCE

AGREEMENT NO: 30-094077

AUCTION: June 13, 2017 starting at 10:00 a.m., COUNTY: King South Puget Sound Region Office, Enumclaw, WA

SALE LOCATION: Sale located approximately 26 miles east of Cumberland.

PRODUCTS SOLD AND SALE AREA: All timber, except trees marked with blue paint or bounded out by yellow leave tree area tags, snags, and down timber existing more than 5 years from the day of sale bounded by the following: white timber sale boundary tags, timber type change, and private property line marked with pink flagging in Unit #1; white timber sale boundary tags, timber type change, private property line marked with pink flagging, and the 5473 and 5473-1 roads in Unit #2; white timber sale boundary tags in Unit #3; timber bounded by orange right of way tags on part(s) of Sections 28, 29, 32 and 33 all in Township 21 North, Range 9 East, W.M., containing 200 acres, more or less.

CERTIFICATION: This sale is certified under the Sustainable Forestry Initiative® program Standard (cert no: BV-SFIS-US09000572) and FSC 100% raw materials under the Forest Stewardship Council® Standard (cert no: BV-FM/COC-080501).

ESTIMATED SALE VOLUMES AND QUALITY:

Table with columns: Species, Avg DBH, Ring Count, Total MBF, and MBF by Grade (1P, 2P, 3P, SM, 1S, 2S, 3S, 4S, UT). Rows include Silver fir, Hemlock, Douglas fir, Red cedar, Red alder, and Sale Total.

MINIMUM BID: \$723,000.00 BID METHOD: Sealed Bids

PERFORMANCE SECURITY: \$100,000.00 SALE TYPE: Lump Sum

EXPIRATION DATE: October 31, 2019 ALLOCATION: Export Restricted

BID DEPOSIT: \$72,300.00 or Bid Bond. Said deposit shall constitute an opening bid at the appraised price.

HARVEST METHOD: Shovel, cable or tethered, with shovel yarding limited to sustained slopes 40 percent or less, and tethered yarding limited to sustained slopes 70 percent or less. Yarding may be restricted if rutting becomes excessive, per clause H-017.

Falling, yarding and timber haul will not be permitted from November 1 to April 30, nor on weekends or state recognized holidays, unless authority to do so is granted, in writing, by the Contract Administrator. If permission is granted to operate from November 1 to April 30, the Purchaser shall comply with a Winter Operating Plan to include further protection of water, soil, roads and other forest assets at the Purchaser's expense.



TIMBER NOTICE OF SALE

Resource protection measures must be in place prior to commencing any winter operations.

ROADS:

69.14 stations of required construction. 702.46 stations of required pre-haul maintenance. 722.04 stations of required post-haul maintenance. Purchaser maintenance on the Goat Trail Road, the 54, 5470, 5472, 5472-1, 5472-3, 5472-4, 5472-5, 5472-51, 5472-511, 5472-8, 5742-8 EXT, 5472-8 EXT Spur, 5473, and 5476 roads. Designated maintenance on all other roads used. Rock for this proposal can be obtained from the state owned STA 41, STA 58 or Fir Sure Rock Pit at no charge to the Purchaser, or any commercial rock source at the Purchaser's expense.

Operation of road construction equipment will not be permitted from November 1 to April 30, nor on weekends or state recognized holidays, unless authority to do so is granted, in writing, by the Contract Administrator. If permission is granted to operate from November 1 to April 30, the Purchaser shall comply with a Winter Operating Plan to include further protection of water, soil, roads and other forest assets at the Purchaser's expense. Sedimentation preventative measures must be in place prior to commencing any winter operations.

ACREAGE DETERMINATION

CRUISE METHOD:

Unit acreage was determined by traversing boundaries by GPS. Right of way acreage was determined by a field measurement (100' x 200'). GPS data files are available upon request by emailing rachel.mason@dnr.wa.gov. See cruise narrative for cruise method.

FEES:

\$85,963.00 is due on day of sale. \$9.00 per MBF is due upon removal. These are in addition to the bid price.

SPECIAL REMARKS:

To access this timber sale you must go through the City of Tacoma's gate on the Headworks Road. All entrants must check in and out with the gate attendant at the Headworks Gate, show a copy of the timber sale prospectus, show valid driver's license and proof of vehicle insurance. The use of a CB is required while on the watershed mainline. A CB will be available for checkout at the gate house. A copy of the MOU between the State and City of Tacoma referenced in clause G-400 is available upon request from the South Puget Sound Region office.

Onsite rock is available for use in several locations including possibly along the 5472-8 Extension Road. This road has a tagged leave tree area protecting a bald located at approximately station 7+15. Onsite rock is not available in this location.

This proposal included locations of required end-haul. See Road Plan clauses 3-32 and 8-11 for additional details.

Purchaser shall cut or pull all vine maple within the harvest units, if cut stump or stobs must be less than 12 inches in height.

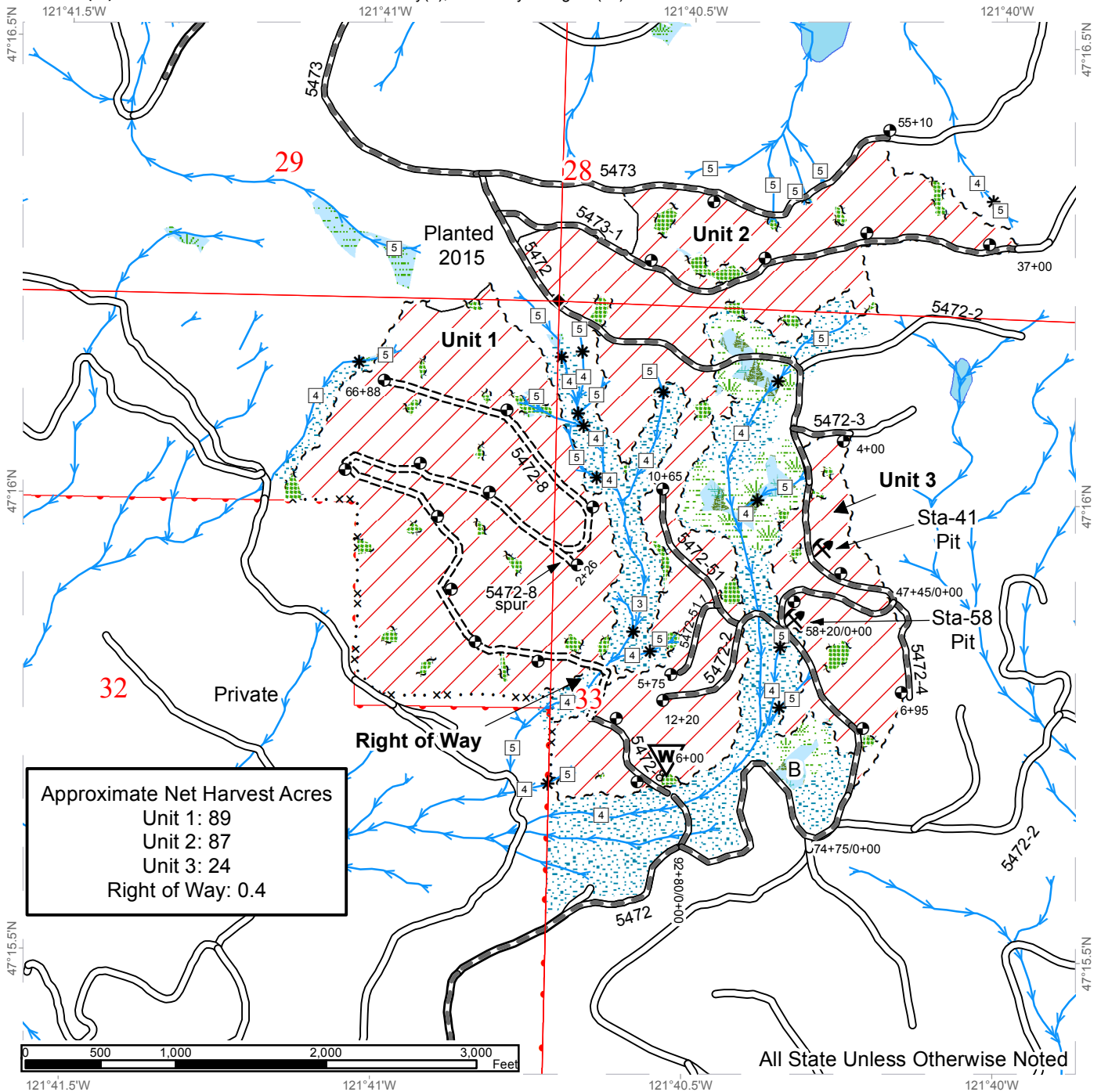
This area is typically inaccessible due to snow until approximately mid-May. Contact Tyler Traweek at 253-350-4452 for current road conditions.

Tailhold areas may be restricted outside the sale boundary due to potential unstable areas. See contract clause H-141 and Logging Plan Map for details.

TIMBER SALE MAP

SALE NAME: GALE FORCE
AGREEMENT #: 30-094077
TOWNSHIP(S): T21R09E
TRUST(S): Common School and Indemnity(3), University - Original(11)

REGION: South Puget Sound Region
COUNTY(S): KING
ELEVATION RGE: 2491-3457



Approximate Net Harvest Acres
 Unit 1: 89
 Unit 2: 87
 Unit 3: 24
 Right of Way: 0.4

All State Unless Otherwise Noted

	Proposed Landings		Monumented Corners		Property Line Marked with Pink Flaggging
	Waste Area		Existing Roads		Yellow Leave Tree Tags
	Existing Rock Pit		Required Pre-Haul Maintenance		Orange Right of Way Tags
	Streams		Required Construction		Timber Type Change
	Stream Type 3		Wetland		Open Water
	Stream Type 4		Leave Tree Area		Variable Retention Harvest
	Stream Type 5		Riparian Mgmt Zone		DNR Managed Lands
	Stream Break		Wetland Mgmt Zone		Wetland Type B
			White Timber Sale Boundary Tags		



TIMBER NOTICE OF SALE

SALE NAME: *BEARLY THERE*

AGREEMENT NO: *30-093859*

AUCTION: June 14, 2017 starting at 10:00 a.m., **COUNTY:** Skagit
Northwest Region Office, Sedro Woolley, WA

SALE LOCATION: Sale located approximately 23 miles northeast of Arlington, WA.

**PRODUCTS SOLD
AND SALE AREA:**

All timber bounded by white timber sale boundary tags and the BR-82 and BR-8203 roads, except cedar salvage (cedar snags, preexisting dead and down cedar trees and cedar logs, except as described below), trees marked with blue paint on the bole and root collar, forest products tagged out by blue special management tags (RMZs), and forest products tagged out by yellow leave tree area tags in Unit #1.

All timber bounded by white timber sale boundary tags and the BR-ML Road, except cedar salvage (cedar snags, preexisting dead and down cedar trees and cedar logs, except as described below), trees marked with blue paint on the bole and root collar, forest products tagged out by blue special management tags (RMZs), and forest products tagged out by yellow leave tree area tags in Unit #2.

All timber bounded by white timber sale boundary tags, except cedar salvage (cedar snags, preexisting dead and down cedar trees and cedar logs, except as described below), trees marked with blue paint on the bole and root collar, forest products tagged out by blue special management tags (RMZs), and forest products tagged out by yellow leave tree area tags in Unit #3 (collectively labeled 3A, 3B and 3C).

All timber bounded by white timber sale boundary tags, adjacent young stands, property lines and the BR-ML Road, except cedar salvage (cedar snags, preexisting dead and down cedar trees and cedar logs, except as described below), trees marked with blue paint on the bole and root collar, forest products tagged out by blue special management tags (RMZs), and forest products tagged out by yellow leave tree area tags in Unit #4 (collectively labeled 4A and 4B).

All timber bounded by white timber sale boundary tags and property lines, except cedar salvage (cedar snags, preexisting dead and down cedar trees and cedar logs), trees marked with blue paint on the bole and root collar and forest products tagged out by blue special management tags (RMZs) in Unit #5 (collectively labeled 5A and 5B).

All timber as described for removal in Schedule B located in the RMZ thinning areas (beyond the blue special management tags up to the white timber sale boundary tags) within Units #1, #2, #3, #4 and #5.

All cedar salvage (cedar snags, preexisting dead and down cedar trees and cedar logs), except any salvage material marked with blue paint in Units #2, #3A, #4A and #4B.

All timber bounded by orange right of way tags, except that title to the timber within the right of way tags is not conveyed to the Purchaser unless the road segment is actually constructed, except as described for removal in Schedule B.

The above described products on part(s) of Sections 3 and 4 all in Township 33 North, Range 6 East, W.M., containing 185 acres, more or less.



TIMBER NOTICE OF SALE

CERTIFICATION: This sale is certified under the Sustainable Forestry Initiative® program Standard (cert no: BV-SFIS-US09000572)

ESTIMATED SALE VOLUMES AND QUALITY:

Table with columns: Species, Avg DBH, Ring Count, Total MBF, Total \$/MBF, and MBF by Grade (1P, 2P, 3P, SM, 1S, 2S, 3S, 4S, UT). Rows include Hemlock, Silver fir, Douglas fir, Red cedar, Red alder, Spruce, Maple, and Sale Total.

MINIMUM BID: \$145/MBF (est. value \$786,000.00) BID METHOD: Sealed Bids

PERFORMANCE SECURITY: \$100,000.00 SALE TYPE: MBF Scale

EXPIRATION DATE: March 31, 2020 ALLOCATION: Export Restricted

BIDDABLE SPECIES: Silver fir, Hemlock combined.

BID DEPOSIT: \$78,600.00 or Bid Bond. Said deposit shall constitute an opening bid at the appraised price.

HARVEST METHOD: Cable; cable, shovel or tracked skidder (in areas pre-approved in writing by the Contract Administrator) on sustained slopes 35% or less. Falling and Yarding will not be permitted from November 1 to March 31 unless authorized in writing by the Contract Administrator (THIS PERTAINS TO GROUND-BASED EQUIPMENT ONLY) to reduce soil damage and erosion.

Additional restrictions apply, see Remarks section below.

ROADS: 72.92 stations of optional construction. 79.24 stations of optional reconstruction. 609.81 stations of required pre-haul maintenance.

Rock may be obtained from the following source on State land at no charge to the Purchaser: BR-8208 Pit at station 43+83 of the BR-82 Road.

Development of existing rock source will involve drilling, shooting, and processing rock to generate riprap and 3-inch-minus ballast.

An estimated total quantity of rock needed for this proposal: 870 cubic yards of riprap and 13,600 cubic yards of ballast rock.

Road work and the hauling of rock will not be permitted from November 1 to March 31 unless authorized in writing by the Contract Administrator to reduce soil damage and siltation. The hauling of forest products will not be permitted from November 1 to March 31.



TIMBER NOTICE OF SALE

31 unless authorized in writing by the Contract Administrator to reduce soil damage and siltation.

ACREAGE DETERMINATION

CRUISE METHOD: Acres determined by GPS traverse. 188.2 acres gross. 3.3 acres deducted for green tree retention clumps and 0.4 acres deducted for existing roads. 184.5 acres net. Cruised using variable plot method. Expansion factor used is 40.00 and 54.44. Sighting height is 4.5 feet. A total of 117 plots were taken.

Shapefiles of units are available upon request.

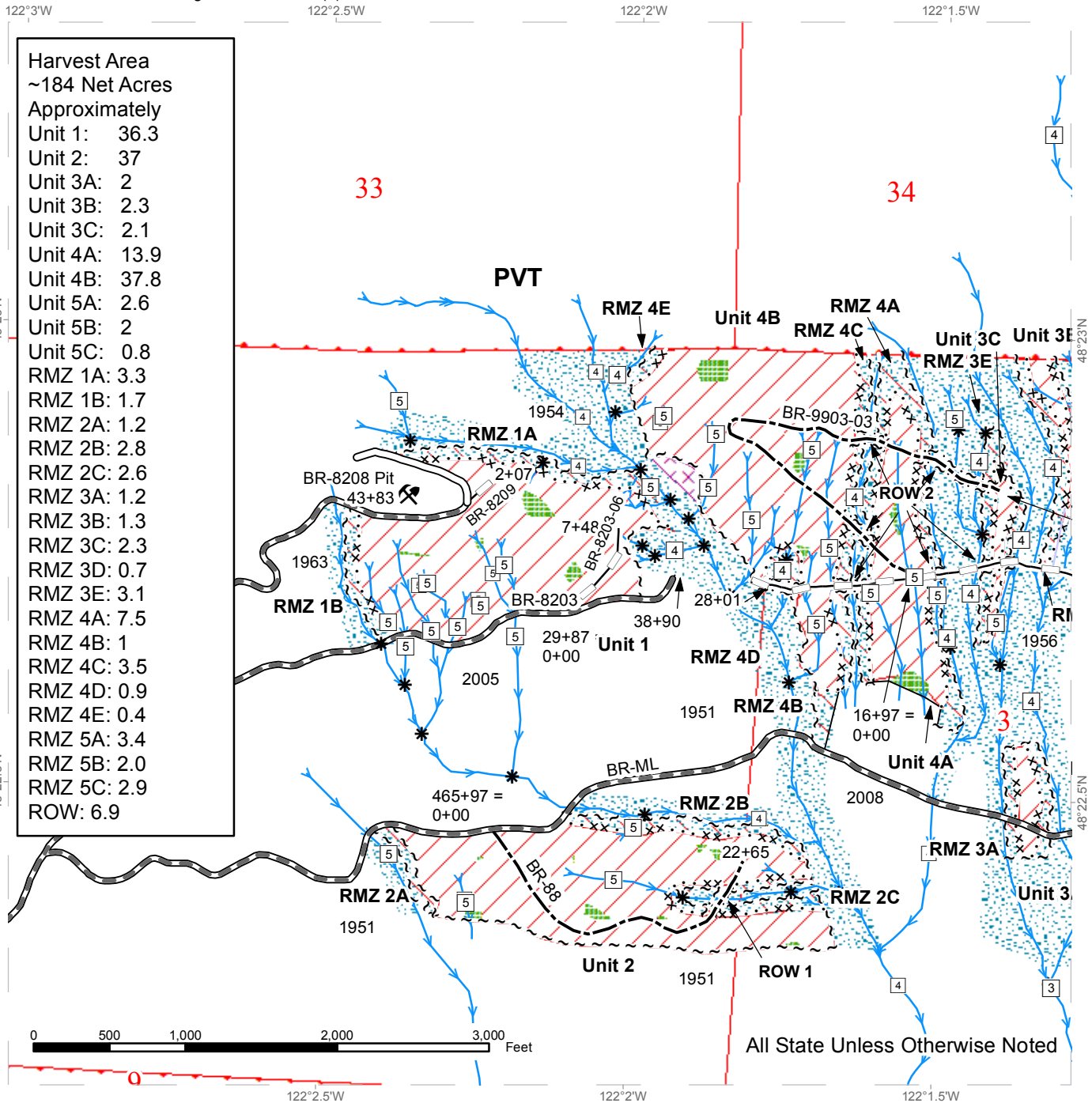
FEES: \$78,366.25 is due on day of sale. \$9.00 per MBF is due upon removal. These are in addition to the bid price.

- SPECIAL REMARKS:**
1. Falling and yarding in the RMZ thinning areas shall not be permitted during the bark slippage season unless authorized in writing by the Contract Administrator. This season is estimated to run from April 1 to July 15, but may vary dependent on weather conditions. If permission is granted to operate during the bark slippage season the Purchaser shall be required to provide a plan outlining mitigation measures.
 2. CEDAR SALAVGE: The DNR's standard conversion factor is 600 board feet per cord (cord = 128 cubic feet). Cedar salvage forest products removed on a cord basis will be converted to MBF for payment purposes. Approximately 181 cords scattered throughout the Units #2, #3A, #4A and #4B (% shingle material and % shake material estimates were not made). This volume equates to approximately 109 mbf of cedar which was added to the UT in the sale volume above. The cedar salvage material removed on a cord basis will be paid for at a separate rate which is fixed at \$220.00 per mbf.
 3. Trees marked with red paint and a yellow "T" represent the last take tree along property line boundaries.

TIMBER SALE MAP

SALE NAME: BEARLY THERE
AGREEMENT #: 93859
TOWNSHIP(S): T33R06E
TRUST(S): Agricultural School(4)

REGION: Northwest Region
COUNTY(S): SKAGIT
ELEVATION RGE: 1701-2482

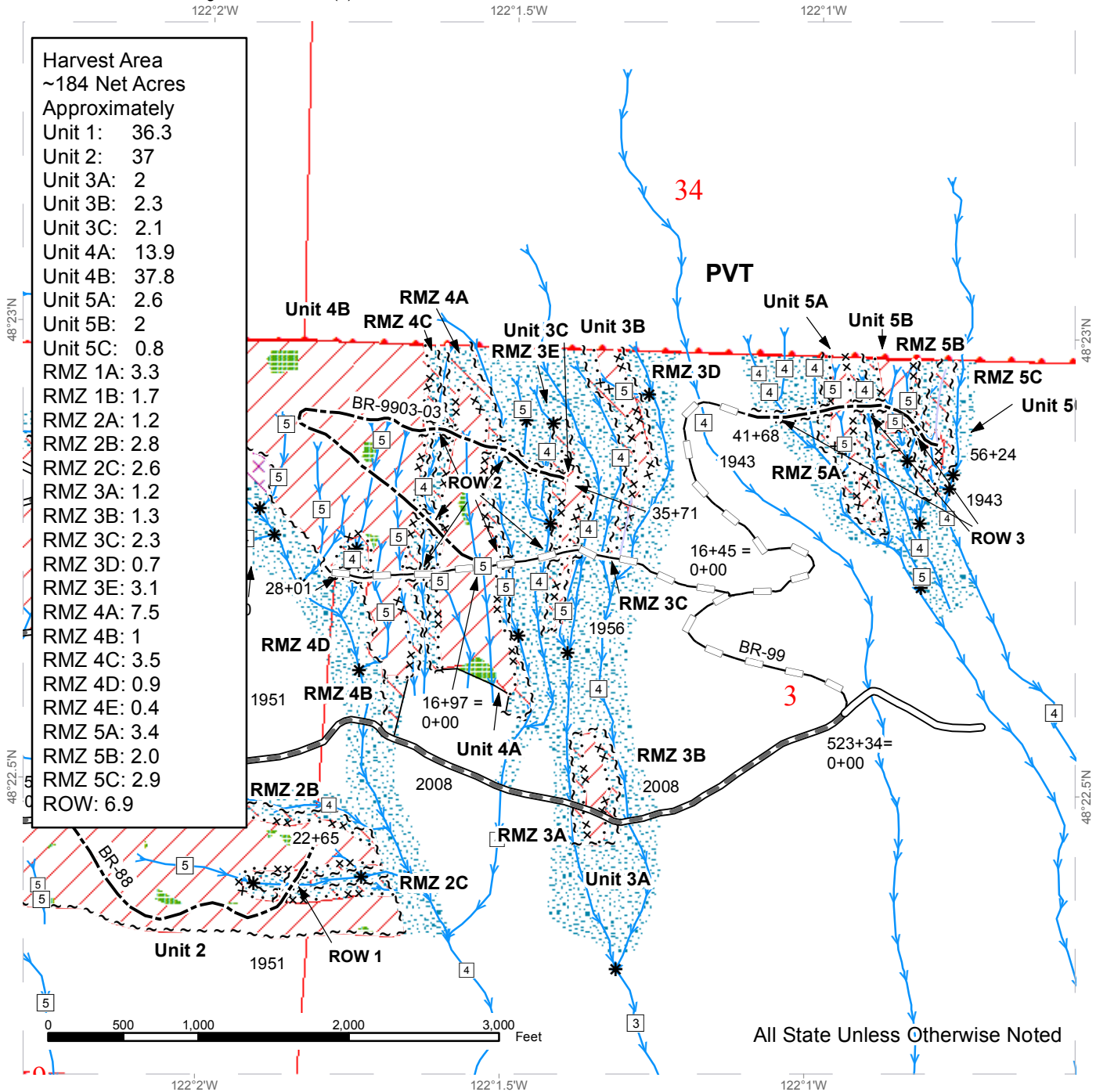


Variable Retention Harvest	Special Mgmt Area	Designated Skid Trail	Streams
Variable Density Thinning	Leave Tree Tags	Existing Roads	Stream Type
Exclusion Zone	Right of Way Tags	Required Pre-Haul Maintenance	Stream Type Break
Leave Tree Area	Timber Type Break	Optional Construction	Rock Pit
Riparian Mgt Zone	Property Line	Optional Reconstruction	
Sale Boundary Tags			

TIMBER SALE MAP

SALE NAME: BEARLY THERE
AGREEMENT #: 93859
TOWNSHIP(S): T33R06E
TRUST(S): Agricultural School(4)

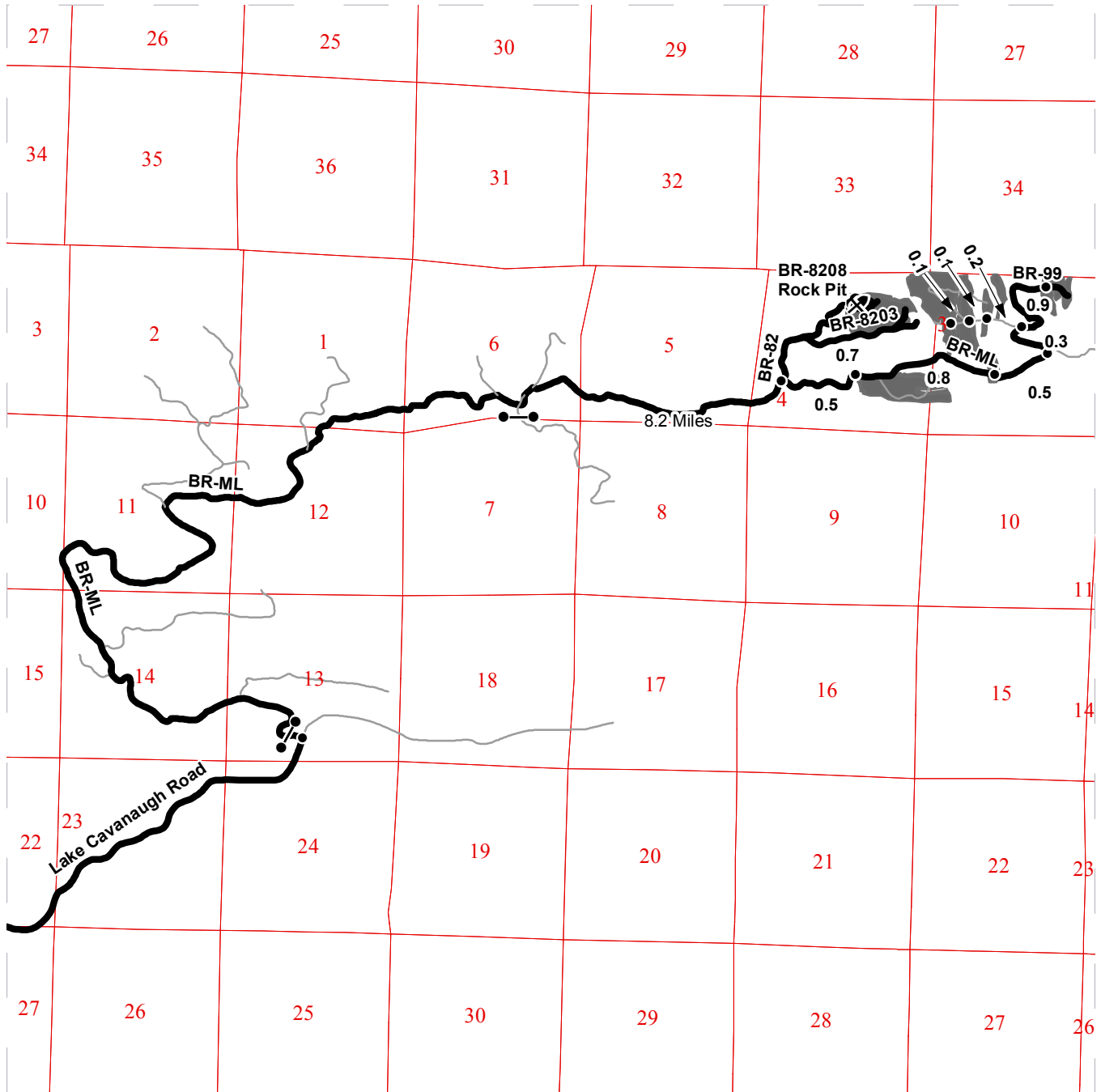
REGION: Northwest Region
COUNTY(S): SKAGIT
ELEVATION RGE: 1701-2482



DRIVING MAP

SALE NAME: BEARLY THERE
 AGREEMENT#: 93859
 TOWNSHIP(S): T33R06E
 TRUST(S): Agricultural School(4)

REGION: Northwest Region
 COUNTY(S): SKAGIT
 ELEVATION RGE: 1701-2482



Legend

- Distance Indicator
- Gate
- ⛏ Existing Rock Pit
- Milepost Markers
- Haul Route
- Other Route
- Timber Sale Unit
- Highways

DRIVING DIRECTIONS:
 From the junction of Highway 20 and Highway 9 in Sedro-Woolley, travel 18 miles south on Highway 9 to Lake Cavanaugh road. Travel east on Lake Cavanaugh road for 6.6 miles to gate on the BR-ML on the north side of the road. Follow the BR-ML for 8.2 stay left on the BR-82. Travel 0.7miles to unit 1 and the BR-8208 Pit.
 From the junction of the BR-ML and BR-82 stay right on the BR-ML for 0.5 miles to unit 2. From Unit 2 travel another 0.8 miles to unit 3A. From unit 3A travel 0.5 miles to the BR-99. Park and walk the proposed reconstruction of the BR-99 for 0.9miles to unit 5A-C.
 Walking the proposed reconstruction of the BR-99 travel 0.3 miles. Turn left and walk the proposed reconstruction of the BR-9903 travel 0.2 miles to unit 3C. (Designated skid trail to be used to access unit 3B.) Continue 0.1 miles to unit 4A and another 0.1 miles to unit 4B.





TIMBER NOTICE OF SALE

SALE NAME: SANDHILL VDT & VRH

AGREEMENT NO: 30-094693

AUCTION: June 14, 2017 starting at 10:00 a.m., **COUNTY:** Skagit
Northwest Region Office, Sedro Woolley, WA

SALE LOCATION: Sale located approximately 12 miles northeast of Arlington, WA.

**PRODUCTS SOLD
AND SALE AREA:**

All timber bounded by white timber sale boundary tags, pink flagging and the CN-ML Road, except cedar salvage (cedar snags, preexisting dead and down cedar trees and cedar logs), trees marked with blue paint on the bole and root collar and forest products tagged out by blue special management tags in Unit #1.

All timber as described for removal in Schedule B located in the RMZ thinning area (beyond the blue special management tags up to the white timber sale boundary tags) within Unit #1.

All timber as described for removal in Schedule B, bounded by white timber sale boundary tags, adjacent young stands and the CN-ML and CN-11 roads in Unit #2.

All timber bounded by white timber sale boundary tags and blue special management tags, except cedar salvage (cedar snags, preexisting dead and down cedar trees and cedar logs) and trees marked with blue paint on the bole and root collar in Unit #3.

All timber as described for removal in Schedule B, bounded by white timber sale boundary tags in Units #4 and #5.

All timber as described for removal in Schedule B (including orange painted take trees), bounded by white timber sale boundary tags, the CN-1106 Road and trees marked with orange paint in Unit #6.

All timber as described for removal in Schedule B, bounded by white timber sale boundary tags and the CN-1106 and CN-1106-05 roads in Unit #7.

All timber as described for removal in Schedule B, bounded by white timber sale boundary tags and the CN-ML Road in Unit #8.

All timber within 30 feet of proposed road centerline internal to the units, except that title to the timber within the right of way is not conveyed to the Purchaser unless the road segment is actually constructed, unless that timber is described for removal in Schedule B.

All timber bounded by orange right of way tags, external to the units, except that title to the timber within the right of way is not conveyed to the Purchaser unless the road segment is actually constructed, unless that timber is described for removal in Schedule B.

The above described products on part(s) of Sections 19 all in Township 33 North, Range 6 East, Sections 26, 27, 34 and 35 all in Township 33 North, Range 5 East, W.M., containing 305 acres, more or less.



TIMBER NOTICE OF SALE

CERTIFICATION: This sale is certified under the Sustainable Forestry Initiative® program Standard (cert no: BV-SFIS-US09000572)

ESTIMATED SALE VOLUMES AND QUALITY:

Table with columns: Species, Avg DBH, Ring Count, Total MBF, Total Tons, Price \$/Ton, and MBF by Grade (1P, 2P, 3P, SM, 1S, 2S, 3S, 4S, UT). Rows include Douglas fir, Hemlock, Red cedar, Red alder, Cottonwood, and Sale Total.

MINIMUM BID: \$26/ton (est. value \$673,000.00)

BID METHOD: Sealed Bids

PERFORMANCE SECURITY: \$100,000.00

SALE TYPE: Tonnage Scale

EXPIRATION DATE: March 31, 2020

ALLOCATION: Export Restricted

BIDDABLE SPECIES: Douglas fir

BID DEPOSIT: \$67,300.00 or Bid Bond. Said deposit shall constitute an opening bid at the appraised price.

HARVEST METHOD: Cable OR tethered equipment (as approved in writing by the Contract Administrator); 1. a self-leveling harvester and a forwarder may operate on sustained slopes 40% or less; 2. a tracked skidder or rubber-tired skidder (rubber-tired skidder only upon written approval of the Contract Administrator) may operate on sustained slopes 25% or less; cable or shovel on sustained slopes 35% or less in VRH portions of the proposal, Falling and Yarding will not be permitted from November 1 to March 31 unless authorized in writing by the Contract Administrator (THIS PERTAINS TO GROUND-BASED EQUIPMENT ONLY) to reduce soil damage and erosion.

Additional restrictions apply, see Remarks section below.

ROADS: 81.86 stations of required construction. 55.65 stations of optional construction. 341.79 stations of required pre-haul maintenance.

Rock may be obtained from the following source(s) on State land at no charge to the Purchaser: Crane Creek Pit at station 6+40 of the CN-2006-0101 Road.

There is an existing stockpile of 1½-inch-minus crushed rock available in the Crane Creek Pit.

Development of existing rock source will involve stripping, drilling, shooting, and processing rock to generate riprap, 1½-inch-minus crushed rock and 3-inch-minus ballast.

An estimated total quantity of rock needed for this proposal: 148 cubic yards of riprap, 3,847 cubic yards of crushed rock and 15,030 cubic yards of ballast rock.



TIMBER NOTICE OF SALE

Additional restrictions apply, see Remarks section below.

Road work and the hauling of rock will not be permitted from November 1 to March 31 unless authorized in writing by the Contract Administrator to reduce soil damage and siltation. The hauling of forest products will not be permitted from November 1 to March 31 unless authorized in writing by the Contract Administrator to reduce soil damage and siltation.

ACREAGE DETERMINATION

CRUISE METHOD: Acres determined by GPS traverse. 322.8 acres gross. 17.6 acres deducted for exclusion area. 305.2 acres net. Cruised using variable plot method. Expansion factor used is 20.00, 40.00 and 62.5. Sighting height is 4.5 feet. A total of 185 plots were taken.

Shapefiles of units are available upon request.

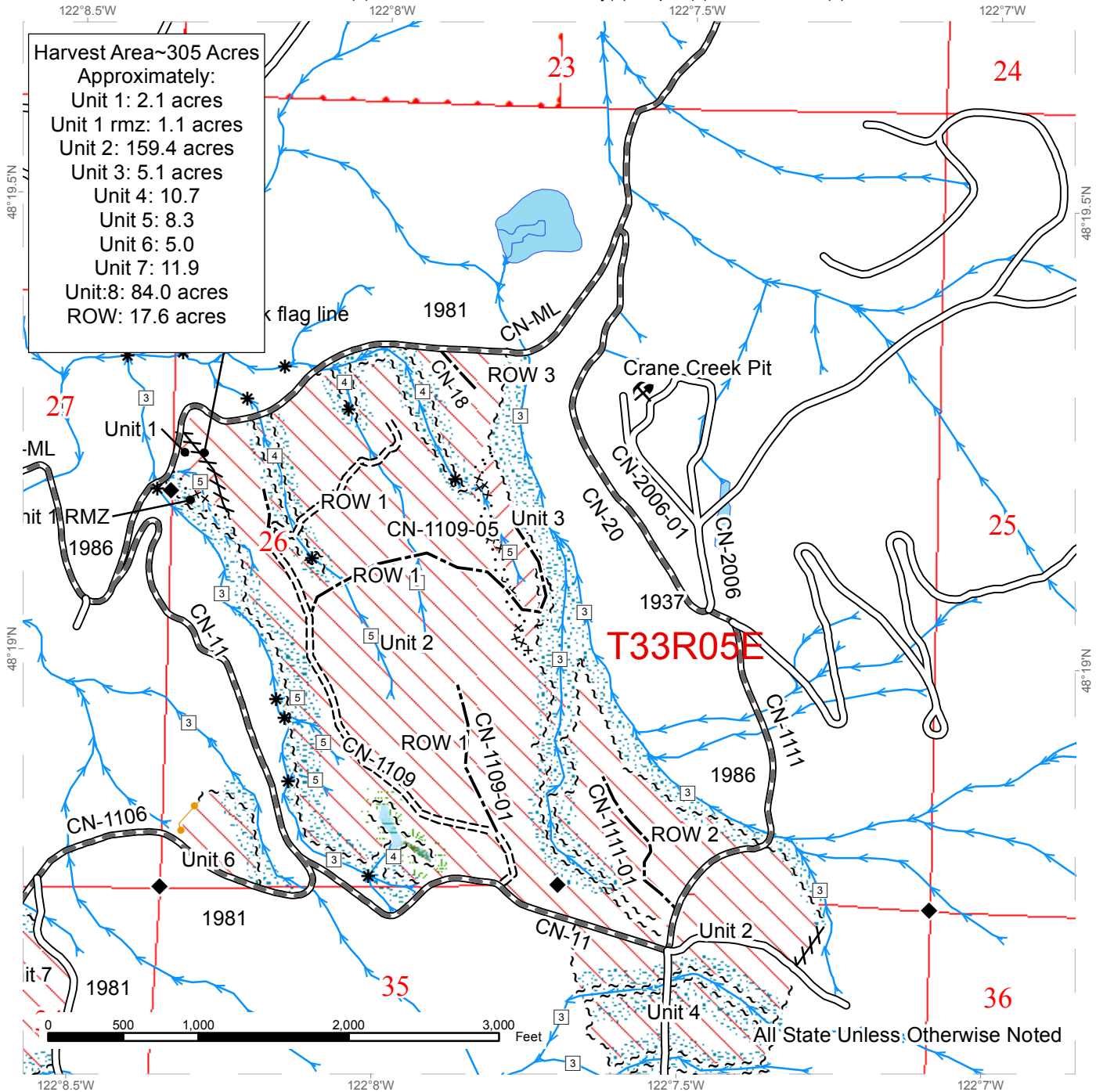
FEES: \$64,201.75 is due on day of sale. \$1.16 per ton is due upon removal. These are in addition to the bid price.

- SPECIAL REMARKS:**
1. A wildlife timing restriction will be applied to portions of Unit 8 as shown on the Timber Sale map. Operation of heavy machinery associated with logging and road building operations will be prohibited from one hour before official sunrise to two hours after official sunrise and one hour before official sunset to one hour after official sunset from April 1 to August 31.
 2. Falling and yarding in the thinning areas shall not be permitted during the bark slippage season unless authorized in writing by the Contract Administrator. This season is estimated to run from April 1 to July 15, but may vary dependent on weather conditions. If permission is granted to operate during the bark slippage season the Purchaser shall be required to provide a plan outlining mitigation measures.
 3. HQ DF noted within the sale area. See cruise for further details (approximately 16 mbf of the above listed DF 2S is deemed high quality by the Department).

TIMBER SALE MAP

SALE NAME: SANDHILL VDT & VRH
AGREEMENT #: 30-094693
TOWNSHIP(S): T33R05E, T33R06E
TRUST(S): State Forest Transfer(1), Common School and Indemnity(3), Capital(7), Normal School(8)

REGION: Northwest Region
COUNTY(S): SKAGIT
ELEVATION RGE: 464-1056



Harvest Area~305 Acres
 Approximately:
 Unit 1: 2.1 acres
 Unit 1 rmz: 1.1 acres
 Unit 2: 159.4 acres
 Unit 3: 5.1 acres
 Unit 4: 10.7
 Unit 5: 8.3
 Unit 6: 5.0
 Unit 7: 11.9
 Unit 8: 84.0 acres
 ROW: 17.6 acres

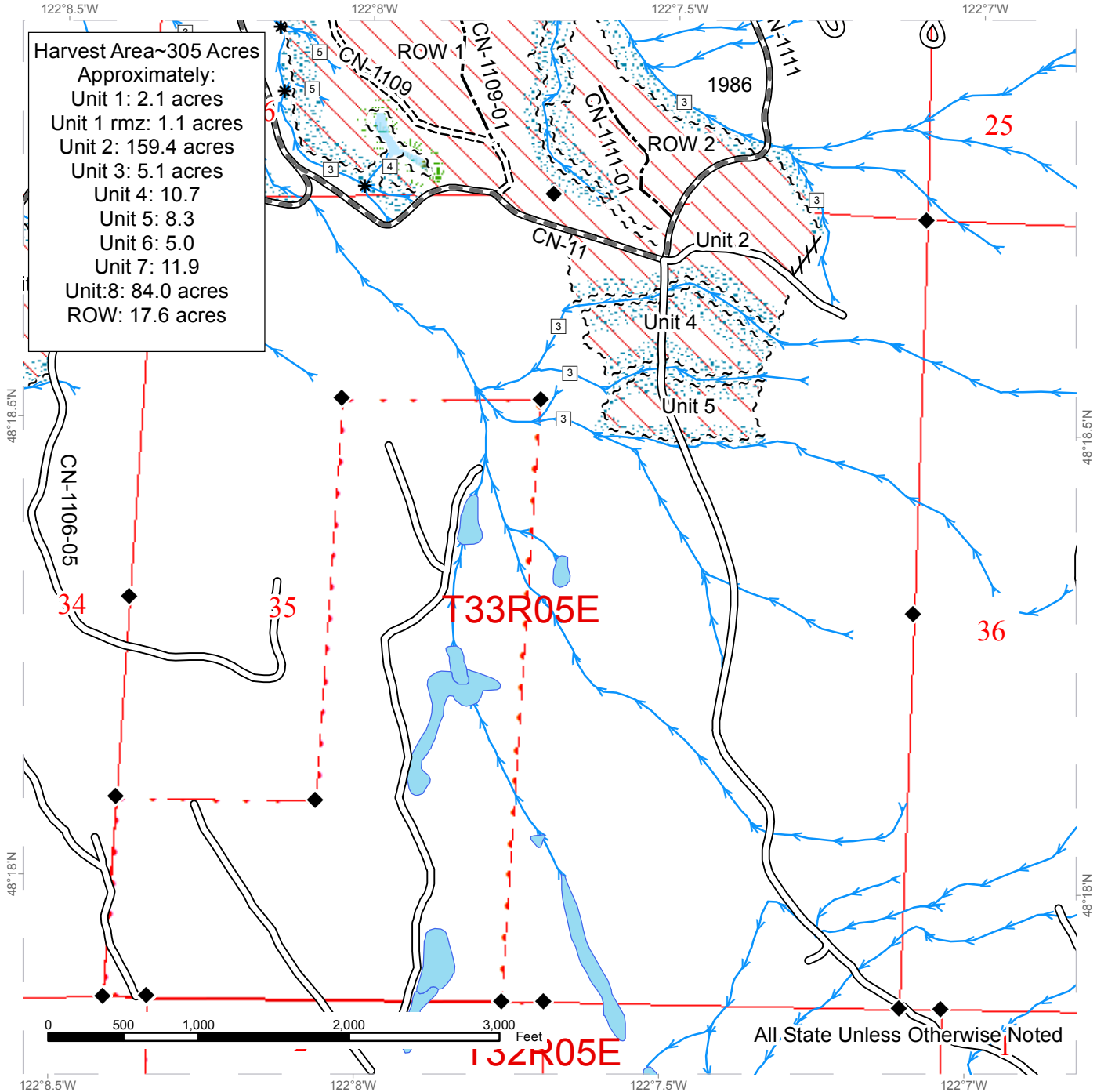
	Variable Retention Harvest		Existing Roads		Streams
	Variable Density Thinning		Required Construction		Stream Type
	Sale Boundary Tags		Pre-haul Maintenance		Stream Type Break
	Special Mgmt Area		Optional Construction		Monumented Corners
	Right of Way Tags		Riparian Mgt Zone		Wetland
	Property Line		Wetland Mgt Zone		Gate
	Take / Removal Trees		Wildlife Timing Restriction		Rock Pit
	Flag Line				

TIMBER SALE MAP

SALE NAME: SANDHILL VDT & VRH
AGREEMENT #: 30-094693
TOWNSHIP(S): T33R05E, T33R06E
TRUST(S): State Forest Transfer(1), Common School and Indemnity(3), Capital(7), Normal School(8)

REGION: Northwest Region
COUNTY(S): SKAGIT
ELEVATION RGE: 464-1056

Harvest Area ~305 Acres
 Approximately:
 Unit 1: 2.1 acres
 Unit 1 rmz: 1.1 acres
 Unit 2: 159.4 acres
 Unit 3: 5.1 acres
 Unit 4: 10.7
 Unit 5: 8.3
 Unit 6: 5.0
 Unit 7: 11.9
 Unit 8: 84.0 acres
 ROW: 17.6 acres

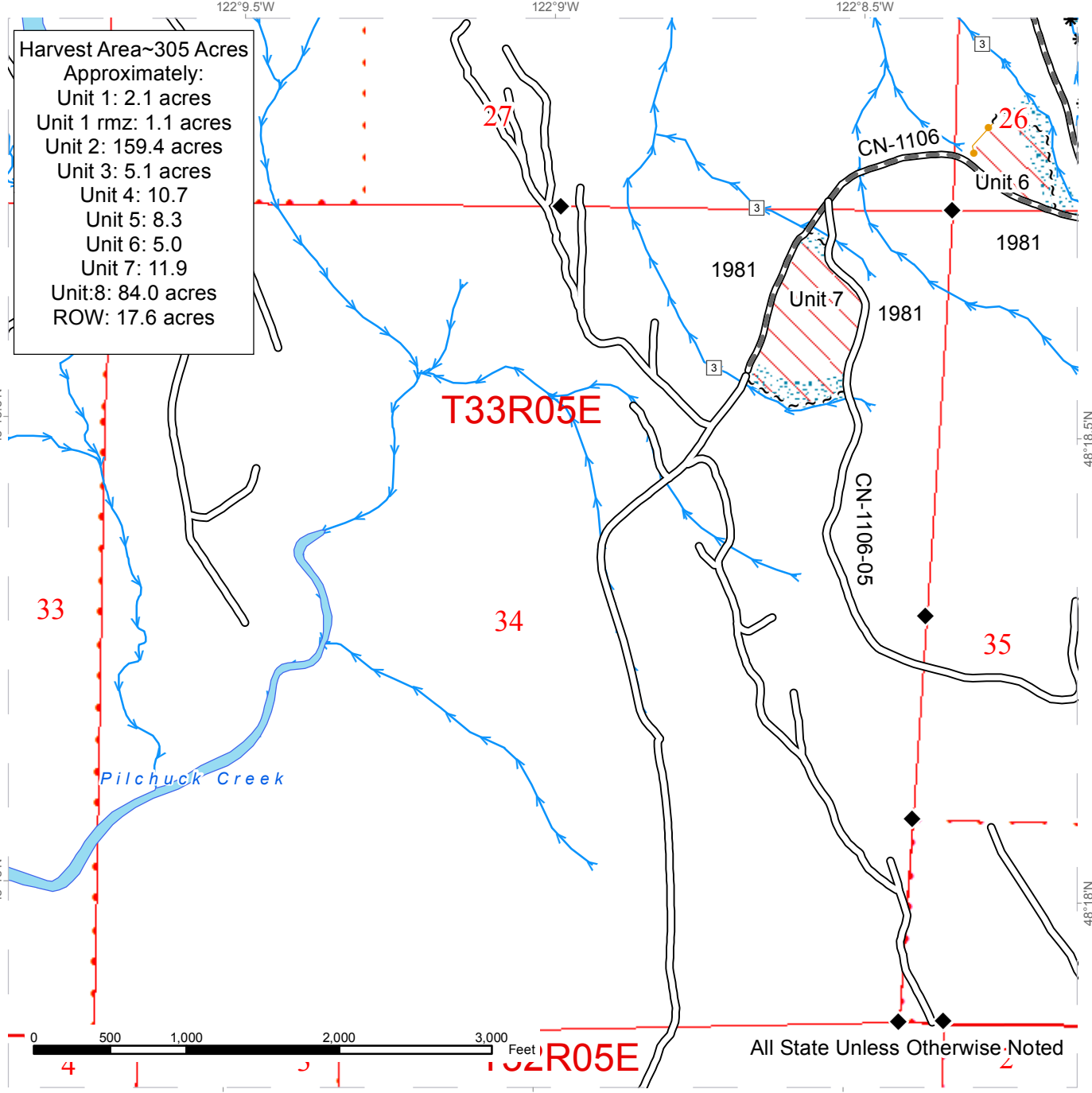


	Variable Retention Harvest		Existing Roads		Streams
	Variable Density Thinning		Required Construction		Stream Type
	Sale Boundary Tags		Pre-haul Maintenance		Stream Type Break
	Special Mgmt Area		Optional Construction		Monumented Corners
	Right of Way Tags		Riparian Mgt Zone		Wetland
	Property Line		Wetland Mgt Zone		Gate
	Take / Removal Trees		Wildlife Timing Restriction		Rock Pit
	Flag Line				

TIMBER SALE MAP

SALE NAME: SANDHILL VDT & VRH
AGREEMENT #: 30-094693
TOWNSHIP(S): T33R05E, T33R06E
TRUST(S): State Forest Transfer(1), Common School and Indemnity(3), Capital(7), Normal School(8)

REGION: Northwest Region
COUNTY(S): SKAGIT
ELEVATION RGE: 464-1056



Harvest Area~305 Acres
 Approximately:
 Unit 1: 2.1 acres
 Unit 1 rmz: 1.1 acres
 Unit 2: 159.4 acres
 Unit 3: 5.1 acres
 Unit 4: 10.7
 Unit 5: 8.3
 Unit 6: 5.0
 Unit 7: 11.9
 Unit 8: 84.0 acres
 ROW: 17.6 acres

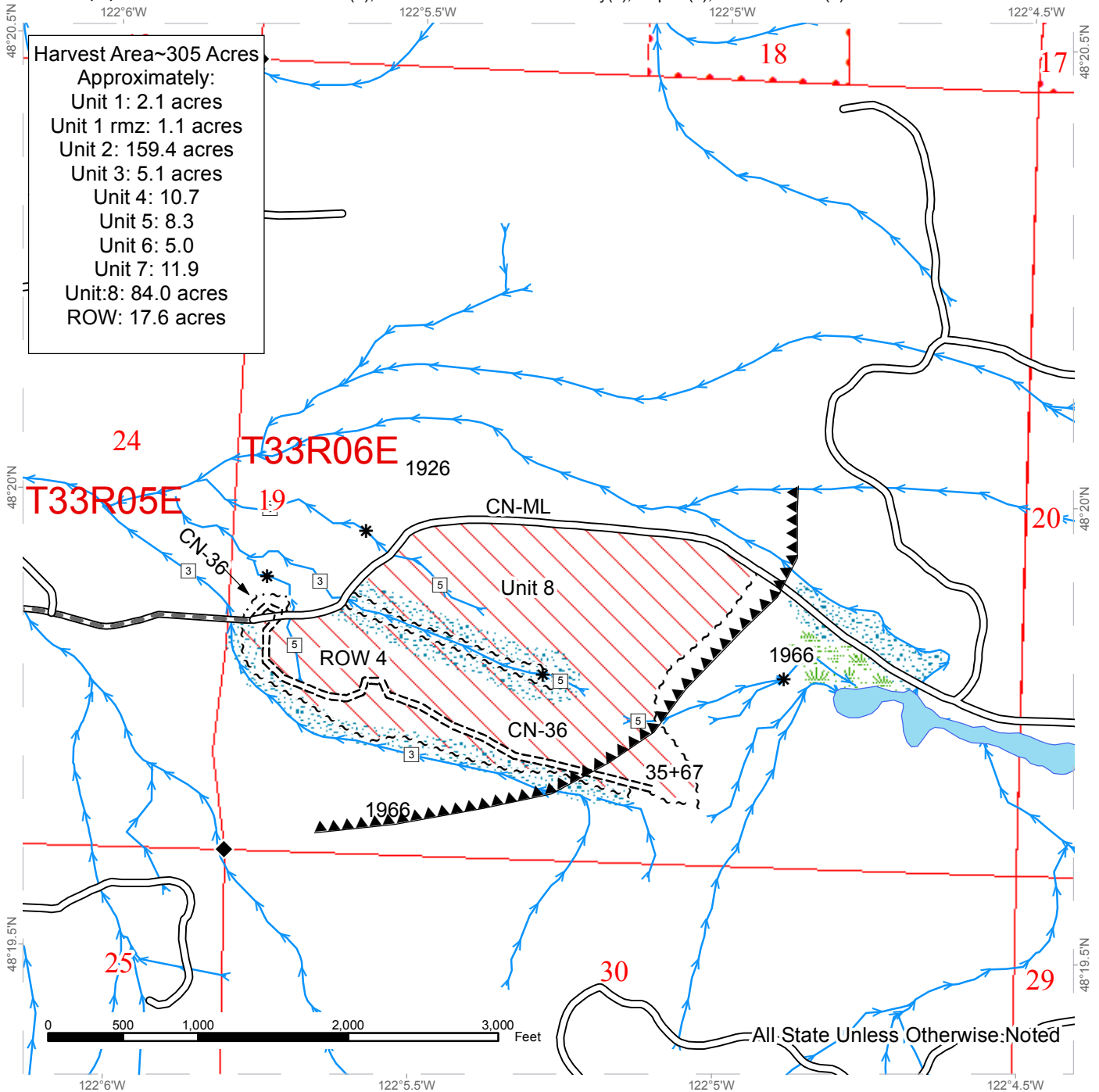
Variable Retention Harvest	Existing Roads	Streams
Variable Density Thinning	Required Construction	Stream Type
Sale Boundary Tags	Pre-haul Maintenance	Stream Type Break
Special Mgmt Area	Optional Construction	Monumented Corners
Right of Way Tags	Riparian Mgt Zone	Wetland
Property Line	Wetland Mgt Zone	Gate
Take / Removal Trees	Wildlife Timing Restriction	Rock Pit
Flag Line		



TIMBER SALE MAP

SALE NAME: SANDHILL VDT & VRH
AGREEMENT #: 30-094693
TOWNSHIP(S): T33R05E, T33R06E
TRUST(S): State Forest Transfer(1), Common School and Indemnity(3), Capital(7), Normal School(8)

REGION: Northwest Region
COUNTY(S): SKAGIT
ELEVATION RGE: 464-1056



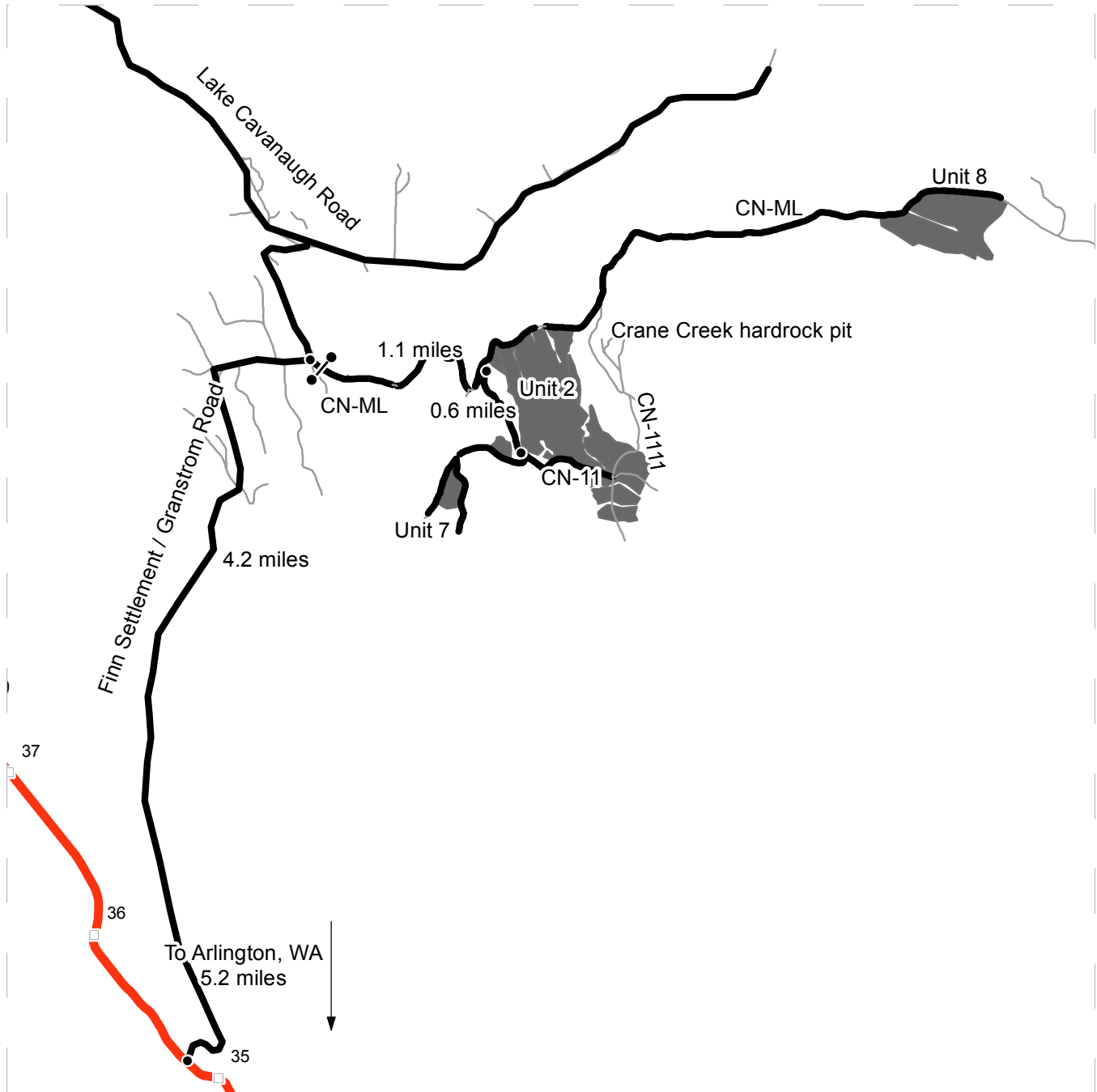
	Variable Retention Harvest		Existing Roads		Streams
	Variable Density Thinning		Required Construction		Stream Type
	Sale Boundary Tags		Pre-haul Maintenance		Stream Type Break
	Special Mgmt Area		Optional Construction		Monumented Corners
	Right of Way Tags		Riparian Mgt Zone		Wetland
	Property Line		Wetland Mgt Zone		Gate
	Take / Removal Trees		Wildlife Timing Restriction		Rock Pit
	Flag Line				



DRIVING MAP

SALE NAME: SANDHILL
 AGREEMENT#: 30-094693
 TOWNSHIP(S): T33R05E
 TRUST(S): State Forest Transfer(1), Common School and Indemnity(3), Normal School(8)

REGION: Northwest Region
 COUNTY(S): SKAGIT
 ELEVATION RGE: 464-1056



- Timber Sale Unit
- Highways
- Haul Route
- Other Route
- Milepost Markers
- Distance Indicator
- Gate

DRIVING DIRECTIONS:

From Arlington, WA travel 5.2 miles north on S.R. 9 to the junction of Finn Settlement Road. Take Finn Settlement road (Finn Settlement turns into Grandstrom road at the Snohomish/Skagit county line) for 4.2 miles to the junction of a forest road, which is the Crane Creek mainline (CN-ML). Follow the CN-ML for 1.1 miles, to the junction with CN-11 road. From here you can continue on the CN-ML to reach the north side of unit 1 and 2. Or you can follow the CN-11 which will lead you to the remaining units with the exception of unit #8, which is a few miles east along the CN-ML.





TIMBER NOTICE OF SALE

SALE NAME: BIG BEND

AGREEMENT NO: 30-094736

AUCTION: June 14, 2017 starting at 10:00 a.m.,
Northwest Region Office, Sedro Woolley, WA

COUNTY: Snohomish

SALE LOCATION: Sale located approximately 14 miles southeast of Granite Falls, WA

**PRODUCTS SOLD
AND SALE AREA:**

All timber bounded by white timber sale boundary tags and property line, except cedar salvage (cedar snags, preexisting dead and down cedar trees and cedar logs), trees marked with blue paint on the bole and root collar, and forest products tagged out by yellow leave tree area tags in Units #1 and #3.

All timber bounded by white timber sale boundary tags, except cedar salvage (cedar snags, preexisting dead and down cedar trees and cedar logs), trees marked with blue paint on the bole and root collar, and forest products tagged out by yellow leave tree area tags in Units #2 and #5.

All timber bounded by white timber sale boundary tags, property line, and the CP-ML and CP-05 roads, except cedar salvage (cedar snags, preexisting dead and down cedar trees and cedar logs), trees marked with blue paint on the bole and root collar, and forest products tagged out by yellow leave tree area tags in Unit #4.

The above described products on part(s) of Sections 19 all in Township 29 North, Range 7 East, Sections 13 and 24 all in Township 29 North, Range 6 East, W.M., containing 131 acres, more or less.

CERTIFICATION: This sale is certified under the Sustainable Forestry Initiative® program Standard (cert no: BV-SFIS-US09000572)

ESTIMATED SALE VOLUMES AND QUALITY:

Species	Avg DBH	Ring Count	Total MBF	MBF by Grade								
				1P	2P	3P	SM	1S	2S	3S	4S	UT
Douglas fir	19	8	3,134			32	45		1,580	1,280	196	1
Hemlock	21	8	401						289	94	18	
Red cedar	23		136							129	7	
Red alder	15		45						8	16	20	1
Maple	19		27						17			10
Cottonwood	19		10						8		2	
Sale Total			3,753									

MINIMUM BID: \$1,332,000.00

BID METHOD: Sealed Bids

PERFORMANCE SECURITY: \$100,000.00

SALE TYPE: Lump Sum

EXPIRATION DATE: March 31, 2020

ALLOCATION: Export Restricted

BID DEPOSIT: \$133,200.00 or Bid Bond. Said deposit shall constitute an opening bid at the appraised price.



TIMBER NOTICE OF SALE

HARVEST METHOD: Cable; cable or shovel on sustained slopes 35% or less. Falling and Yarding will not be permitted from November 1 to April 30 unless authorized in writing by the Contract Administrator (THIS PERTAINS TO GROUND-BASED EQUIPMENT ONLY) to reduce soil damage and erosion.

Additional restrictions apply, see Remarks section below.

ROADS: 6.67 stations of required construction. 28.71 stations of optional construction. 5.88 stations of optional reconstruction. 5.88 stations of existing road to be abandoned. 28.71 stations of road to be abandoned if built. 125.18 stations of required pre-haul maintenance.

Rock may be obtained from the following source(s) on State land at no charge to the Purchaser: PK-1101 Hardrock Pit at station 7+60 of the PK-11 Road (for Riprap). FG-01 Gravel Pit at 6+16 of the FG-ML Road (for Pit run rock).

Development of an existing rock source(s) will involve clearing, stripping, drilling, shooting, and processing rock to generate riprap and pit run rock.

In addition, rock may be obtained from the following existing stockpile on State land at no charge to the Purchaser: PK-1101 Hardrock Pit at station 7+60 of the PK-11 Road for 40 cubic yards of riprap.

An estimated total quantity of rock needed for this proposal: 40 cubic yards of riprap and 2,600 cubic yards of ballast rock.

Road work and the hauling of rock will not be permitted from November 1 to April 30 unless authorized in writing by the Contract Administrator to reduce soil damage and siltation. The hauling of forest products will not be permitted from November 1 to April 30 unless authorized in writing by the Contract Administrator to reduce soil damage and siltation.

ACREAGE DETERMINATION

CRUISE METHOD: Acres determined by GPS traverse. 149.9 acres gross. 7.1 acres deducted for green tree retention clumps, 0.7 acre for a void area, and 10.9 acres deducted for existing road area. 131.2 acres net. Cruised using variable plot method. Expansion factors used: 40.00, 62.5. Sighting height is 4.5 feet. A total of 66 plots were taken.

Shapefiles of units are available upon request.

FEES: \$66,615.75 is due on day of sale. \$9.00 per MBF is due upon removal. These are in addition to the bid price.

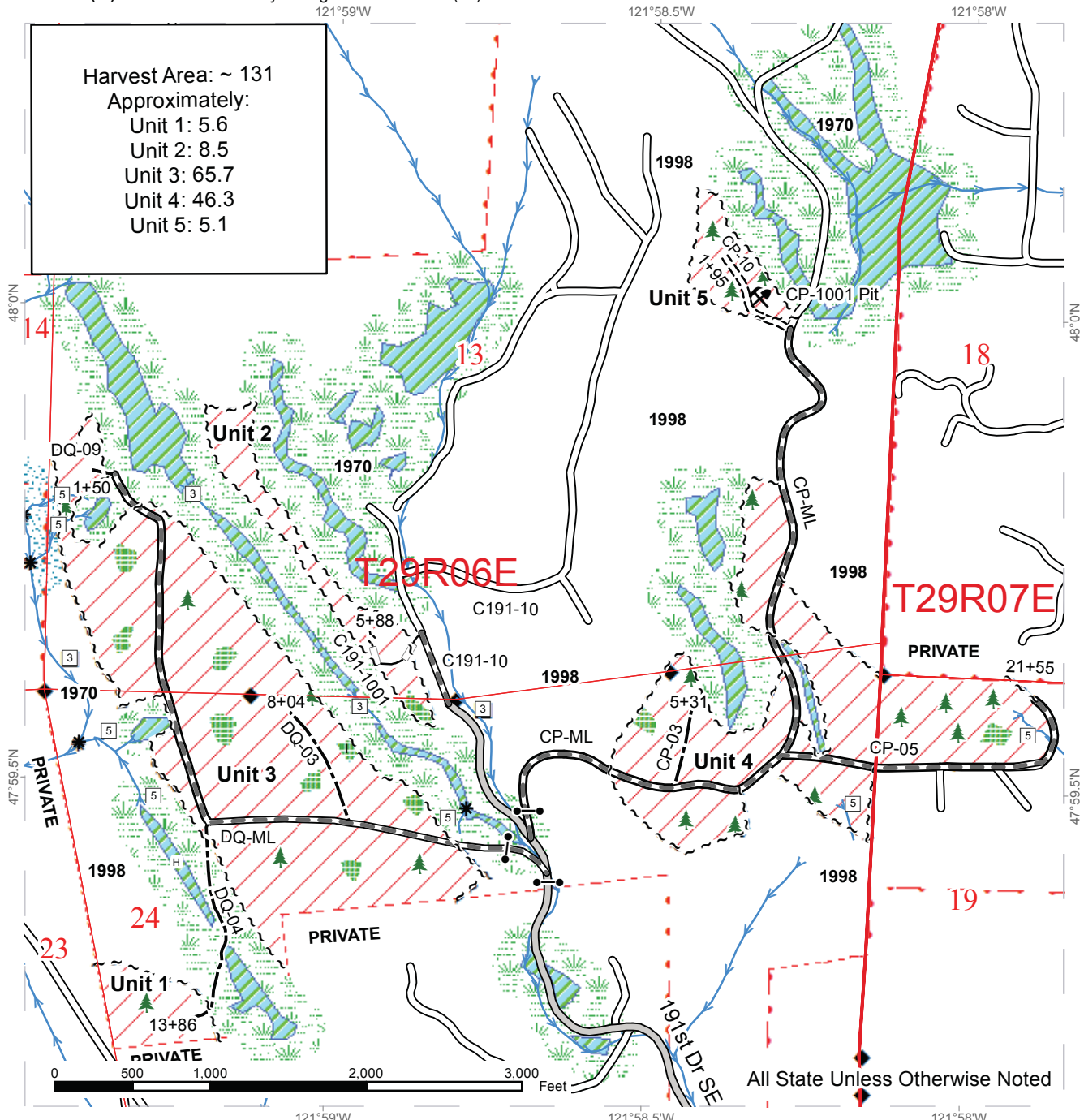
SPECIAL REMARKS:

1. Trees marked with red paint represent the last take tree along property line boundaries.
2. HQ DF noted within the sale area. See cruise for further details.
3. The requirements for falling and yarding with ground-based equipment shall not be waived.
4. The proposed new gravel pit location CP-1001 is lacking rock and most likely will not be approved for use with the proposal although it is listed in the road plan for pit run rock.

TIMBER SALE MAP

SALE NAME: BIG BEND
AGREEMENT #: 30-094736
TOWNSHIP(S): T29R06E, T29R07E
TRUST(S): Community College Forest Reserve(12)

REGION: Northwest Region
COUNTY(S): SNOHOMISH
ELEVATION RGE: 376-620



All State Unless Otherwise Noted

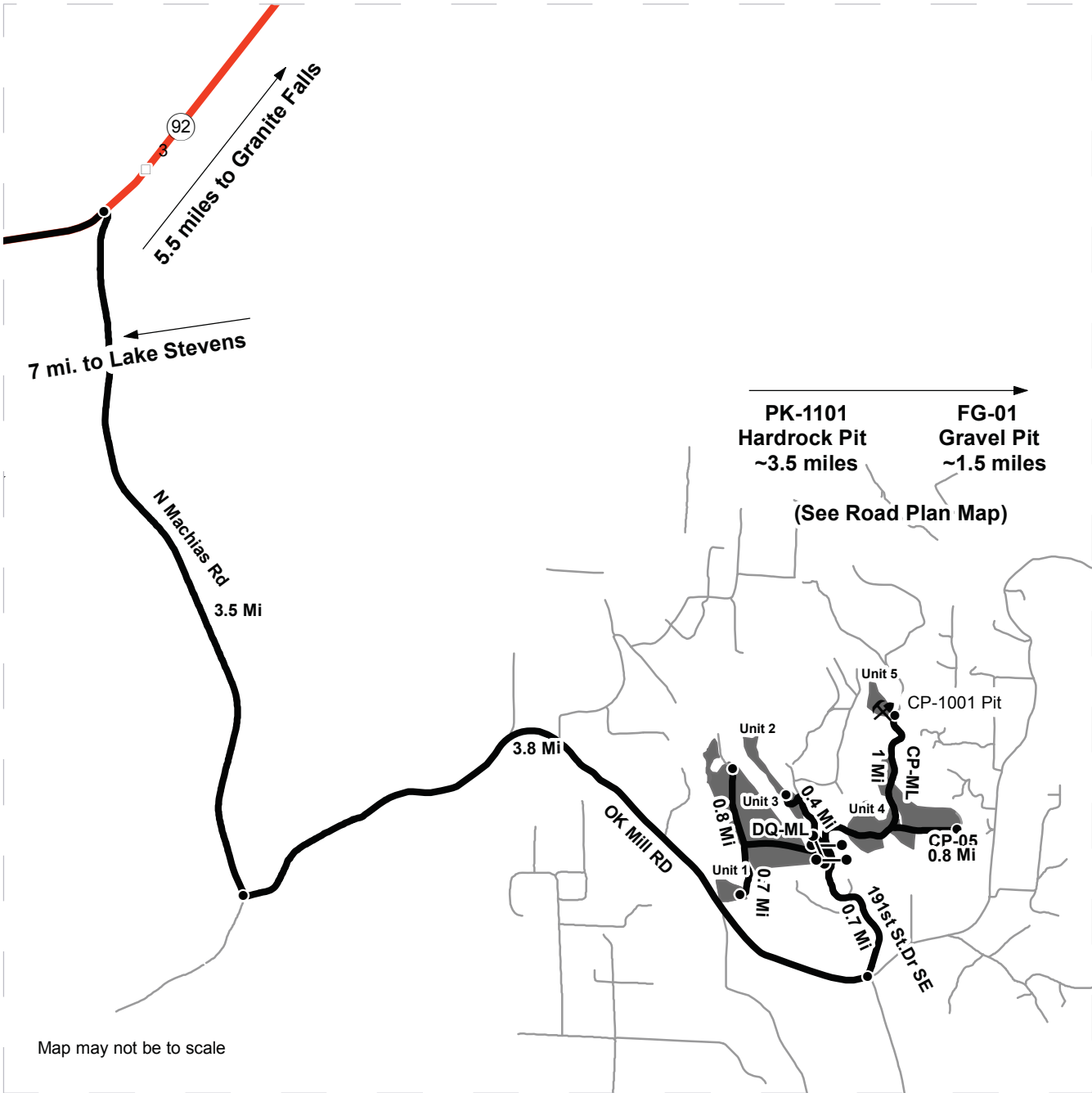
	Variable Retention Harvest		Existing Roads		Stream Type
	Wetland		Required Pre-Haul Maintenance		Stream Break
	Riparian Mgt Zone		Required Construction		Leave Tree Area
	Wetland Mgt Zone		Optional Construction		Gate
	Leave Tree Area		Optional Reconstruction		Rock Pit
	Sale Boundary Tags		Streams		Survey Monument
	County Road				



DRIVING MAP

SALE NAME: BIG BEND
AGREEMENT#: 30-094736
TOWNSHIP(S): T29R06E, T29R07E
TRUST(S): Community College Forest Reserve(12)

REGION: Northwest Region
COUNTY(S): SNOHOMISH
ELEVATION RGE: 376-620



Map may not be to scale

	Timber Sale Unit
	Haul Route
	Other Road
	Milepost Markers
	Distance Indicator
	Gate
	Rock Pit

Driving Directions:

From Granite Falls, travel southwest along Hwy 92 for 5.5 miles.
 Turn left onto N Machias Rd and continue south for 3.5 miles.
 Turn left on OK Mill Rd and continue east for 3.8 miles. Turn left
 onto 191st Dr. SE and continue north for 0.7 miles to the gate. F-1 key required.





TIMBER NOTICE OF SALE

SALE NAME: BLUE SKY VDT VRH RMZ

AGREEMENT NO: 30-093612

AUCTION: June 14, 2017 starting at 10:00 a.m., COUNTY: Whatcom Northwest Region Office, Sedro Woolley, WA

SALE LOCATION: Sale located approximately 15 miles east of Acme, WA.

PRODUCTS SOLD AND SALE AREA:

All timber as described for removal in Schedule B, bounded by white timber sale boundary tags, property line and the MM-1728 Road, except cedar salvage (cedar snags, preexisting dead and down cedar trees and cedar logs), trees marked with blue paint on the bole and root collar, and forest products tagged out by yellow leave tree area tags in Unit #1 (collectively labeled 1A and 1B).

All timber bounded by white timber sale boundary tags, the MM-22 Road and property lines, except cedar salvage (cedar snags, preexisting dead and down cedar trees and cedar logs), trees marked with blue paint on the bole and root collar, and forest products tagged out by yellow leave tree area tags in Unit #2 (collectively labeled 2A and 2B).

All timber bounded by white timber sale boundary tags, the MM-41 Road and property lines, except cedar salvage (cedar snags, preexisting dead and down cedar trees and cedar logs), trees marked with blue paint on the bole and root collar, and forest products tagged out by yellow leave tree area tags in Units #3 (collectively labeled 3A, 3B, 3C, and 3D) and #4.

All timber bounded by orange right of way tags, except that title to the timber within the right of way tags is not conveyed to the Purchaser unless the road segment is actually constructed.

The above described products on part(s) of Sections 6 and 16 all in Township 37 North, Range 6 East, Sections 31 and 32 all in Township 38 North, Range 6 East, W.M., containing 199 acres, more or less.

CERTIFICATION: This sale is certified under the Sustainable Forestry Initiative® program Standard (cert no: BV-SFIS-US09000572)

ESTIMATED SALE VOLUMES AND QUALITY:

Table with columns: Species, Avg DBH, Ring Count, Total MBF, Total \$/MBF, and MBF by Grade (IP, 2P, 3P, SM, 1S, 2S, 3S, 4S, UT). Rows include Douglas fir, Hemlock, Red cedar, Silver fir, Red alder, Cottonwood, and Sale Total.

MINIMUM BID: \$205/MBF (est. value \$776,000.00) BID METHOD: Sealed Bids

PERFORMANCE SECURITY: \$100,000.00 SALE TYPE: MBF Scale



TIMBER NOTICE OF SALE

2. HQ DF noted within the sale area. See cruise for further details (approximately 13 mbf of the above listed DF 2S is deemed high quality by the Department).

Also, Douglas-fir transmission poles were noted within the sale area (Units 3A and 3B). No formal cruise was conducted for poles.

3. Portions of the optional construction road work is on an orphaned grade.

4. Intermediate supports may be necessary for cable yarding a portion of this proposal.

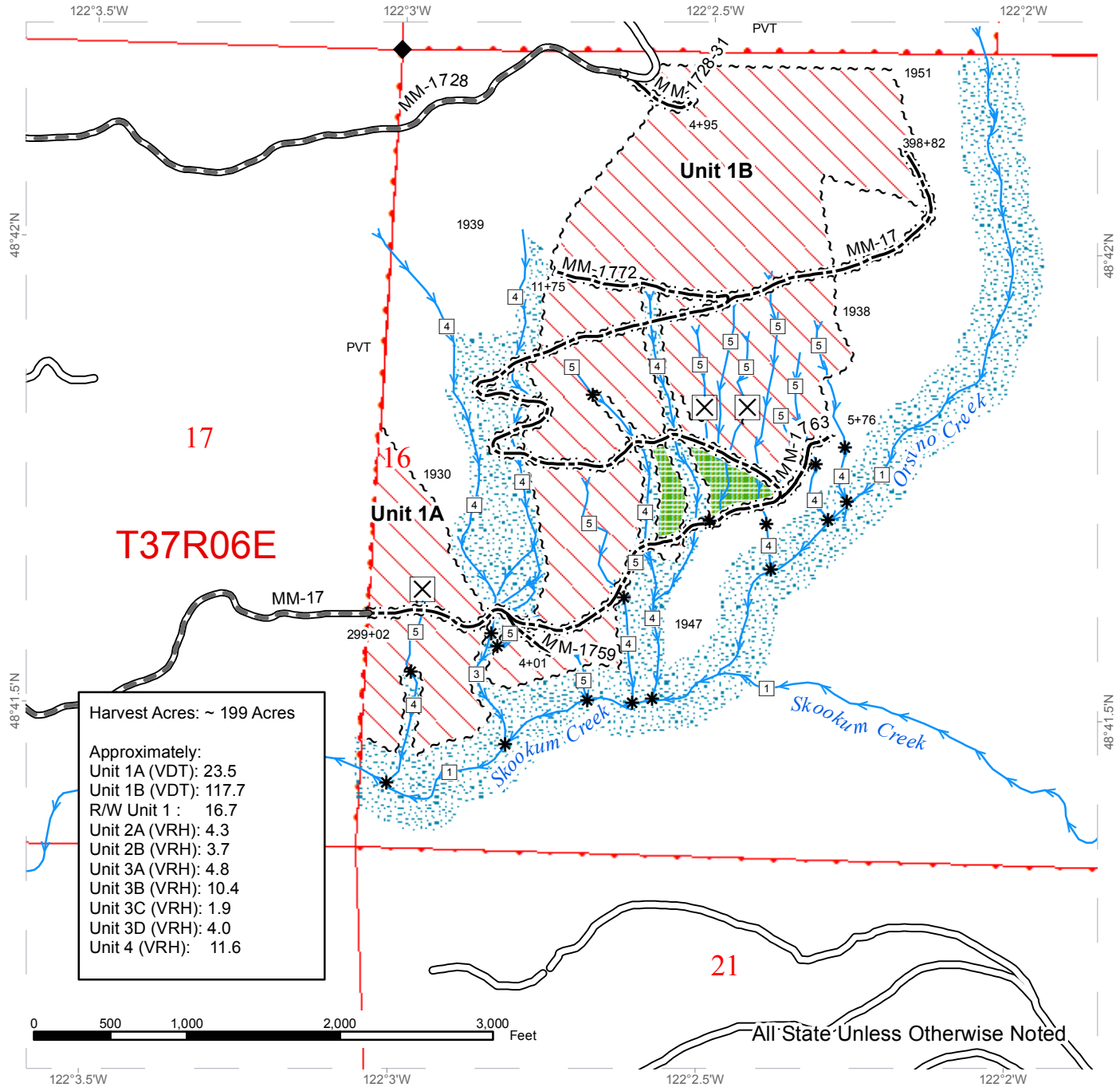
5. New road building or abandonment activities shall not occur on the MM-17, MM-1759, MM-1763, MM-1772 during the following closure period: November 1 to March 31.

6. An onsite meeting with the Purchaser, Forest Practices, a State Lands Engineer, a State Lands Engineering Geologist and Contract Administrator shall be conducted prior to road building activities on the MM-17 (342+49 to 376+60) road. A minimum of 3 working-days advance notice by the Purchaser is required prior to onsite operations pertaining to this segment of road.

TIMBER SALE MAP

SALE NAME: BLUE SKY VRH VDT RMZ
AGREEMENT #: 93612
TOWNSHIP(S): T37R06E, T38R06E
TRUST(S): State Forest Transfer(1), Common School and Indemnity(3), Scientific School(10)

REGION: Northwest Region
COUNTY(S): WHATCOM
ELEVATION RGE: 1700-3500

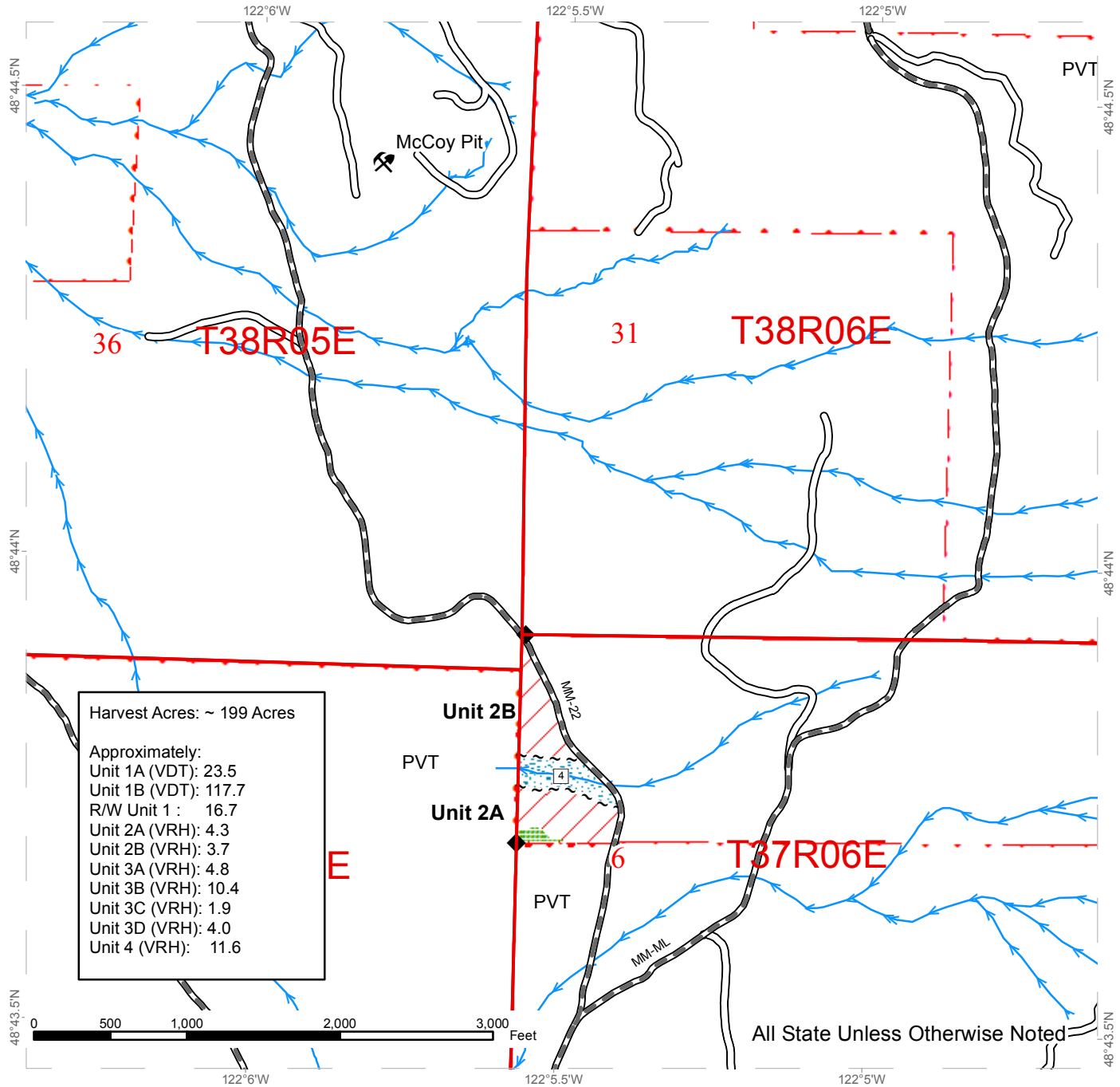


Variable Density Thinning	Sale Boundary Tags	Streams
Leave Tree Area	Right of Way Tags	Stream Type
Riparian Mgt Zone	Property Line	Stream Type Break
Existing Roads	Required Pre-Haul Maintenance	Survey Corner
Optional Construction	Exclusion Area (tagged out by Sale Boundary Tags)	

TIMBER SALE MAP

SALE NAME: BLUE SKY VRH VDT RMZ
AGREEMENT #: 93612
TOWNSHIP(S): T37R06E, T38R06E
TRUST(S): State Forest Transfer(1), Common School and Indemnity(3), Scientific School(10)

REGION: Northwest Region
COUNTY(S): WHATCOM
ELEVATION RGE: 1700-3500



Harvest Acres: ~ 199 Acres

Approximately:

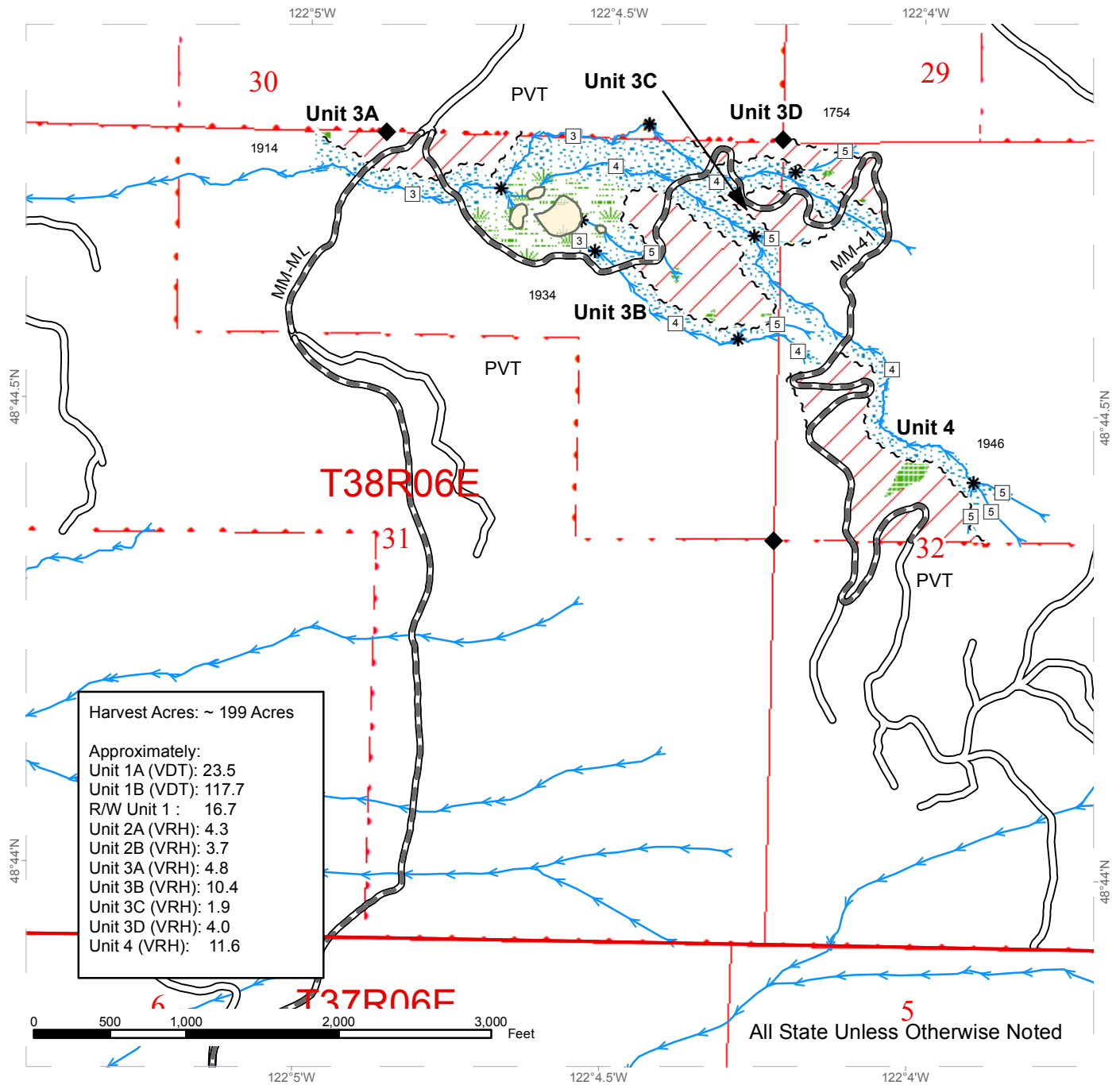
- Unit 1A (VDT): 23.5
- Unit 1B (VDT): 117.7
- R/W Unit 1 : 16.7
- Unit 2A (VRH): 4.3
- Unit 2B (VRH): 3.7
- Unit 3A (VRH): 4.8
- Unit 3B (VRH): 10.4
- Unit 3C (VRH): 1.9
- Unit 3D (VRH): 4.0
- Unit 4 (VRH): 11.6

	Variable Retention Harvest		Sale Boundary Tags		Streams
	Leave Tree Area		Right of Way Tags		Stream Type
	Riparian Mgt Zone		Property Line		Stream Type Break
	Existing Roads		Survey Corner		
	Required Pre-Haul Maintenance				

TIMBER SALE MAP

SALE NAME: BLUE SKY VRH VDT RMZ
AGREEMENT #: 93612
TOWNSHIP(S): T37R06E, T38R06E
TRUST(S): State Forest Transfer(1), Common School and Indemnity(3), Scientific School(10)

REGION: Northwest Region
COUNTY(S): WHATCOM
ELEVATION RGE: 1700-3500



Harvest Acres: ~ 199 Acres

Approximately:

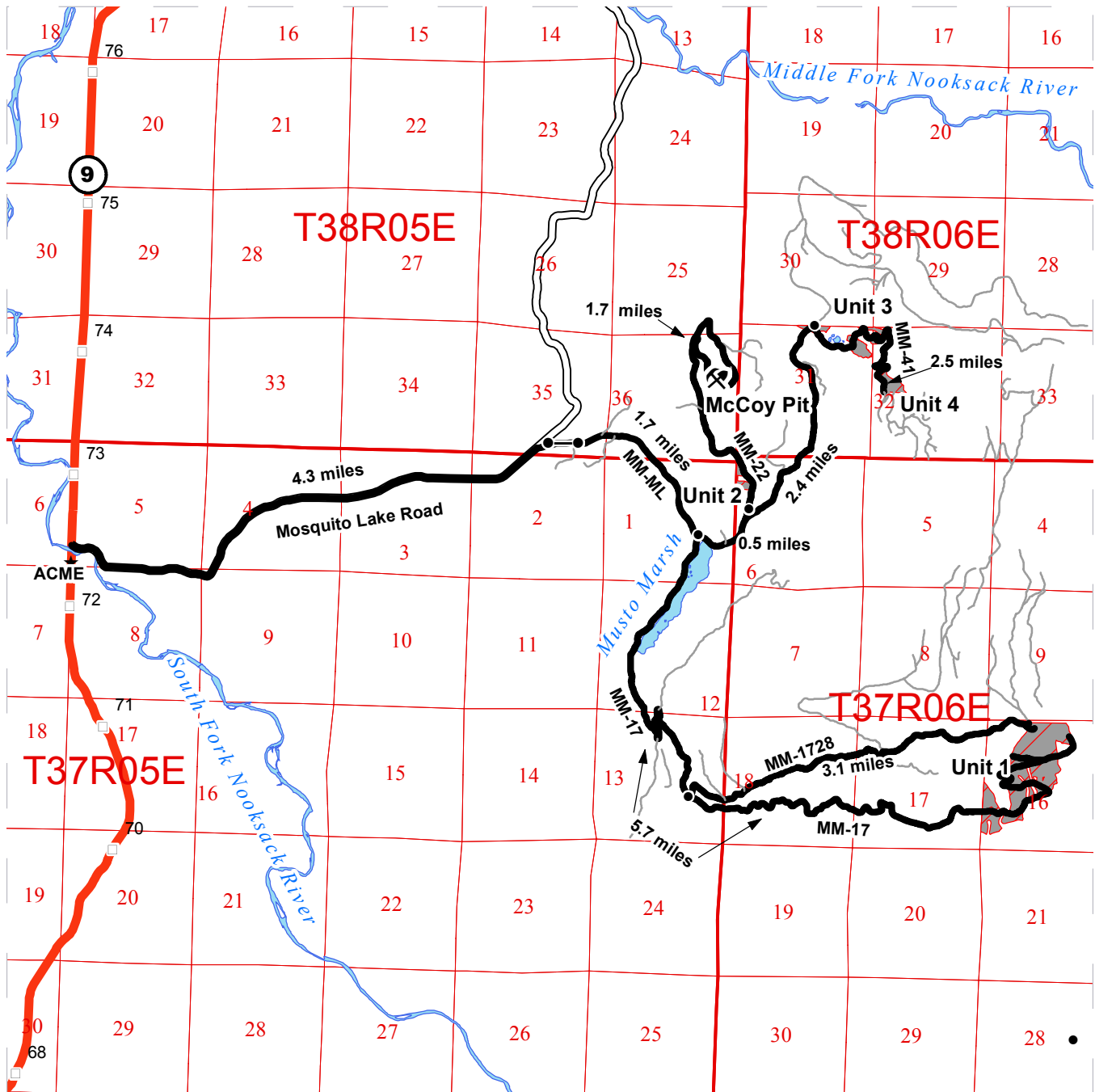
- Unit 1A (VDT): 23.5
- Unit 1B (VDT): 117.7
- R/W Unit 1: 16.7
- Unit 2A (VRH): 4.3
- Unit 2B (VRH): 3.7
- Unit 3A (VRH): 4.8
- Unit 3B (VRH): 10.4
- Unit 3C (VRH): 1.9
- Unit 3D (VRH): 4.0
- Unit 4 (VRH): 11.6

Variable Retention Harvest	Sale Boundary Tags	Streams
Leave Tree Area	Right of Way Tags	Stream Type
Riparian Mgt Zone	Property Line	Stream Type Break
Wetland Mgt Zone	Existing Roads	Survey Corner
Wetland Area	Required Pre-Haul Maintenance	

DRIVING MAP

SALE NAME: BLUE SKY VRH VDT RMZ
 AGREEMENT#: 93612
 TOWNSHIP(S): T37R06E, T38R06E
 TRUST(S): State Forest Transfer(1), Common School and Indemnity(3), Scientific School(10)

REGION: Northwest Region
 COUNTY(S): WHATCOM
 ELEVATION RGE: 1700-3500



- Highways
- County Routes
- Haul Route
- Other Route
- Milepost Markers
- Distance Indicator
- ★ Town
- Gate
- ★ Existing Rock Pit

DRIVING DIRECTIONS:
Units 1A and B: From SR-9: Turn East onto Mosquito Lake Rd. and proceed 4.3 miles. Turn right onto MM-ML. and arrive at large steel gate. Proceed through gate and travel 1.7 miles. Turn Right (at Musto Marsh) onto MM-17 and proceed 5.7 miles. Arrive at Unit 1A.
Units 2A and B: From SR-9: Turn East onto Mosquito Lake Rd. and proceed 4.3 miles. Turn right onto MM-ML and arrive at large steel gate. Proceed through gate and travel 1.7 miles. At Musto Marsh, continue on MM-ML for 0.5 miles. Turn left onto MM-22. Proceed 0.2 miles. Arrive at Unit 2A. From MM-ML: Turn right (at Musto Marsh) onto MM-17 and proceed 2.9 miles. Turn left onto MM-1728 and proceed 3.1 miles. Arrive at Northern end of Unit 1B.
Units 3A-D and 4: From SR-9: Turn East onto Mosquito Lake Rd. and proceed 4.3 miles. Turn right onto MM-ML and arrive at large steel gate. Proceed through gate and travel 1.7 miles. At Musto Marsh, continue on MM-ML for 2.4 miles. Arrive at Unit 3A. Arrive at Jct. of MM-ML and MM-41.
McCoy Pit: Approach McCoy pit with the same directions as for Unit 2. When you reach the junction of the MM-ML and the MM-22, turn left on the MM-22 and continue 1.7 miles to the McCoy Pit.





TIMBER NOTICE OF SALE

SALE NAME: TWO FOR KIP

AGREEMENT NO: 30-093616

AUCTION: June 14, 2017 starting at 10:00 a.m., **COUNTY:** Whatcom
Northwest Region Office, Sedro Woolley, WA

SALE LOCATION: Sale located approximately 3 miles west of Glacier, WA.

**PRODUCTS SOLD
AND SALE AREA:**

All timber bounded by white timber sale boundary tags, adjacent young stands and the WA-ML, WA-15 and WA-26 roads, except cedar salvage (cedar snags, preexisting dead and down cedar trees and cedar logs), trees marked with blue paint on the bole and root collar and forest products tagged out by yellow leave tree area tags in Unit #1.

All timber bounded by orange right of way tags, except that title to the timber within the right of way tags is not conveyed to the Purchaser unless the road segment is actually constructed.

The above described products on part(s) of Sections 2, 10 and 11 all in Township 39 North, Range 6 East, W.M., containing 107 acres, more or less.

CERTIFICATION: This sale is certified under the Sustainable Forestry Initiative® program Standard (cert no: BV-SFIS-US09000572)

ESTIMATED SALE VOLUMES AND QUALITY:

Species	Avg DBH	Ring Count	Total MBF	MBF by Grade								
				1P	2P	3P	SM	1S	2S	3S	4S	UT
Hemlock	13	8	1,108						253	516	270	69
Silver fir	11		745						15	399	236	95
Douglas fir	19	8	519						355	127	37	
Red cedar	15		166							127	39	
Red alder	11		41								40	1
Sale Total			2,579									

MINIMUM BID: \$378,000.00 **BID METHOD:** Sealed Bids

PERFORMANCE SECURITY: \$75,600.00 **SALE TYPE:** Lump Sum

EXPIRATION DATE: March 31, 2019 **ALLOCATION:** Export Restricted

BID DEPOSIT: \$37,800.00 or Bid Bond. Said deposit shall constitute an opening bid at the appraised price.

HARVEST METHOD: Cable OR tethered equipment (as approved in writing by the Contract Administrator); cable or shovel on sustained slopes 35% or less. A self-leveling shovel and/or self-leveling harvester may operate on sustained slopes up to 50%, with prior approval from the Contract Administrator. Falling and Yarding will not be permitted from November 1 to March 31 unless authorized in writing by the Contract Administrator (THIS PERTAINS TO GROUND-BASED EQUIPMENT ONLY) to reduce soil damage and erosion.



TIMBER NOTICE OF SALE

ROADS: 87.42 stations of required construction. 45.20 stations of optional construction. 10.34 stations of road to be abandoned if built. 312.97 stations of required/optional pre-haul maintenance.

Rock may be obtained from the following sources on State land at no charge to the Purchaser: S-1100 Pit at station 184+50 of the NF-ML Road. Red Mountain Pit at station 20+53 of the RM-23 Road. Nolte Pit at station 116+45 of the BK-06 Road.

Development of existing rock sources will involve drilling, shooting, and processing rock to generate riprap, 1 ½-inch-minus crushed surfacing rock and 3-inch-minus ballast.

An estimated total quantity of rock needed for this proposal: 254 cubic yards of riprap, 2,417 cubic yards of surfacing rock and 7,000 cubic yards of ballast rock.

Additional restrictions apply, see Remarks section below.

Road work and the hauling of rock will not be permitted from November 1 to March 31 unless authorized in writing by the Contract Administrator to reduce soil damage and siltation. The hauling of forest products will not be permitted from November 1 to March 31 unless authorized in writing by the Contract Administrator to reduce soil damage and siltation.

ACREAGE DETERMINATION

CRUISE METHOD: Acres determined by GPS traverse. 114.3 acres gross. 4.4 acres deducted for green tree retention clumps and 2.6 acres deducted for existing roads. 107.3 acres net. Cruised using variable plot method. Expansion factor used is 40.00 and 54.45. Sighting height is 4.5 feet. A total of 71 plots were taken.

Shapefiles of units are available upon request.

FEES: \$45,777.25 is due on day of sale. \$9.00 per MBF is due upon removal. These are in addition to the bid price.

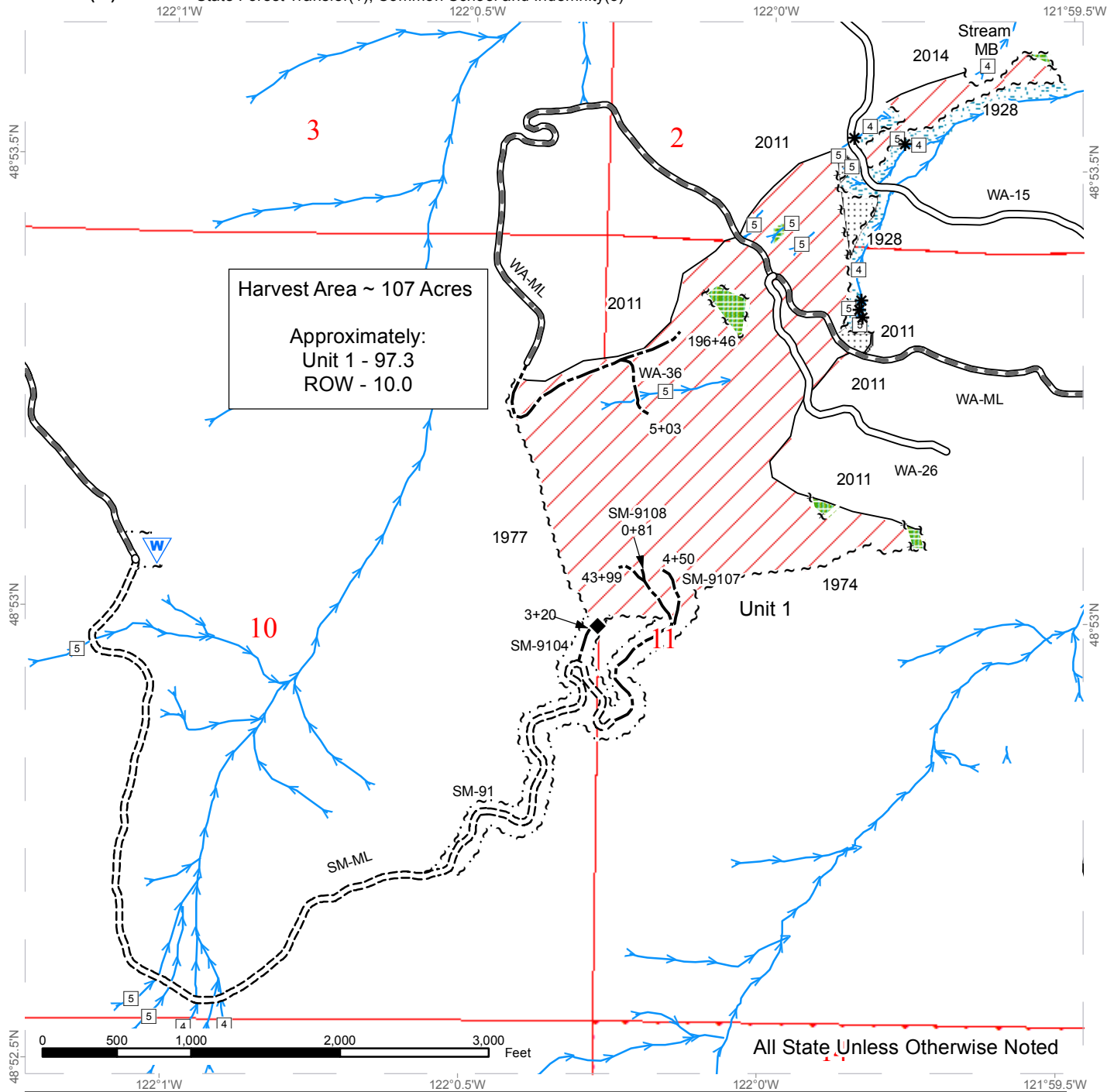
SPECIAL REMARKS:

1. Within the S-1100 rock pit, no explosives may be used within the 0.5 miles of the Bear Creek, Maple Falls and Hatchery Creek Communal Eagle Roost sites from November 15 to March 15.
2. Wildlife timing restrictions are: Operation of heavy machinery associated with road work on the NF-ML Road (Stations 178+96 to 215+16) and S-1100 rock pit activities shall be prohibited from one hour before official sunrise to two hours after official sunrise and one hour before official sunset to one hour after official sunset from April 1 to August 31.
3. Intermediate supports may be necessary.

TIMBER SALE MAP

SALE NAME: TWO FOR KIP
AGREEMENT #: 93616
TOWNSHIP(S): T39R06E
TRUST(S): State Forest Transfer(1), Common School and Indemnity(3)

REGION: Northwest Region
COUNTY(S): WHATCOM
ELEVATION RGE: 1490'-3675'

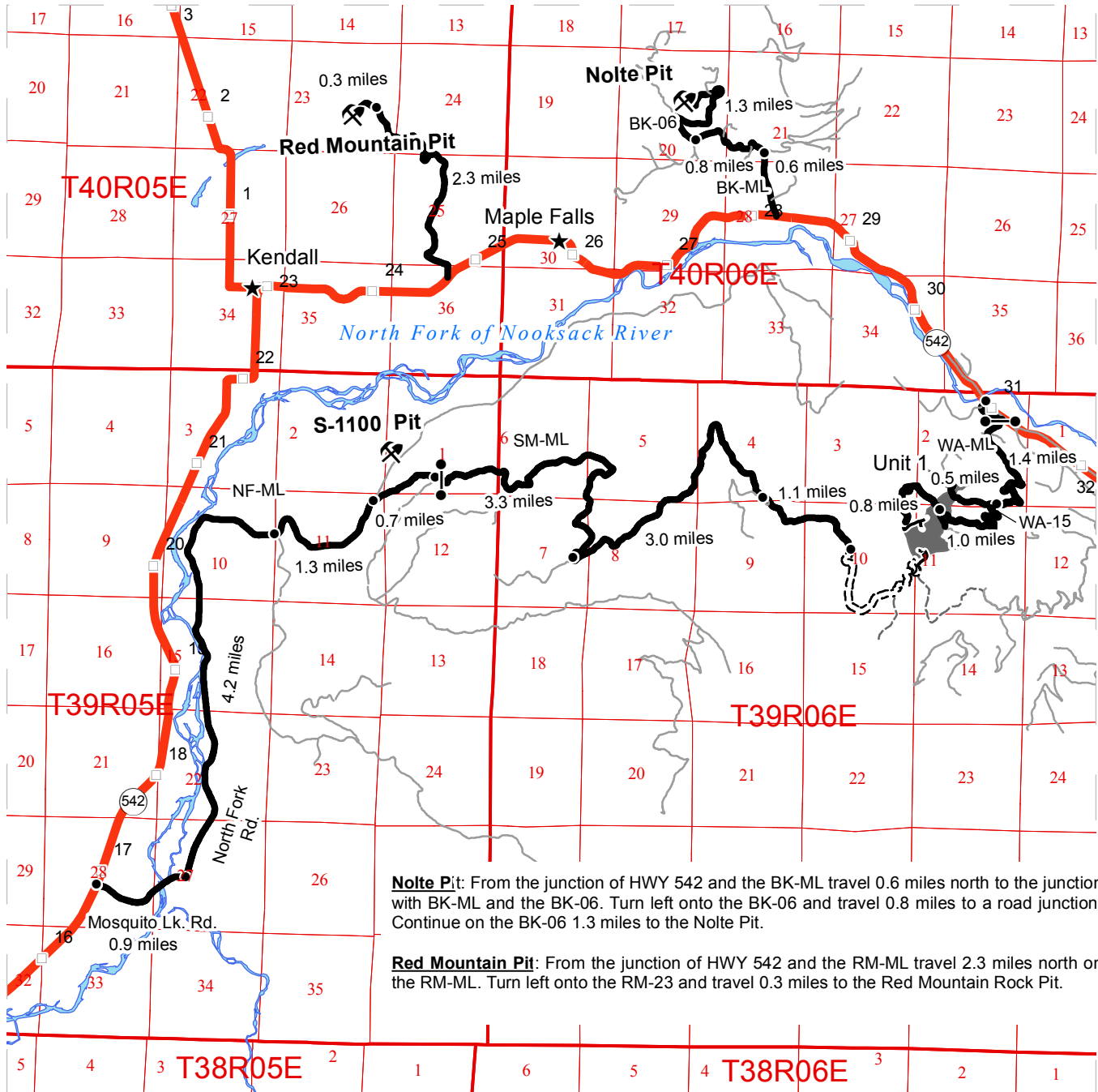


	Variable Retention Harvest		Existing Roads		Sale Boundary Tags
	Leave Tree Area		Required Pre-Haul Maintenance		Leave Tree Tags
	Non-Tradeable Leave Tree Area		Required Construction		Right of Way Tags
	Riparian Mgt Zone		Optional Construction		Timber Type Change
	Waste Area		Streams		Stream Type
			Stream Type Break		

DRIVING MAP

SALE NAME: TWO FOR KIP
AGREEMENT#: 93616
TOWNSHIP(S): T39R06E
TRUST(S): State Forest Transfer(1), Common School and Indemnity(3)

REGION: Northwest Region
COUNTY(S): WHATCOM
ELEVATION RGE: 1490'-3675'



Nolte Pit: From the junction of HWY 542 and the BK-ML travel 0.6 miles north to the junction with BK-ML and the BK-06. Turn left onto the BK-06 and travel 0.8 miles to a road junction. Continue on the BK-06 1.3 miles to the Nolte Pit.

Red Mountain Pit: From the junction of HWY 542 and the RM-ML travel 2.3 miles north on the RM-ML. Turn left onto the RM-23 and travel 0.3 miles to the Red Mountain Rock Pit.

- Timber Sale Unit
- Highways
- Haul Route
- Other Route
- Required Pre-Haul Maintenance
- Required Construction
- Optional Construction
- Old Grades/Trails
- Milepost Markers
- Distance Indicator
- Town
- Gate
- Existing Rock Pit

DRIVING DIRECTIONS:

Unit 1 from SM-ML:: From the junction of HWY 542 and Mosquito Lk. Rd. travel east along Mosquito Lk. Rd. for 0.9 miles to the North Fork Rd. Turn left and travel 4.2 miles. At the Y turn left to continue on the NF-ML and travel 1.3 miles. Turn right onto the SM-ML and travel 0.7 miles to the junction with the RH-ML. Continue on the SM-ML through the gate and travel 3.3 miles to the switchback and road junction. Continue 3.0 miles on the SM-ML to a road junction. Continue 0.8 miles to the end of the SM-ML where road construction to Unit 1 will begin.

Unit 1 from WA-ML: From the junction of HWY 542 and Cornell Creek Road just after the North Fork Bridge, travel on Cornell Creek Road 0.3 miles to the start of the WA-ML. Travel 1.4 miles on the WA-ML to the junction with WA-15. Continue 1.0 miles on the WA-ML to the middle of unit 1 and follow WA-15 for 0.5 miles to the lower portion of Unit 1.





TIMBER NOTICE OF SALE

SALE NAME: CLEAR BACK VRH VDT

AGREEMENT NO: 30-093728

AUCTION: June 14, 2017 starting at 10:00 a.m., COUNTY: Whatcom Northwest Region Office, Sedro Woolley, WA

SALE LOCATION: Sale located approximately 5 miles east of Acme, WA.

PRODUCTS SOLD AND SALE AREA:

All timber bounded by white timber sale boundary tags, abandoned/orphan road grade and pink flag line, except cedar salvage (cedar snags, preexisting dead and down cedar trees and cedar logs), trees marked with blue paint on the bole and root collar and forest products tagged out by yellow leave tree area tags in Unit #1.

All timber bounded by white timber sale boundary tags, orphan road grade, pink flag line and blue special management tags, except cedar salvage (cedar snags, preexisting dead and down cedar trees and cedar logs), trees marked with blue paint on the bole and root collar and forest products tagged out by yellow leave tree area tags in Unit #2.

All timber as described for removal in Schedule B, bounded by white timber sale boundary tags and pink flag line in Unit #3.

All timber demarcated by blue special management (gaps) in Unit #3.

All timber bounded by orange right of way tags, except that title to the timber within the right of way tags is not conveyed to the Purchaser unless the road segment is actually constructed, unless that timber is described for removal in Schedule B.

The above described products on part(s) of Sections 3 all in Township 38 North, Range 6 East, W.M., containing 132 acres, more or less.

CERTIFICATION: This sale is certified under the Sustainable Forestry Initiative® program Standard (cert no: BV-SFIS-US09000572)

ESTIMATED SALE VOLUMES AND QUALITY:

Table with columns: Species, Avg DBH, Ring Count, Total MBF, Total \$/MBF, and MBF by Grade (1P, 2P, 3P, SM, 1S, 2S, 3S, 4S, UT). Rows include Hemlock, Douglas fir, Silver fir, Red alder, Red cedar, Yellow cedar, and Sale Total.

MINIMUM BID: \$54.5/MBF (est. value \$338,000.00) BID METHOD: Sealed Bids

PERFORMANCE SECURITY: \$67,600.00 SALE TYPE: MBF Scale

EXPIRATION DATE: March 31, 2019 ALLOCATION: Export Restricted



TIMBER NOTICE OF SALE

BIDDABLE SPECIES: Silver fir, Hemlock combined.

BID DEPOSIT: \$33,800.00 or Bid Bond. Said deposit shall constitute an opening bid at the appraised price.

HARVEST METHOD: Cable OR tethered equipment (as approved in writing by the Contract Administrator); cable, shovel or forwarder on sustained slopes 40% or less. A self-leveling shovel and/or self-leveling harvester may operate on sustained slopes up to 50%, with prior approval from the Contract Administrator. Falling and Yarding will not be permitted from November 1 to March 31 unless authorized in writing by the Contract Administrator (THIS PERTAINS TO GROUND-BASED EQUIPMENT ONLY) to reduce soil damage and erosion.

Additional restrictions apply, see Remarks section below.

ROADS: 72.04 stations of required construction. 71.88 stations of optional construction. 221.41 stations of required pre-haul maintenance.

Rock may be obtained from the following source(s) on State land at no charge to the Purchaser: Saint Stephen Pit at station 18+09 of the MF-25 Road.

Development of existing rock source will involve clearing, stripping, drilling, shooting, and processing rock to generate riprap, shot rock, 1 ½-inch-minus crushed rock and 3-inch-minus ballast.

An estimated total quantity of rock needed for this proposal: 404 cubic yards of riprap, 100 cubic yards of shot rock, 8 cubic yards of crushed rock and 6,245 cubic yards of ballast rock.

Installation of a 40' span 24' wide steel gravel decked bridge.

Additional restrictions apply, see Remarks section below.

Road work and the hauling of rock will not be permitted from November 1 to March 31 unless authorized in writing by the Contract Administrator to reduce soil damage and siltation. The hauling of forest products will not be permitted from November 1 to March 31 unless authorized in writing by the Contract Administrator to reduce soil damage and siltation.

ACREAGE DETERMINATION

CRUISE METHOD: Acres determined by GPS traverse. 174.9 acres gross. 32.0 acres deducted for RMZ/WMZ areas, 5.4 acres deducted for green tree retention clumps, 3.7 acres deducted for existing roads and 2.1 acres deducted for gaps. 131.7 acres net. Cruised using variable plot method. Expansion factor used is 20.00, 40.00 and 54.4. Sighting height is 4.5 feet. A total of 124 plots were taken.

Shapefiles of units are available upon request.

FEES: \$56,995.25 is due on day of sale. \$9.00 per MBF is due upon removal. These are in addition to the bid price.

SPECIAL REMARKS: 1. Pre-haul maintenance activities on the first mile of the CW-ML are restricted to the following daily timing restriction between April 1 and August 31: No activities from one



TIMBER NOTICE OF SALE

hour before official sunrise to two hours after official sunrise and one hour before official sunset to one hour after official sunset.

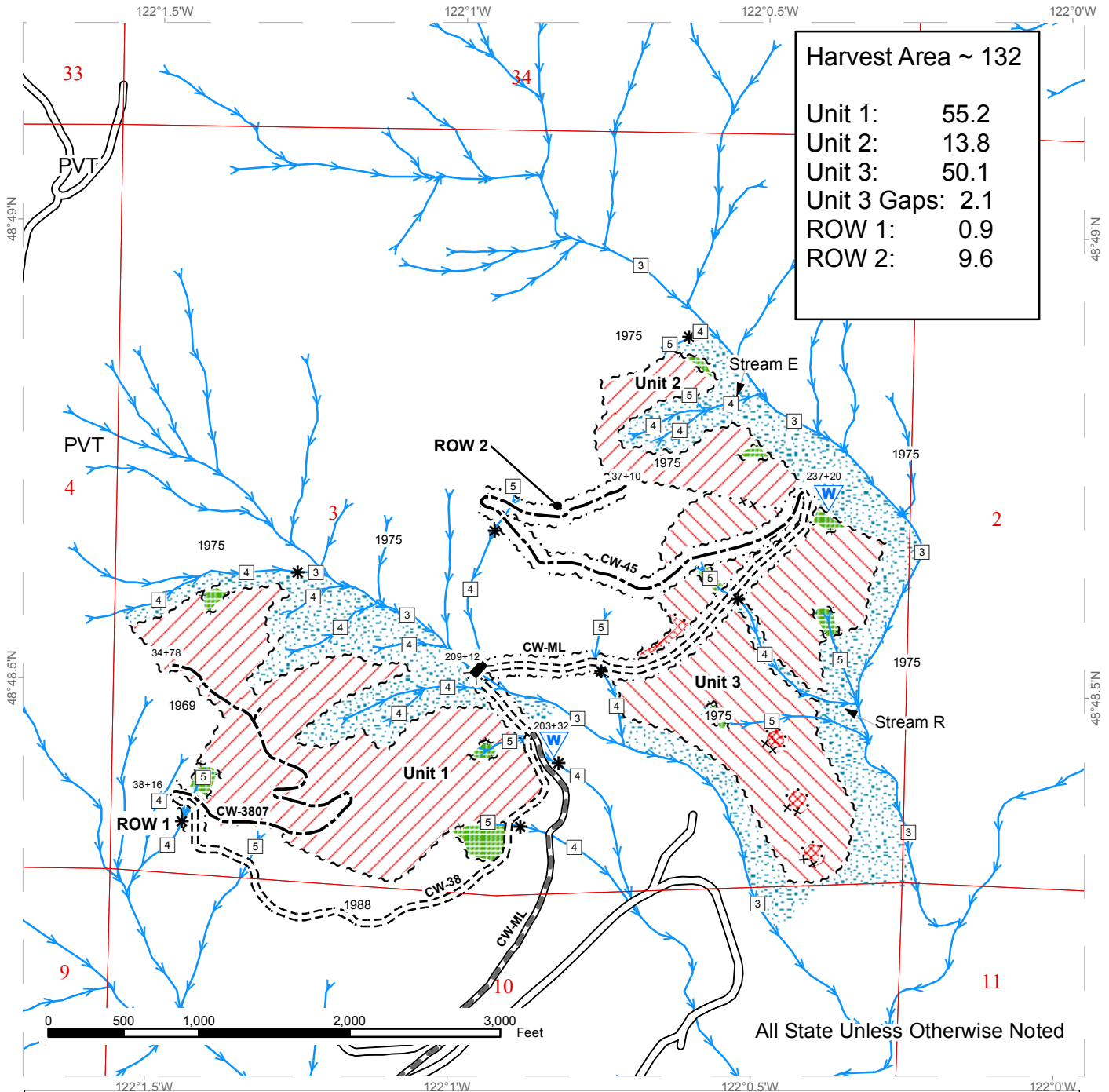
2. A Region Biologist shall survey for goshawk activity annually in Unit 3 during March and April prior to road building and harvest activity. If goshawk nesting is confirmed, road building, timber felling, timber yarding, and log loading shall be prohibited within 0.55 miles of the active nest site from April 1 to August 31. The Purchaser shall be notified by May 1 if there are any timing restrictions for that year.

3. The construction of the CM-ML and CW-38 is on an abandoned grade. Construction of the CW-3807 and CW-48 is on an orphan grade.

Timber Sale Map

SALE NAME: CLEAR BACK VRH VDT
AGREEMENT #: 93728
TOWNSHIP(S): T38R06E
TRUST(S): State Forest Transfer(1), Common School and Indemnity(3)

REGION: Northwest Region
COUNTY(S): WHATCOM
ELEVATION RGE: 2159-4001



Harvest Area ~ 132	
Unit 1:	55.2
Unit 2:	13.8
Unit 3:	50.1
Unit 3 Gaps:	2.1
ROW 1:	0.9
ROW 2:	9.6

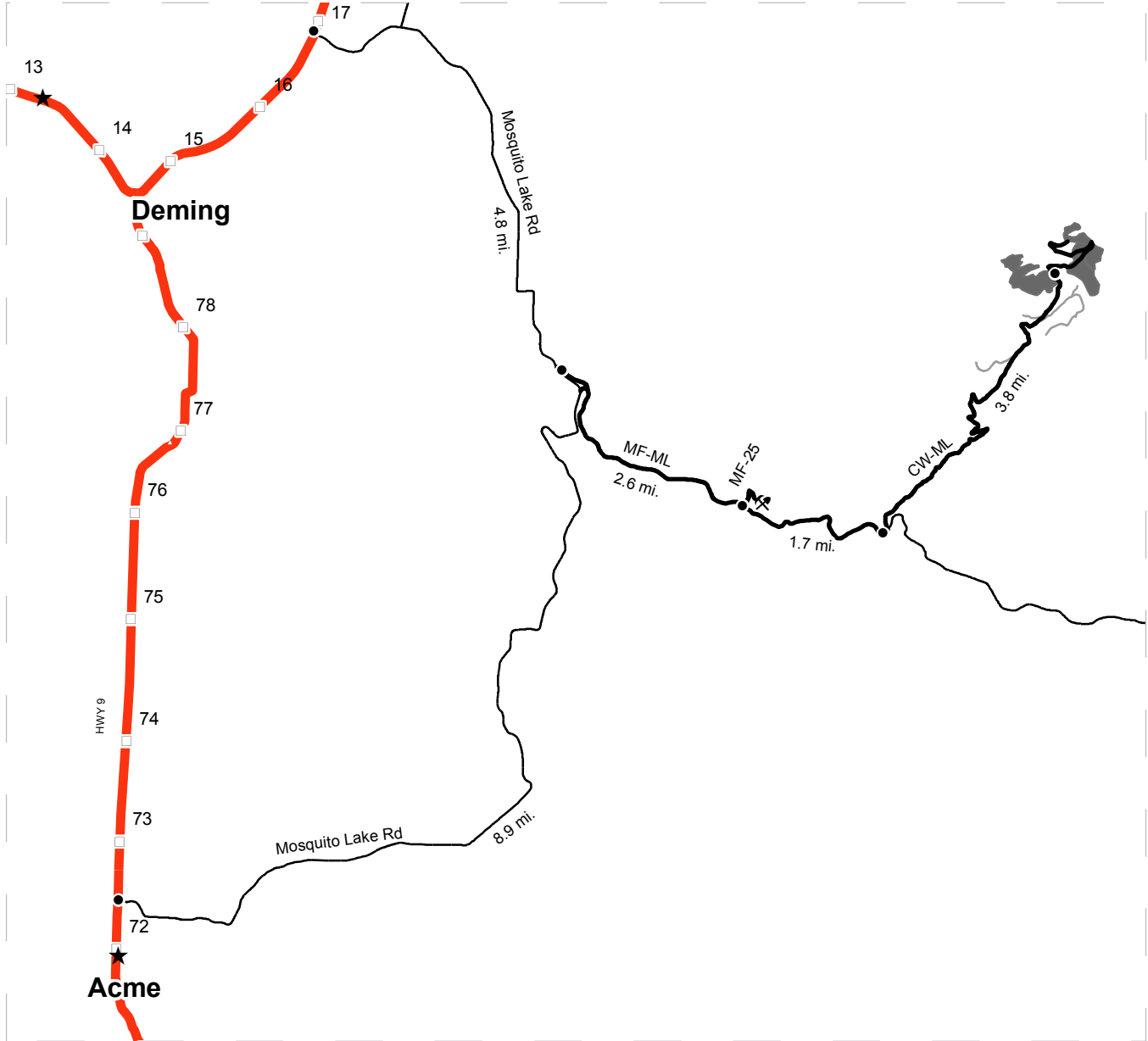
Variable Retention Harvest	Streams	Sale Boundary Tags
Variable Density Thinning	Bridge Installation	Special Mgmt Area
Special Mgt Area	Existing Roads	Leave Tree Tags
Leave Tree Area	Required Construction	Right of Way Tags
Riparian Mgt Zone	Optional Construction	
	Required Pre-Haul Maintenance	



DRIVING MAP

SALE NAME: CLEAR BACK VRH VDT
AGREEMENT#: 93728
TOWNSHIP(S): T38R06E
TRUST(S): State Forest Transfer(1), Common School and Indemnity(3)

REGION: Northwest Region
COUNTY(S): WHATCOM
ELEVATION RGE: 2159-4001



- Timber Sale Unit
- Highways
- Haul Route
- Other Route
- Milepost Markers
- Distance Indicator
- Town
- Existing Rock Pit

Driving Directions:

From Deming: Travel east on HWY 542 for 3.6 miles to Mosquito Lake Rd. Turn right onto Mosquito Lake Rd. and travel for 4.8 miles. Turn left onto the MF-ML.

From Acme: Travel north on Hwy 9 for 0.3 miles to Mosquito Lake Rd. Turn right onto Mosquito Lake Rd. and travel for 8.9 miles. Turn right onto the MF-ML.

To Rock Pit: Continue on the MF-ML for 2.6 miles to the MF-25. Turn left onto the MF-25 and continue 0.25 miles to the rock pit.

To Unit 1: From junction of MF-ML and MF-25 continue for 1.7 miles on the MF-ML. Turn left onto the CW-ML and continue for 3.8 miles to Unit 1.

To Unit 2: From the end of the CW-ML continue on the abandoned CW-ML for 0.7 miles to Unit 2.

To Unit 3: From the end of the CW-ML continue on the abandoned CW-ML for 0.25 miles to Unit 3



**State of Washington
Department of Natural Resources**

SEALED BID FORM

Sale Name _____ Agreement Number _____

_____ hereby submits the following bid for timber.
(Print full, legal company name)

(Street address, City, State, Zip Code)

(Phone Number)

Lump Sum Bid (Not Including Fees) \$ _____ **For Total Sale**

Weight Scale Sale Bid (Not Including Fees) \$ _____ / **Ton**

Scribner Scale Sale Bid (Not Including Fees) \$ _____ / **MBF For Biddable Species**

BID DEPOSIT

Bid Deposit Amount: \$ _____

Bid Deposit Type:

- Cash, certified check, cashiers check, or money order
 Per Sale Bid Bond
 Statewide Bid Bond, Number _____

Within 30 days of confirmation date the successful bidder agrees to furnish Performance Security acceptable to the State in the amount specified on the Notice of Sale. Performance Security must guarantee performance of all provisions of the contract and payment of any damages caused by operations under the contract or resulting from the successful bidders noncompliance with any rule or law.

Bidder's Warranty and Bid Signature

By signing and submitting this bid as an offer to purchase forest products from the State, the Bidder hereby warrants to the State that they have had an opportunity to fully inspect the sale area and the forest products being sold. Bidder further warrants to the State that they enter this bid based upon their own judgments of the value of the forest products, formed after their own examination and inspection of both the timber sale area and the forest products being sold. Bidder also warrants to the State that they enter this bid without any reliance upon the volume estimates, acreage, appraisals, pre-bid documentation, or any other representation by the Washington State Department of Natural Resources.

_____ Date _____
(Signature of Authorized Representative submitting this bid)

(Print name and title of Authorized Representative submitting this bid)

Note: all sales are subject to confirmation by the Commissioner of Public Lands (Refer 79.15.120)

Instructions For Completing Sealed Bid Form

All bids submitted for the purchase of forest products being sold by the Washington State Department of Natural Resources must have an original signature on behalf of the person or entity submitting the bid, and must be on the form provided in this booklet or a photocopy thereof. The DNR will not accept bids that are not signed, and will not accept bids that are not on the current, approved bid form. All appropriate blanks on bid form must be completed including the bid bond number if the bidder is relying upon a bid bond for bid deposit.

For more specific information, contact the appropriate region office.

In-Person Bids

- A. Sealed bids must be in auction box before 10:00 a.m. on the day of auction at the location specified in the Timber Notice of Sale.
 - B. Sealed bids must be submitted in an envelope with the name of the sale, the bidder's name and the contract number clearly written on the outside of the envelope. The full legal name and business address of the bidder must be inserted where indicated on the form, and must be on the bid bond and timber sale contract. The bid form must be signed by an authorized representative. When a bidder has more than one person authorized to bid, documentation of those persons with signature authority for bidding must accompany the bid or be on file at the region office. Sealed bid envelopes are available at all region offices. One bid per envelope.
 - C. Sealed bid envelopes **must** contain a completed bid form and a bid deposit.
 - D. Sealed bid envelopes **may** contain a check for the Initial Deposit amount and a check for fees.
-

Mailed Bids

- A. Bids that are mailed are required to have printed on the outside: "DO NOT OPEN UNTIL SALE DATE. SEALED BID ENCLOSED". The sealed bid envelope(s) will be enclosed inside the mailed-in envelope. Mailed bids must be submitted in an envelope with the name of the sale, the bidder's name and the agreement number clearly written on the outside of the envelope. The full legal name and business address of the bidder must be inserted where indicated on the form, and must be the same on the bid bond and timber sale contract. The Sealed Bid Form must be signed by an authorized representative. When a bidder has more than one person authorized to bid, documentation of those persons with signature authority for bidding must accompany the bid or be on file at the region office. Mail-in envelopes are available at all region offices. One bid per mailed-in envelope.
 - B. Bids that are mailed will be accepted up to 4:30 p.m. the last business day before the auction by the region office in which the sale is located. Bidders assume the risk for the method of delivery. The DNR assumes no responsibility for any delays caused by any delivery service.
 - C. Sealed bid envelopes **must** contain a completed bid form and a bid deposit.
 - D. Sealed bid envelopes **may** contain a check for the Initial Deposit amount and a check for fees.
-

Initial Deposit:

Lump Sum Sales - Initial Deposit must equal 10% of the total bid submitted.
(25% if the bidder is a defaulter as defined under WAC 332-140-300)

Weight Scale Sales - Initial Deposit must equal 10% of the bid per ton multiplied by the total sale estimated tonnage. (25% if the bidder is a defaulter as defined under WAC 332-140-300)

Scribner MBF Scale Sales - Initial Deposit must equal 10% of the bid per MBF multiplied by the total sale MBF. (25% if the bidder is a defaulter as defined under WAC 332-140-300)

**State of Washington
Department of Natural resources**

STATEWIDE BID BOND

Bond Number _____

_____ of _____,
(Principal's Name) (City, State)

hereinafter called PRINCIPAL, and _____ hereinafter called
SURETY,

a corporation organized under the laws of the State of _____, and authorized to transact surety business in the State of Washington, as SURETY, are held and firmly bound jointly and severally to the State of Washington, Department of Natural Resources, hereinafter called the STATE, in the sum of \$150,000.00 Dollars, lawful money of the United States of America. The PRINCIPAL binds itself, its heirs, executors, administrators, successors, and assigns, and the SURETY binds itself, its successors, and assigns, all jointly and severally.

This bond shall be governed by the laws of the State of Washington. In the event of a lawsuit involving this bond, a venue shall be proper only in Thurston County Superior Court.

Signed, sealed and dated this _____ day of _____, _____ .
(month) (year)

This statewide bid bond may be used for bidding between the following dates:

Starting:

Ending:

It Is Hereby Understood and Agreed:

If PRINCIPAL is an apparent high bidder, PRINCIPAL shall before 4:30 p.m ., on day of sale, pay to the STATE the amount of the initial deposit in the form of a certified check, cashier's check, bank draft, cash or money order, then this agreement shall be void for the sale on which the payment is made; otherwise, it will remain in force.

SURETY will make payment to the STATE within ten days after demand by the STATE if the PRINCIPAL shall fail to make timely payment as described above.

The SURETY may cancel this bond by sending a written notice to the STATE, not less than forty-five days before a cancellation date; liability shall terminate as to acts or omissions of the PRINCIPAL that occur after the cancellation date.

The PRINCIPAL and the SURETY executed this bond on the date first mentioned.

Principal: (Above named)

Signature: _____

Name: _____

Title: _____

Address: _____

City: _____
State & Zip Code

Surety: (Above named)

Signature: _____

Name: _____

Title: _____

Address: _____

City: _____
State & Zip Code

Surety: (Local Office of Authorized agent)

Signature: _____

Name: _____

Title: _____

Address: _____

City: _____
State & Zip Code

Notary or Company Seal in Space Above

Instructions for Completing Timber Sale Statewide Bid Bond

- A. This form is authorized for use as bid guaranty to qualify for bidding on Washington State Department of Natural Resources timber sales.
- B. The Statewide Bid Bond may be used as bid guaranty on more than one timber sale.
- C. The full legal name and business address of the PRINCIPAL must be inserted where indicated and must be the same as will appear on the bidding record and timber sale contract. The bond must be signed by an authorized person. Additionally, the name must be typed or printed below the signature and title must be shown.
- D. The full legal name and business address of the SURETY must be inserted where indicated. The bond must be signed by an authorized person. Additionally, the name must be typed or printed below the signature and the title must be shown.
- E. If the SURETY does not have a Washington State office or resident agent, but is authorized to transact surety business in the State of Washington as SURETY, it may leave this signature block blank.
- F. This form must be received by the Department of Natural Resources, Product Sales & Leasing Division, PO BOX 47016, Olympia, Washington, 98504-7016, ten days in advance of the auction.
- G. **The State reserves the right to reject *incomplete or incorrect* bid bond forms, making such forms unacceptable as bid guaranty.**

**State of Washington
Department of Natural Resources**

Timber Sale Per Sale Bid Bond

Bond Number _____

_____ of _____, hereinafter called PRINCIPAL, and _____, hereinafter called SURETY, a corporation organized under the laws of the State of _____ and authorized to transact surety business in the State of Washington, as SURETY, are held and firmly bound jointly and severally to the State of Washington, Department of Natural Resources, hereinafter called the STATE, in the sum of \$ _____ Dollars, lawful money of the United States of America. The PRINCIPAL binds itself, its heirs, executors, administrators, successors, and assigns, and the SURETY binds itself, its successors, and assigns, all jointly and severally.

This bond shall be governed by the laws of the State of Washington. In the event of a lawsuit involving this bond, venue shall be proper only in Thurston County Superior Court.

Signed, sealed, and dated this _____ day of _____, 20 _____.

BID IDENTIFICATION:

SALES NAME(S)	REQUIRED DEPOSIT	AGREEMENT NUMBER(S)

DATE OF BID: _____

It Is Hereby Understood and Agreed:

If PRINCIPAL is the high bidder on the sale(s) identified above and, within ten (10) days of the day of sale, transmits cash, certified check, cashier's check, bank draft or money order, payable to the STATE, in the amount of the bid guaranty required by the terms of the Notice of Sale, *then* this obligation shall be void; *otherwise*, it shall remain in force.

SURETY will make payment to the STATE within ten (10) days after demand by the STATE whenever the PRINCIPAL shall fail to make timely payment as described above.

IN WITNESS WHEREOF: the PRINCIPAL and the SURETY have caused this bond to be executed on the date first mentioned.

SECOND OFFICER:

Signature: _____

Name: _____

Title: _____

PRINCIPAL: (Above Named)

Signature: _____

Name: _____

Title: _____

SURETY: (Local Office of Authorized Agent)

Signature: _____

Name: _____

Title: _____

Address: _____

City: _____

State & Zip: _____

SURETY: (Above Named)

Signature: _____

Name: _____

Title: _____

Address: _____

City: _____

State & Zip _____

NOTARY OR COMPANY SEAL IN THE SPACE ABOVE

Instructions for Completing Timber Sale Per Sale(s) Bid Bond

- A. This form is authorized for use as bid guaranty to qualify for bidding on Washington State Department of Natural Resources timber sales.
- B. The Timber Sale Per Sale Bid Bond may be used as bid guaranty on more than one timber sale auction held the same date at the same location.
- C. The full legal name and business address of the PRINCIPAL must be the same as will appear on the bidding record and timber sale contract. The bond must be signed by an authorized person, the name typed or printed, and title shown. If PRINCIPAL is a corporation, a second officer must sign in the space to the left of the signature of the officer executing for the PRINCIPAL.
- D. The full legal name and business address of the SURETY must be inserted where indicated. The bond must be signed by an authorized person. Additionally, the name must be typed or printed below the signature and the title must be shown. If this person is not an officer of the corporation, evidence of authority must be submitted.
- E. If the SURETY does not have a Washington State office or resident agent, but is authorized to transact surety business in the State of Washington as Surety, it may leave the local office signature block blank.
- F. The date of the bid bond must not be later than the auction date.
- G. **The State reserves the right to reject incomplete or *incorrect* bid bond forms, making such forms unacceptable as guaranty.**

STATE OF WASHINGTON
DEPARTMENT OF NATURAL RESOURCES

LOG SORT SEALED BID FORM

Sale Name _____ Agreement Number _____ Date _____

_____ hereby submits the following bid for delivered logs.
(Print Company Name)

_____ Telephone Number _____
(Print Name Authorized Company Representative) (Contact for bid result notification)

(Street Address)

(City, State and Zip)

Agreement Number	Sort Number	<u>Delivered Logs Bid Amount</u> (fill in one only)	
		\$ / MBF	\$ / ton

Bid Deposit Amount \$ _____

- Bid Deposit Type:**
- Cash, Certified Check, Cashiers Check, or Money Order
 - Per Sale Bid Bond
 - Statewide Bid Bond, Number _____

The successful bidder agrees to furnish payment security acceptable to the State in the amount as described in clause P-041 of the Purchaser's contract prior to log delivery and at a date to be determined by the State.

Bidder's Warranty and Bid Signature

By signing and submitting this bid as offer to purchase forest products from the State, the Bidder hereby warrants to the State that they have had an opportunity to fully inspect the sale area and the forest products being sold. Bidder further warrants to the State that they enter this bid based solely upon their own judgment of the value of the forest products, formed after their own examination and inspection of both the timber sale area and the forest products being sold. Bidder also warrants to the State that they enter this bid without any reliance upon the volume estimates, acreage estimates, appraisals, pre-bid documentation, or any other representation by the State Department of Natural Resources.

(Signature of Authorized Representative submitting this bid)

(Date of Signature)

(Print name and title of Authorized Representative submitting this bid)

NOTES: A separate bid form is required for each log sort bid and must be delivered in a separate envelope. Photocopies of this bid form may be used. Each photocopy must have original signatures. Final contract award is contingent upon the State's haul cost analysis. Actual haul route may vary and is subject to change at the State's discretion. All sales are subject to confirmation by the Commissioner of Public Lands as per RCW 79.15.100.

LOG SORT SEALED BID SUPPLEMENTAL INFORMATION FORM

(Print Company Name)

(Sale Name)

(Agreement Number)

(Sort Number)

(email: optional for DNR production report distribution)

Log Manufacturing Specifications:

Sawlog sorts: Enter two or more preferred log lengths for each log length range below

Peeler sorts: Enter one or more preferred log length for each log length range below

Ponderosa pine sorts: Enter one or more preferred log length for each log length range below

Pole sorts (Distribution): Enter three or more lengths. Attach preferred manufacturing information.

Pole sorts (Transmission): Enter six or more lengths. Attach preferred manufacturing information.

Tonnage sorts: See bid form instructions for required log lengths. Enter additional custom lengths as desired.

Log Length Ranges	Bidder's Preferred Log Lengths (Log lengths exclude trim)
12 ft. through 20 ft.	
22 ft. through 30 ft.	
32 ft. through 40 ft.	
Distribution Poles – 35 ft. through 55 ft.	
Transmission Poles – 60 ft.+	

Additional Log or Pole Length Information:

To provide additional preferred cutting information you may attach a separate sheet or "Cutting card".

Log Delivery Information:

1) Designate the point of delivery and address (must be a street address)

(Location Name)

(Street Address)

(City, State and Zip)

2) Designate the state approved Scaling and Weighing facilities closest to the point of delivery as needed.

Scaling Location Information

(Scaling Location Name)

(Third Party Scaling Organization)

(Scaling Location Street Address)

(Scaling Location City, State and Zip)

Weighing Location Information

(Weighing Location Name)

(Weighing Location Owner)

(Weighing Location Street Address)

(Weighing Location City, State and Zip)

Final contract award is contingent upon the State's haul cost analysis. Actual haul route may vary and is subject to change at the State's discretion. Additional terms or conditions requested by the bidder on or attached to the Log Sort Sealed Bid or Supplemental Information Forms are informational only and non-binding.

Instructions for Completing the Log Sort Sealed Bid and Supplemental Information Forms.

All bids submitted for the purchase of forest products being sold by the Washington State Department of Natural Resources must have an original signature on behalf of the person or entity submitting the bid, and must be on the form(s) provided in this booklet or a photocopy thereof. The DNR will not accept bids that are not signed, and will not accept bids that are not on the current, approved bid form. All appropriate blanks including Agreement Number, Sort Number, Bid amount (per mbf or ton as appropriate for the sort), Bid deposit amount and type. Signatures and date on bid form must be completed including the bid bond number if bidder is relying upon a bid bond for bid deposit.

Bids may not be accepted if a completed '**Log Sort Sealed Bid Supplemental Information Form**' is not included with the approved '**Log Sort Sealed Bid Form**'.

Required log lengths for tonnage sorts: Preferred log lengths for tonnage sawlog sorts shall include the following plus any additional lengths identified on the Bid Supplemental Information form:

Species Type	Preferred Lengths
Conifer Sorts	16', 20', 24', 26', 32', 40'
Hardwood Sorts	18', 20', 26', 28', 30', 36', 38', 40'

For more specific information, contact the appropriate region office.

In-Person Bids

- A. Sealed bids must be in auction box or auction envelope before 10:00 a.m. on the day of sale at the location specified in the notice of sale.
- B. Sealed bids must be submitted in an envelope with the name of the sale, the bidder's name and the contract agreement number clearly written on the outside of the envelope. The full legal name and business address of the bidder must be inserted where indicated on the form, and must be the same as the name on the bid bond and timber sale contract. The bid form must be signed by an authorized person. When a bidder has more than one person authorized to bid, then documentation of those persons with signature authority for bidding must accompany the bid or be on file at the region office. Sealed bid envelopes are available at all region offices. One bid per envelope, please.
- C. Sealed bid envelopes must contain the following:
 1. A completed '**Log Sort Sealed Bid Form**';
 2. A completed '**Log Sort Sealed Bid Supplemental Information Form**' and;
 3. A bid deposit

Mailed Bids

- A. Mail-in bid envelopes are required to have printed on the outside: "DO NOT OPEN UNTIL SALE DATE. SEALED BID ENCLOSED." The sealed bid envelope(s) will be enclosed inside the mailed-in envelope. Mailed bids must be submitted in an envelope with the name of the sale, the bidder's name and the agreement number clearly written on the outside of the envelope. The full legal name and business address of the bidder must be inserted where indicated on the form, and must be the same on the bid bond and timber sale contract. The bid form must be signed by an authorized person. When a bidder has more than one person authorized to bid, then documentation of those persons with signature authority for bidding must accompany the bid or be on file at the region office. Mail-in envelopes are available at all region offices. One bid per mailed-in envelope, please.
- B. Mail-in or otherwise delivered bids will be accepted up to 4:30 p.m. the last business day before the auction by the region office in which the sale is located. Bidders assume the risk for the method of delivery they chose. The DNR assumes no responsibility for any delays caused by any delivery service.
- C. Sealed bid envelopes must contain the following:
 1. A completed '**Log Sort Sealed Bid Form**';
 2. A completed '**Log Sort Sealed Bid Supplemental Information Form**' and;
 3. A bid deposit

Department of Natural Resources Region Offices

Olympia Headquarters
 1111 Washington St SE
 MS 47000
 Olympia, WA 98504-7000
 (360) 902-1000
www.dnr.wa.gov

Product Sales & Leasing Division

1111 Washington St SE
 MS 47014
 Olympia, WA 98504-7014
 (360) 902-1600

South Puget Sound Region
 950 Fairman Ave N
 Enumclaw, WA 98022-9282
 (360) 825-1631

Pacific Cascade Region

601 Bond Road
 PO Box 280
 Castle Rock, WA 98611-0280
 (360) 577-2025

Southeast Region

713 Bowers Road
 Ellensburg, WA 98926-9301
 (509) 925-8510

Northwest Region

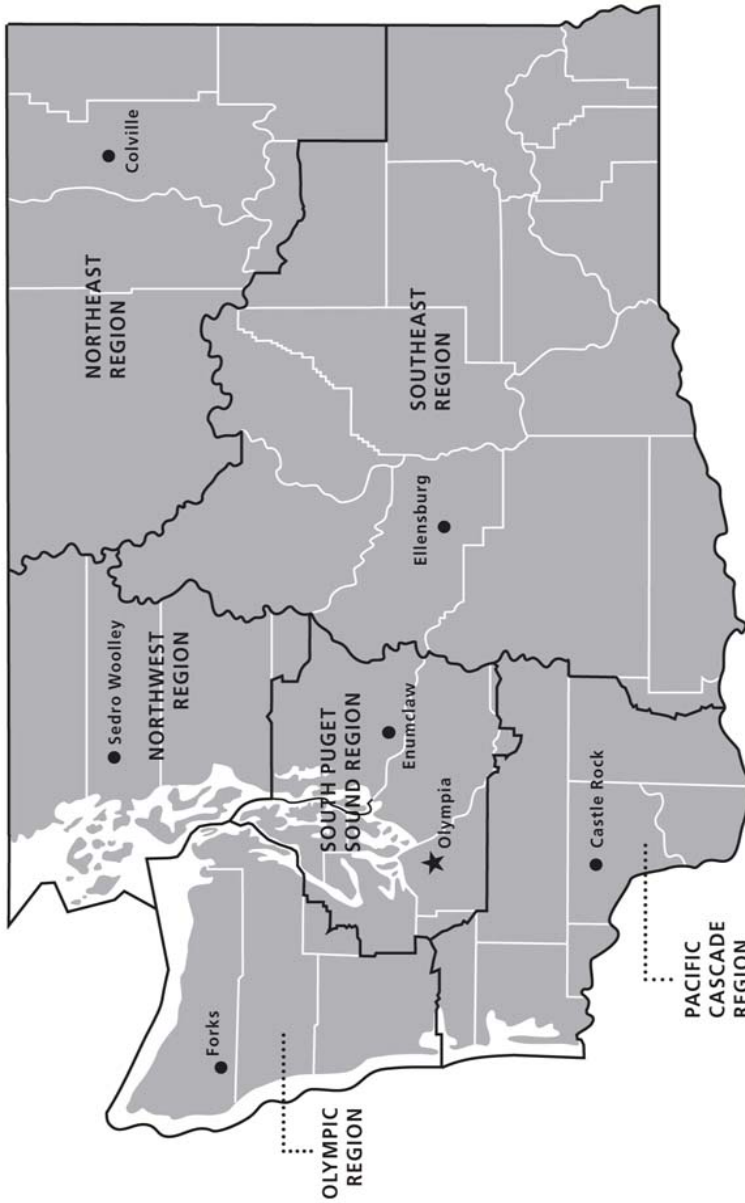
919 N Township St
 Sedro Woolley,
 WA 98284-9384
 (360) 856-3500

Olympic Region





411 Tillicum Lane
 Forks, WA 98331-9271
 (360) 374-2800

Northeast Region

225 S Silke Road
 PO Box 190
 Colville, WA 99114-0190
 (509) 684-7474



DNR REGIONS

-  DNR Region Boundaries
-  County Boundaries
-  DNR Region Office
-  Olympia Headquarters



WASHINGTON STATE DEPT OF
NATURAL RESOURCES



For more information about how public lands are managed visit DNR's web page at www.dnr.wa.gov

Fire, Burn Ban Information and Region Offices
 Toll Free: 1-800-527-3305 General TTY: 7-1-1





WASHINGTON STATE DEPT OF
**NATURAL
RESOURCES**

1111 WASHINGTON ST SE
MS 47014
OLYMPIA WA 98504-7014

www.dnr.wa.gov

For alternate formats
of this document,
Call (360) 902-1000
TRS: 7-1-1

PRINTED IN THE USA ON RECYCLED PAPER

