

State of Washington

Department of Natural Resources

Peter Goldmark, Commissioner of Public Lands

TO: Members of the Board of Natural Resources

FROM: Product Sales and Leasing Division

SUBJECT: Timber Sales Packet to be Presented at the
October 2015 Board Meeting

Attached is a Timber Sale Packet scheduled for auction the week of November 17 – 19, 2015. This packet will be presented to the Board of Natural Resources at the October 6, 2015 Board Meeting.

SUMMARY OF PROPOSED BOARD SALES

NOVEMBER 2015

FY16

No.	County	Region	FSC®		Sale Name	Species	Acres	Harvest Type	Volume MBF/Acre	Value/ MBF	Total MBF	Total Minimum Bid Value
			Agree #	∞ Trust								
1	Clallam	OLY	92718	01-100%	PREACHERS POINT VDT	WH-73%, DF-19%, SP-8%	187	Variable Density 95% Variable Retention 5%	8	\$66	1,527	\$101,000
2	Cowlitz	PC	92312	08-71%,04-16%,03-14%	RIDGE WALKER SORTS	WW-59%, DF-40%, RA-1%	425	Commercial Thin 62% Variable Retention 38%	13	\$548	5,338	\$2,926,211
3	Lewis /Grays H.	PC	92629	01-100%	DOOGIE THINNING	DF-99%, RA-1%	517	Commercial Thin 99% Clearcut 1%	5	\$89	2,560	\$271,000
4	Kitsap	SPS	92036	∞ 01-45%,03-55%	GREEN SIMON	DF-79%,WW-20%,RA-1%	121	Variable Retention	28	\$265	3,388	\$898,000
5	Klickitat	SE	91842	03-57%,10-22%,08-21%	SOUTH PARK	PP-100%	370	Uneven-aged Mgt	2	\$96	908	\$87,000
6	Lewis	PC	92576	01-100%	TOUPEE THINNING	DF-100%	230	Commercial Thin 99%	5	\$129	1,082	\$140,000
7	Lewis	PC	92774	01-94%,03-2%,07-2%	SHOWJUMPER SORTS	DF-85%,RA-5%,RC-5%,WW-5%	136	Variable Retention	39	\$574	5,342	\$3,067,300
8	Okanogan	NE	92235	03-100%	DOUGLAS MOUNTAIN	DF-96%, WL-4%	158	Variable Retention	8	\$102	1,208	\$123,000
9	Pacific	PC	92186	03-45%,05-55%	VON TRAP	WW-91%,DF-9%	164	Variable Retention	40	\$169	6,603	\$1,115,000
10	Pacific	PC	92688	01-1%,03-99%	JADE	DF-68%,RA-31%,WW-1%	161	Variable Retention	25	\$255	4,052	\$1,033,000
11	Pacific	PC	92689	01-40%,04-5%,07-55%	HALFMOON HARDWOOD	RA-44%,DF-37%,WW-19%	81	Variable Retention	23	\$189	1,846	\$348,000
12	Skagit	NW	92229	01-1%,03-63%,06-31%, 07-4%,10-1%	NEWMAN VRH & VDT	WW-80%,DF-9%,RC-6%, RA-5%	130	Variable Retention 97% Variable Density 3%	38	\$215	4,897	\$1,055,000
13	Thurston	SPS	91933	01-50%,03-20%,42-30%	ALPINE RIDGE	DF-86%,RA-8%,WW-4%, RC-2%	62	Variable Retention	54	\$309	3,325	\$1,028,000
Totals							2,742		15	\$290	42,076	\$12,192,511

Trust Codes:

- 01 = State Forest Board Transfer
- 02 = State Forest Board Purchase
- 03 = Common School & Indemnity
- 04 = Agricultural School
- 05 = University - Transferred
- 06 = C.E.P. & R.I.
- 07 = Capitol Building
- 08 = Normal School
- 09 = Escheat
- 10 = Scientific School
- 11 = University - Original
- 12 = Community College Forest Reserve

Species Codes:

- DF= Douglas-fir
- RA= Red alder
- RC= Western red cedar
- WW= White Woods (hemlock and true firs)
- WL= Western larch
- PP= Ponderosa pine
- LP= Lodgepole pine

∞ If marked, all or part of this sale Forest Stewardship Council® (FSC)-certified (certificate No. BV-FM/COC-080501)

Note: Contract harvest sort sales above list the total minimum bid as delivered values, not stumpage. The net or stumpage value will be realized after the harvesting costs are paid out.

SEPA SUMMARY OF PROPOSED BOARD SALES

NOVEMBER 2015

FY16

No.	County	Agreement #	Sale Name	Acres	Threshold Determination		ADDM	SEPA Comments
					DNS	MDNS		
1	Clallam	92718	PREACHERS POINT VDT	187		X		WDFW - Timing restrictions
2	Cowlitz	92312	RIDGE WALKER SORTS	425		X		
3	Lewis /Grays Harbor	92629	DOOGIE THINNING	517		X		WFLC-Slopes
4	Kitsap	92036	GREEN SIMON	121		X		
5	Klickitat	91842	SOUTH PARK	370		X		
6	Lewis	92576	TOUPEE THINNING	230		X		WFLC-Slopes
7	Lewis	92774	SHOWJUMPER SORTS	136		X		WFLC-Slopes
8	Okanogan	92235	DOUGLAS MOUNTAIN	158		X		Cons NW
9	Pacific	92186	VON TRAP	164		X		
10	Pacific	92688	JADE	161		X		
11	Pacific	92689	HALFMOON HARDWOOD	81		X		
12	Skagit	92229	NEWMAN VRH & VDT	130		X		
13	Thurston	91933	ALPINE RIDGE	62		X		

* ALL DOCUMENTS ARE AVAILABLE TO THE BOARD AND THE PUBLIC FOR REVIEW

TIMBER NOTICE OF SALE

SALE NAME: *PREACHERS POINT VDT*

AGREEMENT NO: 30-092718

AUCTION: November 18, 2015 starting at 10:00 a.m., Olympic Region Office, Forks, WA

COUNTY: Clallam

SALE LOCATION: Sale located approximately 21 miles northwest of Forks WA

PRODUCTS SOLD AND SALE AREA:

All timber as described in Schedule B, except those leave trees as described in Schedule C; bounded by timber sale boundary tags, recently harvested private timber and double blue painted slashes; all trees bounded by special management tags within the "gaps", as displayed on the timber sale maps; all timber bounded by right of way boundary tags, where title does not pass to Purchaser unless road is constructed; in no instance shall downed red cedar be removed. All timber that has been on the ground for five years or more shall be left undisturbed and not yarded (5 years is defined by more than 1.5 inches of sap rot); on part(s) of Sections 23 all in Township 30 North, Range 15 West, W.M., containing 187 acres, more or less.

CERTIFICATION: This sale is certified under the Sustainable Forestry Initiative® program Standard (cert no: BV-SFIS-US09000572)

ESTIMATED SALE VOLUMES AND QUALITY:

Species	Avg Ring DBH	Ring Count	Total MBF	Total Tons	Price \$/Ton	MBF by Grade								
						1P	2P	3P	SM	1S	2S	3S	4S	UT
Hemlock	12.7	4	1,111	9,351	\$6.80						17	722	322	49
Douglas fir	13	4	294	2,261	\$6.80						11	150	122	10
Spruce	16.1	3	74	688	\$6.80						7	58	10	
Red alder	11		32	266	\$30.00								32	
Red cedar	9.8		16	142	\$50.00							1	15	
Sale Total			1,527	12,708										

MINIMUM BID: \$6.80/ton (est. value \$101,000.00) **BID METHOD:** Sealed Bids

PERFORMANCE SECURITY: \$20,200.00 **SALE TYPE:** Tonnage Scale

EXPIRATION DATE: September 30, 2017 **ALLOCATION:** Export Restricted

BIDDABLE SPECIES: Spruce, Hemlock, Douglas fir combined

BID DEPOSIT: \$10,100.00 or Bid Bond. Said deposit shall constitute an opening bid at the appraised price.

HARVEST METHOD: 100% Ground. Rubber tire skidders may be allowed if skid trail and soil disturbance requirements can be met and a harvest plan has been submitted and approved by the contract administrator. For marbled murrelet restrictions, no operations (excluding haul), will be allowed within 328' of the Olympic National Park in the northwest portion of the sale, from one hour before to two hours after official sunrise and from one hour before to one hour after official sunset from April 1 through September 23.

ROADS: 4.66 stations of optional construction. 180.58 stations of required pre-haul maintenance. 38.6 stations of optional pre-haul maintenance. In the Little Siwash Pit, Purchaser must strip approximately .2 acre to useable rick as determined by the Contract Administrator and drill and shoot 5,000 cy of shot rock as shown on the Pit Development Plan in the Road Plan. For marbled murrelet restrictions, no operations (excluding haul), will be allowed within 328' of the

TIMBER NOTICE OF SALE

Olympic National Park boundary in the northwest portion of the sale, from one hour before to two hours after official sunrise and from one hour before to one hour after official sunset from April 1 through September 23. Timber haul, rock haul, pre-haul maintenance and road construction will not be permitted from October 31 to April 1 unless authorized in writing by the Contract Administrator. The hauling of forest products will not be permitted from October 31 to April 1 unless authorized in writing by the Contract Administrator.

ACREAGE DETERMINATION

CRUISE METHOD: Sale area was 100% GPS'd. Sale unit was cruised using a variable plot sample.

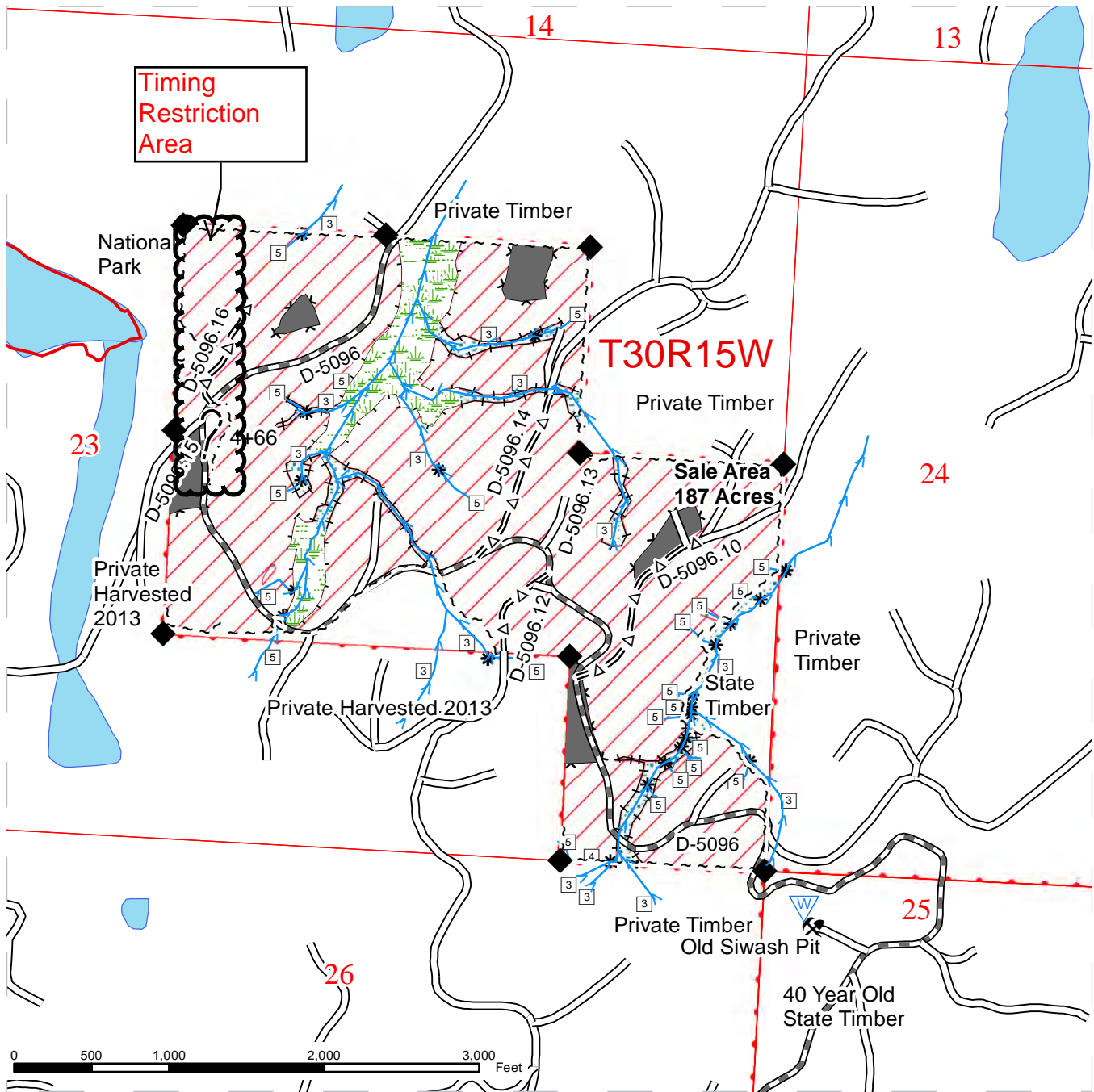
FEES: \$27,104.00 is due on day of sale. \$1.08 per ton is due upon removal. These are in addition to the bid price.

SPECIAL REMARKS: There is a locked gate on the Mora Pit Road - contact the Olympic Region Dispatch Center at 360-374-2811 to obtain a AA-1 key.

TIMBER SALE MAP

SALE NAME: PREACHERS POINT VDT
AGREEMENT#: 30-092718
TOWNSHIP(S): T30R15W
TRUST(S): State Forest Transfer(1)

REGION: Olympic Region
COUNTY(S): CLALLAM
ELEVATION RGE: 68-482



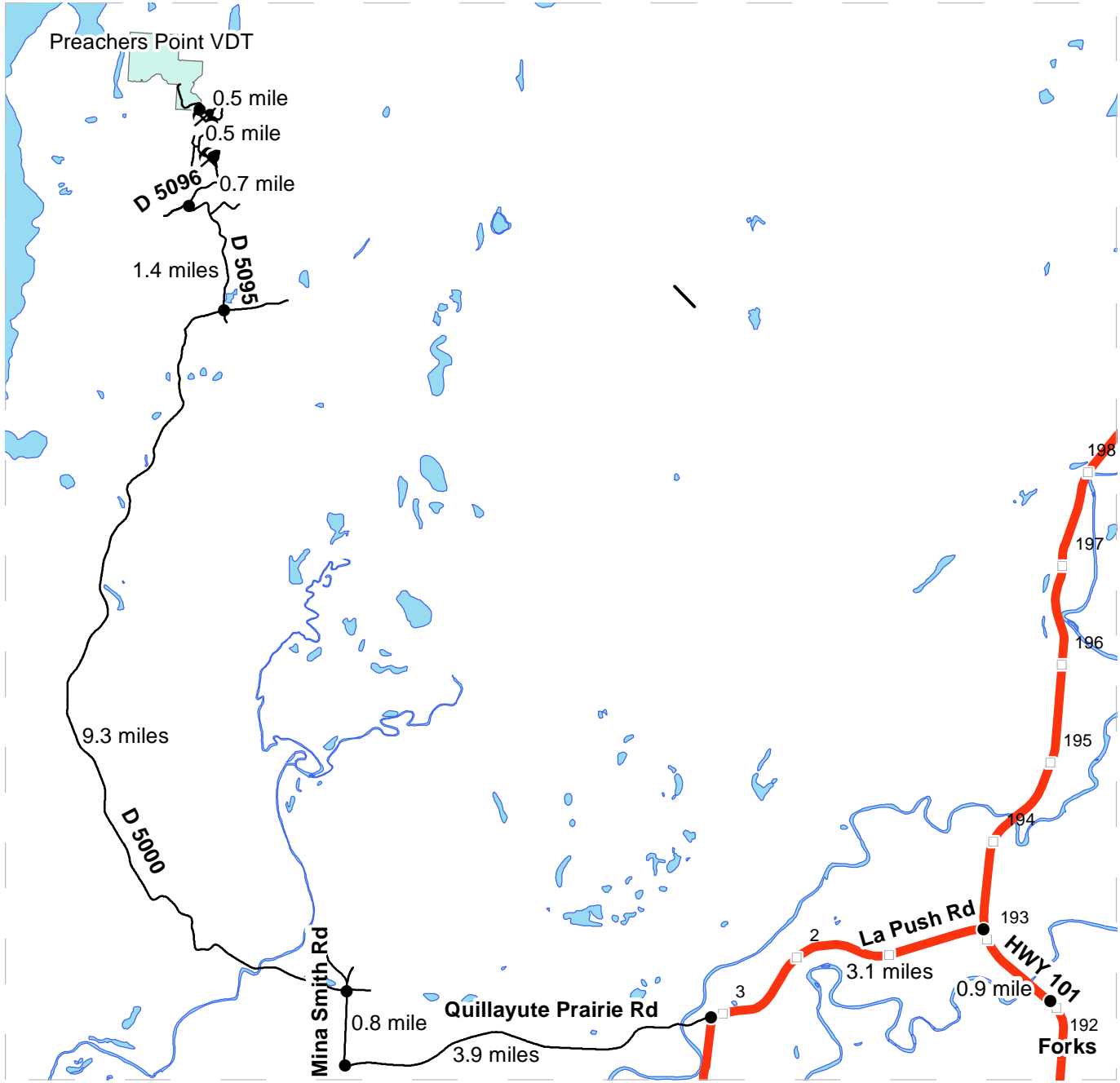
□ Stream Type	— Existing Roads	■ Gaps
* Stream Type Break	- - - Optional Construction	WMZ
◆ Monuments	=Δ= Optional Pre-haul Maintenance	RMZ
W Waste Area	▬ Required Pre-haul Maintenance	Open Water
⊗ Existing Rock Pit	*-*- Special Management Tags	Public Land Survey Sections
~ ~ ~ Timber Sale Boundary Tags	~ ~ ~ Right of Way	Ground Based
	+ + + Double Blue Paint Slashes	DNR Managed Lands



DRIVING MAP

SALE NAME: Preachers Point VDT
AGREEMENT#: 30-092718
TOWNSHIP(S): T30R15W
TRUST(S): State Forest Board-Transfer (01)

REGION: Olympic Region
COUNTY(S): Clallam
ELEVATION RGE: 68-480



LEGEND

- Highways
- DriveRoute
- Milepost Markers
- Distance Indicator
- ⛏ Existing Rock Pit

DRIVING DIRECTIONS:

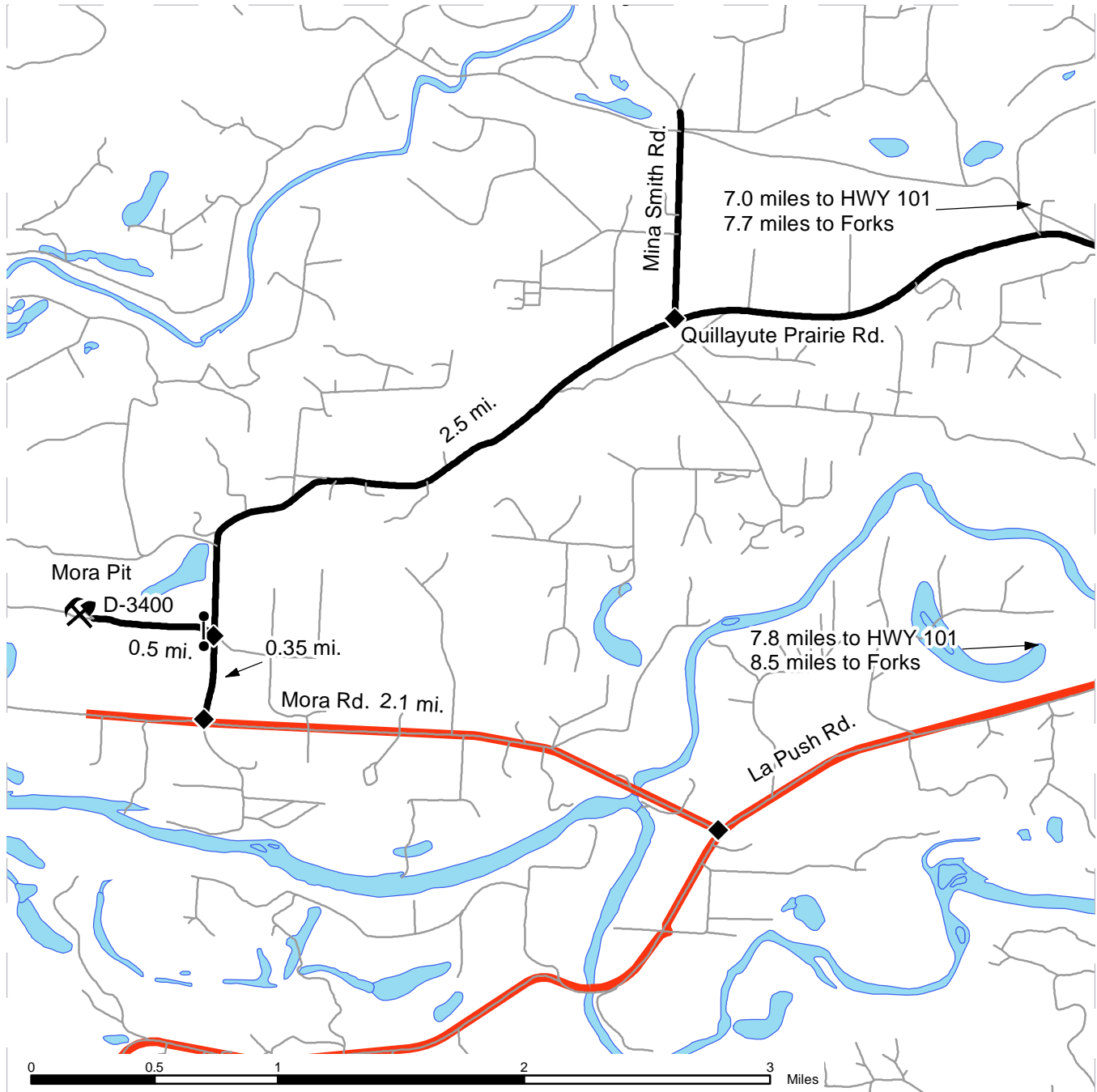
From Forks drive North 0.9 mile.
 Turn left on La Push Rd and drive 3.1 miles.
 Turn right on Quillayute Prairie Rd and drive 3.9 miles
 Turn right on Mina Smith Rd and drive 0.8 mile.
 Turn left on D-5000 and drive 9.3 miles.
 Turn left on D-5095 and drive 1.4 miles.
 Turn right on D-5096 and drive 0.7 mile, Little Siwash pit is on the left.
 Continue for 0.5 mile, Old Siwash pit is off the road on the left.
 Continue 0.5 mile to enter sale area.



MORA PIT DRIVING MAP

SALE NAME: Preachers Point VDT
AGREEMENT#: 30-092718
TOWNSHIP(S): T28R15W
TRUST(S): State Forest Transfer (01), Capitol Grant (7)

REGION: Olympic
COUNTY(S): Clallam
ELEVATION RGE: 219-604



	Highways
	Other Forest Roads
	Haul Route
	Distance Indicator
	Gates

DRIVING DIRECTIONS:
 Mora Pit: From the Mina Smith Rd./Quillayute Prairie Rd. junction, travel west on Quillayute Prairie Rd. for 2.5 miles. Turn right on the D-3400. Continue on the D-3400 for 0.5 miles until you reach Mora Pit.



TIMBER NOTICE OF SALE

SALE NAME: RIDGE WALKER SORTS

AGREEMENT NO: 30-092313 - 30-092326

AUCTION: November 19, 2015 starting at 10:00 a.m.
Pacific Cascade Region Office, Castle Rock, WA

COUNTY: Cowlitz

SALE LOCATION: Sale located approximately 15 miles east of Toutle.

**PRODUCTS SOLD
AND SALE AREA:**

All timber, except leave trees bounded by yellow "Leave Tree Area" tags and pink flagging and individual leave trees banded with blue paint or banded with two rings of orange paint bounded by the following: white "Timber Sale Boundary" tags, the 2700 road, the 2772 road and the 2704A road in Unit 1; white "Timber Sale Boundary" tags, blue "Special Mgmt Boundary" tags, the 2700 road, the 2704 road, the 2704A road and reprod in Unit 2; white "Timber Sale Boundary" tags, the 2700 road, the 2705 road and reprod in Unit 3; white "Timber Sale Boundary" tags, the 2705 road, the 2705B road and the 2708 road in Unit 4; white "Timber Sale Boundary" tags and the 2708 road in Unit 5; white "Timber Sale Boundary" tags, the 2708 road, the 4250 road and reprod in Unit 6; white "Timber Sale Boundary" tags, the 2700D road, 2700D2 road, the 2709 road, and reprod in Unit 7 meeting the specifications described below; on parts of Sections 6, 7, 8, 16, 17 and 18 all in Township 9 North, Range 3 East, and Section 1 in Township 9 North, Range 2 East W.M., containing 425 acres, more or less.

MINIMUM BID AND ESTIMATED LOG VOLUMES:

Agreement #	Sort #	Species and Sort Specifications	Average Log Length	Estimated Volume		Tons Per MBF	Minimum Bid Delivered Prices		Total Appraised Value	Bid Deposit
				Mbf	Tons		\$/mbf	\$/Ton		
30-092313	1	DF 5"-7" dib	N/A	152	1216	8.0		\$55.00	\$66,880.00	\$6,688.00
30-092314	2	DF 8"-15" dib	28'	738	4797	6.5	\$600.00		\$442,800.00	\$44,280.00
30-092315	3	DF 16"+ dib	28'	273	1583	5.8	\$595.00		\$162,435.00	\$16,243.50
30-092316	4	DF HQB+ 8"-15" dib	28'	534	3204	6	\$625.00		\$333,750.00	\$33,375.00
30-092317	5	DF HQB+ 16"+ dib	28'	341	1876	5.5	\$690.00		\$235,290.00	\$23,529.00
30-092318	6	WW 5"-7" dib	N/A	291	2474	8.5		\$45.00	\$111,330.00	\$11,133.00
30-092319	7	WW 8"-15" dib	28'	1050	7350	7	\$550.00		\$577,500.00	\$57,750.00
30-092320	8	WW 16"+ dib	28'	415	2449	5.9	\$500.00		\$207,500.00	\$20,750.00
30-092321	9	WW HQB+ 8"-15" dib	28'	601	3906	6.5	\$550.00		\$330,550.00	\$33,055.00
30-092322	10	WW HQB+ 16"+ dib	28'	778	4356	5.6	\$500.00		\$389,000.00	\$38,900.00
30-092323	11	RA 5"+ dib	24'	106	795	7.5		\$60.00	\$47,700.00	\$4,770.00
30-092324	12	DF Pulp 2"+ dib	N/A	4	52	13		\$28.00	\$1,456.00	\$145.60
30-092325	13	WW Pulp 2"+ dib	N/A	38	494	13		\$28.00	\$13,832.00	\$1,383.20
30-092326	14	HDWD Pulp 2"+ dib	N/A	17	221	13		\$28.00	\$6,188.00	\$618.80

Totals: **5338** **34773** **\$2,926,211.00**

CERTIFICATION: This sale is certified under the Sustainable Forestry Initiative® program Standard (cert no: BV-SFIS-US09000572)

TIMBER NOTICE OF SALE

BID METHOD: Sealed Bids **UNIT OF MEASURE:** MBF Scale/Tonnage Scale**EXPIRATION DATE:** March 31, 2016 **ALLOCATION:** Export Restricted**PAYMENT SECURITY:** To be determined by the State as described in Clause P-045.2 of the Purchaser's Contract.**BIDDING PROCEDURES:** A separate sealed bid and envelope must be submitted for each log sort. Prospective Purchasers may bid on any or all log sorts. On the day of sale the Purchaser must bring their bid deposit up to 10% of their total bid price. Complete bidding procedures and auction information may be obtained from the Pacific Cascade Region Office in Castle Rock WA. Phone number (360)577-2025.**TIMBER EXCISE TAX:** Purchaser must pay the forest excise taxes associated with the log sorts delivered to them. The tax rate for this sale is 4.2 %. Taxable Stumpage = Total Delivered Value – (Harvest Cost + Estimated Haul Cost + ARRF). For more information contact the Department of Revenue, Forest Tax Section at 1-800-548-8829.

Use the following rates for estimating taxable stumpage:

Harvest Cost = \$TBD per MBF for sorts 2, 3, 4, 5, 7, 8, 9, 10, 16, 17, 18, 19, 21, 22, 23 and 24, \$10.00 per Ton for sorts 12, 13, 14, 26, 27 and 28 and \$12.00 per Ton for sorts 1, 6, 11, 15, 20 and 25.

Hauling Services Payment Rate per Ton
= (Base Rate + Mileage Rate) x (Contractor's hauling bid factor)

Base Rate = \$2.35 per ton

Mileage Rate = ((\$0.16 x C miles) + (\$0.11 x A miles)) x Fuel Index Factor

ARRF = \$0.00 per MBF for sorts 12, 13, 14, 26, 27 and 28 and \$26.75 per MBF for sorts 1, 2, 3, 4, 5, 6, 7, 8, 9, 10, 11, 15, 16, 17, 18, 19, 20, 21, 22, 23, 24 and 25.

Note: To calculate AARF rates per ton use the tons\mbf conversion factor in the table above.

CONFIRMATION: Each sort is subject to confirmation following auction. Sorts will not be confirmed until at least 10 days after auction. Final contract award is contingent upon the State's haul cost analysis. Actual haul route may vary and is subject to change at the State's discretion.

TIMBER NOTICE OF SALE

SPECIAL REMARKS: The successful Purchaser(s) will be required to purchase logs from the sale area upon delivery to their location specified in the bid submitted. Logs will be delivered to the Purchaser's delivery location by the State's contract harvester. Purchaser is responsible for weighing and scaling costs. All tonnage loads will be weighed and all mbf loads will be scaled at State approved locations. The State reserves the right to determine where logs are authorized to be scaled and weighed.

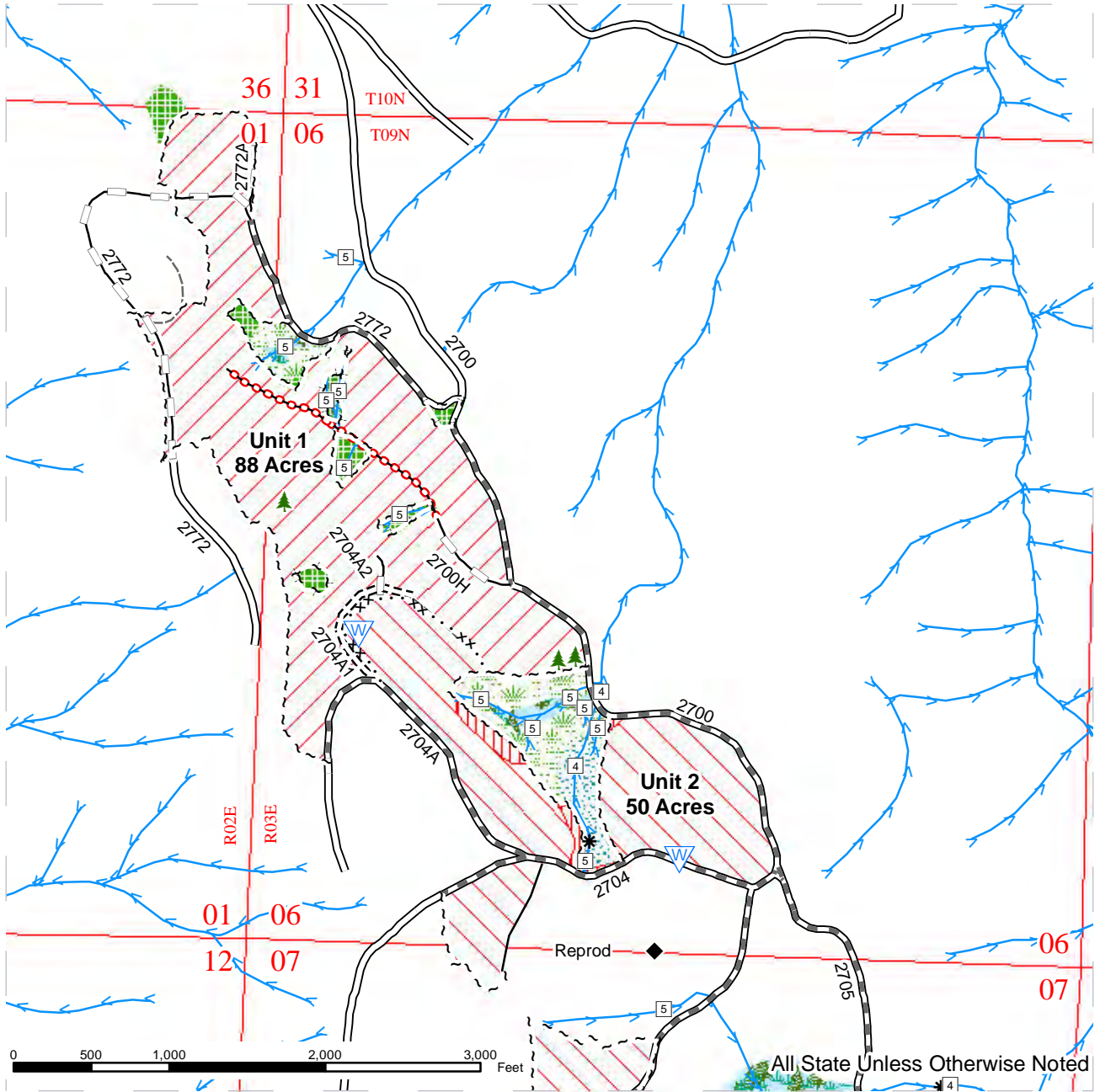
This auction is for Units 1, 2 and 3, Sorts 1-14 of approximately 5,338 Mbf. Delivered volumes dependent on snow. Units 4, 5, 6 and 7, Sorts 15-28 of approximately 4,013 Mbf will be auctioned March 2016.

For more information regarding this log sort sale visit our web site:
<http://www.dnr.wa.gov/BusinessPermits/Topics/AppraisalPackets/Pages/Home.aspx>. If you have questions call Dave Sund at the Pacific Cascade Region Office at (360)577-2025 or Steve Teitzel at the Product Sales and Leasing Division Office in Olympia at (360)902-1741.

TIMBER SALE MAP

SALE NAME: RIDGE WALKER SORTS
AGREEMENT#: 30-092312
TOWNSHIP(S): T09R02E, T09R03E
TRUST(S): Common School and Indemnity(3), Agricultural School(4), Normal School(8)

REGION: Pacific Cascade Region
COUNTY(S): COWLITZ
ELEVATION RGE: 2148-2561

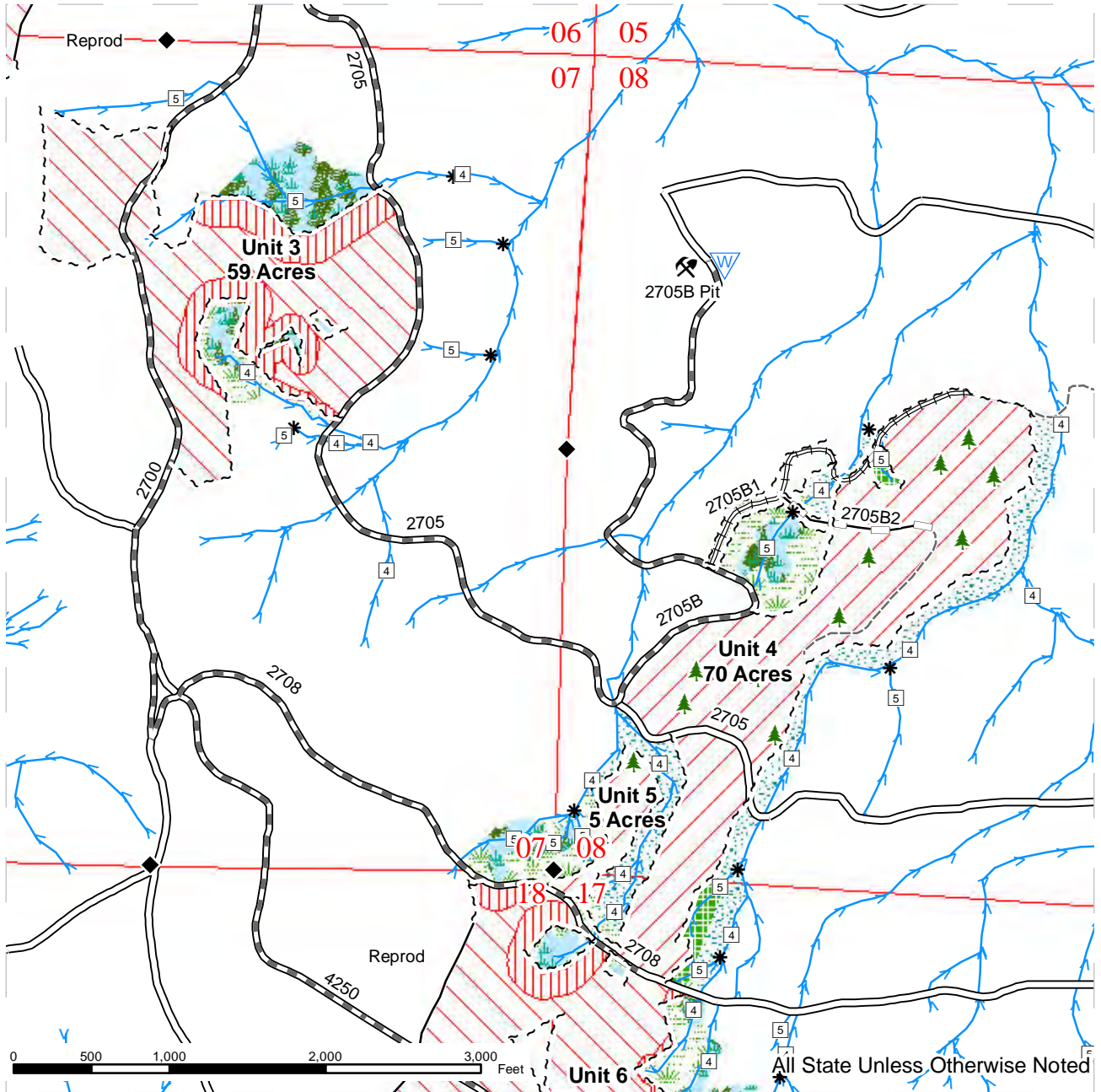


Variable Retention Harvest	Special Mgt Area Tags	Required Abandonment
Thinning	Leave Tree Tags	Streams
Riparian Restoration	Existing Road	Stream Type
Leave Tree Area	Required Pre-Haul Maintenance	Stream Type Break
Riparian Mgt Zone	Required Construction	Leave Trees
Wetland Mgt Zone	Optional Reconstruction	Waste Area
Forested Wetland	Old Grades / Trails	Existing Rock Pit
Sale Boundary Tags	Required Reconstruction	

TIMBER SALE MAP

SALE NAME: RIDGE WALKER SORTS
AGREEMENT#: 30-092312
TOWNSHIP(S): T09R02E, T09R03E
TRUST(S): Common School and Indemnity(3), Agricultural School(4), Normal School(8)

REGION: Pacific Cascade Region
COUNTY(S): COWLITZ
ELEVATION RGE: 2148-2561

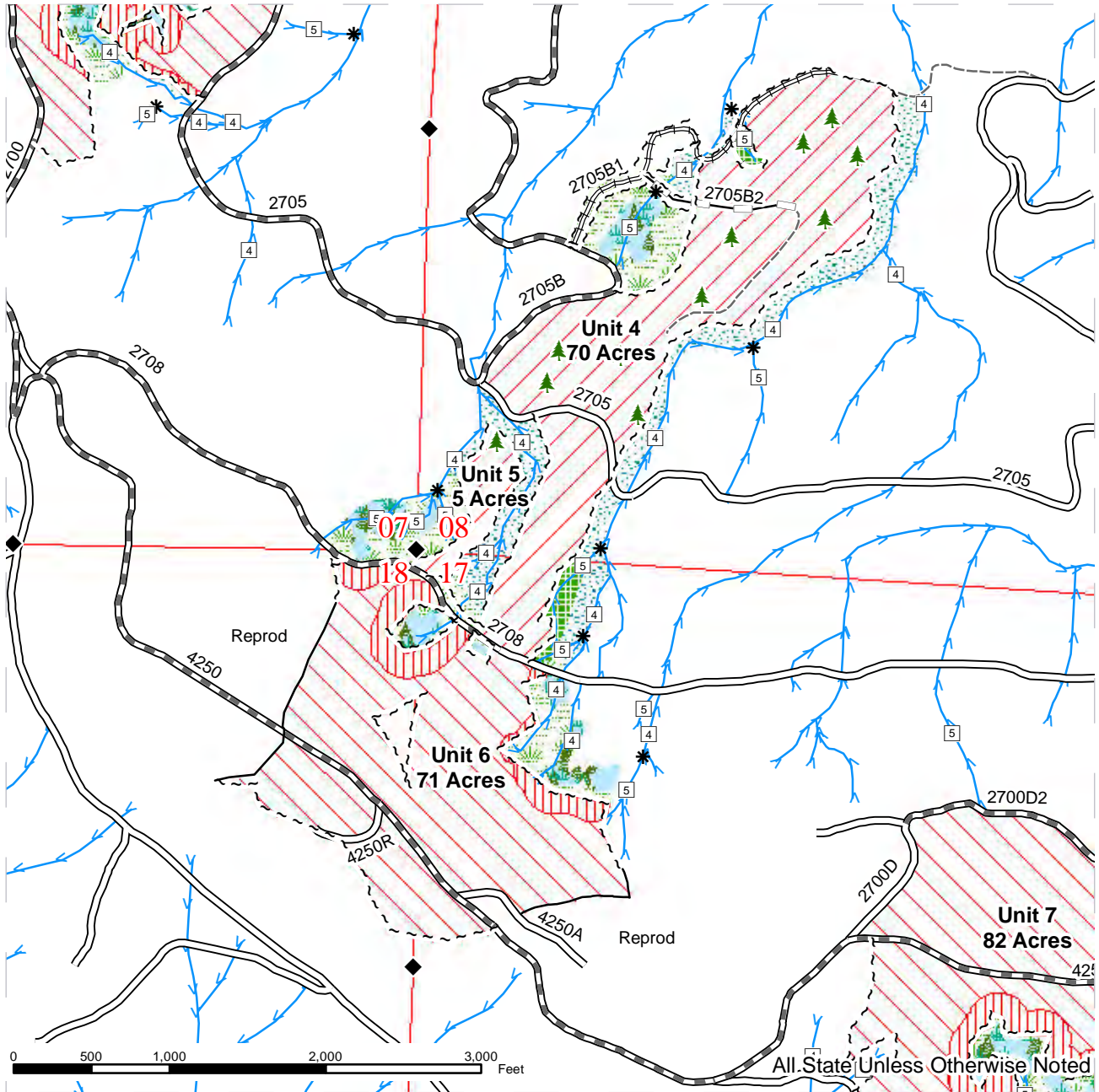


Variable Retention Harvest	Special Mgt Area Tags	Required Abandonment
Thinning	Leave Tree Tags	Streams
Riparian Restoration	Existing Road	Stream Type
Leave Tree Area	Required Pre-Haul Maintenance	Stream Type Break
Riparian Mgt Zone	Required Construction	Leave Trees
Wetland Mgt Zone	Optional Reconstruction	Waste Area
Forested Wetland	Old Grades / Trails	Existing Rock Pit
Sale Boundary Tags	Required Reconstruction	

TIMBER SALE MAP

SALE NAME: RIDGE WALKER SORTS
AGREEMENT#: 30-092312
TOWNSHIP(S): T09R02E, T09R03E
TRUST(S): Common School and Indemnity(3), Agricultural School(4), Normal School(8)

REGION: Pacific Cascade Region
COUNTY(S): COWLITZ
ELEVATION RGE: 2148-2561



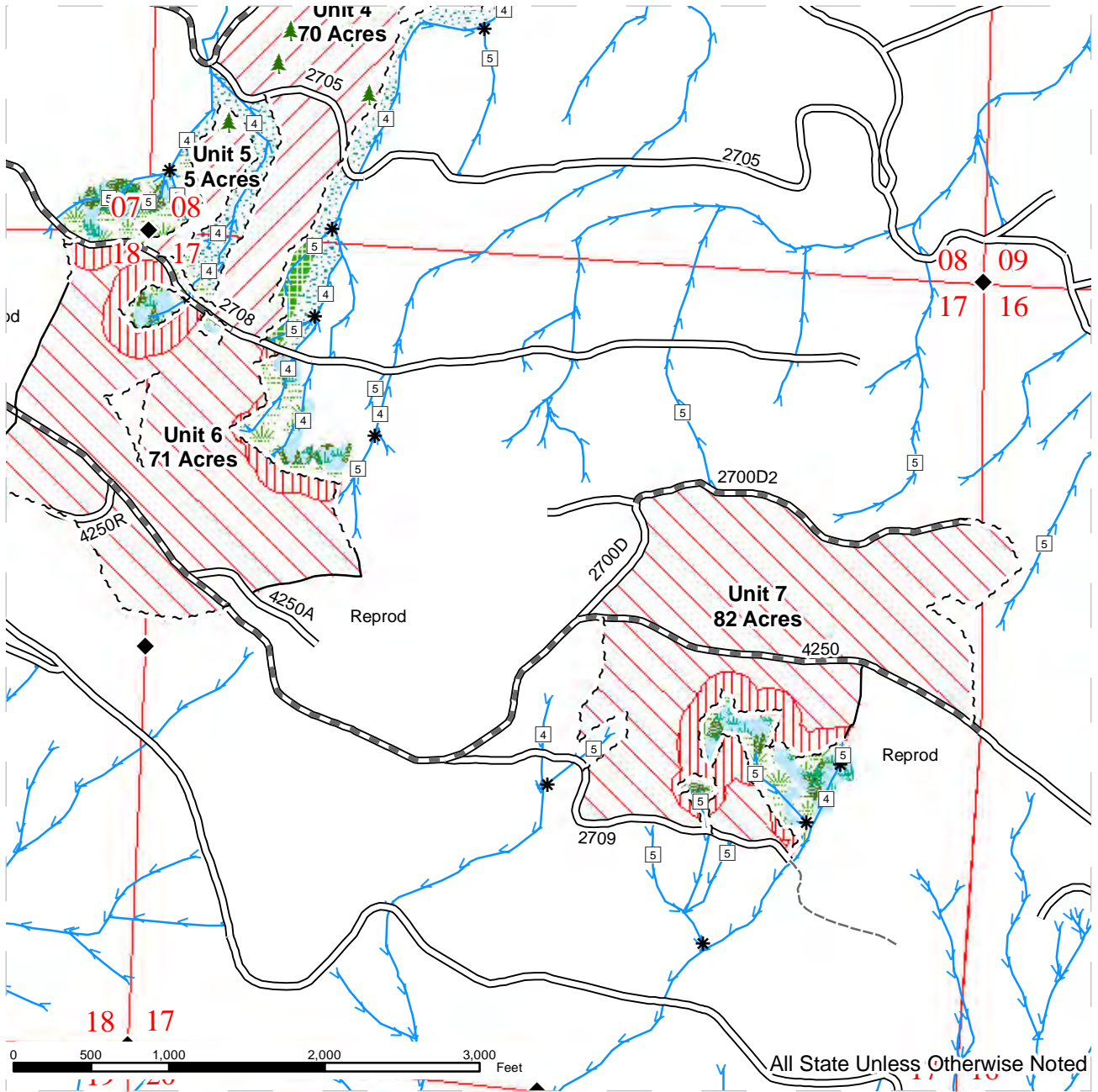
Variable Retention Harvest	Special Mgt Area Tags	Required Abandonment
Thinning	Leave Tree Tags	Streams
Riparian Restoration	Existing Road	Stream Type
Leave Tree Area	Required Pre-Haul Maintenance	Stream Type Break
Riparian Mgt Zone	Required Construction	Leave Trees
Wetland Mgt Zone	Optional Reconstruction	Waste Area
Forested Wetland	Old Grades / Trails	Existing Rock Pit
Sale Boundary Tags	Required Reconstruction	



TIMBER SALE MAP

SALE NAME: RIDGE WALKER SORTS
AGREEMENT#: 30-092312
TOWNSHIP(S): T09R02E, T09R03E
TRUST(S): Common School and Indemnity(3), Agricultural School(4), Normal School(8)

REGION: Pacific Cascade Region
COUNTY(S): COWLITZ
ELEVATION RGE: 2148-2561



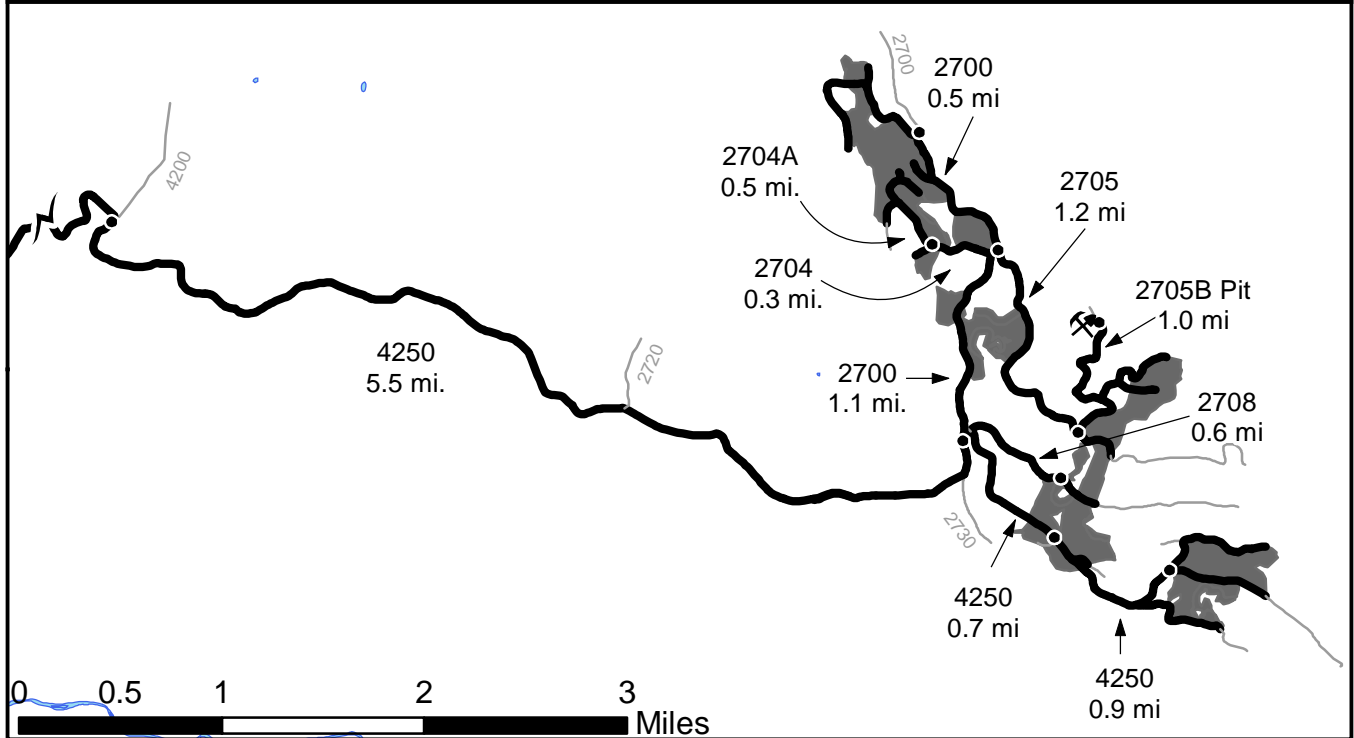
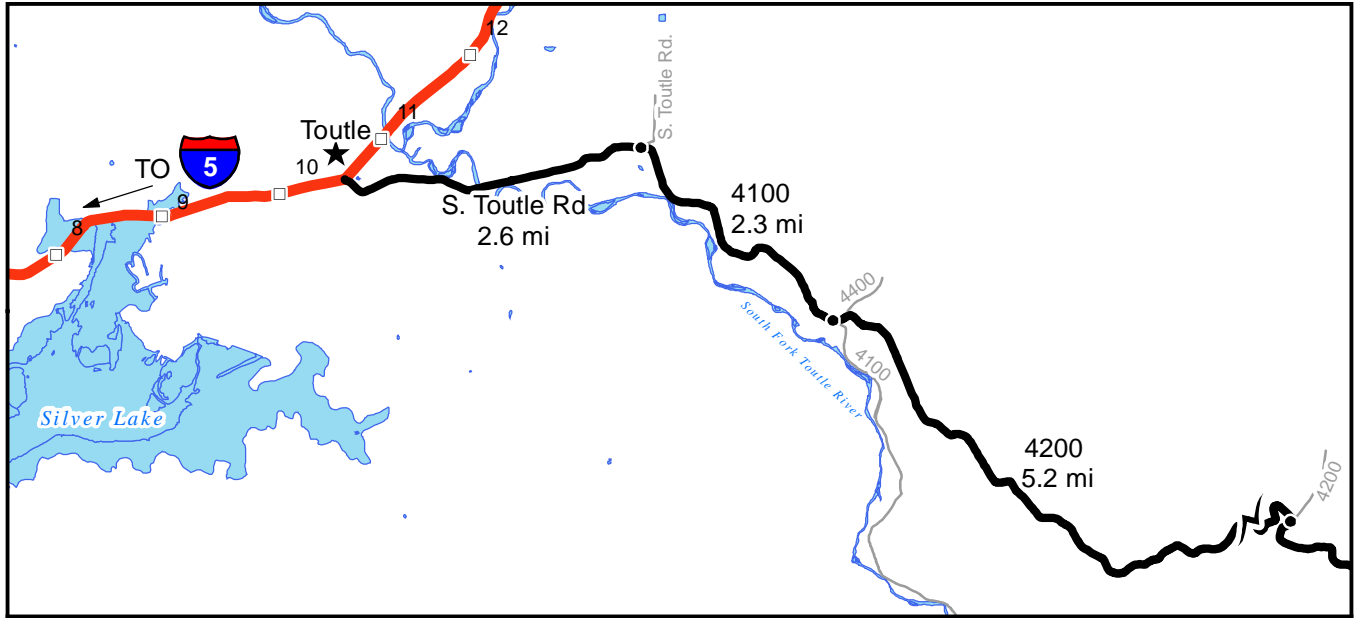
	Variable Retention Harvest		Special Mgt Area Tags		Required Abandonment
	Thinning		Leave Tree Tags		Streams
	Riparian Restoration		Existing Road		Stream Type
	Leave Tree Area		Required Pre-Haul Maintenance		Stream Type Break
	Riparian Mgt Zone		Required Construction		Leave Trees
	Wetland Mgt Zone		Optional Reconstruction		Waste Area
	Forested Wetland		Old Grades / Trails		Existing Rock Pit
	Sale Boundary Tags		Required Reconstruction		



DRIVING MAP

SALE NAME: RIDGE WALKER SORTS
AGREEMENT#: 30-092312
TOWNSHIP(S): T09N R02E, T09N R03E
TRUST(S): Common School and Indemnity (3), Agricultural School (4), Normal School(8)

REGION: Pacific Cascade Region
COUNTY(S): COWLITZ
ELEVATION RGE: 2148-2561



- Timber Sale Unit
- Highways
- Haul Route
- Other Route
- Milepost Marker
- Distance Indicator
- Existing Rock Pit

DRIVING DIRECTIONS:

From State Route 504 (milepost 10), turn south onto South Toutle Rd. Continue 2.6 miles and turn right onto the 4100 Rd. Drive 2.3 miles to the 4100/4200 intersection. Turn left onto the 4200 and continue 5.2 miles until reaching the 4200/4250 intersection. Turn right and onto the 4250 and continue for 5.5 miles to the 4250/2700 intersection. Turn left on 2700, follow 0.4 mi. to unit 3. Continue on 2700 0.7 mi. to 2704. Turn left onto 2704 to unit 2. Follow 2704 0.3 mi. to 2704A. Veer right onto 2704A, follow 0.5 mi. to unit 1. From 4250/2700/2708 intersection, turn onto 2708 and follow 0.6 mi. to units 4 and 5. From 4250/2700 intersection, veer right to follow 4250 0.7 mi. to unit 6. Continue 0.9 mi on 4250 to unit 7. 2705B Rock Pit: From 4250/2700 intersection, turn left onto 2700. Follow 1.0 mile to 2705; turn right onto 2705. After 1.2 mi., turn left onto 2705B and follow 1.0 mi. to rock pit.



TIMBER NOTICE OF SALE

SALE NAME: DOOGIE THINNING

AGREEMENT NO: 30-092629

AUCTION: November 19, 2015 starting at 10:00 a.m., **COUNTY:** Grays Harbor, Lewis
Pacific Cascade Region Office, Castle Rock, WA

SALE LOCATION: Sale located approximately 8 miles Southwest of Rochester

PRODUCTS SOLD AND SALE AREA: All timber, except leave trees as described in Schedule A, down timber existing for 5 years or greater and or 20 inches in diameter or greater, and bounded by the following: Timber Sale Boundary tags, pink flagging, existing roads and reprod in Unit 1; all timber within the clearing limits of roads, except timber within the clearing limits of road segments not constructed on part(s) of Sections 7, 8, 9 and 17 all in Township 15 North, Range 4 West, W.M., containing 517 acres, more or less.

CERTIFICATION: This sale is certified under the Sustainable Forestry Initiative® program Standard (cert no: BV-SFIS-US09000572)

ESTIMATED SALE VOLUMES AND QUALITY:

Species	Avg DBH	Ring Count	Total MBF	Total Tons	Price \$/Ton	MBF by Grade								
						1P	2P	3P	SM	1S	2S	3S	4S	UT
Douglas fir	10.8	7	2,549	18,812	\$14.30						8	1,533	973	35
Red alder	9		10	75	\$19.00							1	9	
Red cedar	9		1	7	\$111.00								1	
Hemlock	17		1	1	\$14.30								1	
Maple	10.1		1	4	\$19.00								1	
Sale Total			2,562	18,899										

MINIMUM BID: \$14.30/ton (est. value \$271,000.00) **BID METHOD:** Sealed Bids

PERFORMANCE SECURITY: \$54,200.00 **SALE TYPE:** Tonnage Scale

EXPIRATION DATE: October 31, 2018 **ALLOCATION:** Export Restricted

BIDDABLE SPECIES: Douglas fir

BID DEPOSIT: \$27,100.00 or Bid Bond. Said deposit shall constitute an opening bid at the appraised price.

HARVEST METHOD: Ground based equipment and Cable. The sale is estimated to be 75% ground based yarding and 25% cable yarding. Ground based yarding is restricted to 45% slopes. Refer to Schedule A and RFRS Cutting Cards for leave tree specifications. Refer to the H-015, H-025, H-120, H-130, H-140 and H-141 for additional harvesting specifications. Lead end suspension is required for all yarding activities. Ground Based Yarding will not be permitted from October 31 to May 1 unless authorized in writing by the Contract Administrator.

ROADS: 41.93 stations of optional construction. 210.32 stations of optional reconstruction. 275.36 stations of Required Pre-haul Maintenance. 34.11 stations of Light Abandonment. 24.03 stations of Medium Abandonment. 5.37 stations of Heavy Abandonment. Rock for construction, reconstruction, and pre-haul maintenance under this contract may be reclaimed from other optional roads constructed for this contract at

TIMBER NOTICE OF SALE

no cost to the Purchaser. Rock for construction, reconstruction, and pre-haul maintenance under this contract may be obtained from any commercial source approved in writing by the Contract Administrator. Road construction will not be permitted from November 1 to April 30 unless authorized in writing by the Contract Administrator. Road construction is restricted from Nov 1 to April 30, except for the road work on the H-5200 (6+75 to 37+25) and the H-7000 (6+00 to 28+65) which is restricted from October 1st to June 30th unless authorized in writing by the Contract Administrator. Abandonment of the H-5200, H-5210, H-7000, and H-7000 EXT will be completed no later than September 30th of the year of use. The hauling of forest products will not be permitted from October 31 to May 1 unless authorized in writing by the Contract Administrator.

ACREAGE DETERMINATION

CRUISE METHOD: Acreage was determined by GPS. The sale area was cruised using a variable plot cruise method.

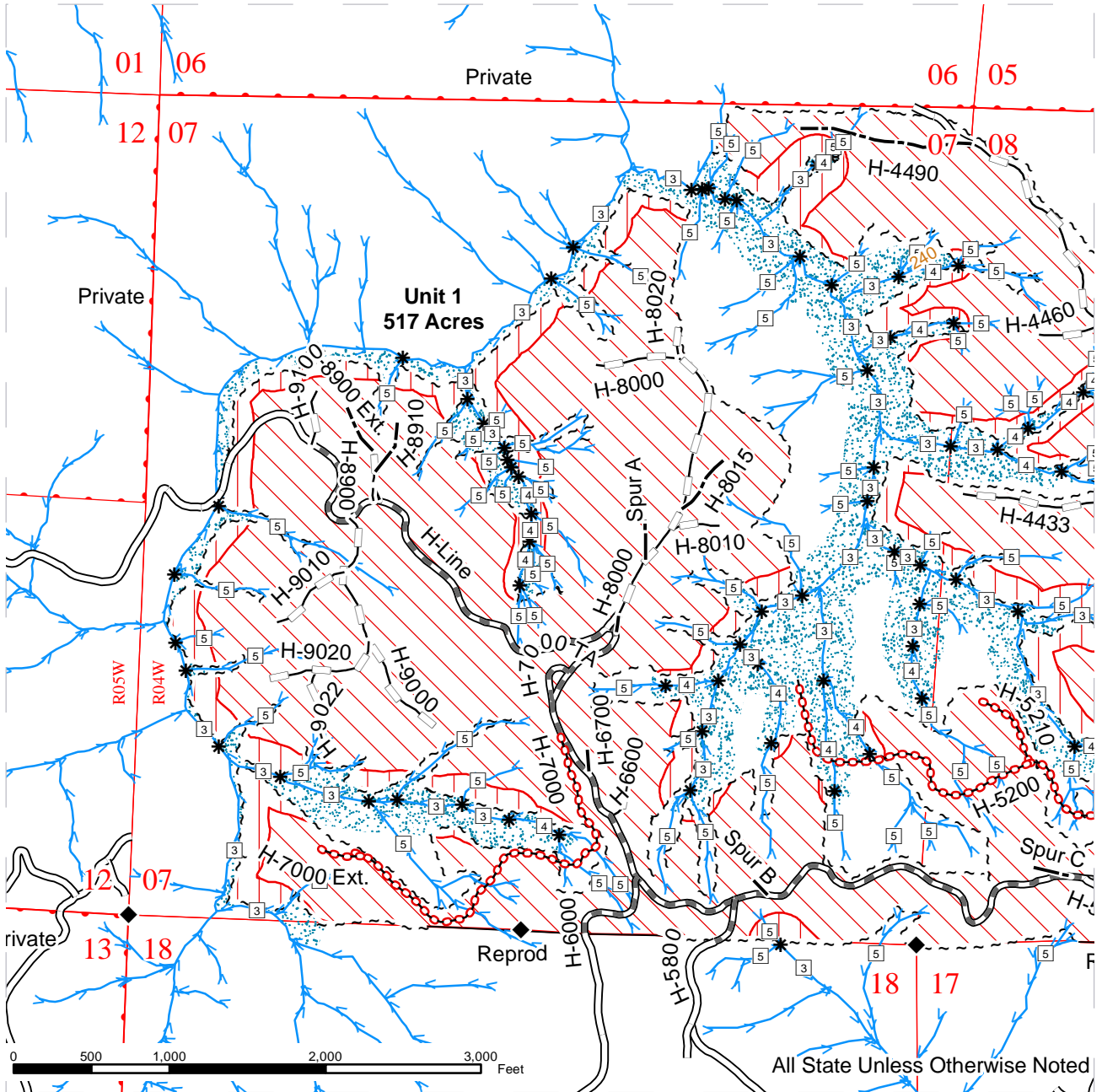
FEES: \$45,440.00 is due on day of sale. \$1.15 per ton is due upon removal. These are in addition to the bid price.

SPECIAL REMARKS: No operations shall occur on any weekends or State recognized holidays without written approval from the Contract Administrator.

TIMBER SALE MAP

SALE NAME: Doogie Thinning
AGREEMENT#: 30-092629
TOWNSHIP(S): T15R04W
TRUST(S): Common School and Indemnity(3)

REGION: Pacific Cascade Region
COUNTY(S): GRAYS HARBOR
ELEVATION RGE: 111-707

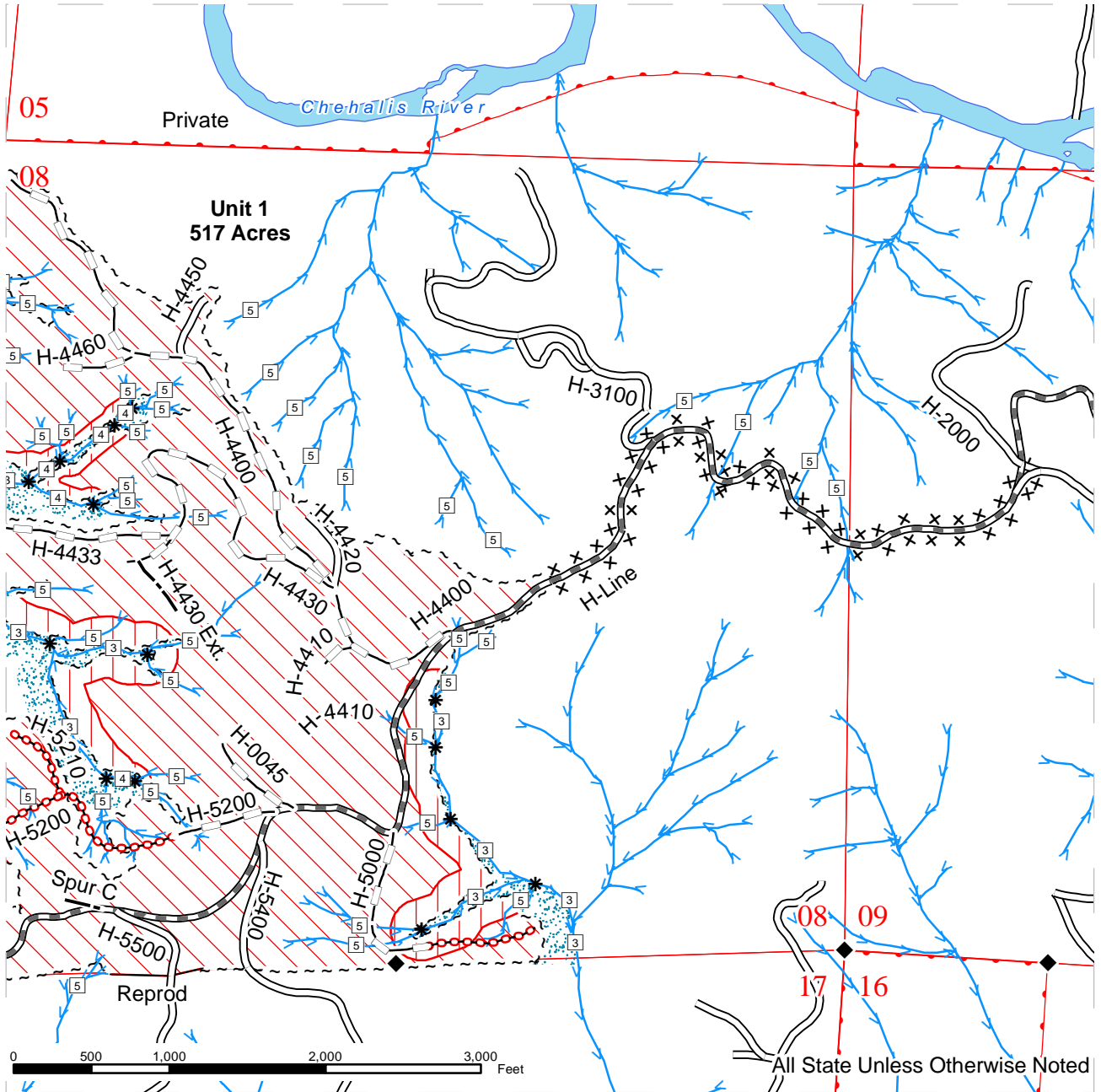


	Thinning		Existing Roads		Streams
	Riparian Restoration		Required Pre-Haul Maintenance		Stream Type
	Riparian Mgt Zone		Optional Construction		Stream Type Break
	Sale Boundary Tags		Optional Reconstruction		Monumented Corners
	Reprod		Required Abandonment		
	Daylighting H-Line				

TIMBER SALE MAP

SALE NAME: Doogie Thinning
AGREEMENT#: 30-092629
TOWNSHIP(S): T15R04W
TRUST(S): Common School and Indemnity(3)

REGION: Pacific Cascade Region
COUNTY(S): GRAYS HARBOR
ELEVATION RGE: 111-707



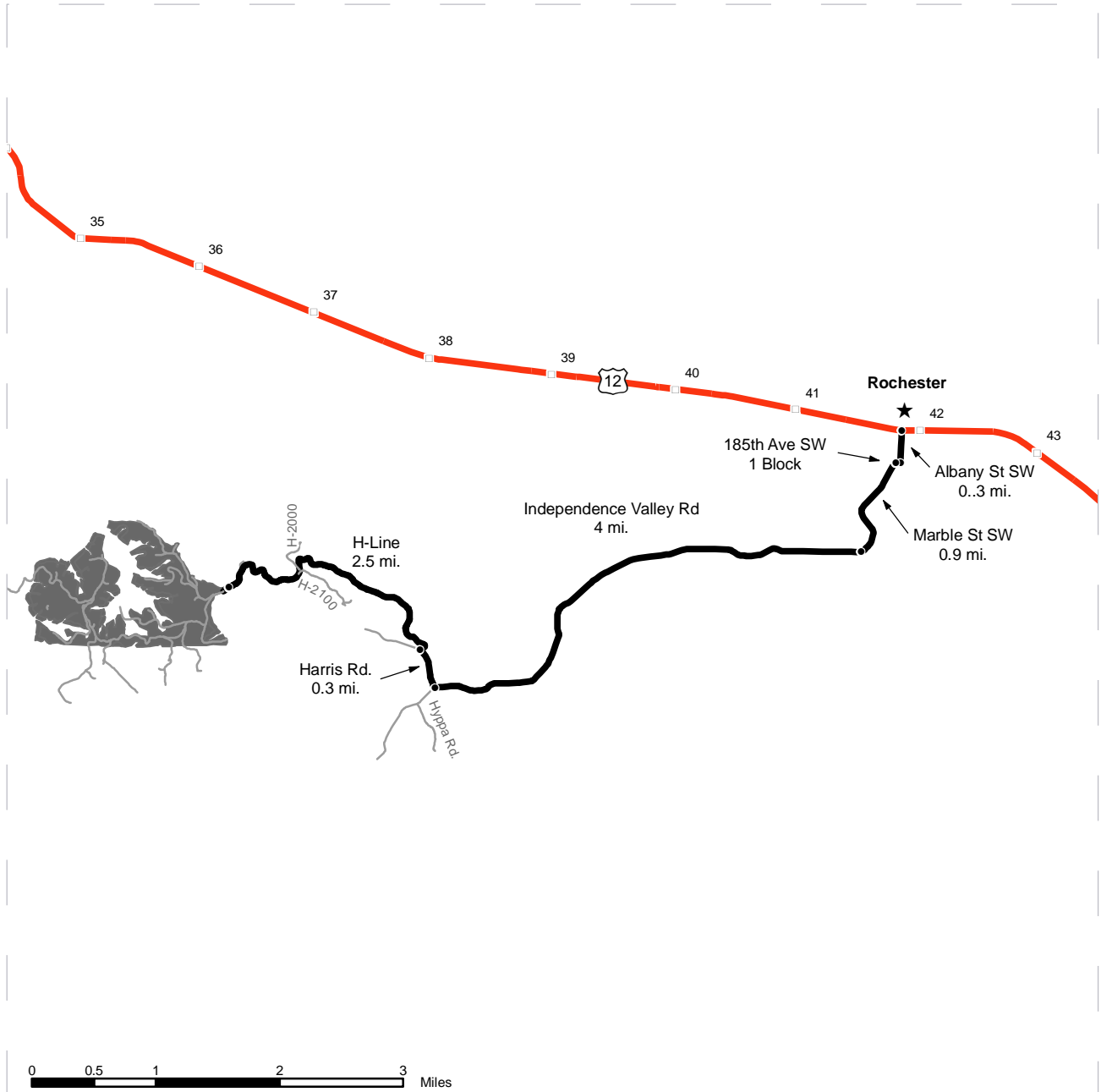
	Thinning		Existing Roads		Streams
	Riparian Restoration		Required Pre-Haul Maintenance		Stream Type
	Riparian Mgt Zone		Optional Construction		Stream Type Break
	Sale Boundary Tags		Optional Reconstruction		Monumented Corners
	Repod		Required Abandonment		
	Daylighting H-Line				



DRIVING MAP

SALE NAME: DOOGIE THIN
AGREEMENT#: 30-092629
TOWNSHIP(S): T15R04W
TRUST(S): Common School and Indemnity(3)

REGION: Pacific Cascade Region
COUNTY(S): GRAYS HARBOR
ELEVATION RGE: 111-707



<ul style="list-style-type: none"> Timber Sale Unit Highways Haul Route Other Route Milepost Markers Distance Indicator 	<p><u>DRIVING DIRECTIONS:</u></p> <p>From Highway 12 at Rochester, turn south onto Albany St SW and follow for 0.3 miles to 185th Ave SW.</p> <p>Turn left onto Marble St SW and follow for 0.9 miles to Independence Valley Rd.</p> <p>Turn right onto Independence Valley Rd and follow for 4 miles to Harris Road.</p> <p>Turn right onto Harris Rd and follow for 0.3 miles to the H-Line gate.</p> <p>Turn right onto the H-Line and follow for 2.5 miles to Unit1.</p>
---	---



TIMBER NOTICE OF SALE

SALE NAME: GREEN SIMON

AGREEMENT NO: 30-092036

AUCTION: November 17, 2015 starting at 10:00 a.m., **COUNTY:** Kitsap
South Puget Sound Region Office, Enumclaw, WA

SALE LOCATION: Sale located approximately 16 miles west of Bremerton.

**PRODUCTS SOLD
AND SALE AREA:**

All timber, except leave trees marked with blue paint or bounded out by yellow leave tree area tags and downed timber existing more than 5 years prior to the day of sale, bounded by the following: white timber sale boundary tags and the GM-1 Road in Unit #1; white timber sale boundary tags and property lines marked with pink flagging and carsonite posts in Unit #2; all timber marked with red paint within the WMZ Unit #3; on part(s) of Sections 9, 10, 15 and 16 all in Township 24 North, Range 1 West, W.M., containing 121 acres, more or less.

CERTIFICATION: This sale is certified under the Sustainable Forestry Initiative® program Standard (cert no: BV-SFIS-US09000572) and FSC 100% raw materials under the Forest Stewardship Council® Standard (cert no: BV-FM/COC-080501).

ESTIMATED SALE VOLUMES AND QUALITY:

Species	Avg DBH	Ring Count	Total MBF	MBF by Grade								
				1P	2P	3P	SM	1S	2S	3S	4S	UT
Douglas fir	14.1	8	2,674				85		1,350	668	534	37
Hemlock	11.1	8	546						193	107	99	147
White pine	14.8		125						82	26	13	4
Red alder	16.5		30						7	19	4	
Red cedar	16.1		13							6	7	
Sale Total			3,388									

MINIMUM BID: \$898,000.00 **BID METHOD:** Sealed Bids

PERFORMANCE SECURITY: \$100,000.00 **SALE TYPE:** Lump Sum

EXPIRATION DATE: October 31, 2016 **ALLOCATION:** Export Restricted

BID DEPOSIT: \$89,800.00 or Bid Bond. Said deposit shall constitute an opening bid at the appraised price.

HARVEST METHOD: Cable and ground based equipment, with ground based equipment limited to sustained slopes that are 40 percent and less. Yarding may be restricted if rutting becomes excessive in the opinion of the Contract Administrator, per clause H-017.

Falling, yarding and timber haul will not be permitted from November 1st to April 30th for all units, nor on weekdays from 7:00 pm to 7:00 am in Unit 2, weekends or state recognized holidays for all units, unless authority to do so is granted, in writing, by the Contract Administrator. If permission is granted to operate from November 1st to April 30th, the purchaser shall be required to operate under a Winter Operating Plan to include further protection of water, soil, roads and other forest assets at the Purchaser's expense. Preventive measures required in the Winter Operating Plan must be put in place prior to commencing any winter operations.

TIMBER NOTICE OF SALE

ROADS: 22.98 stations of required construction. 6.52 stations of optional construction. 1.50 stations of optional reconstruction. 52.12 stations of required pre-haul maintenance. 6.52 stations of decommissioning, if constructed. 11.89 stations of road closure. Cross section designs are available at the South Puget Sound Region office upon request. Purchaser maintenance on the GM-1 Road (at the junction of the GM-1 and GM-3 Roads), GM-18, GM-36 and GM-50 Roads and Spurs 1 and 2. Designated maintenance on all other roads used.

Road construction and rock haul will not be permitted from November 1st to April 30th, nor on weekdays from 7:00 pm to 7:00 am in unit 2, weekends or state recognized holidays, unless authority to do so is granted, in writing, by the Contract Administrator. If permission is granted to operate from November 1st to April 30th, the purchaser shall be required to operate under a Winter Operating Plan to include further protection of water, soil, roads and other forest assets at the Purchaser's expense. Preventive measures required in the Winter Operating Plan must be put in place prior to commencing any winter operations.

ACREAGE DETERMINATION

CRUISE METHOD: Acreage was determined by traversing boundaries by GPS. Traverse GPS files are available upon request by emailing hillary.grabner@dnr.wa.gov. See cruise narrative for cruise method.

FEES: \$60,137.00 is due on day of sale. \$9.00 per MBF is due upon removal. These are in addition to the bid price.

SPECIAL REMARKS: Unit #3 consists of 25 take trees marked with red paint located within the wetland buffer on the east side of Unit #2. The area is bounded by white timber sale boundary tags along the Unit #2/#3 boundary and white "WMZ" hand written tags from the boundary to the wetland edge on the north and south. The red painted trees will be hand felled toward Unit #2 to avoid equipment within the WMZ.

In addition to the above restrictions, wildlife timing restrictions will be in effect within a portion of Unit #2, as shown as the wildlife timing restriction area on the timber sale map. Falling, yarding, operation of heavy equipment and road construction activities within the restricted area will not be permitted from 1 hour before sunrise to 2 hours after sunrise and 1 hour before sunset to 1 hour after sunset from April 1 through August 31. This restriction does not apply to the hauling of timber, rock or equipment.

Unit #1 will primarily be logged using cable equipment, except south of the road. Unit #2 is 100 percent ground based.

Type 5 streams located within the timber sale boundary are marked with pink and black striped flagging and are protected with 30 foot equipment limitation zones on both sides of the stream. Skid trail crossings will be allowed in approved locations with prior written approval from the Contract Administrator.

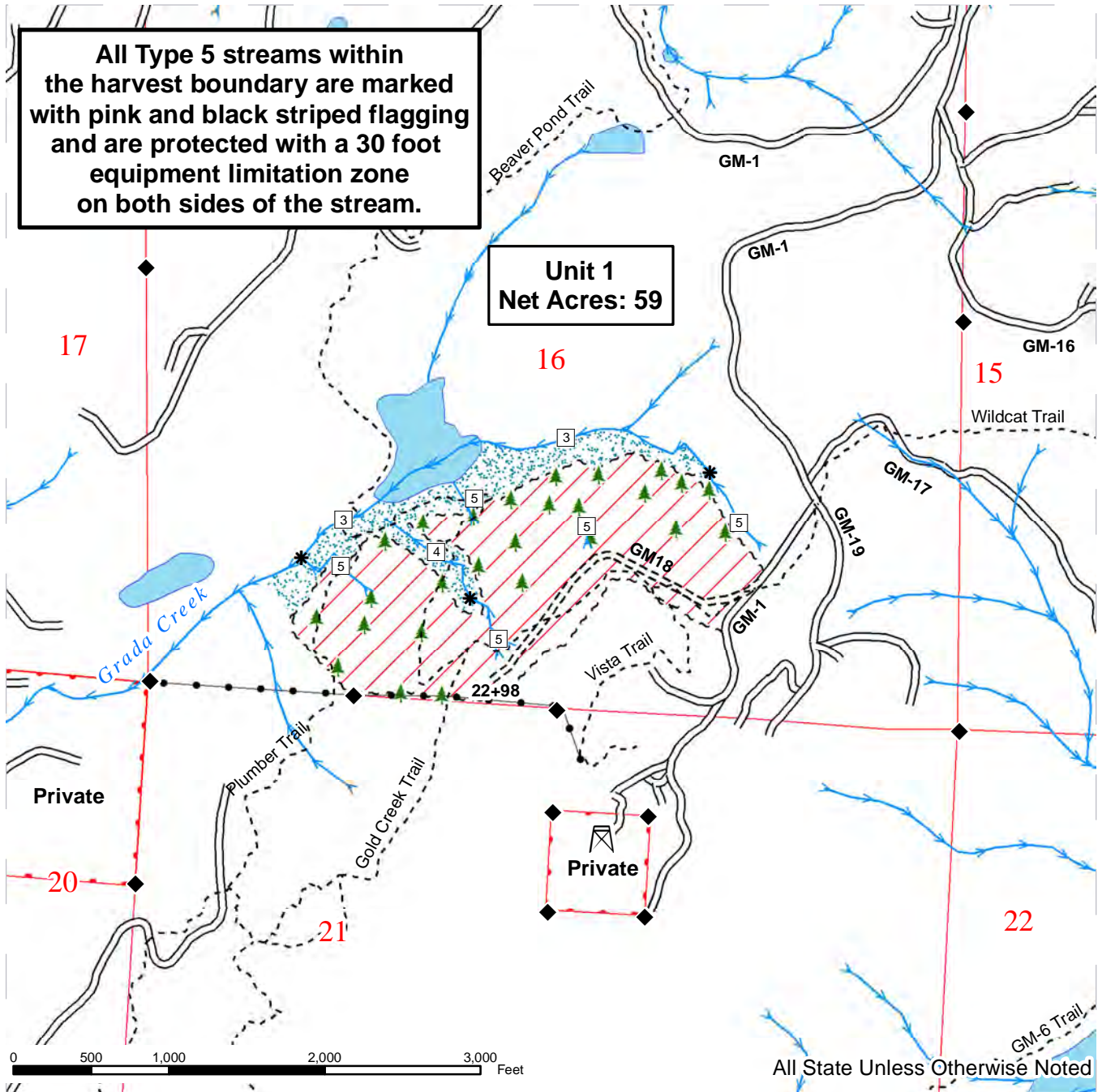
Recreation trail cleanout is required in Units #1 and #2, per Schedule A, which is part of the contract. See the timber sale map for trail locations.

See map for gate locations. Gate keys may be obtained by contacting the South Puget Sound Region Office at (360) 825-1631 or by contacting Pat Halford at (360) 509-1079.

TIMBER SALE MAP

SALE NAME: GREEN SIMON
 AGREEMENT#: 30-092036
 TOWNSHIP(S): T24R01W
 TRUST(S): State Forest Transfer(1), Common School and Indemnity(3)

REGION: South Puget Sound Region
 COUNTY(S): KITSAP
 ELEVATION RGE: 953-1483



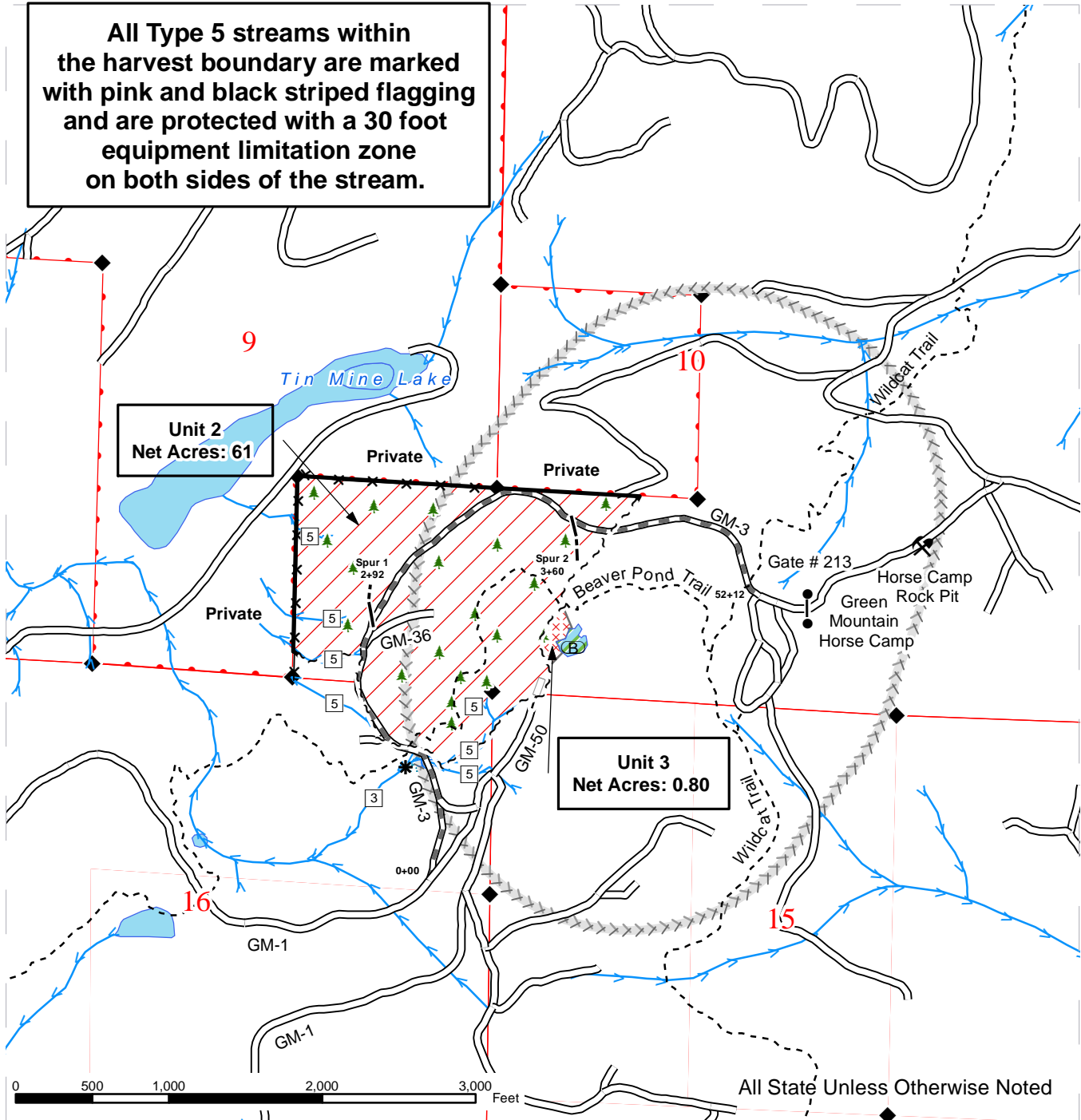
Variable Retention Harvest	Sale Boundary Tags	Streams
Riparian Mgt Zone	Existing Roads	Stream Type
DNR Managed Lands	Required Construction	Stream Type Break
Cell Tower	Above Ground Power Lines	Monumented Corners
Leave Tree Clumps Marked with yellow 'Leave Tree Area' tags		SPS Recreation Trails

TIMBER SALE MAP

SALE NAME: GREEN SIMON
 AGREEMENT#: 30-092036
 TOWNSHIP(S): T24R01W
 TRUST(S): State Forest Transfer(1), Common School and Indemnity(3)

REGION: South Puget Sound Region
 COUNTY(S): KITSAP
 ELEVATION RGE: 953-1483

All Type 5 streams within the harvest boundary are marked with pink and black striped flagging and are protected with a 30 foot equipment limitation zone on both sides of the stream.



	Variable Retention Harvest		Sale Boundary Tags		Streams
	Riparian Mgt Zone		Pink Flagging		Stream Type
	Take Tree Area		DNR Managed Lands		Stream Type Break
	Wetland Type		Existing Roads		Monumented Corners
	Fence		Optional Construction		Wildlife Timing Restriction Area
	Leave Tree Clumps Marked with yellow 'Leave Tree Area' Tags		Required Pre-Haul Maintenance		SPS Recreation Trails
			Optional Reconstruction		Wetlands

Prepared By: nlon490

Creation Date: 11/10/2014

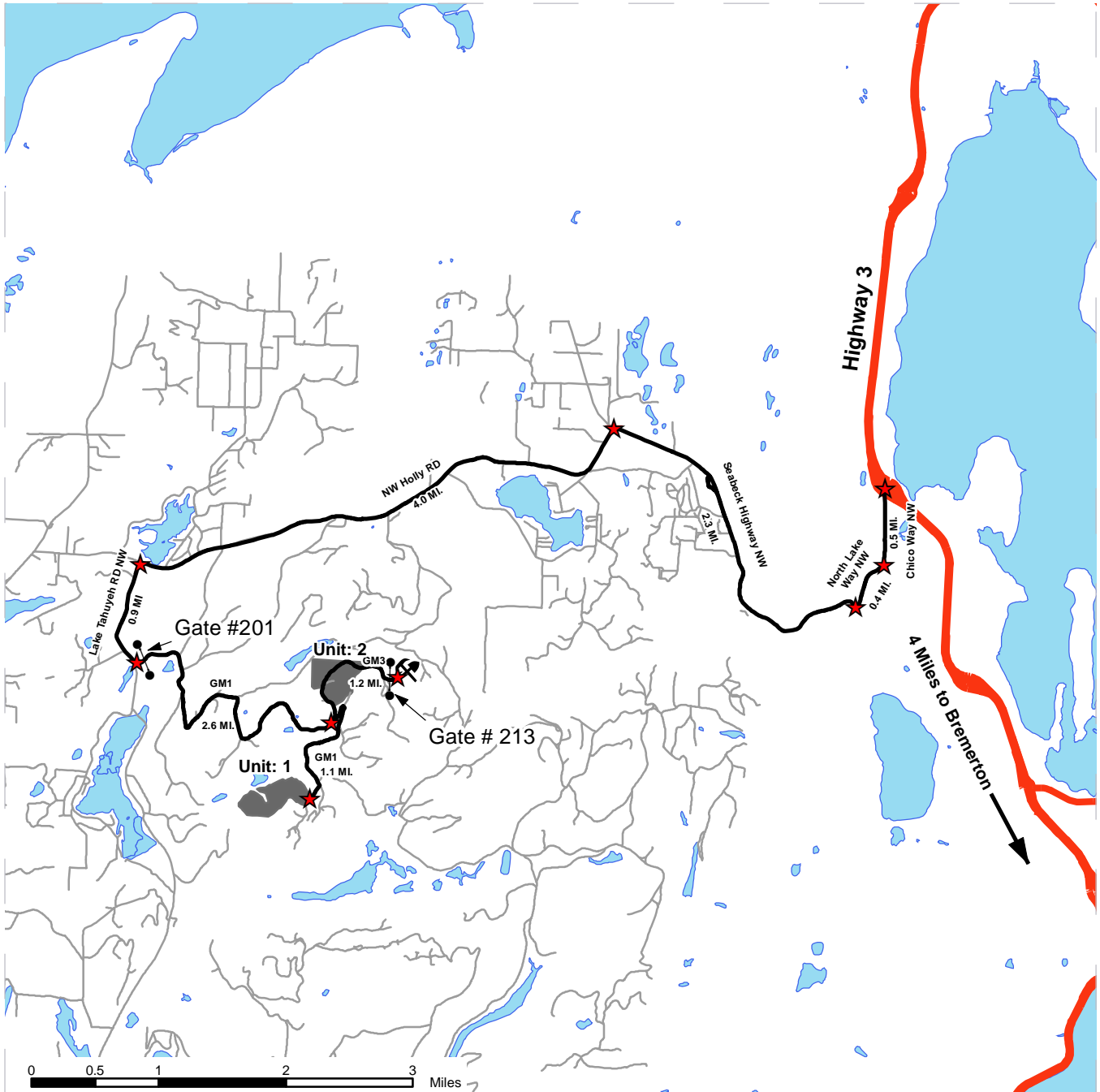
Modification Date: 11/10/2014

kfry490 - 06/15/2015

DRIVING MAP

SALE NAME: GREEN SIMON
AGREEMENT#: 30-092036
TOWNSHIP(S): T24R01W
TRUST(S): State Forest Transfer(1), Common School and Indemnity(3)

REGION: South Puget Sound Region
COUNTY(S): KITSAP
ELEVATION RGE: 953-1483



- Timber Sale Unit
- Highways
- Viewing Route
- Other Route
- Distance Indicator
- Existing Rock Pit
- Gate (Master 786)

DRIVING DIRECTIONS:

Unit 1:
 From highway 3 in Chico, travel south on Chico Way NW for 0.5 miles. Turn right onto North lake Way NW and travel 0.4 miles. Take a slight right onto Seabeck Hwy NW and travel for 2.3 miles. Turn left onto NW Holly RD and travel for 4.0 miles. Turn left onto Lake Tahuyeh RD NW and travel for 0.9 miles. Turn left onto GM-1 Road (Yellow Gate # 201 with Master 786 Lock), travel for 2.6 miles. Continue straight past GM-3 intersection for 1.1 miles. Unit is on the right.

Unit 2:
 From the GM-1 Gate travel for 2.6 miles. Turn left on the GM-3 (Horse Camp) road. After 0.3 miles unit will be on right. After 0.6 miles unit is on both sides of road.

Horse Camp Rock Pit:
 From GM-1 gate (#201 Master 786 Lock), travel for 2.6 miles. Turn left towards Horse Camp on to GM-3 Road, travel 1.2 miles through gate #213 (Master 786 Lock). The Rock pit is on the right.



TIMBER NOTICE OF SALE

SALE NAME: SOUTH PARK

AGREEMENT NO: 30-091842

AUCTION: November 19, 2015 starting at 10:00 a.m., **COUNTY:** Klickitat
Pacific Cascade Region Office, Castle Rock, WA

SALE LOCATION: Sale located approximately 1 miles west of Glenwood, Washington

PRODUCTS SOLD AND SALE AREA: All ponderosa pine timber marked with orange take tree paint and bounded by timber sale tags and pink flagging on part(s) of Sections 16 and 17 all in Township 6 North, Range 12 East, W.M., containing 370 acres, more or less.

CERTIFICATION: This sale is certified under the Sustainable Forestry Initiative® program Standard (cert no: BV-SFIS-US09000572)

ESTIMATED SALE VOLUMES AND QUALITY:

Species	Avg Ring DBH	Ring Count	Total MBF	Total Tons	Price \$/Ton	MBF by Grade							
						P	SM	1S	2S	3S	4S	5S	6S
UT													
Ponderosa pine	16		908	4,831	\$18.05						237	671	
Sale Total			908	4,831									

MINIMUM BID: \$18.05/ton (est. value \$87,000.00) **BID METHOD:** Sealed Bids

PERFORMANCE SECURITY: \$17,400.00 **SALE TYPE:** Tonnage Scale

EXPIRATION DATE: November 30, 2016 **ALLOCATION:** Export Restricted

BIDDABLE SPECIES: Ponderosa Pine.

BID DEPOSIT: \$8,700.00 or Bid Bond. Said deposit shall constitute an opening bid at the appraised price.

HARVEST METHOD: Ground based equipment and Rubber tired skidder. Falling and Yarding will not be permitted from November 30 to April 30 unless authorized in writing by the Contract Administrator.

ROADS: 0.20 stations of required reconstruction. The hauling of forest products will not be permitted from November 30 to April 30 unless authorized in writing by the Contract Administrator.

ACREAGE DETERMINATION

CRUISE METHOD: Trimble gps traverse. No deduction for narrow internal forest roads or existing open landings. Variable plot cruise.

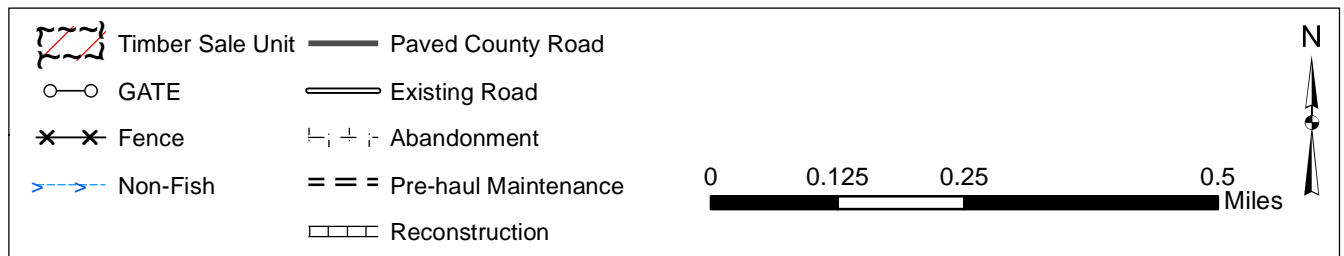
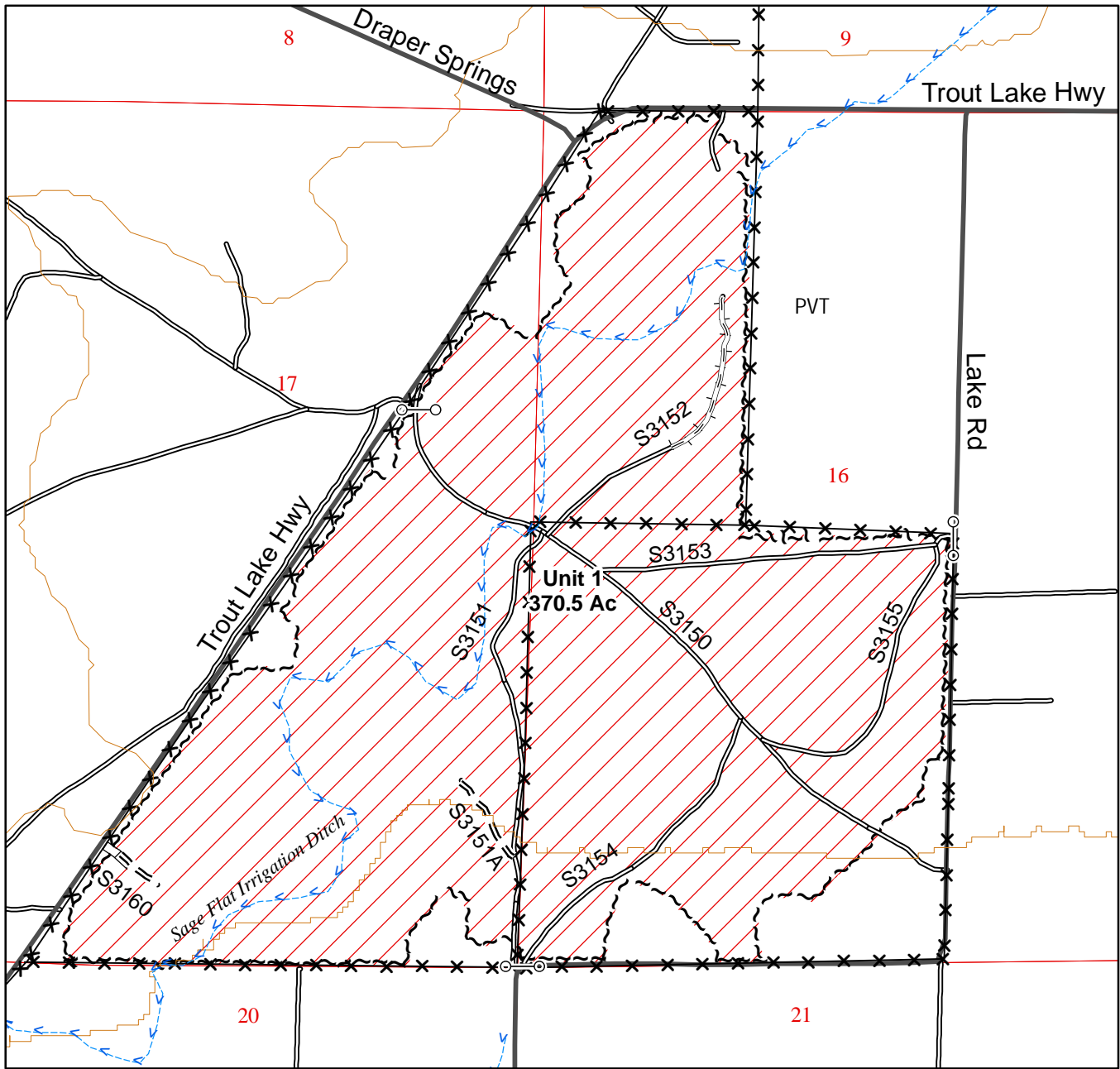
FEES: \$16,117.00 is due on day of sale. \$1.69 per ton is due upon removal. These are in addition to the bid price.

SPECIAL REMARKS: Existing roads and skid trails from 2002 harvest.

TIMBER SALE MAP

SALE NAME: South Park Timber Sale
AGREEMENT#: 30-091842
TOWNSHIPS: T6-0N R12-0E Sec. 16, 17
TRUSTS: 03, 08, 10

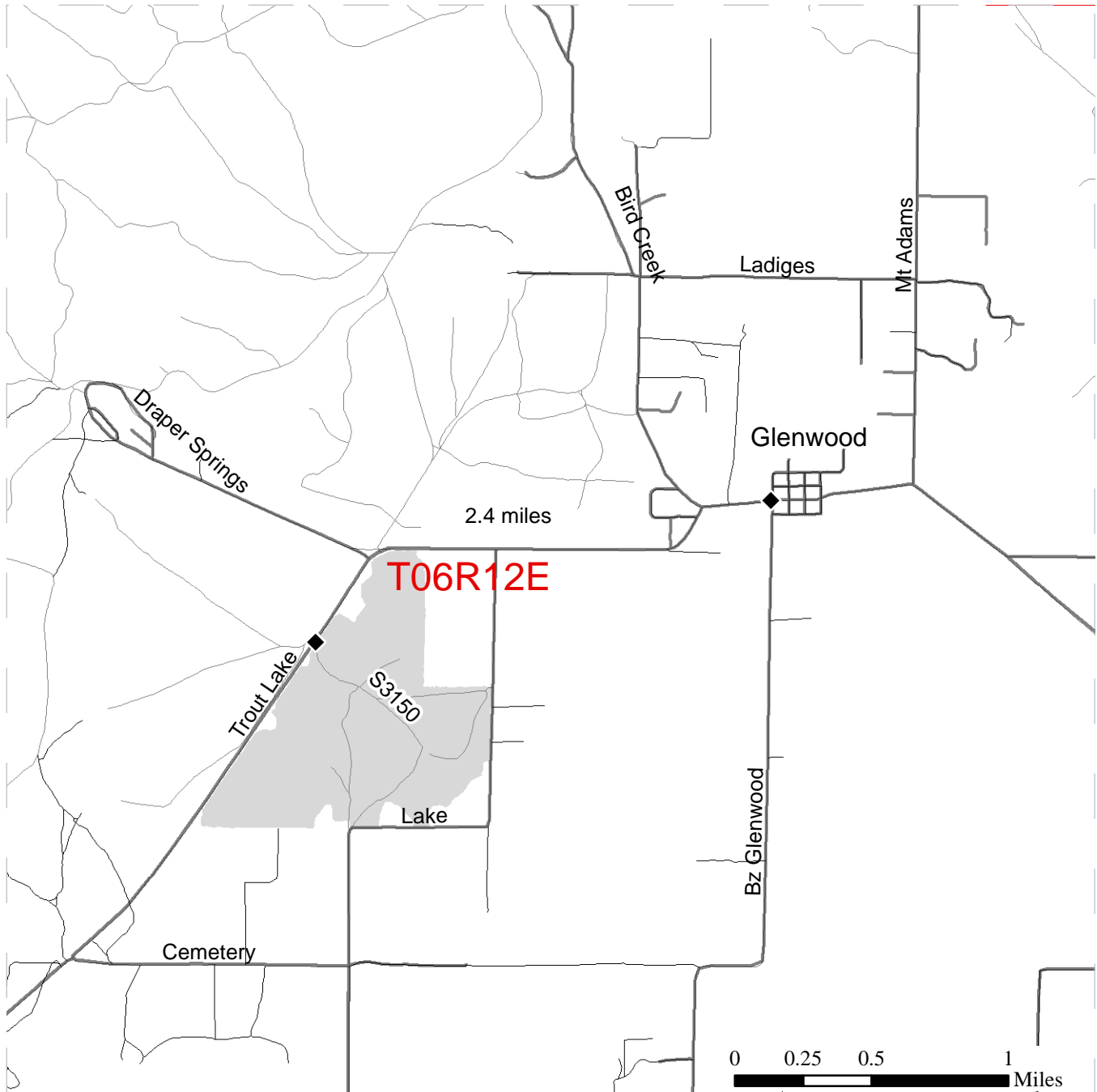
REGION: Southeast
COUNTY: Klickitat
ELEVATION RGE: 1840-1880





DRIVING MAP

SALE NAME: South Park Timber Sale
AGREEMENT#: 30-091842
TOWNSHIP: Section 16 Township 06 North Range 12 East
TRUST: 03, 10

REGION: Southeast
COUNTY: Klickitat
ELEVATION RGE: 1840-1880



 Timber Sale Unit

 County Roads

DRIVING DIRECTIONS:

Proceed approximately 2.4 miles west from Glenwood on Trout Lake Road to the Trout Lake Road/ S3150 road junction. Turn left onto the S3150, the timber sale unit is located on both sides of the S3150.



TIMBER NOTICE OF SALE

SALE NAME: TOUPEE THINNING

AGREEMENT NO: 30-092576

AUCTION: November 19, 2015 starting at 10:00 a.m., **COUNTY:** Lewis
Pacific Cascade Region Office, Castle Rock, WA

SALE LOCATION: Sale located approximately 16 miles southwest of Rochester WA

PRODUCTS SOLD AND SALE AREA:

All timber, except, leave trees as described in the Schedule A, down timber existing for 5 years or greater, and all down timber greater than 20 inches in diameter by the following: Timber Sale Boundary tags, and Manners Road in Unit 1; Timber Sale Boundary tags, and reprod on Units 2 and 3; all timber within the clearing limits of roads, except timber within the clearing limits of road segmenst not constructed on part(s) of Sections 25 and 36 all in Township 15 North, Range 5 West, Sections 31 and 32 all in Township 15 North, Range 4 West, W.M., containing 230 acres, more or less.

CERTIFICATION: This sale is certified under the Sustainable Forestry Initiative® program Standard (cert no: BV-SFIS-US09000572)

ESTIMATED SALE VOLUMES AND QUALITY:

Species	Avg Ring DBH	Ring Count	Total MBF	Total Tons	Price \$/Ton	MBF by Grade								
						1P	2P	3P	SM	1S	2S	3S	4S	UT
Douglas fir	11.3	7	1,082	8,237	\$16.90						1	795	249	37
Red cedar	21.2		1	6	\$133.00							1		
Red alder	11.1		1	8	\$18.00								1	
Grand fir	28.6		1	8	\$16.90							1		
Hemlock	20.6		1	8	\$16.90							1		
Sale Total			1,086	8,267										

MINIMUM BID: \$16.90/ton (est. value \$140,000.00) **BID METHOD:** Sealed Bids

PERFORMANCE SECURITY: \$28,000.00 **SALE TYPE:** Tonnage Scale

EXPIRATION DATE: October 31, 2017 **ALLOCATION:** Export Restricted

BIDDABLE SPECIES: Douglas fir

BID DEPOSIT: \$14,000.00 or Bid Bond. Said deposit shall constitute an opening bid at the appraised price.

HARVEST METHOD: This sale is estimated to be 100% ground-based yarding. Ground-based yarding is restricted to 40% slopes and only during dry soil conditions. Refer to the Schedule A and RFRS Cutting Cards for leave tree specifications.. Refer to the H-140 and H-141 clauses in the contract for additional harvesting specifications. Lead end suspension is required for all yarding activities. Ground Based Yarding will not be permitted from November 1 to March 31 unless authorized in writing by the Contract Administrator.

ROADS: 7.83 stations of optional construction. 57.92 stations of optional reconstruction. There are 169 stations of required pre-haul maintenance. 8.97 stations of light road abandonment. Rock for construction, reconstruction, and pre-haul maintenance under this contract may be obtained from any commercial source as approved in writing by the Contract Administrator. Road construction will not be permitted from November 1 to April 30 unless authorized in

TIMBER NOTICE OF SALE

writing by the Contract Administrator. The hauling of forest products will not be permitted from November 1 to April 30 unless authorized in writing by the Contract Administrator.

ACREAGE DETERMINATION

CRUISE METHOD: Acreage was determined by GPS. The sale area was cruised using a variable plot cruise method.

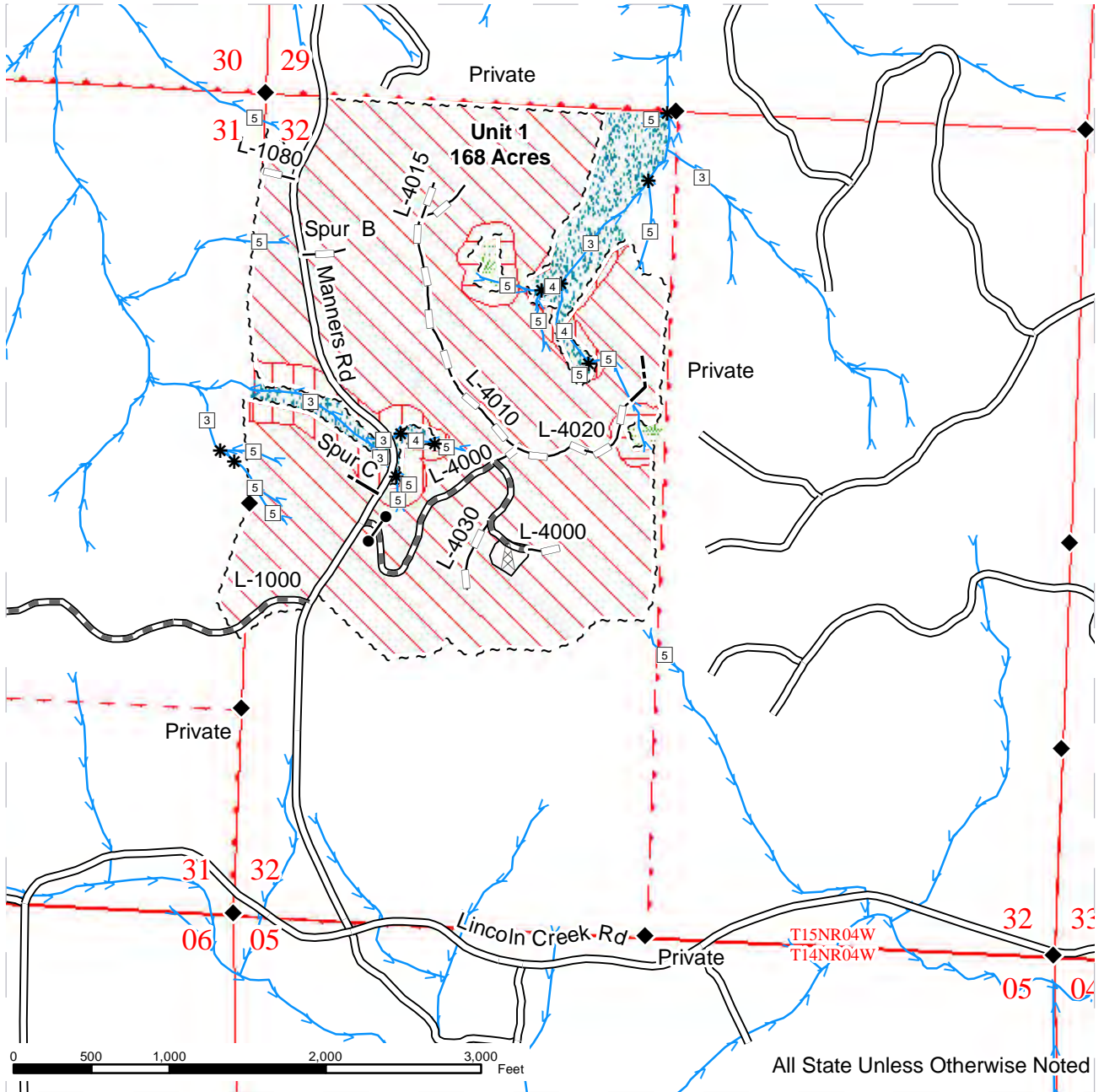
FEES: \$19,205.00 is due on day of sale. \$1.13 per ton is due upon removal. These are in addition to the bid price.

SPECIAL REMARKS: Right of Way units are internal to Units 1 and 3. No operations shall occur on any weekends or State recognized holidays. Any timber harvest within two tree lengths of the Lewis County PUD right-of-way will require at least one week advance notice to the local Lewis County PUD Operations and Maintenance District.

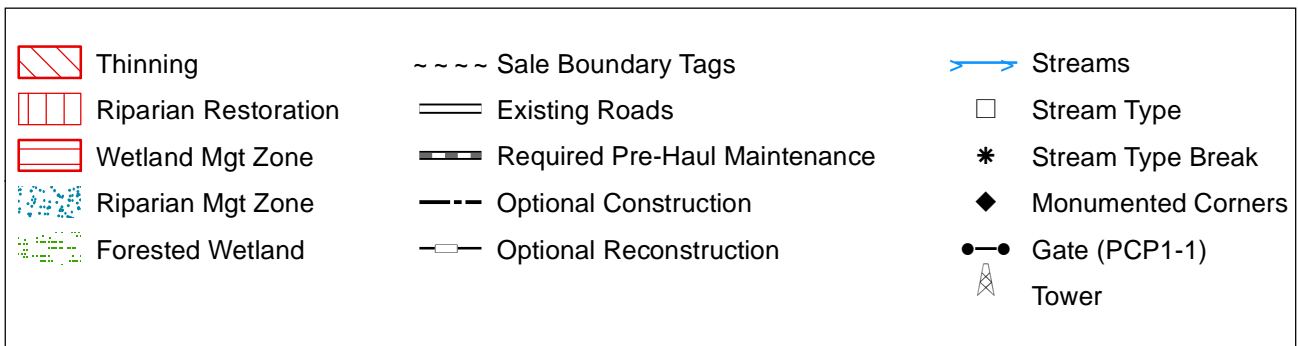
TIMBER SALE MAP

SALE NAME: TOUPEE THINNING
AGREEMENT#: 30-092576
TOWNSHIP(S): T15R05W, T15R04W
TRUST(S): State Forest Transfer(1), Common School and Indemnity(3)

REGION: Pacific Cascade Region
COUNTY(S): LEWIS
ELEVATION RGE: 189-618



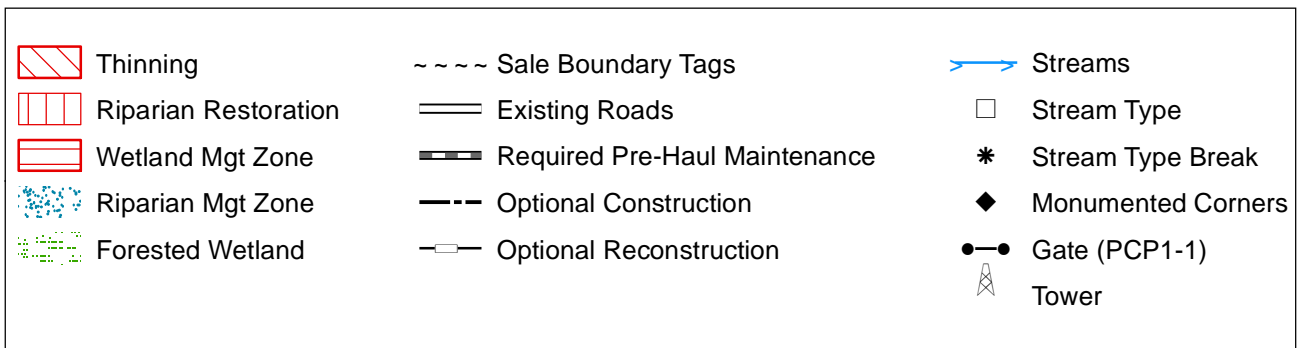
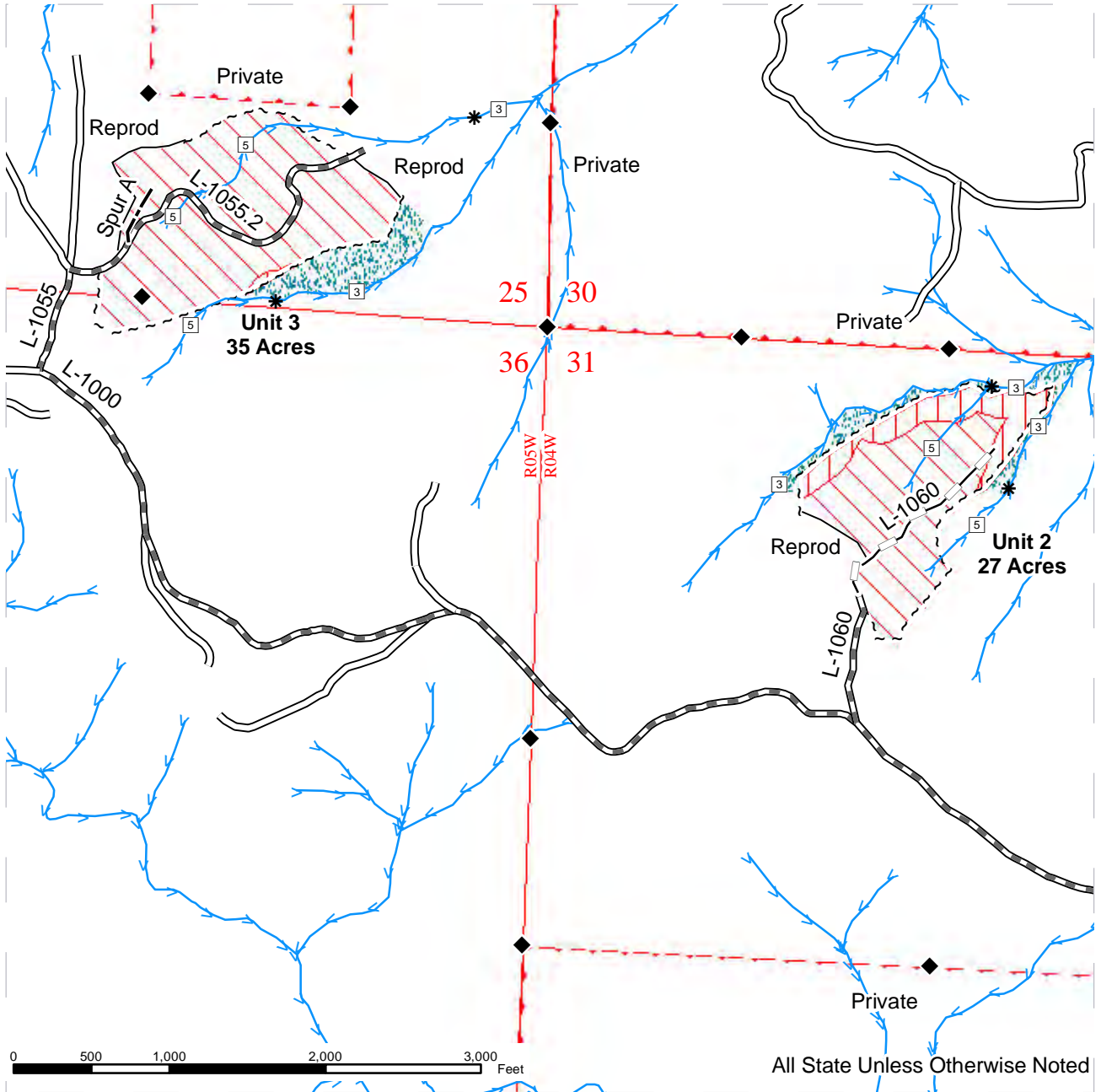
All State Unless Otherwise Noted



TIMBER SALE MAP

SALE NAME: TOUPEE THINNING
AGREEMENT#: 30-092576
TOWNSHIP(S): T15R05W, T15R04W
TRUST(S): State Forest Transfer(1), Common School and Indemnity(3)

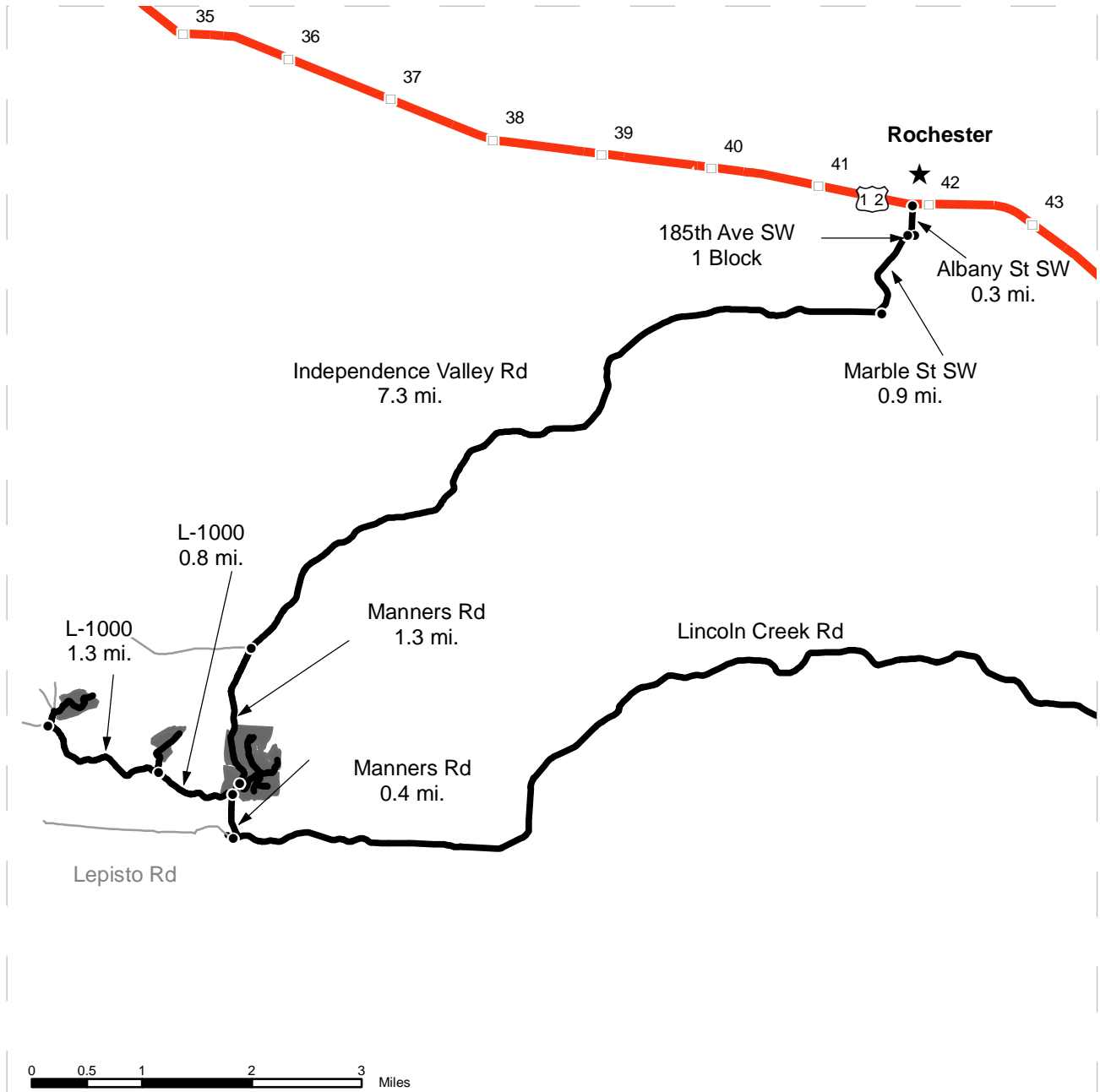
REGION: Pacific Cascade Region
COUNTY(S): LEWIS
ELEVATION RGE: 189-618



DRIVING MAP

SALE NAME: TOUPEE THINNING
AGREEMENT#: 30-092576
TOWNSHIP(S): T15R05W, T15R04W
TRUST(S): State Forest Transfer(1), Common School and Indemnity(3)

REGION: Pacific Cascade Region
COUNTY(S): LEWIS
ELEVATION RGE: 189-618



<ul style="list-style-type: none"> Timber Sale Unit Highways Haul Route Other Route Milepost Markers Distance Indicator 	<p><u>DRIVING DIRECTIONS:</u></p> <p>From Highway 12 at Rochester, turn south onto Albany St SW and follow for 0.3 miles to 185th Ave SW. Turn right onto 185th AVE SW and follow for 1 block to Marble St SW. Turn left onto Marble St SW and follow for 0.9 miles to Independence Valley Rd. Turn right onto Independence Valley Rd and follow for 7.3 miles to Manners Rd. Continue straight onto Manners Rd and follow for 1.3 to the L-4000 (gate) and Unit 1. Take the next right onto the L-1000 (gate) and follow for 0.8 miles and another 1.3 miles to the L-1060 (Unit 2) and L-1055 (Unit 3), respectively.</p> <p>Gates can be accessed by PCP1-1 keys.</p>
---	---



TIMBER NOTICE OF SALE

SALE NAME: SHOWJUMPER SORTS

AGREEMENT NO: 30-092775 - 30-092786

AUCTION: November 19, 2015 starting at 10:00 a.m.
Pacific Cascade Region Office, Castle Rock, WA

COUNTY: Lewis

SALE LOCATION: Sale located approximately 7 miles north of Adna.

**PRODUCTS SOLD
AND SALE AREA:**

All timber described below, except leave trees bounded by yellow "Leave Tree Area" tags and pink flagging and individual leave trees marked with blue paint bounded by the following: white "Timber Sale Boundary" in Unit 1; white "Timber Sale Boundary" and the D-1500 in Unit 2; white "Timber Sale Boundary" tags, reprod and the D-1500 in Unit 3; orange "Right-of-Way Boundary" tags in Unit 4. meeting the specifications described below; on parts of Sections 11, 12, 13, and 14 all in Township 14 North, Range 4 West W.M., containing 136 acres, more or less.

MINIMUM BID AND ESTIMATED LOG VOLUMES:

Agreement #	Sort #	Species and Sort Specifications	Average Log Length	Estimated Volume		Tons Per MBF	Minimum Bid Delivered Prices		Total Appraised Value	Bid Deposit
				Mbf	Tons		\$/mbf	\$/Ton		
30-092775	1	DF 5"-7" dib		225	1800	8		\$60.00	\$108,000.00	\$10,800.00
30-092776	2	DF 8"-11" dib	28'	439	2985	6.8	\$550.00		\$241,450.00	\$24,145.00
30-092777	3	DF 12"-19" dib	28'	1142	5710	5	\$550.00		\$628,100.00	\$62,810.00
30-092778	4	DF 20"+ dib	28'	1069	5131	4.8	\$500.00		\$534,500.00	\$53,450.00
30-092779	5	DF HQB+ 8"-15" dib	28'	809	4207	5.2	\$575.00		\$465,175.00	\$46,517.50
30-092780	6	DF HQB+ 16"+ dib	28'	798	3751	4.7	\$600.00		\$478,800.00	\$47,880.00
30-092781	7	WW 5"+ dib	28'	103	721	7	\$500.00		\$51,500.00	\$5,150.00
30-092782	8	RA 5"+ dib	24'	263	1841	7	\$600.00		\$157,800.00	\$15,780.00
30-092783	9	MA 8"+ dib	24'	73	511	7	\$425.00		\$31,025.00	\$3,102.50
30-092784	10	RC 5"+ dib	24'	242	1742	7.2	\$1,200.00		\$290,400.00	\$29,040.00
30-092785	11	Conifer Pulp 2"+ dib		69	1035	15		\$30.00	\$31,050.00	\$3,105.00
30-092786	12	HDWD Pulp 2"+ dib		110	1650	15		\$30.00	\$49,500.00	\$4,950.00

Totals: **5342 31084 \$3,067,300.00**

CERTIFICATION: This sale is certified under the Sustainable Forestry Initiative® program Standard (cert no: BV-SFIS-US09000572)

BID METHOD: Sealed Bids **UNIT OF MEASURE:** MBF Scale/Tonnage Scale

EXPIRATION DATE: June 30, 2016 **ALLOCATION:** Export Restricted

PAYMENT SECURITY: To be determined by the State as described in Clause P-045.2 of the Purchaser's Contract.

TIMBER NOTICE OF SALE

BIDDING

PROCEDURES:

A separate sealed bid and envelope must be submitted for each log sort. Prospective Purchasers may bid on any or all log sorts. On the day of sale the Purchaser must bring their bid deposit up to 10% of their total bid price. Complete bidding procedures and auction information may be obtained from the Pacific Cascade Region Office in Castle Rock WA. Phone number (360)577-2025.

TIMBER EXCISE

TAX:

Purchaser must pay the forest excise taxes associated with the log sorts delivered to them. The tax rate for this sale is 4.2 %. Taxable Stumpage = Total Delivered Value – (Harvest Cost + Estimated Haul Cost + ARRF). For more information contact the Department of Revenue, Forest Tax Section at 1-800-548-8829.

Use the following rates for estimating taxable stumpage:

Harvest Cost = \$TBD per MBF for Sorts 2, 3, 4, 5, 6, 7, 8, 9 and 10, \$10.00 per Ton for Sorts 11 and 12 and \$12.00 per Ton for Sort 1.

Hauling Services Payment Rate per Ton
= (Base Rate + Mileage Rate) x (Contractor's hauling bid factor)

Base Rate = \$2.35 per ton

Mileage Rate = ((\$0.16 x C miles) + (\$0.11 x A miles)) x Fuel Index Factor

ARRF = \$26.75 per MBF for Sorts 1, 2, 3, 4, 5, 6, 7, 8, 9, 10, 11 and 12.

Note: To calculate AARF rates per ton use the tons\mbf conversion factor in the table above.

CONFIRMATION:

Each sort is subject to confirmation following auction. Sorts will not be confirmed until at least 10 days after auction. Final contract award is contingent upon the State's haul cost analysis. Actual haul route may vary and is subject to change at the State's discretion.

SPECIAL REMARKS:

The successful Purchaser(s) will be required to purchase logs from the sale area upon delivery to their location specified in the bid submitted. Logs will be delivered to the Purchaser's delivery location by the State's contract harvester. Purchaser is responsible for weighing and scaling costs. All tonnage loads will be weighed and all mbf loads will be scaled at State approved locations. The State reserves the right to determine where logs are authorized to be scaled and weighed.

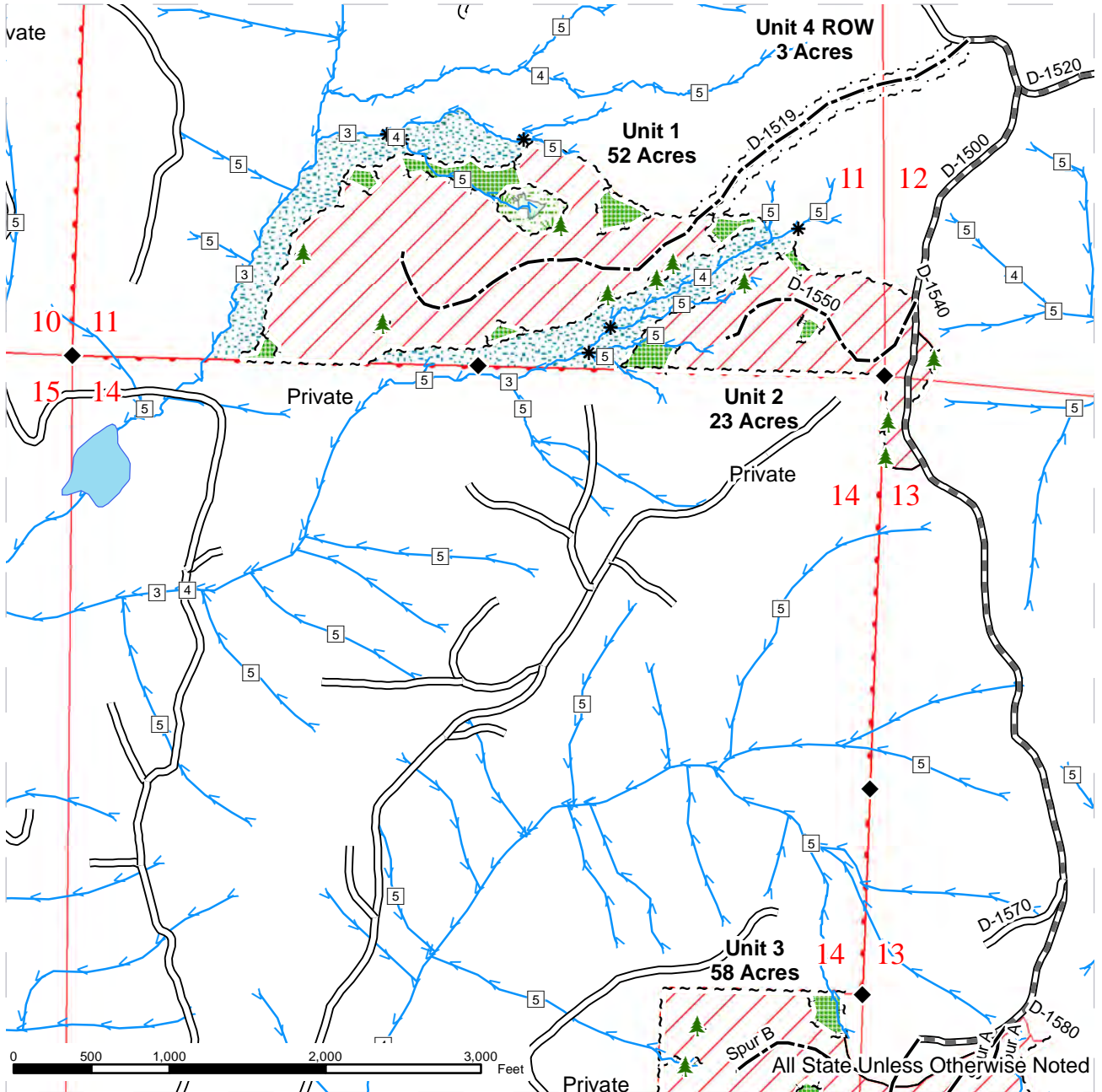
For more information regarding this log sort sale visit our web site:

<http://www.dnr.wa.gov/BusinessPermits/Topics/AppraisalPackets/Pages/Home.aspx>. If you have questions call Dave Sund at the Pacific Cascade Region Office at (360)880-5802 or Steve Tietzel at the Product Sales and Leasing Division Office in Olympia at (360)902-1741.

TIMBER SALE MAP

SALE NAME: SHOWJUMPER SORTS
AGREEMENT#: 30-092774
TOWNSHIP(S): T14R04W
TRUST(S): State Forest Transfer(1), Common School and Indemnity(3), Capitol Grant(7)

REGION: Pacific Cascade Region
COUNTY(S): LEWIS
ELEVATION RGE: 305-736

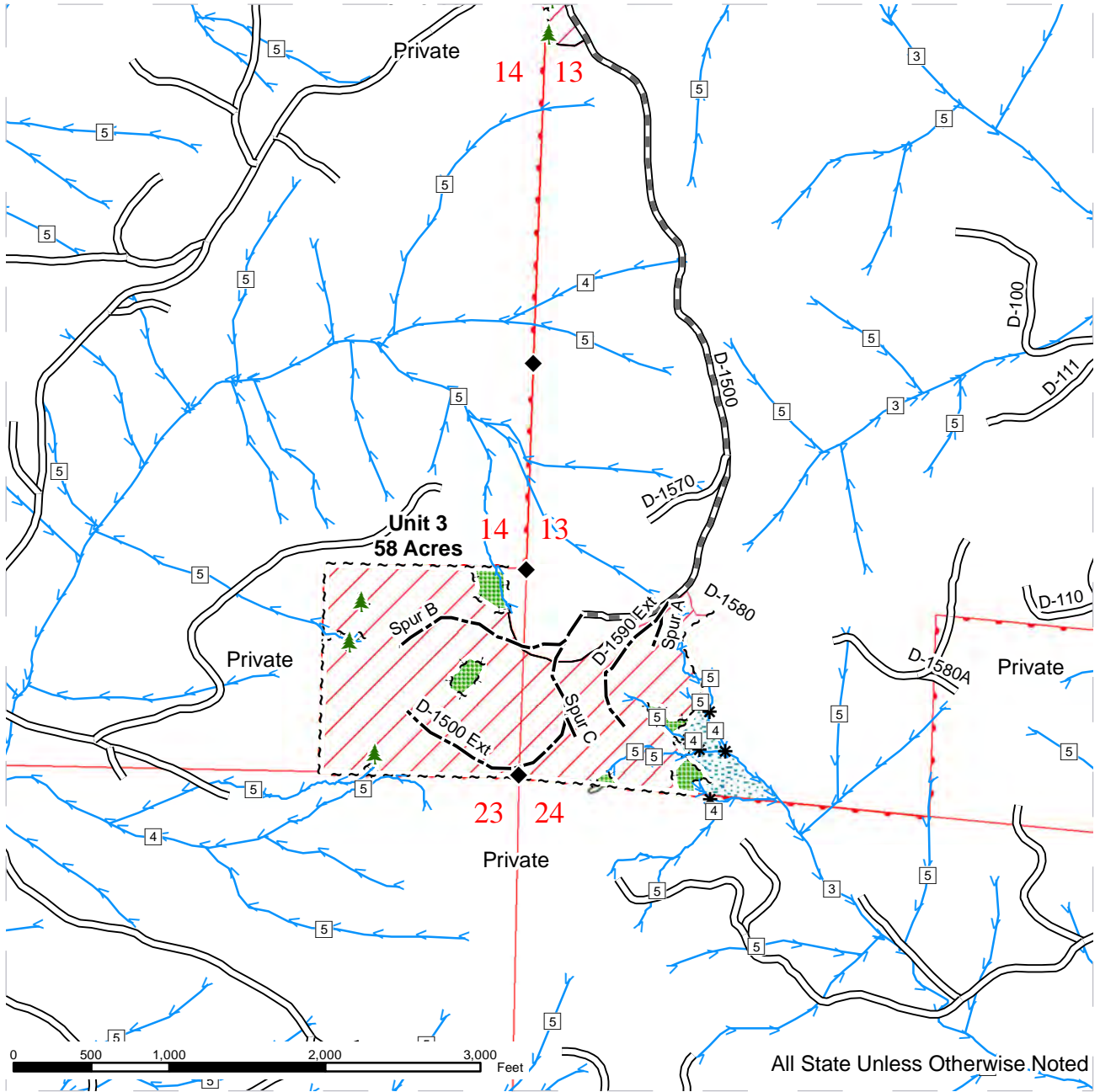


Variable Retention Harvest	Right of Way Tags	Streams
Leave Tree Area	Reprod	Stream Type
Riparian Mgt Zone	Existing Roads	Stream Type Break
Wetland Mgt Zone	Required Pre-Haul Maintenance	< 1/4 Acre Leave Tree Area
Forested Wetland	Optional Construction	Gate (PCP 1-1)
Sale Boundary Tags		Monumented Corners
Leave Tree Tags		

TIMBER SALE MAP

SALE NAME: SHOWJUMPER SORTS
AGREEMENT#: 30-092774
TOWNSHIP(S): T14R04W
TRUST(S): State Forest Transfer(1), Common School and Indemnity(3), Capitol Grant(7)

REGION: Pacific Cascade Region
COUNTY(S): LEWIS
ELEVATION RGE: 305-736



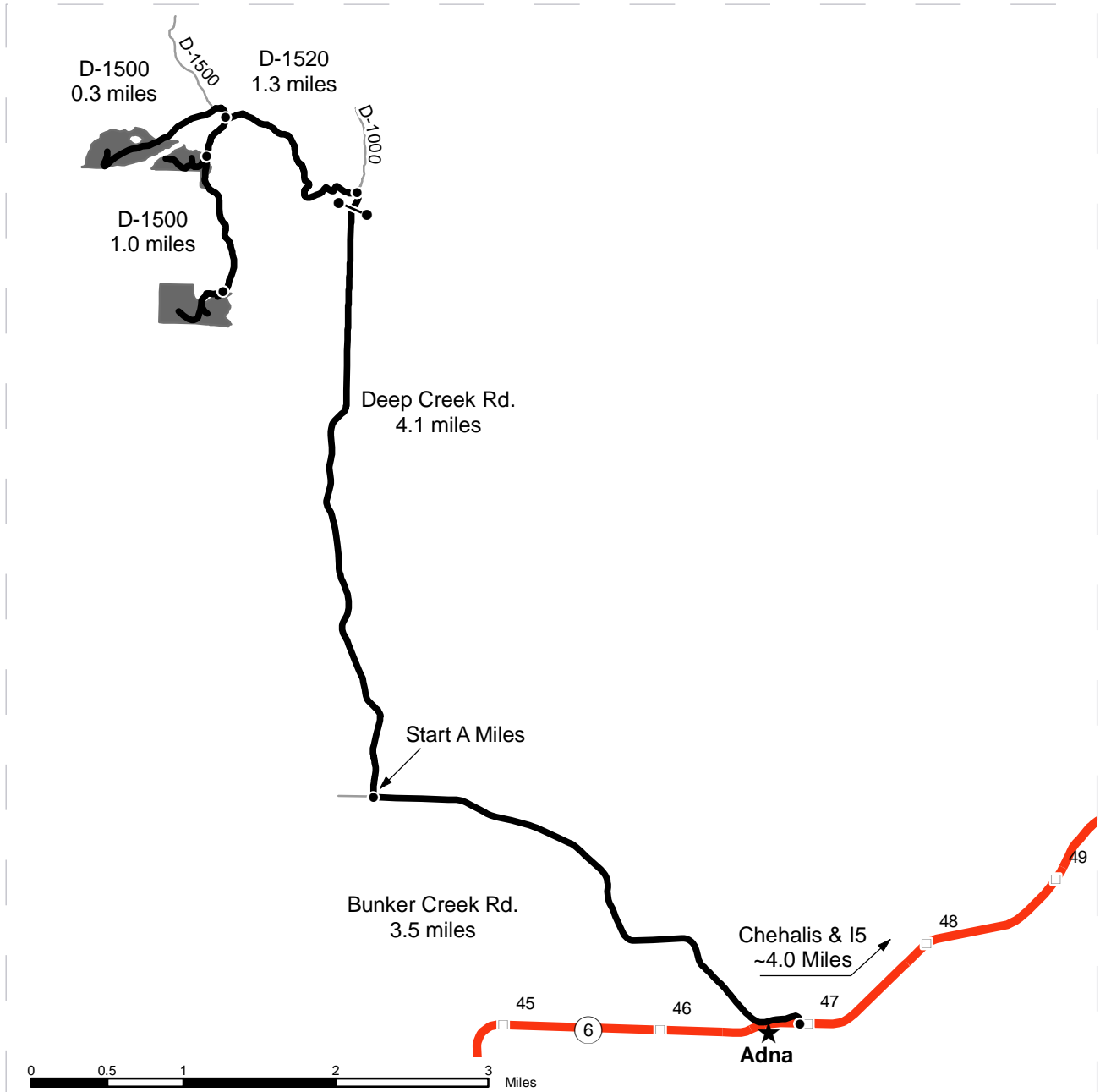
Variable Retention Harvest	Right of Way Tags	Streams
Leave Tree Area	Reprod	Stream Type
Riparian Mgt Zone	Existing Roads	Stream Type Break
Wetland Mgt Zone	Required Pre-Haul Maintenance	< 1/4 Acre Leave Tree Area
Forested Wetland	Optional Construction	Gate (PCP 1-1)
Sale Boundary Tags		Monumented Corners
Leave Tree Tags		



DRIVING MAP

SALE NAME: SHOWJUMPER SORTS
 AGREEMENT#: 30-092774
 TOWNSHIP(S): T14R04W
 TRUST(S): State Forest Transfer(1), Common School and Indemnity(3), Capitol Grant(7)

REGION: Pacific Cascade Region
 COUNTY(S): LEWIS
 ELEVATION RGE: 305-736



	Timber Sale Unit
	Highways
	Haul Route
	Other Route
	Distance Indicator
	Milepost Markers

DRIVING DIRECTIONS:

From I-5, head west on State highway 6 (exit 77) for approximately 4 miles. After milepost 47, turn right onto Bunker Creek Road and travel for about 3.5 miles to Deep Creek Road. Turn right (north) onto Deep Creek Road. Travel on Deep Creek Road for 4 miles which turns into the D-1000, go through the gate for about 0.1 miles and turn left onto the D-1520. Continue on the D-1520 for 1.3 miles and turn left onto the D-1500. Follow the D-1500 for 0.3 miles and Unit 1 and 2 will be on your right. Follow the D-1500 for 1.0 mile and Unit 3 will be on your left.



TIMBER NOTICE OF SALE

SALE NAME: DOUGLAS MOUNTAIN

AGREEMENT NO: 30-092235

AUCTION: November 17, 2015 starting at 10:00 a.m.,
Northeast Region Office, Colville, WA

COUNTY: Okanogan

SALE LOCATION: Sale located approximately 5 miles south of Loomis, WA

**PRODUCTS SOLD
AND SALE AREA:**

All green conifer species excluding ponderosa pine, 7 inches and greater in diameter at breast height, not banded with blue paint in Units 1, 2 and 3 bounded by white timber sale boundary tags; and all right of way timber banded with orange paint on part(s) of Sections 26, 27 and 34 all in Township 38 North, Range 25 East, W.M., containing 158 acres, more or less.

CERTIFICATION: This sale is certified under the Sustainable Forestry Initiative® program Standard (cert no: BV-SFIS-US09000572)

ESTIMATED SALE VOLUMES AND QUALITY:

Species	Avg Ring DBH Count	Total MBF	MBF by Grade									
			P	SM	1S	2S	3S	4S	5S	6S	UT	
Douglas fir	13.7	1,164				237	644	241				42
Larch	12.7	44					32	11				1
Sale Total		1,208										

MINIMUM BID: \$123,000.00

BID METHOD: Sealed Bids

**PERFORMANCE
SECURITY:**

\$24,600.00

SALE TYPE: Lump Sum

EXPIRATION DATE: October 31, 2017

ALLOCATION: Export Restricted

BID DEPOSIT: \$12,300.00 or Bid Bond. Said deposit shall constitute an opening bid at the appraised price.

HARVEST METHOD: Rubber tired skidder and Track skidder. Falling and Yarding will not be permitted from March 15 to June 1 unless authorized in writing by the Contract Administrator due to spring breakup.

ROADS: 30.80 stations of required reconstruction. 27.45 stations of required abandonment. Road construction will not be permitted from November 15 to May 1 unless authorized in writing by the Contract Administrator due to spring breakup and frozen conditions. The hauling of forest products will not be permitted from March 15 to June 1 unless authorized in writing by the Contract Administrator due to spring breakup

ACREAGE DETERMINATION

CRUISE METHOD: Acreage determined using GPS methods. Acreage shown above is net harvest acres in harvest units. All species: 7.0 - 17.5 dbh has minimum top of 4.6 inch dib. All species 17.6 inch and greater dbh measure height to 40% of dob at 16 feet or a 6 inch top whichever is greater. Utility wood: comprised of non-board foot volume and volume below the minimum top diameter of 5.0 inches or 40% of dob at 16 feet to a minimum of a 2.6 inch top.



TIMBER NOTICE OF SALE

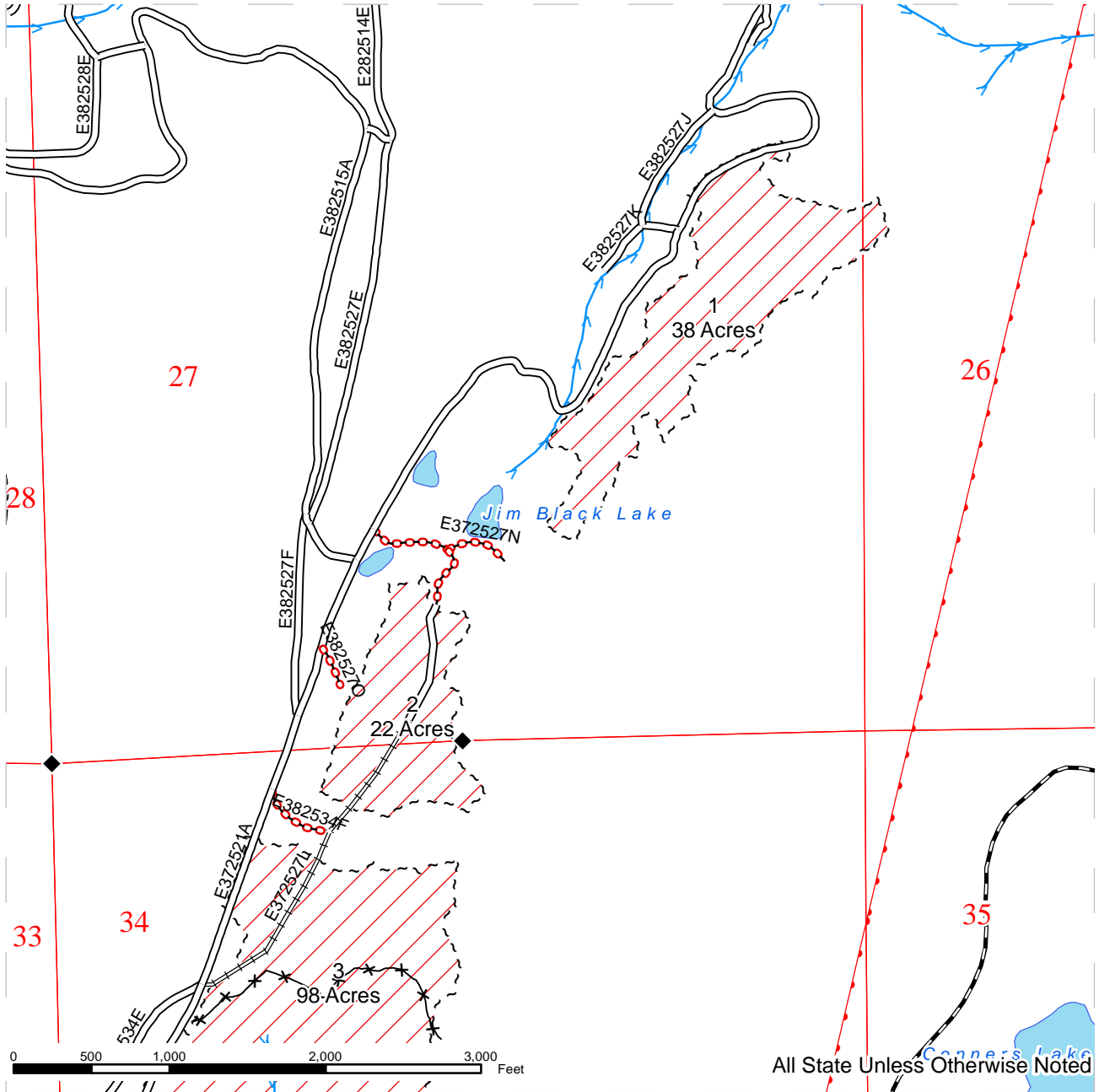
FEES: \$21,442.00 is due on day of sale. \$9.00 per MBF is due upon removal. These are in addition to the bid price.

SPECIAL REMARKS: There is a small percentage (2-4%) of adverse skidding throughout the sale area. Some hand falling may be necessary in rocky areas.

TIMBER SALE MAP

SALE NAME: DOUGLAS MTN
AGREEMENT#: 30-092235
TOWNSHIP(S): T38R25E
TRUST(S): Common School and Indemnity(3)

REGION: Northeast Region
COUNTY(S): OKANOGAN
ELEVATION RGE: 2863-3487



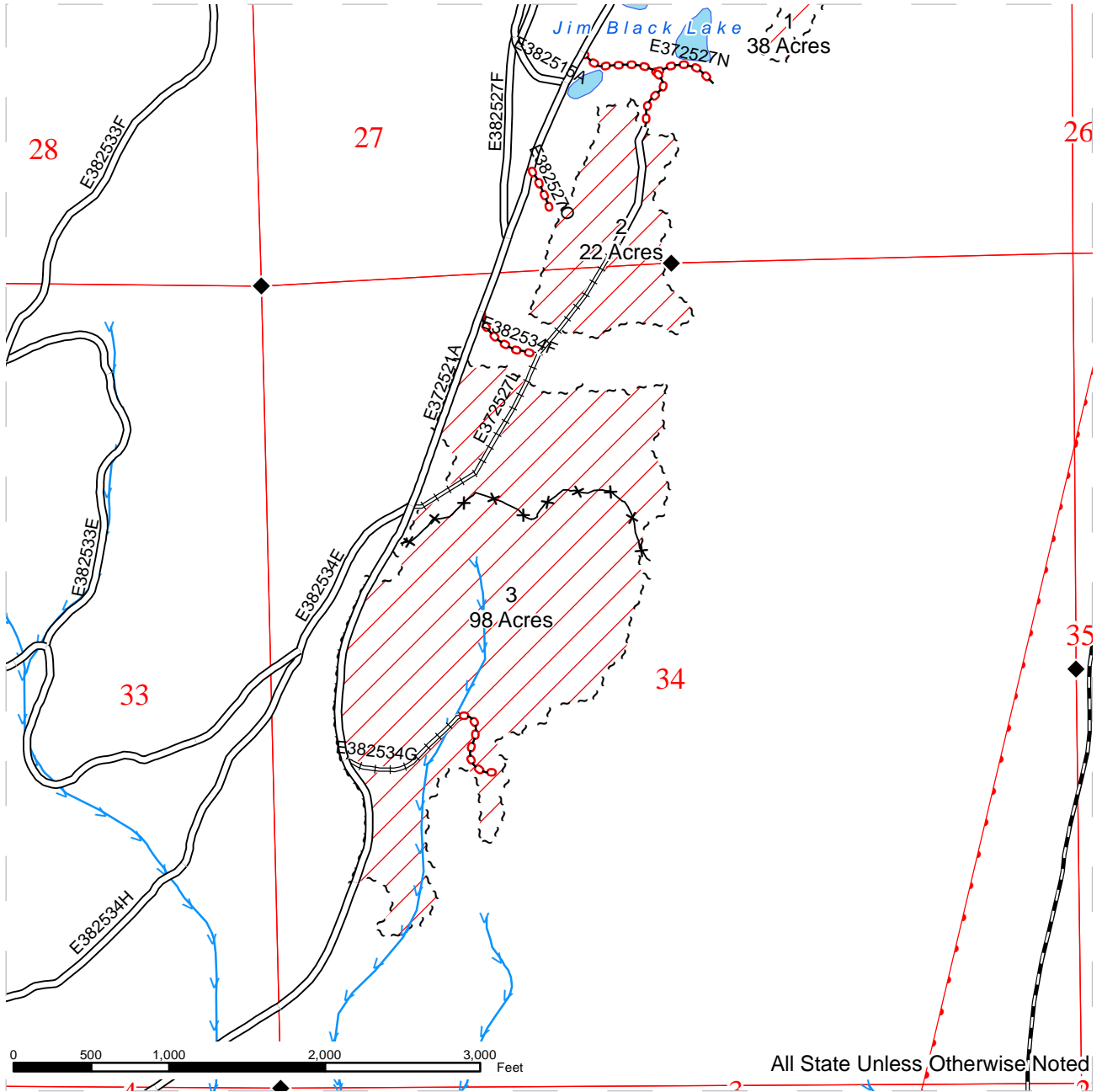
--- Sale Boundary Tags	— Highway	—> Streams
▨ Ground Skidding	— County Road	◆ Monumented Corners
	— Existing Road	×× Fence
	— Required Reconstruction	
	○-○ Abandon	



TIMBER SALE MAP

SALE NAME: DOUGLAS MTN
AGREEMENT#: 30-092235
TOWNSHIP(S): T38R25E
TRUST(S): Common School and Indemnity(3)

REGION: Northeast Region
COUNTY(S): OKANOGAN
ELEVATION RGE: 2863-3487

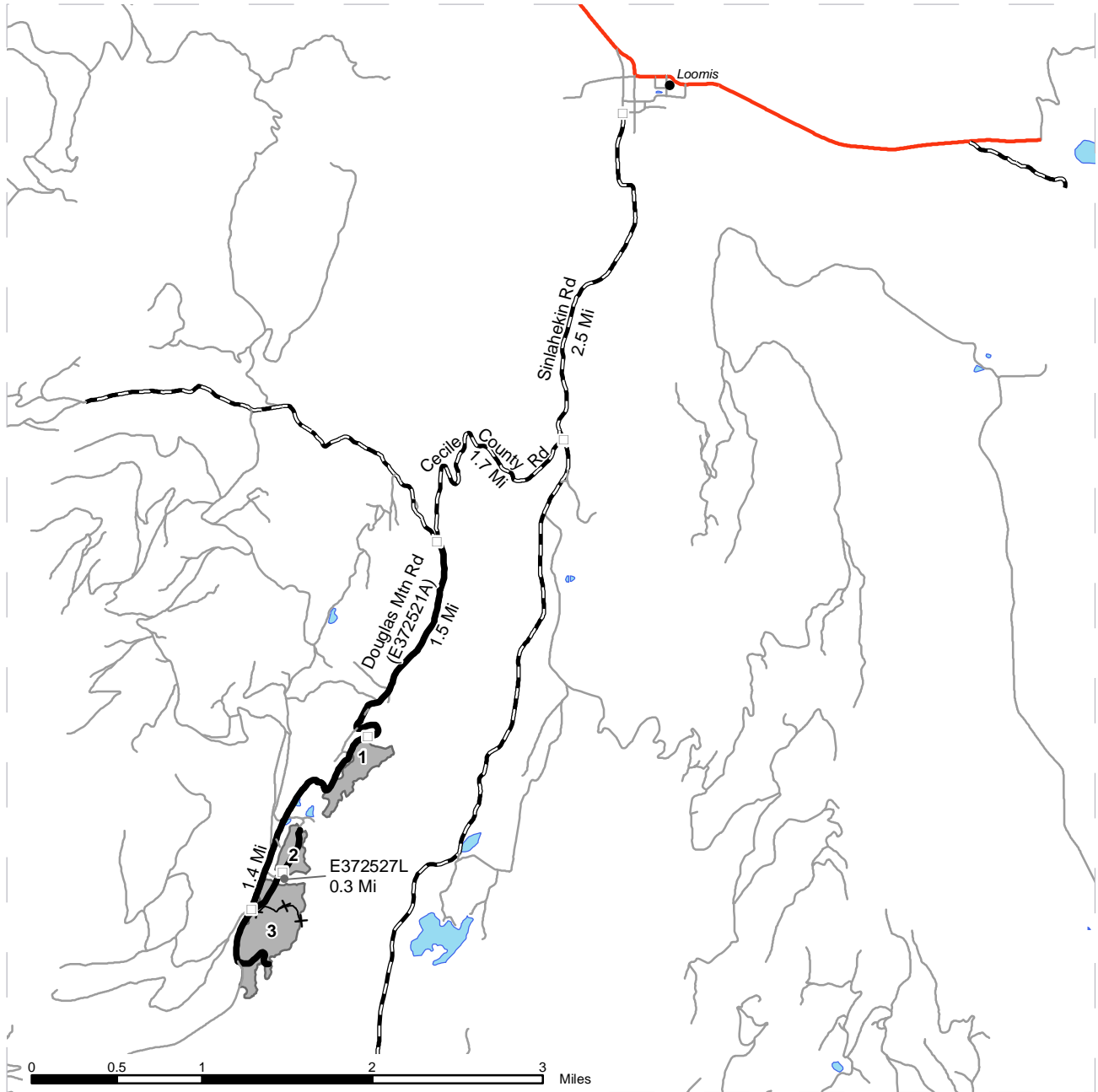


--- Sale Boundary Tags	— Highway	→ Streams
▨ Ground Skidding	— County Road	◆ Monumented Corners
	— Existing Road	×× Fence
	— Required Reconstruction	
	— Abandon	

DRIVING MAP

SALE NAME: DOUGLAS MTN
AGREEMENT#: 30-092235
TOWNSHIP(S): T38R25E
TRUST(S): Common School and Indemnity(3)

REGION: Northeast Region
COUNTY(S): OKANOGAN
ELEVATION RGE: 2863-3487



<ul style="list-style-type: none"> Timber Sale Unit County Road Haul Route Highway Other Route Milepost Markers 	<p><u>DRIVING DIRECTIONS:</u></p> <p>From Loomis, WA: Travel south on the Sinlahekin County Road for 2.5 miles then turn west on Cecile County Road. Travel for 1.7 miles and turn south on Douglas Mtn Road (E372521A). Continue on this road for approximately 1.5 miles to reach Unit 1. To access Unit 3 continue an additional 1.4 miles and turn east on E372527L. To access Unit 2 travel north on E372527L for 0.3 miles</p>
---	---



TIMBER NOTICE OF SALE

SALE NAME: VON TRAP

AGREEMENT NO: 30-092186

AUCTION: November 19, 2015 starting at 10:00 a.m., **COUNTY:** Pacific
Pacific Cascade Region Office, Castle Rock, WA

SALE LOCATION: Sale located approximately 6 miles Southwest of Menlo

**PRODUCTS SOLD
AND SALE AREA:**

All timber, except leave trees banded with a single ring of blue paint, leave trees tagged with yellow "Leave Tree Area" tags, bounded by: White "Timber Sale Boundary" tags with Pink Flagging, reprod, the M-Line, M-4200, M-4210, M-4220, and P-Line roads in Unit 1; White "Timber Sale Boundary" tags with Pink Flagging, reprod, and the M-1500 road in Unit 2; White "Timber Sale Boundary" tags with Pink Flagging, reprod and the Stout P-line road in Unit 3; on part(s) of Sections 5 all in Township 12 North, Range 8 West, Sections 32 and 33 all in Township 13 North, Range 8 West, W.M., containing 164 acres, more or less.

CERTIFICATION: This sale is certified under the Sustainable Forestry Initiative® program Standard (cert no: BV-SFIS-US09000572)

ESTIMATED SALE VOLUMES AND QUALITY:

Species	Avg DBH	Ring Count	Total MBF	MBF by Grade								
				1P	2P	3P	SM	1S	2S	3S	4S	UT
Hemlock	15	6	5,880						1,689	3,248	877	67
Douglas fir	14.4	6	562						158	300	97	7
Silver fir	18.3		105						68	30	5	2
Red alder	11		45							16	28	1
Red cedar	12.3		6								6	
Spruce	28	6	5						4	1		
Sale Total			6,603									

MINIMUM BID: \$1,115,000.00 **BID METHOD:** Sealed Bids

PERFORMANCE SECURITY: \$100,000.00 **SALE TYPE:** Lump Sum

EXPIRATION DATE: October 31, 2017 **ALLOCATION:** Export Restricted

BID DEPOSIT: \$111,500.00 or Bid Bond. Said deposit shall constitute an opening bid at the appraised price.

HARVEST METHOD: Ground based equipment and Cable. 90% uphill cable, and 10% ground based harvesting. Ground based equipment is limited to 40% slopes and shall only operate during dry soil conditions. No more than 5 trips per shovel road may occur.

ROADS: 40.16 stations of required construction. 25.30 stations of optional reconstruction. 578.00 stations of required pre-haul maintenance. 9.17 stations of full bench construction is required on the M-4300 road. Rock for construction, reconstruction, and pre-haul maintenance under this contract may be obtained from the B-1321 Pit and or B-1321 stockpile located in Section 30, Township 13 North, Range 08 West, W.M., and the Stout Quarry located in Section 33, Township 13 North, Range 08 West, W.M., at no charge to the Purchaser. Rock used in accordance with quantities on the ROCK LIST may also be obtained from any commercial source at the Purchaser's expense and subject to approval

TIMBER NOTICE OF SALE

in writing by the Contract Administrator before their use. Road construction will not be permitted from October 1 to April 30 unless authorized in writing by the Contract Administrator.

ACREAGE DETERMINATION

CRUISE METHOD: The sale acres were determined by GPS. The sale area was cruised using a variable plot cruise method.

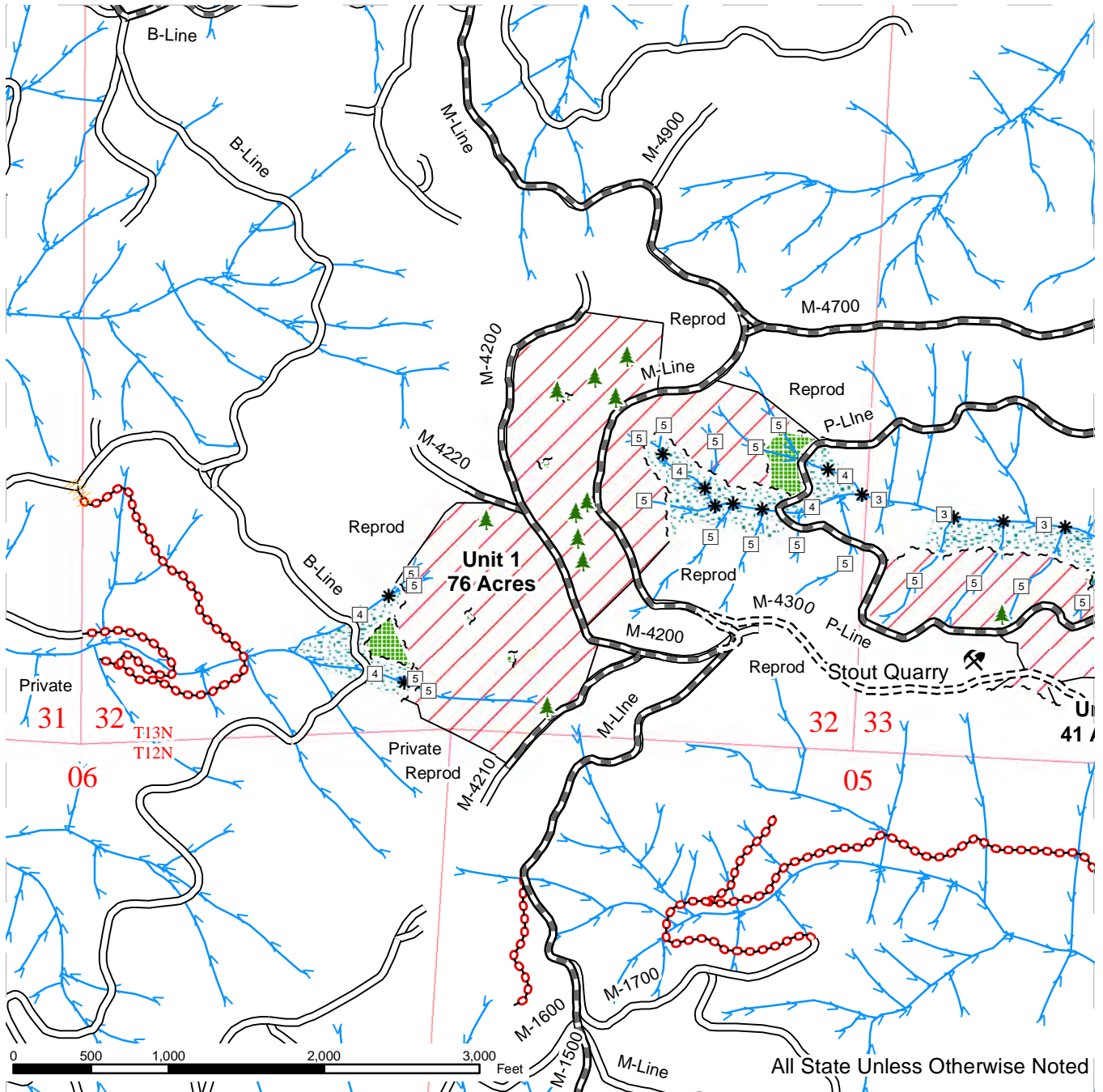
FEES: \$117,204.00 is due on day of sale. \$9.00 per MBF is due upon removal. These are in addition to the bid price.

SPECIAL REMARKS: This sale has approximately 31 MBF of High Quality 2 Saw Douglas-fir, 57 MBF of High Quality 3 Saw Douglas-fir, 309 MBF of High Quality 2 Saw western hemlock, 630 MBF of High Quality 3 Saw western hemlock; see cruise for further details.

TIMBER SALE MAP

SALE NAME: VON TRAP
AGREEMENT#: 30-092186
TOWNSHIP(S): T13R08W, T12R08W
TRUST(S): Common School and Indemnity(3), University - Transferred(5)

REGION: Pacific Cascade Region
COUNTY(S): PACIFIC
ELEVATION RGE: 910-1816

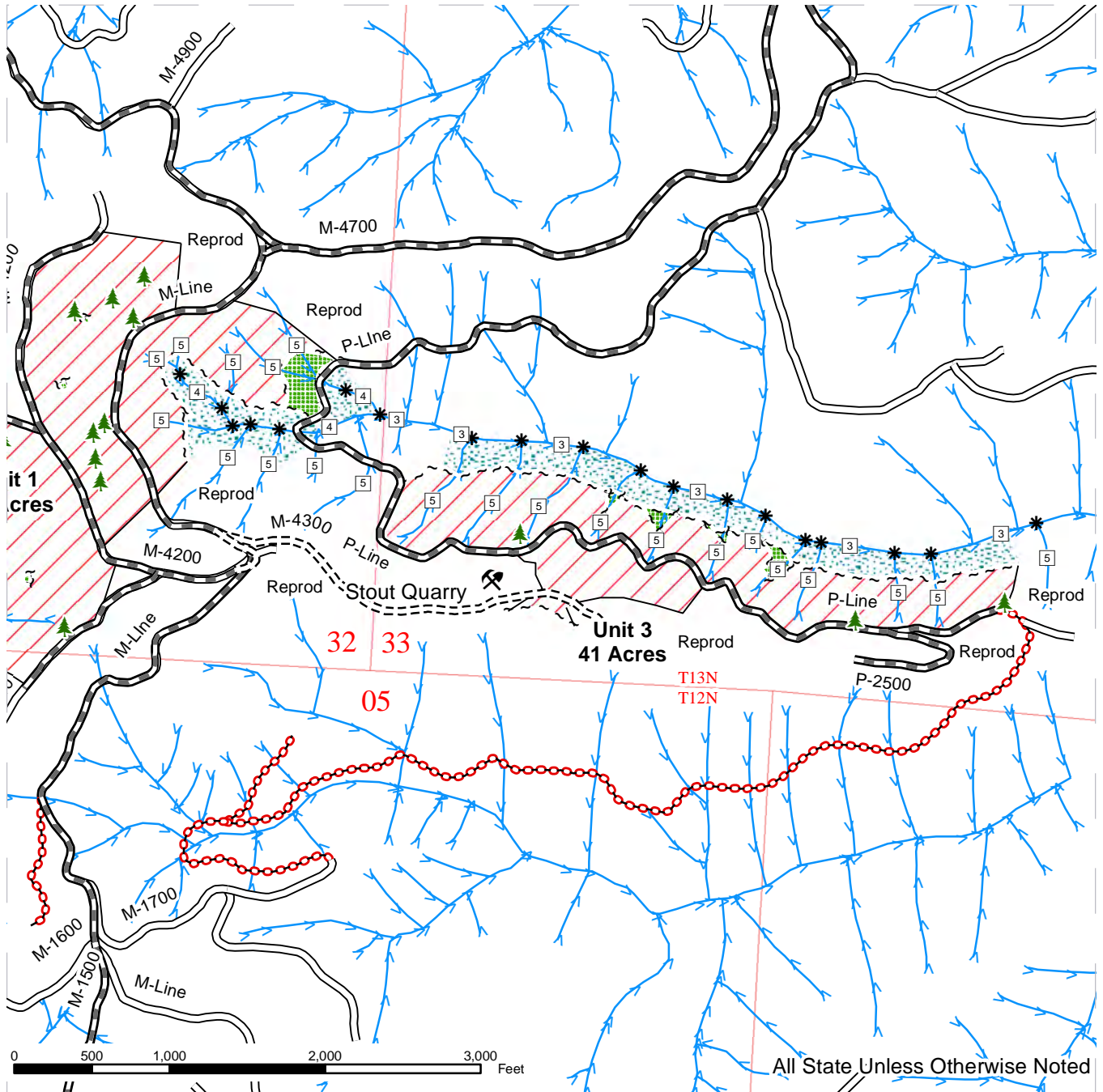


Sale Area	Existing Road	Streams
Leave Tree Area	Required Pre-haul Maintenance	Stream Type
Riparian Mgt Zone	Required Construction	Stream Type Break
Timber Sale Tags	Optional Reconstruction	Leave Trees
Leave Tree Tags	Old Grade	Existing Rock Pit

TIMBER SALE MAP

SALE NAME: VON TRAP
AGREEMENT#: 30-092186
TOWNSHIP(S): T13R08W, T12R08W
TRUST(S): Common School and Indemnity(3), University - Transferred(5)

REGION: Pacific Cascade Region
COUNTY(S): PACIFIC
ELEVATION RGE: 910-1816



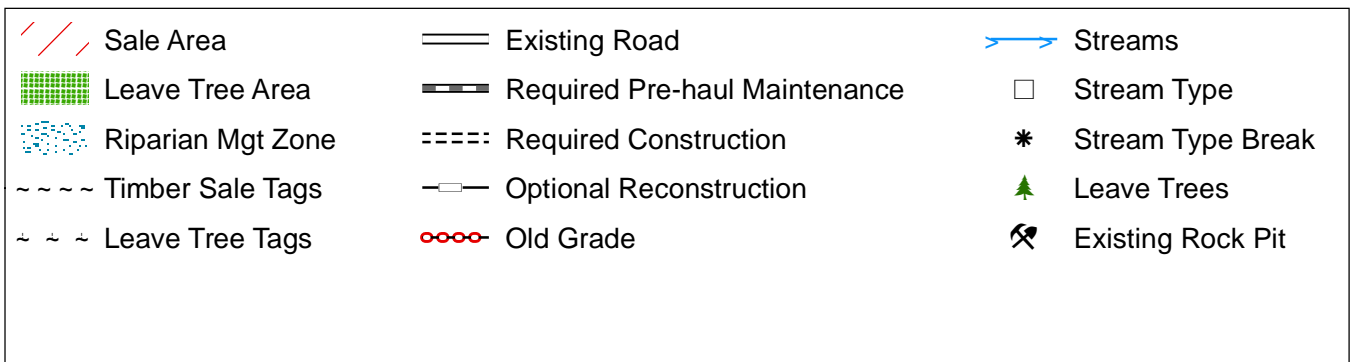
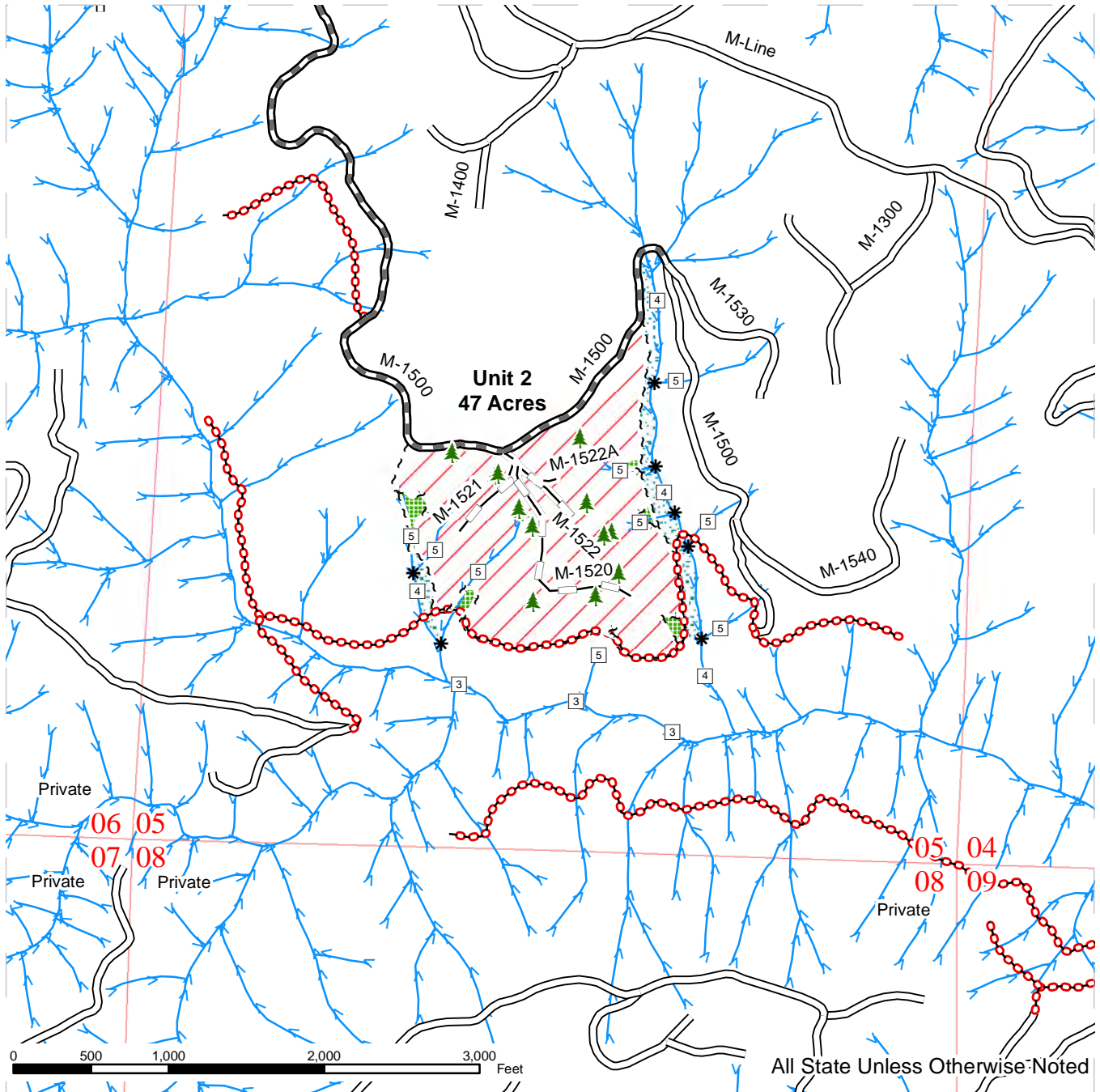
Sale Area	Existing Road	Streams
Leave Tree Area	Required Pre-haul Maintenance	Stream Type
Riparian Mgt Zone	Required Construction	Stream Type Break
Timber Sale Tags	Optional Reconstruction	Leave Trees
Leave Tree Tags	Old Grade	Existing Rock Pit



TIMBER SALE MAP

SALE NAME: VON TRAP
AGREEMENT#: 30-092186
TOWNSHIP(S): T13R08W, T12R08W
TRUST(S): Common School and Indemnity(3), University - Transferred(5)

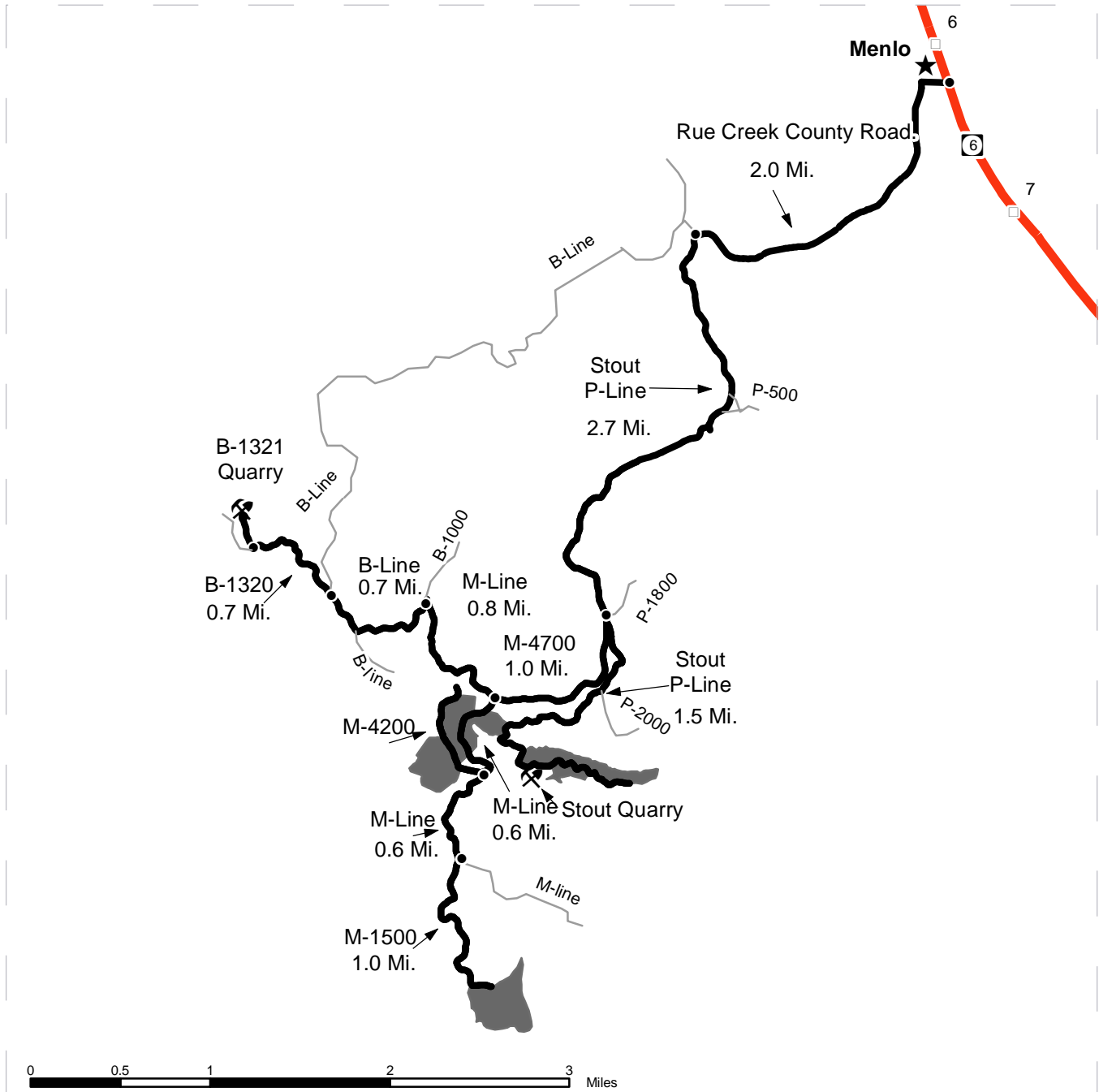
REGION: Pacific Cascade Region
COUNTY(S): PACIFIC
ELEVATION RGE: 910-1816



DRIVING MAP

SALE NAME: VON TRAP
AGREEMENT#: 30-092186
TOWNSHIP(S): T13R08W, T12R08W
TRUST(S): Common School and Indemnity(3), University - Transferred(5)

REGION: Pacific Cascade Region
COUNTY(S): PACIFIC
ELEVATION RGE: 910-1816



- Timber Sale Unit
- Highways
- Haul Route
- Other Route
- Milepost Markers
- Distance Indicator

DRIVING DIRECTIONS:

From State Route 6 in Town of Menlo.
 Turn west on Rue Creek County Road and continue 2 miles.
 Turn left (south) on Stout P-line and continue 2.7 miles.

Unit 1: At 5 way junction continue right (southwest) on M-4700 for 1.0 mile.
 At shoofly stay left (south) on M-Line for 0.1 miles to Unit 1.

Unit 2: From Unit 1 continue on the M-Line for 1.2 Miles to M-1500.
 Turn right (south) on M-1500 for 1.0 mile to Unit 2.

Unit 3: From 5 way junction continue straight on Stout P-line for 1.5 miles to Unit 3.

The B-1321 Quarry is approximatly 2.5 miles west of Unit 1.
 The Stout Qurary is located near Unit 3.



TIMBER NOTICE OF SALE

SALE NAME: JADE

AGREEMENT NO: 30-092688

AUCTION: November 19, 2015 starting at 10:00 a.m., **COUNTY:** Pacific
Pacific Cascade Region Office, Castle Rock, WA

SALE LOCATION: Sale located approximately 10 miles Southeast of Raymond

**PRODUCTS SOLD
AND SALE AREA:**

All timber, except trees marked with a blue painted ring or bound by yellow "Leave Tree Area" tags, and all down timber existing 5 years prior to the day of sale, bounded by; white "Timber Sale Boundary" tags, pink flagging and pasture in Unit 1; White "Timber Sale Boundary" tags, pink flagging and pasture in Unit 2; Orange "Right of Way Boundary" tags and orange flagging in Unit 3; Orange "Right of Way Boundary" tags and orange flagging in Unit 4. on part(s) of Sections 18, 19 and 20 all in Township 13 North, Range 7 West, W.M., containing 161 acres, more or less.

CERTIFICATION: This sale is certified under the Sustainable Forestry Initiative® program Standard (cert no: BV-SFIS-US09000572)

ESTIMATED SALE VOLUMES AND QUALITY:

Species	Avg Ring DBH	Ring Count	Total MBF	MBF by Grade								
				1P	2P	3P	SM	1S	2S	3S	4S	UT
Douglas fir	18.8	7	2,756						1,650	783	245	76
Red alder	14.2		1,227					28	211	327	576	84
Hemlock	16.3		29						23	2	1	3
Red cedar	29.8		27							26	1	
Maple	26.1		10					5	2			3
Spruce	10		3									3
Sale Total			4,052									

MINIMUM BID: \$1,033,000.00 **BID METHOD:** Sealed Bids

PERFORMANCE SECURITY: \$100,000.00 **SALE TYPE:** Lump Sum

EXPIRATION DATE: September 30, 2017 **ALLOCATION:** Export Restricted

BID DEPOSIT: \$103,300.00 or Bid Bond. Said deposit shall constitute an opening bid at the appraised price.

HARVEST METHOD: Cable and Ground based equipment. Harvesting activities are estimated to be approximately 10% cable and 90% ground-based. Ground-based harvesting equipment is restricted to slopes of 40% and less, and restricted during saturated soil conditions. See Clauses H-140 and H-141 for further harvest requirements. Falling and Yarding will not be permitted from October 1 to April 30 unless authorized in writing by the Contract Administrator.

ROADS: 82.63 stations of required construction. 48.64 stations of optional construction. 428.21 stations of required pre-haul maintenance. 13.16 stations of road abandonment. Rock used in accordance with the quantities in the ROCK LIST under this contract may be obtained at no cost to the Purchaser from the P&E Ridge Pit, located in Section 24, Township 13 North, Range 07 West, W.M. Additional rock for this sale may be obtained from any commercial pit at the Purchaser's expense. Rock Sources will be subject to

TIMBER NOTICE OF SALE

written approval by the Contract Administrator before their use. All road work Road construction will not be permitted from October 1 to April 30 unless authorized in writing by the Contract Administrator. The hauling of forest products will not be permitted from October 1 to April 30 unless authorized in writing by the Contract Administrator.

ACREAGE DETERMINATION

CRUISE METHOD: Acreages were determined using GPS. This sale was cruised with a variable plot method.

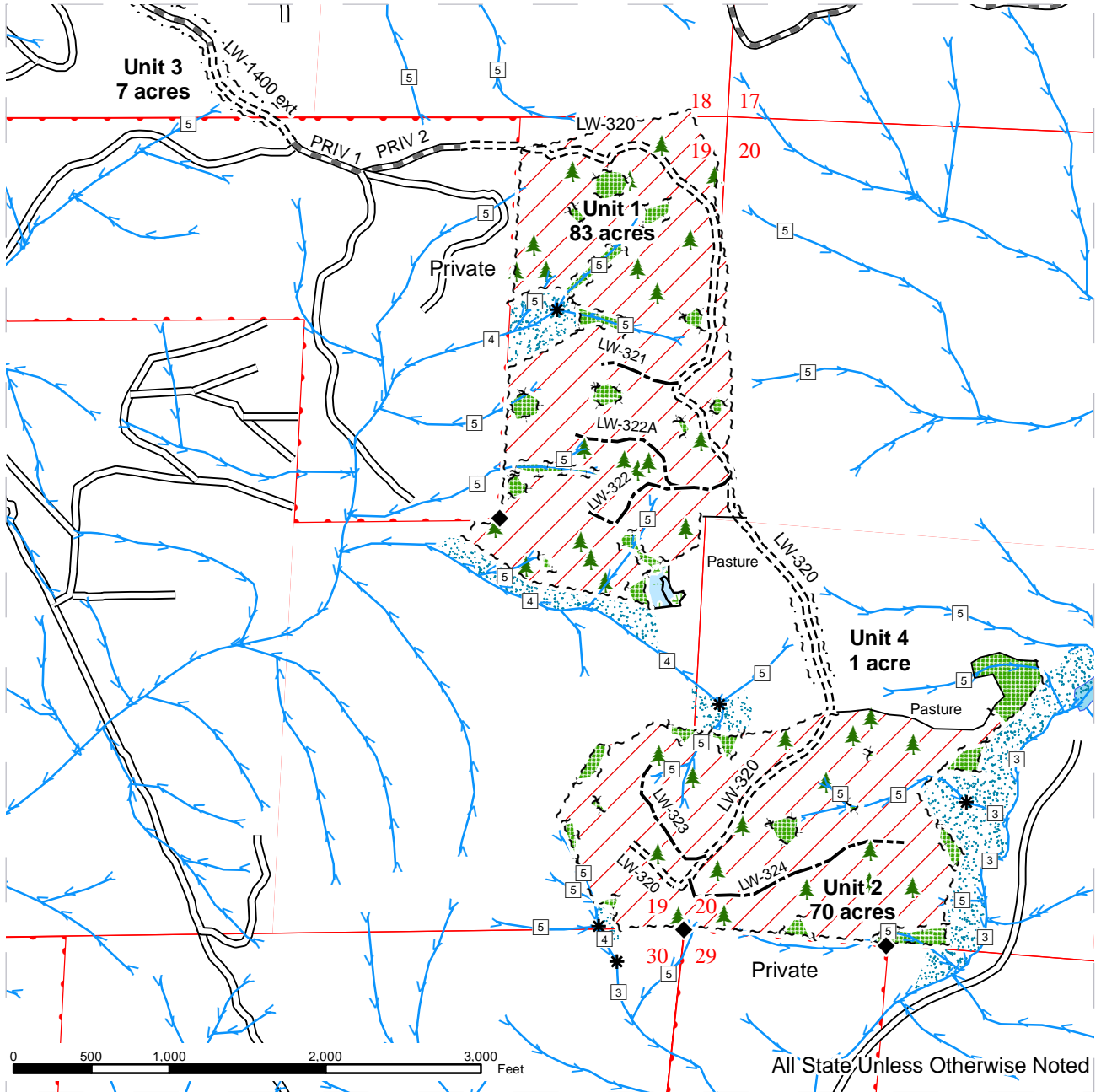
FEES: \$71,923.00 is due on day of sale. \$9.00 per MBF is due upon removal. These are in addition to the bid price.

SPECIAL REMARKS: This sale contains an estimated 658 MBF of higher quality DF 2 Saw and 423 MBF of higher quality 3 Saw logs, derived from the cruise.

TIMBER SALE MAP

SALE NAME: JADE
AGREEMENT#: 30-092688
TOWNSHIP(S): T13R07W
TRUST(S): State Forest Transfer(1), Common School and Indemnity(3)

REGION: Pacific Cascade Region
COUNTY(S): PACIFIC
ELEVATION RGE: 219-649



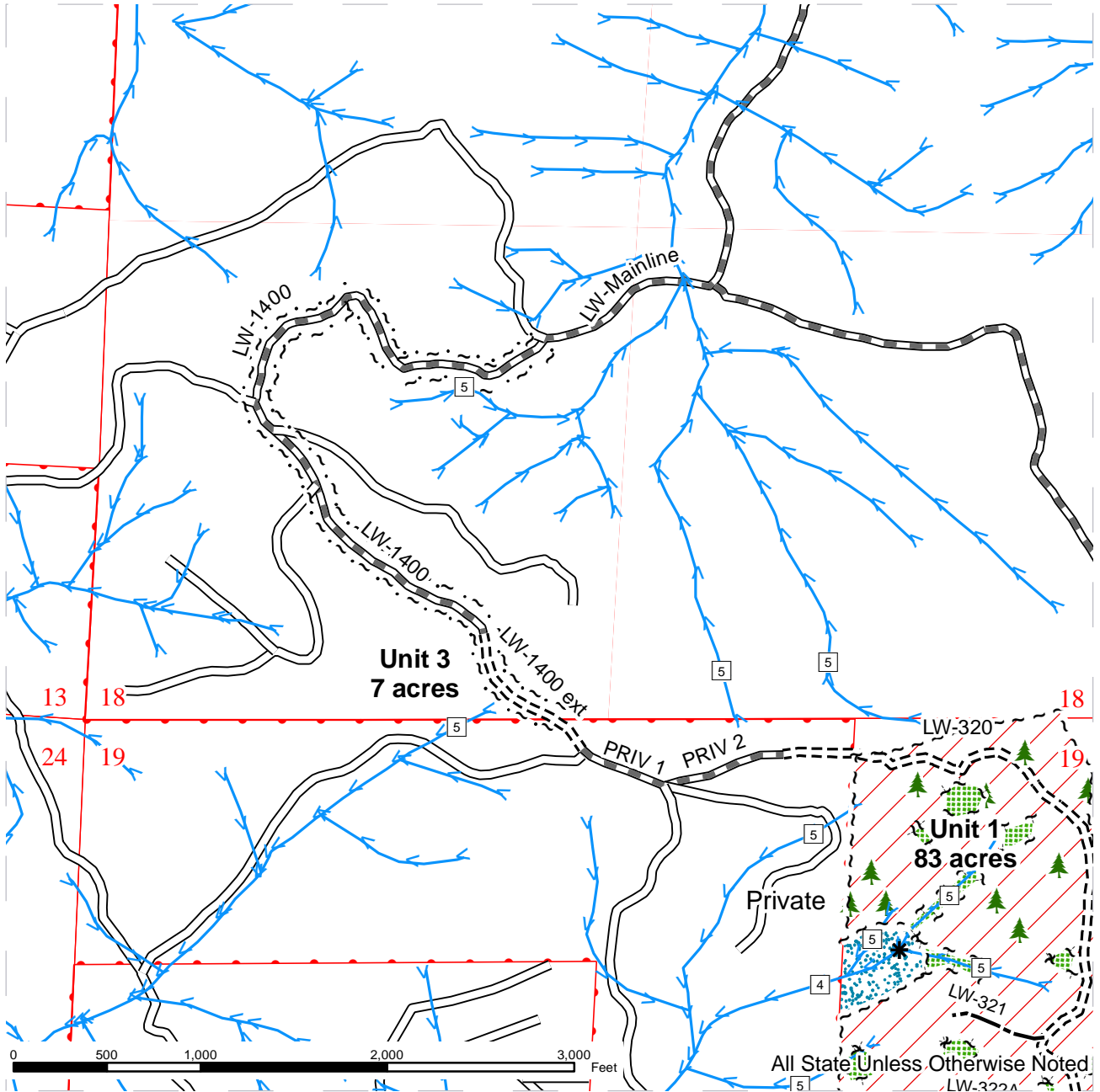
Sale Area	Sale Boundary Tags	Streams
Leave Tree Area	Leave Tree Tags	Stream Type
Riparian Mgt Zone	Right of Way Tags	Stream Type Break
Wetland Mgt Zone	Reprod	Monumented Corner
	Existing Road	Leave Trees
	Required Construction	
	Required Pre-Haul Maintenance	
	Optional Construction	



TIMBER SALE MAP

SALE NAME: JADE
AGREEMENT#: 30-092688
TOWNSHIP(S): T13R07W
TRUST(S): State Forest Transfer(1), Common School and Indemnity(3)

REGION: Pacific Cascade Region
COUNTY(S): PACIFIC
ELEVATION RGE: 219-649



DRIVING MAP

SALE NAME: JADE
AGREEMENT#: 30-092688
TOWNSHIP(S): T13R07W
TRUST(S): State Forest Transfer(1), Common School and Indemnity(3)

REGION: Pacific Cascade Region
COUNTY(S): PACIFIC
ELEVATION RGE: 219-649



	Timber Sale Unit
	Highways
	Haul Route
	Other Routes
	Milepost Markers
	Gate (PCP1-1)
	Distance Indicator
	Rock Pit

DRIVING DIRECTIONS:

From State Route 6 between Mile marker 4 and 5. Turn East on to Camp One Road for 0.6 miles. Turn right onto Mill Creek Rd and follow for 3.7 miles. Turn right at gate onto Lilly Wheaton Mainline (LW Mailine) for 0.9 miles to the JCT of LW Mainline and LW-300 (PE-2000)

To Unit 1: Continue to follow LW-Mainline for 0.2 miles. Turn left on LW-1400, continue for 0.8 miles to LW-1400 ext. Continue on the LW-1400 ext for 0.2 miles until it becomes PRIV 1. Continue on PRIV 1 for 0.1 miles until it becomes the LW-320 at Unit 1.

To Unit 2: From the start of the LW-320 and end of PRIV 1 continue 1.0 miles to Unit 2.

To Pit: From the JCT of LW Mainline and LW-300 (PE-2000), follow the LW-300 for 2.3 miles until the JCT with P and E Mainline. Turn left of P and E Mainline and follow for 3.7 miles to P and E Ridge Quarry.



TIMBER NOTICE OF SALE

SALE NAME: *HALFMOON HARDWOOD*

AGREEMENT NO: *30-092689*

AUCTION: November 19, 2015 starting at 10:00 a.m., **COUNTY:** Pacific
Pacific Cascade Region Office, Castle Rock, WA

SALE LOCATION: Sale located approximately 6 miles east of Lebam.

PRODUCTS SOLD AND SALE AREA: All timber, except down timber existing 5 years prior to the day of sale, leave trees marked with a single ring of blue paint, bounded by the following: white "Timber Sale Boundary" tags and pink flagging in Unit 1 and Unit 2; on part(s) of Sections 30, 31, 32 and 34 all in Township 13 North, Range 6 West, W.M., containing 81 acres, more or less.

CERTIFICATION: This sale is certified under the Sustainable Forestry Initiative® program Standard (cert no: BV-SFIS-US09000572)

ESTIMATED SALE VOLUMES AND QUALITY:

Species	Avg Ring DBH	Ring Count	Total MBF	MBF by Grade								
				1P	2P	3P	SM	1S	2S	3S	4S	UT
Red alder	14.7		727					17	142	191	333	44
Douglas fir	16.4	7	676				29		398	181	58	10
Hemlock	15.2		346						141	145	48	12
Maple	14.2		87					10	24	2	17	34
Spruce	15.1		5							5		
Red cedar	32.2		5							4	1	
Sale Total			1,846									

MINIMUM BID: \$348,000.00 **BID METHOD:** Sealed Bids

PERFORMANCE SECURITY: \$69,600.00 **SALE TYPE:** Lump Sum

EXPIRATION DATE: October 31, 2017 **ALLOCATION:** Export Restricted

BID DEPOSIT: \$34,800.00 or Bid Bond. Said deposit shall constitute an opening bid at the appraised price.

HARVEST METHOD: Cable and Ground based equipment. Harvesting activities are estimated to be approximately 70% cable and 30% ground-based. Ground-based harvesting equipment is restricted to slopes of 40% and less, and restricted during saturated soil conditions. See Clause H-140 for further harvest requirements. Ground Based Yarding will not be permitted from November 1 to April 30 unless authorized in writing by the Contract Administrator.

ROADS: 57.64 stations of optional construction. 550.00 stations of required pre-haul maintenance. Rock used in accordance with the quantities in the ROCK LIST under this contract may be obtained at no cost to the Purchaser from the P&E Ridge Pit, located in Section 24 , Township 13 North, Range 07 West, W.M. and the Squally Jim Stockpile located in Section 28 , Township 13 North, Range 06 West, W.M. Additional rock for this sale may be obtained from any commercial pit at the Purchaser's expense. Rock Sources will be subject to written approval by the Contract Administrator before their use. Road work, rock haul and road construction will not be permitted from November 1 to May 1 unless authorized in writing by the Contract Administrator. The hauling of forest

TIMBER NOTICE OF SALE

products will not be permitted from November 1 to May 1 unless authorized in writing by the Contract Administrator.

ACREAGE DETERMINATION

CRUISE METHOD: The sale acres were determined by GPS. The sale area was cruised using a variable plot cruise method.

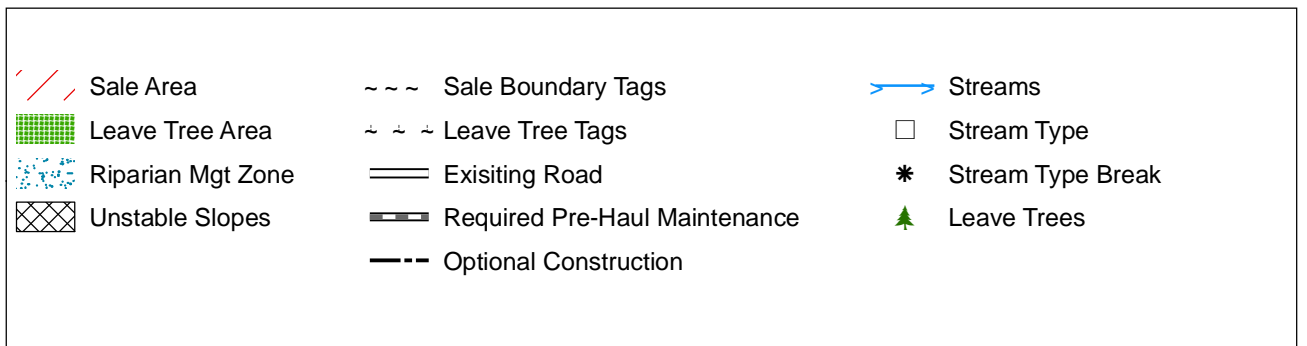
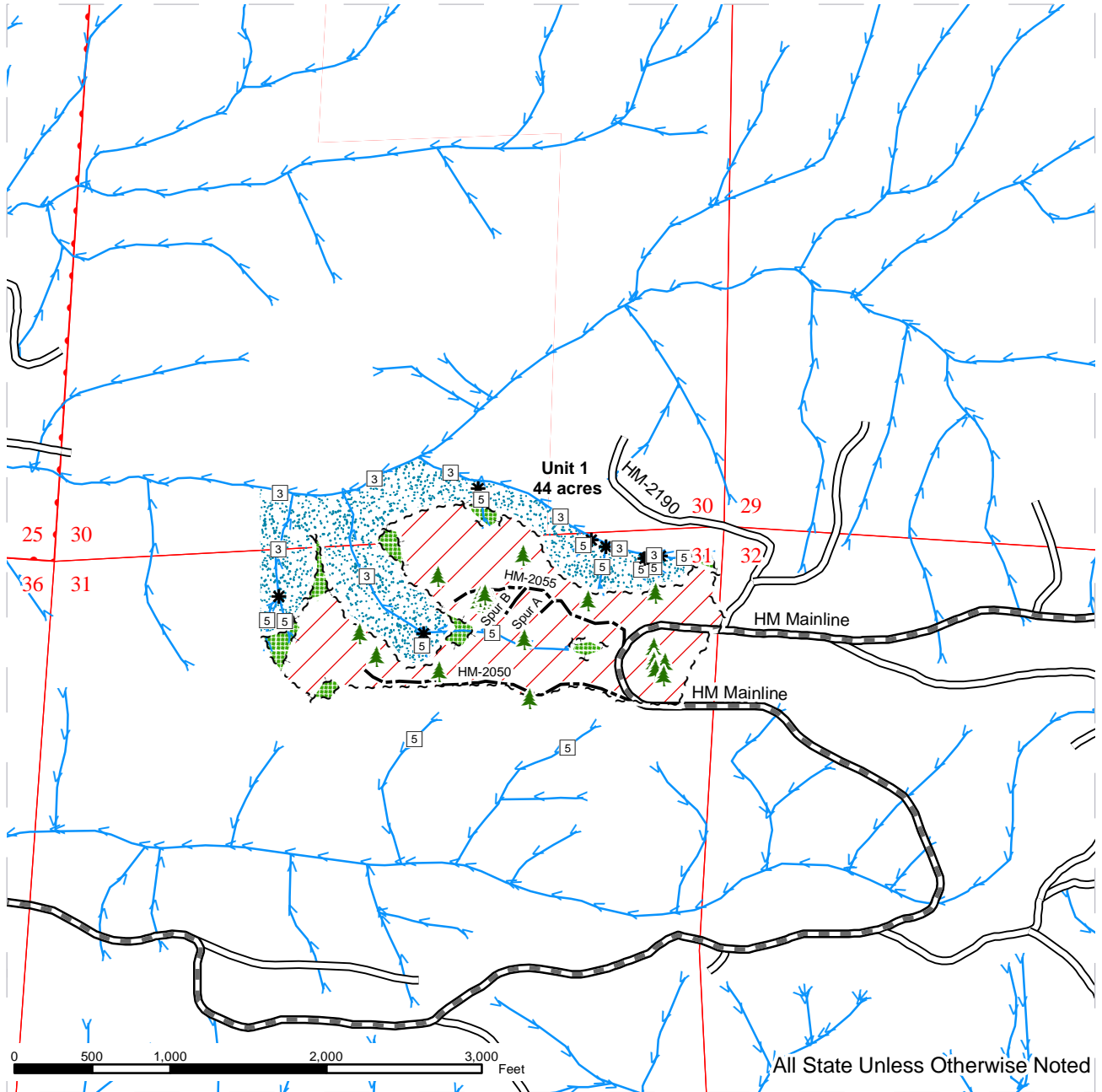
FEES: \$32,767.00 is due on day of sale. \$9.00 per MBF is due upon removal. These are in addition to the bid price.

SPECIAL REMARKS: This sale contains an estimated 17 MBF 1S and 142 MBF 2S Red Alder, an estimated 164 MBF 2S and 27 MBF 3S high quality Douglas fir, an estimated 49 MBF 2S and 57 MBF 3S high quality Hemlock. See Cruise for further details.

TIMBER SALE MAP

SALE NAME: HALFMOON HARDWOOD
AGREEMENT#: 30-92689
TOWNSHIP(S): T13R06W
TRUST(S): State Forest Transfer(1), Agricultural School(4), Capitol Grant(7)

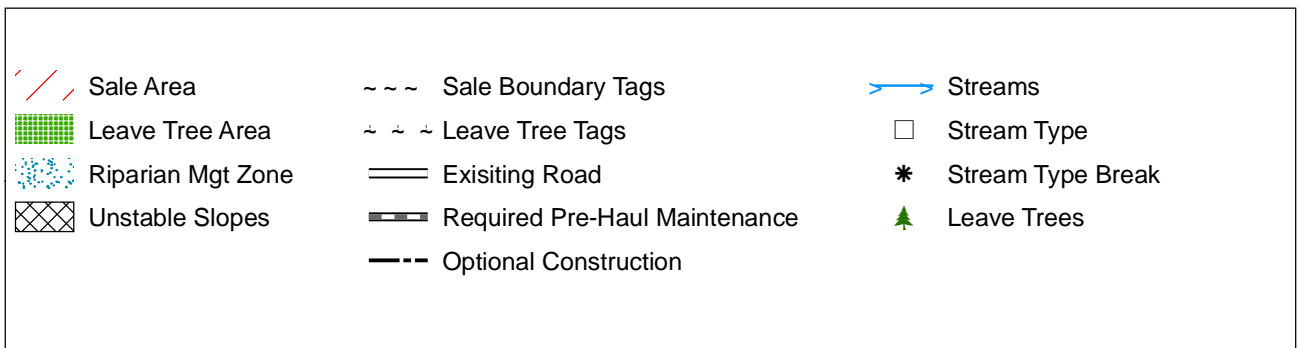
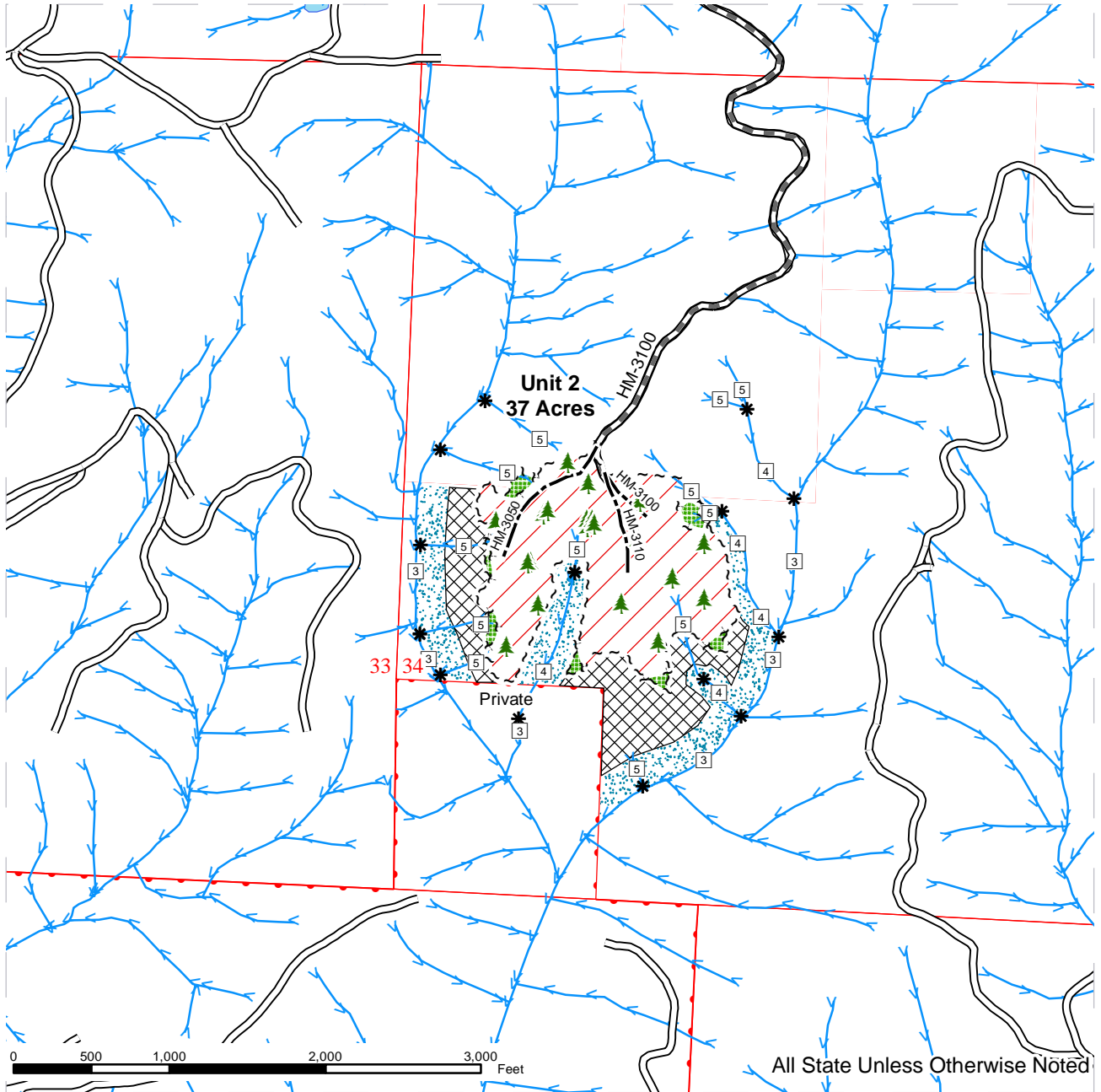
REGION: Pacific Cascade Region
COUNTY(S): PACIFIC
ELEVATION RGE: 646-1299



TIMBER SALE MAP

SALE NAME: HALFMOON HARDWOOD
AGREEMENT#: 30-92689
TOWNSHIP(S): T13R06W
TRUST(S): State Forest Transfer(1), Agricultural School(4), Capitol Grant(7)

REGION: Pacific Cascade Region
COUNTY(S): PACIFIC
ELEVATION RGE: 646-1299



DRIVING MAP

SALE NAME: HALFMOON HARDWOOD
AGREEMENT#: Not Defined.
TOWNSHIP(S): T13R06W
TRUST(S): State Forest Transfer(1), Agricultural School(4), Capitol Grant(7)

REGION: Pacific Cascade Region
COUNTY(S): PACIFIC
ELEVATION RGE: 646-1299



- Timber Sale Unit
- Highways
- Haul Route
- Other Route
- Milepost Markers
- Bridge
- Gate (Not Locked)
- Distance Indicator

DRIVING DIRECTIONS:

From State Route 6 between Mile marker 15 and 16.
 Turn North on to Halfmoon (HM) mainline through the unlocked red farm gate at "Globe Farm".

To Unit 1: Drive 4.9 miles on the HM Mainline to Unit 1
 Continue for 1.3 miles to the JCT of HM-2700 and HM mainline (HM-2800)

To Unit 2: Continue on HM Mainline for 1.7 miles past the JCT with HM-2700
 Turn right on HM-3100 for 1.0 miles until the end to Unit 2

To the Pit: From the JCT of HM-2700 and HM Mainline, follow HM-2700 1.1 miles to
 the P and E Mainline and MC-8400.
 Turn left and follow P and E Mainline for 1.0 miles to P and E Ridge Quarry



TIMBER NOTICE OF SALE

SALE NAME: *NEWMAN VRH & VDT*

AGREEMENT NO: *30-092229*

AUCTION: November 18, 2015 starting at 10:00 a.m., **COUNTY:** Skagit
Northwest Region Office, Sedro Woolley, WA

SALE LOCATION: Sale located approximately 10 miles southeast of Sedro-Woolley

**PRODUCTS SOLD
AND SALE AREA:**

All timber bounded by white timber sale tags and the MU-ML Road, except forest products marked with blue paint on the bole and root collar, forest products tagged out by yellow leave tree area tags, forest products tagged out by blue special management tags, and cedar snags, preexisting dead and down cedar trees and cedar logs in Unit 1.

All timber bounded by white timber sale tags, except forest products marked with blue paint on the bole and root collar, forest products tagged out by yellow leave tree area tags, and cedar snags, preexisting dead and down cedar trees and cedar logs in Unit 2, 3, 4, 5, 6, and 7.

All timber bounded by white timber sale tags and property lines, except forest products marked with blue paint on the bole and root collar, forest products tagged out by yellow leave tree area tags, and cedar snags, preexisting dead and down cedar trees and cedar logs in Unit 8.

All timber as described for removal in Schedule B, (beyond blue special management tags up to the white timber sale boundary tags), within the RMZ thinning area in Unit 1.

All timber bounded by orange right of way tags, except that title to the timber within the right of way tags is not conveyed to the Purchaser unless the road segment is actually constructed.

The above described products on part(s) of Sections 22, 23, 26, 27 and 28 all in Township 34 North, Range 5 East, W.M., containing 130 acres, more or less.

CERTIFICATION: This sale is certified under the Sustainable Forestry Initiative® program Standard (cert no: BV-SFIS-US09000572)

ESTIMATED SALE VOLUMES AND QUALITY:

Species	Avg DBH	Ring Count	Total MBF	MBF by Grade								
				1P	2P	3P	SM	1S	2S	3S	4S	UT
Hemlock	12.9	8	3,251						815	1,630	697	109
Silver fir	18.3		661						378	217	38	28
Douglas fir	22.2		443						331	73	16	23
Red cedar	14.4		316							220	96	
Red alder	12.2		215						41	25	104	45
Cottonwood	25		11						9		2	
Sale Total			4,897									

MINIMUM BID: \$1,055,000.00 **BID METHOD:** Sealed Bids

PERFORMANCE SECURITY: \$100,000.00 **SALE TYPE:** Lump Sum

EXPIRATION DATE: March 31, 2019 **ALLOCATION:** Export Restricted

TIMBER NOTICE OF SALE

- BID DEPOSIT:** \$105,500.00 or Bid Bond. Said deposit shall constitute an opening bid at the appraised price.
- HARVEST METHOD:** Cable; cable or shovel on sustained slopes 35% or less. Falling and Yarding will not be permitted from November 1 to March 31 unless authorized in writing by the Contract Administrator (THIS PERTAINS TO GROUND-BASED EQUIPMENT ONLY) to reduce soil damage and erosion.
- ROADS:** 84.66 stations of required construction. 236.56 stations of required reconstruction. 47.85 stations of optional construction. 47.85 stations of road to be abandoned if built.
- Rock may be obtained from the following source(s) on State land at no charge to the Purchaser: MU-43 Pit at station 226+50 of the MU-ML Road.
- Development of an existing rock source will involve clearing, stripping, drilling, shooting, and processing rock to generate riprap, shot rock and 3-inch-minus ballast.
- An estimated total quantity of rock needed for this proposal: 2,951 cubic yards of riprap, 12,750 cubic yards of ballast rock and 1,100 cubic yards of shot rock.
- Installation of a 60-foot span, pre-constructed, modular type, painted steel bridge and pre-cast concrete footings.
- Acquisition of approximately 100 cubic yards of 5/8-inch minus rock from a commercial source for bridge deck surfacing and pre-cast concrete footing leveling course.
- Purchaser shall pick up, transport and install a steel gate at station 312+50 on the CM-ML road.
- Road construction, road reconstruction, road abandonment, and the hauling of rock will not be permitted from November 1 to March 31 unless authorized in writing by the Contract Administrator to reduce soil damage and siltation. The hauling of forest products will not be permitted from November 1 to March 31 unless authorized in writing by the Contract Administrator to reduce soil damage and siltation.

ACREAGE DETERMINATION

CRUISE METHOD: Acres determined by GPS traverse. 138.60 acres gross. 4.0 acres deducted for green tree retention clumps, 4.0 acres deducted for existing road and 0.2 acres deducted for right-of-way within the RMZ area. 130.40 acres net. Cruised using variable plot method. Expansion factors used were 62.5, 40.0, 33.61, and 20.0; 33.61 was used in the ROW area and 20.0 was used in the RMZ thinning areas. Sighting height is 4.5 feet. A total of 101 plots were taken.

Shapefiles of units are available upon request.

- FEES:** \$86,922.00 is due on day of sale. \$9.00 per MBF is due upon removal. These are in addition to the bid price.
- SPECIAL REMARKS:**
1. Trees marked with a red ring and yellow "T" represent the last take tree along property line boundaries.
 2. Outer boundary of harvest area in RMZ thinning areas are demarcated with blue special management tags within the sale area.

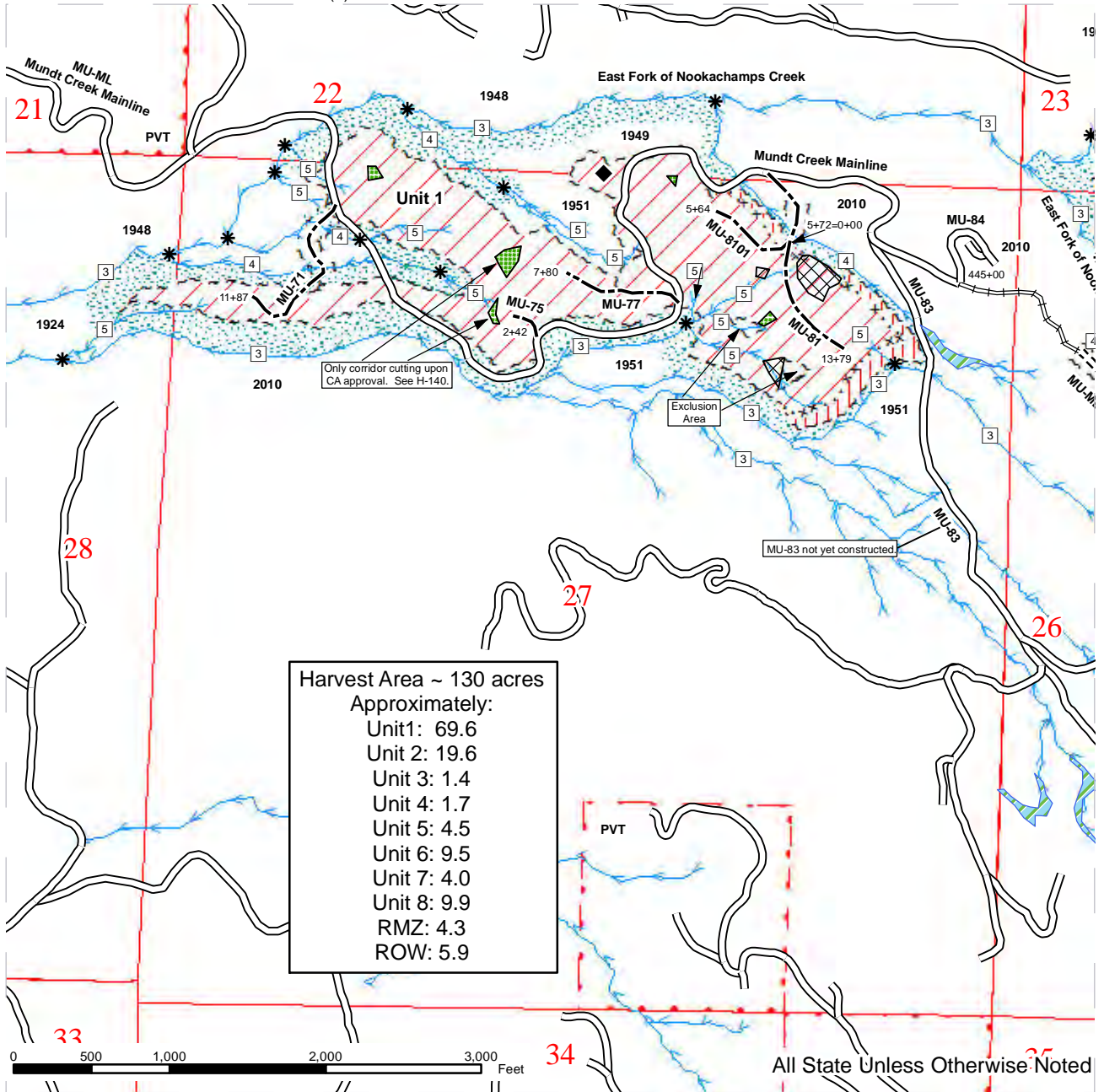
TIMBER NOTICE OF SALE

3. Cedar Poles were noted within the sale area. See cruise for further details (approximately 70 mbf of the above listed RC 3S and 14 mbf of the above noted RC 4S is deemed cedar pole quality by the Department).
4. Marked leave trees may be traded for trees of the same size and species with prior approval from the Contract Administrator. Cut trees must be traded for trees of similar size and same species upon approval by the CA.
5. Purchaser must close and lock the DNR gate at the junction of Janicki Road and the Mundt Creek Mainline at the end of every day.
6. Cutting and yarding in the RMZ thinning area shall not be permitted during the bark slippage season unless authorized in writing by the Contract Administrator. This season is estimated to run from April 1 to July 15 but may vary depending on weather conditions. If permission is granted to operate during the bark slippage season the purchaser shall be required to provide a plan outlining mitigation measure.

TIMBER SALE MAP

SALE NAME: NEWMAN VRH & VDT
AGREEMENT#: 92229
TOWNSHIP(S): T34R05E
TRUST(S): Common School and Indemnity(3), Charitable/Educational/Penal & Reformatory Instit.(6), Capitol Grant(7), Scientific School(10), Forest Board Transfer (1)

REGION: Northwest Region
COUNTY(S): SKAGIT
ELEVATION RGE: 1766-2889

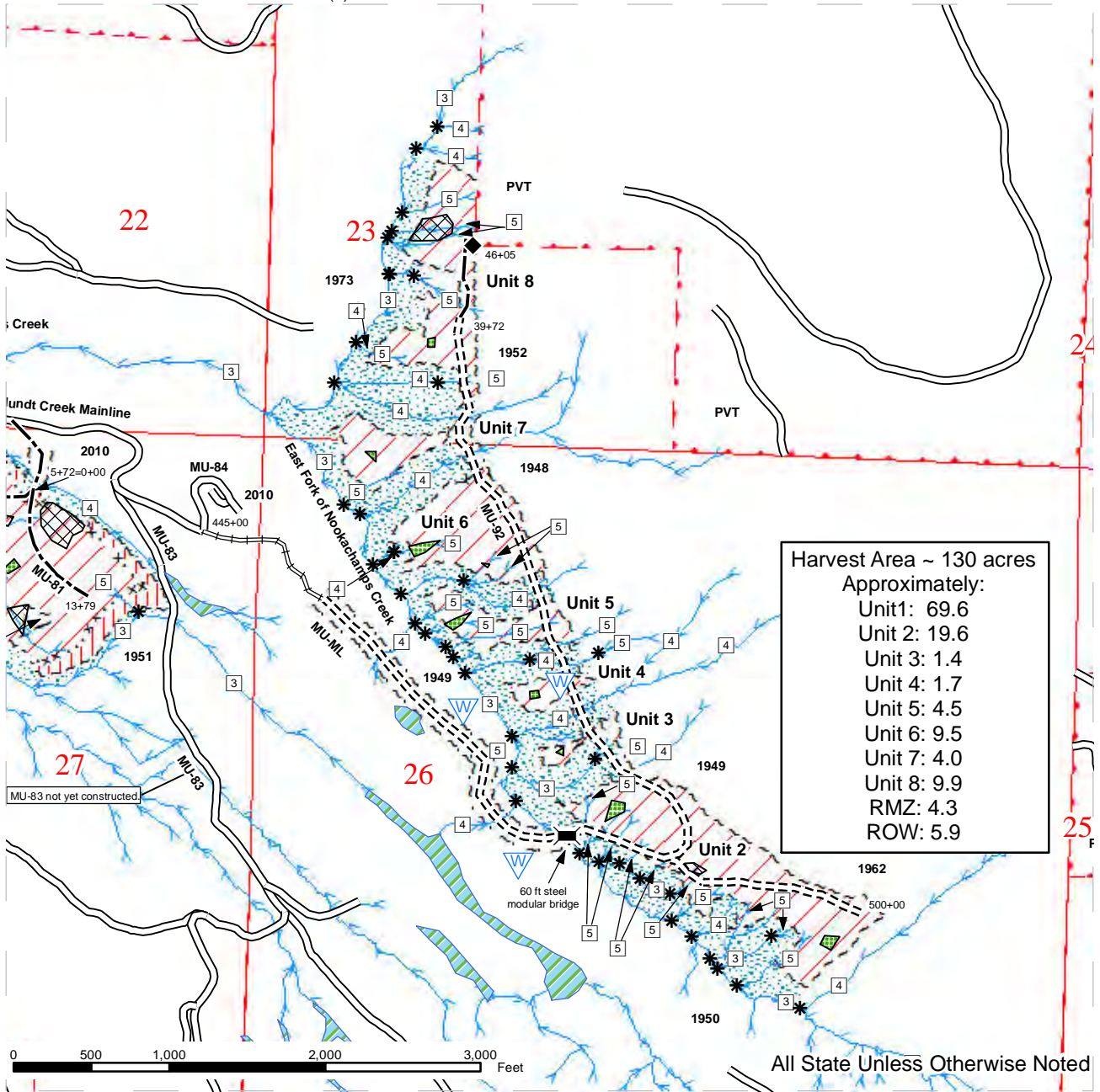


	Sale Area		Stream Type		Non-tradable Leave Trees
	RMZ Variable Density Thin		Stream Type Break		Tradable Leave Trees
	Sale Boundary Tags		Wetlands		Bridge
	Special Mgt Area Tags		Roads		Existing Rock Pit
	Right of Way Tags		Optional Construction		Waste Area
	Streams		Required Construction		DNR Managed Lands
	RMZs		Required Reconstruction		Survey Corners

TIMBER SALE MAP

SALE NAME: NEWMAN VRH & VDT
AGREEMENT#: 92229
TOWNSHIP(S): T34R05E
TRUST(S): Common School and Indemnity(3), Charitable/Educational/Penal & Reformatory Instit.(6), Capitol Grant(7), Scientific School(10), Forest Board Transfer (1)

REGION: Northwest Region
COUNTY(S): SKAGIT
ELEVATION RGE: 1766-2889

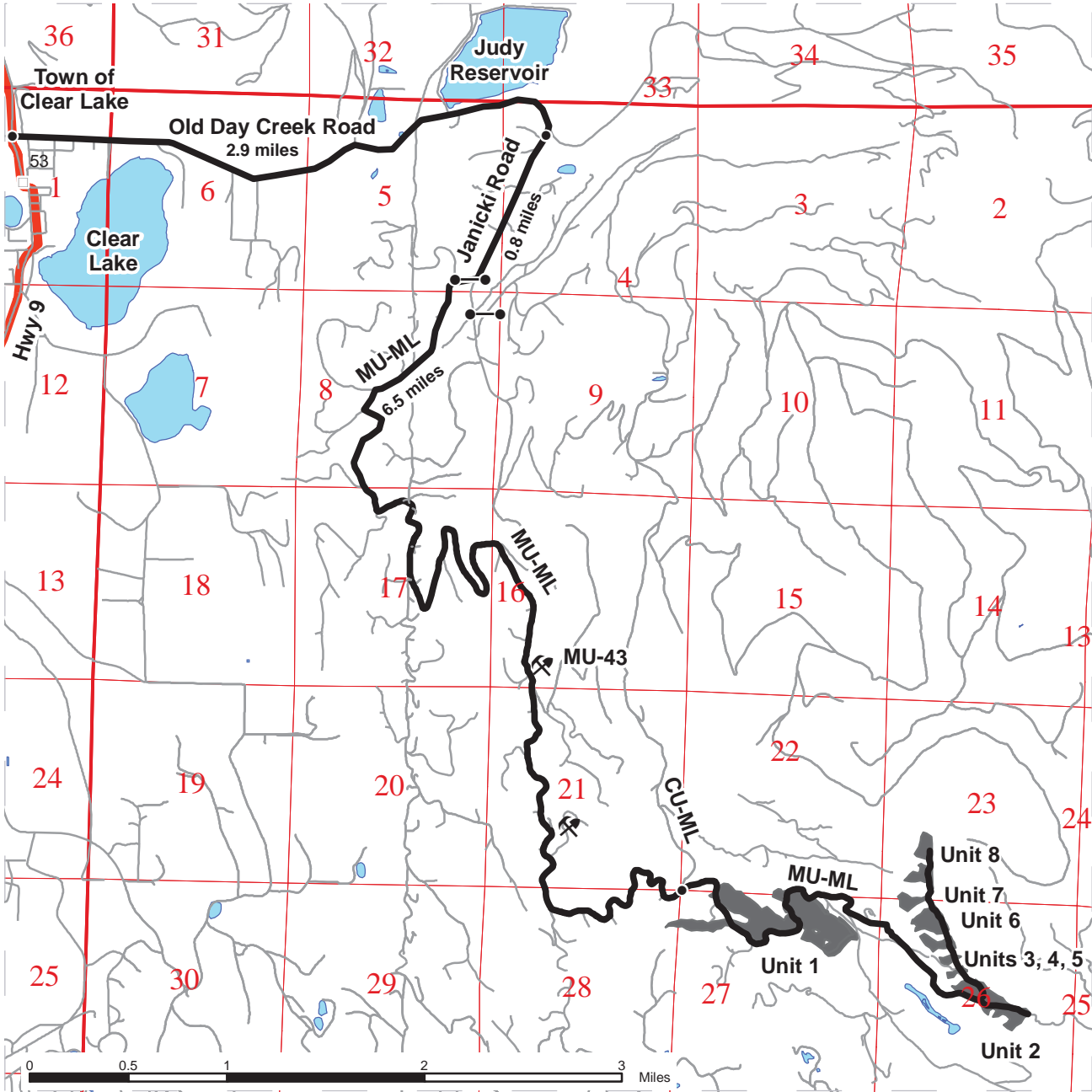


Sale Area	Stream Type	Non-tradable Leave Trees
RMZ Variable Density Thin	Stream Type Break	Tradable Leave Trees
Sale Boundary Tags	Wetlands	Bridge
Special Mgt Area Tags	Roads	Existing Rock Pit
Right of Way Tags	Optional Construction	Waste Area
Streams	Required Construction	DNR Managed Lands
RMZs	Required Reconstruction	
	Survey Corners	

DRIVING MAP

SALE NAME: NEWMAN VRH & VDT
 AGREEMENT#: 92229
 TOWNSHIP(S): T34R05E
 TRUST(S): Common School and Indemnity(3), Charitable/Educational/Penal & Reformatory Instit.(6), Capitol Grant(7)

REGION: Northwest Region
 COUNTY(S): SKAGIT
 ELEVATION RGE: 1766-2889



- Timber Sale Unit
- Highways
- Milepost Markers
- Haul Route
- Other Route
- Distance Indicator
- Gate
- Existing Rock Pit

DRIVING DIRECTIONS:

From Clear Lake, Washington, travel north 0.3 miles and turn right onto Old Day Creek Road. Travel 2.9 miles and turn right onto Janicki Road. After 0.8 miles turn right to the gate on the Mundt Creek Mainline (MU-ML); an F1-3 key is required for access. Travel ~6.5 miles on the MU-ML to the MU-ML – Cultus Mountain Mainline intersection. Keep right on the MU-ML, go 0.2 miles across the Nookachamps bridge to the boundary of Unit 1. Travel 1.6 miles uphill to the end of the MU-ML. A trail continues southeast of the MU-ML along the abandoned MU-8002 road; hike along this trail ¼ mile to the East Fork of Nookachamps Creek. Cross the creek and hike east approximately 500 – 600' uphill to the abandoned MU-8002 road. Units 4 through 8 are downhill (southwest) of this grade. To get to units 2 and 3, travel southeast along the MU-8002 grade to the abandoned MU-8002-06 road. Units 2 and 3 are downhill (southwest) of this grade.

See traverse and vicinity maps for more detail.





TIMBER NOTICE OF SALE

SALE NAME: ALPINE RIDGE

AGREEMENT NO: 30-091933

AUCTION: November 17, 2015 starting at 10:00 a.m., **COUNTY:** Thurston
South Puget Sound Region Office, Enumclaw, WA

SALE LOCATION: Sale located approximately 8 miles north of Littlerock

**PRODUCTS SOLD
AND SALE AREA:**

All timber, except leave trees marked with blue paint or bounded out by yellow Leave Tree Area tags and down timber existing more than 5 years prior to day of sale, bounded by the following: white timber sale boundary tags, C-9000 and C-9300 Road in Unit #1; white timber sale boundary tags, and the C-9400 Road in Units #2 and #3; all timber bounded by orange right of way tags on part(s) of Sections 5, 9 and 16 all in Township 17 North, Range 3 West, W.M., containing 59 acres, more or less.

CERTIFICATION: This sale is certified under the Sustainable Forestry Initiative® program Standard (cert no: BV-SFIS-US09000572)

ESTIMATED SALE VOLUMES AND QUALITY:

Species	Avg DBH	Ring Count	Total MBF	MBF by Grade								
				1P	2P	3P	SM	1S	2S	3S	4S	UT
Douglas fir	25.7	7	2,850			11	561		1,914	301	30	33
Red alder	14.5		202						42	46	96	18
Hemlock	17.1		144						90	36	12	6
Red cedar	17.1		72							62	9	1
Maple	17.6		57					10	25	6	6	10
Sale Total			3,325									

MINIMUM BID: \$1,028,000.00 **BID METHOD:** Sealed Bids

PERFORMANCE SECURITY: \$160,000.00 **SALE TYPE:** Lump Sum

EXPIRATION DATE: October 31, 2017 **ALLOCATION:** Export Restricted

BID DEPOSIT: \$102,800.00 or Bid Bond. Said deposit shall constitute an opening bid at the appraised price.

HARVEST METHOD: Harvesting activities are estimated to be 80% ground-based and 20% cable. Ground based equipment shall be limited to tracked ground based equipment on sustained slopes 40% and less. Use of tracked skidders shall be allowed for pole yarding only, unless authority to use other equipment is granted in writing by the State. Yarding may be restricted during wet weather if rutting becomes excessive, per clause H-017.

Cutting, yarding and timber haul will not be permitted from November 1st to April 30th, nor on weekends or state recognized holidays, unless authority to do so is granted in writing by the Contract Administrator. If permission is granted to operate from November 1st to April 30th, the purchaser shall be required to operate under a Winter Operating Plan to include further protection of water, soil, roads and other forest assets at the Purchaser's expense. Preventive measures required in the Winter Operating Plan must be put in place prior to commencing any winter operations.



TIMBER NOTICE OF SALE

ROADS: 32.81 stations of optional construction. 331.15 stations of required pre-haul maintenance. 61.80 stations of additional required pre-haul maintenance if the South Waddell Quarry is used. 32.81 stations of required post haul maintenance. Rock for the proposal may be obtained at no cost to the Purchaser from the State owned Timberline Quarry, located in Section 4, Township 17 North, Range 03 West, W.M., or the state owned South Waddell Basalt Quarry, located in Section 21, Township 17 North, Range 03 West, W.M. or from any commercial source at the Purchaser's expense, as approved in writing by the Contract Administrator.

Construction, Pre-haul Maintenance and rock haul will not be permitted from October 1 to April 30, nor on weekends or state recognized holidays, unless authority to do so is granted, in writing, by the Contract Administrator. If permission is granted to operate during the restricted time period, the purchaser shall be required to operate under a Winter Operating Plan to include further protection of water, soil, roads and other forest assets at the Purchaser's expense. Preventive measures required in the Winter Operating Plan must be put in place prior to commencing any winter operations.

ACREAGE DETERMINATION

CRUISE METHOD: Unit acreage was determined by traversing boundaries by GPS. Traverse GPS data files and cruise maps are available upon request by emailing Hillary.Grabner@dnr.wa.gov or by calling Hillary at (360)802-7010. See cruise narrative for cruise method.

FEES: \$59,019.00 is due on day of sale. \$9.00 per MBF is due upon removal. These are in addition to the bid price.

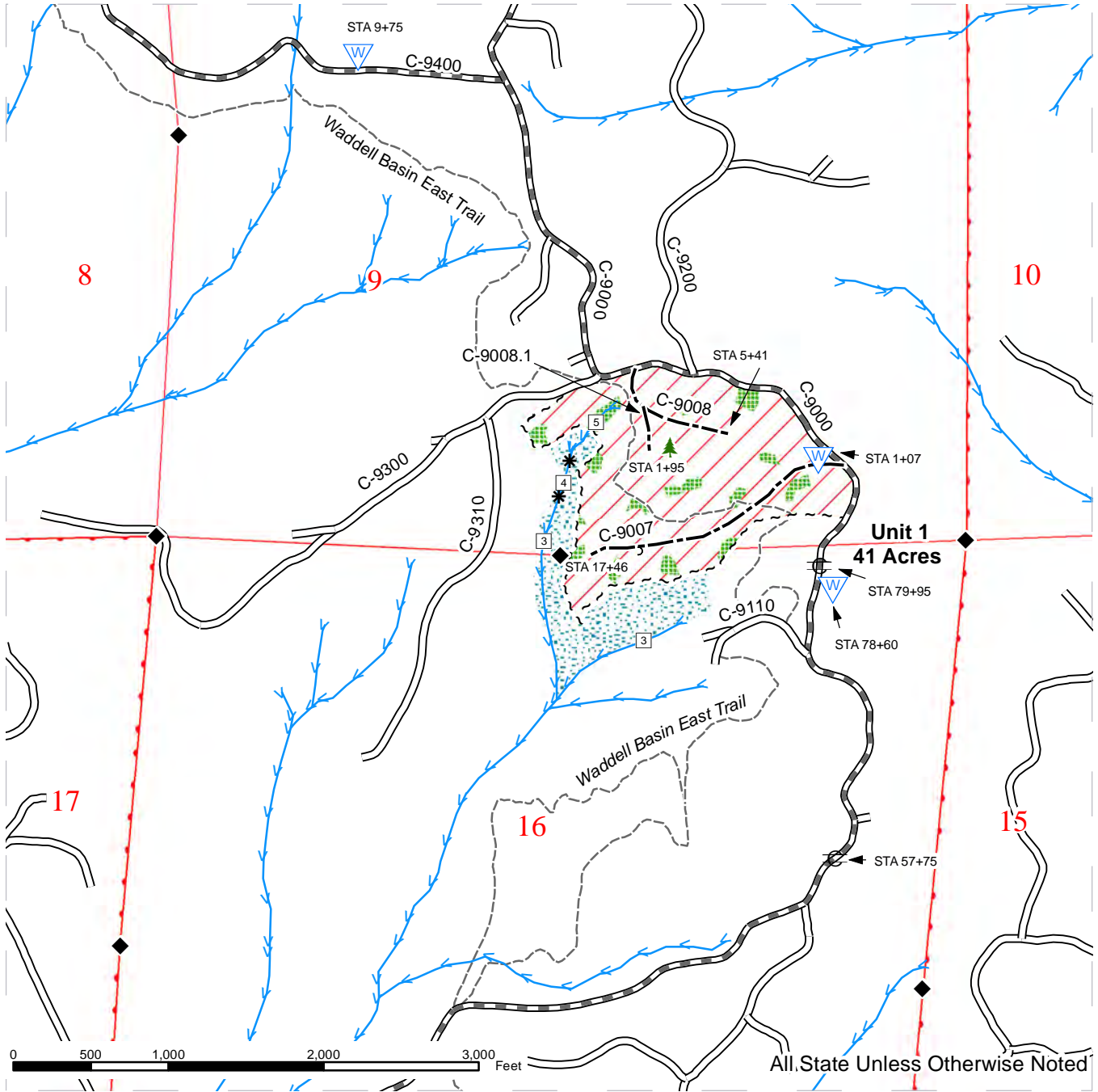
SPECIAL REMARKS: This sale contains high quality Douglas fir.

See map for gate locations. Gate keys may be obtained by contacting the South Puget Sound Region office at (360)825-1631 or by contacting the Tumwater work center at (360) 902-1449.

TIMBER SALE MAP

SALE NAME: ALPINE RIDGE
AGREEMENT#: 30-091933
TOWNSHIP(S): T17R03W
TRUST(S): State Forest Transfer(1), State Forest Purchase(2), Common School and Indemnity(3), Forest Board Repayment(42)

REGION: South Puget Sound Region
COUNTY(S): THURSTON
ELEVATION RGE: 690-1168



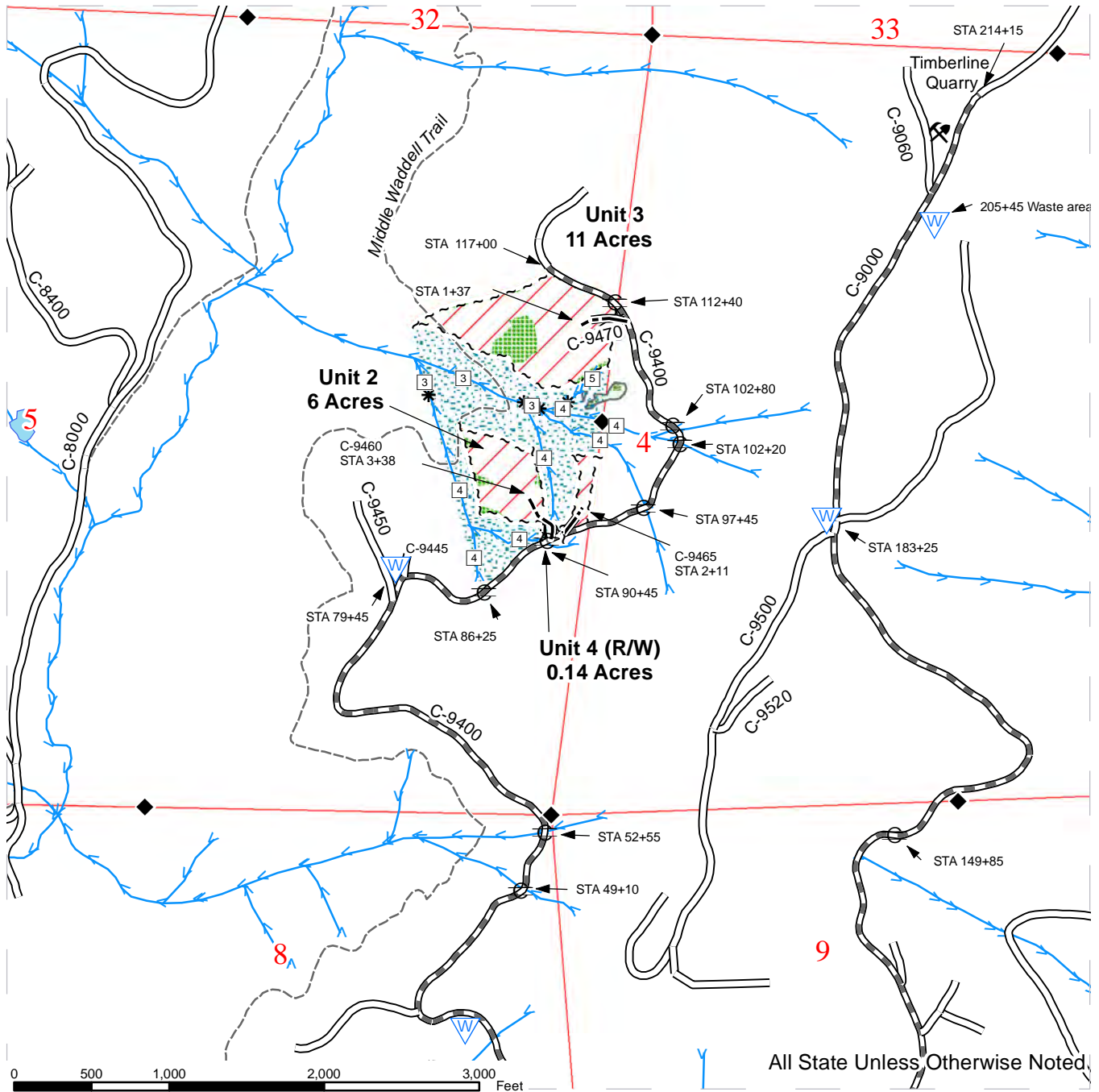
Timber Sale Area	Sale Boundary Tags	Stream Type
Forested Wetland	Orange "Right-of-Way" Tags	Stream Type Break
Riparian/Wetland MGT Zone	Existing Roads	Monumented Corners
Leave Tree Area- marked with yellow "Leave Tree Area" tags	Optional Construction	Waste Area
	Required Pre-Haul Maintenance	Leave Trees
	Capitol Forest Trails	Existing Rock Pit
	Streams	Culverts



TIMBER SALE MAP

SALE NAME: ALPINE RIDGE
AGREEMENT#: 30-091933
TOWNSHIP(S): T17R03W
TRUST(S): State Forest Transfer(1), State Forest Purchase(2), Common School and Indemnity(3), Forest Board Repayment(42)

REGION: South Puget Sound Region
COUNTY(S): THURSTON
ELEVATION RGE: 690-1168



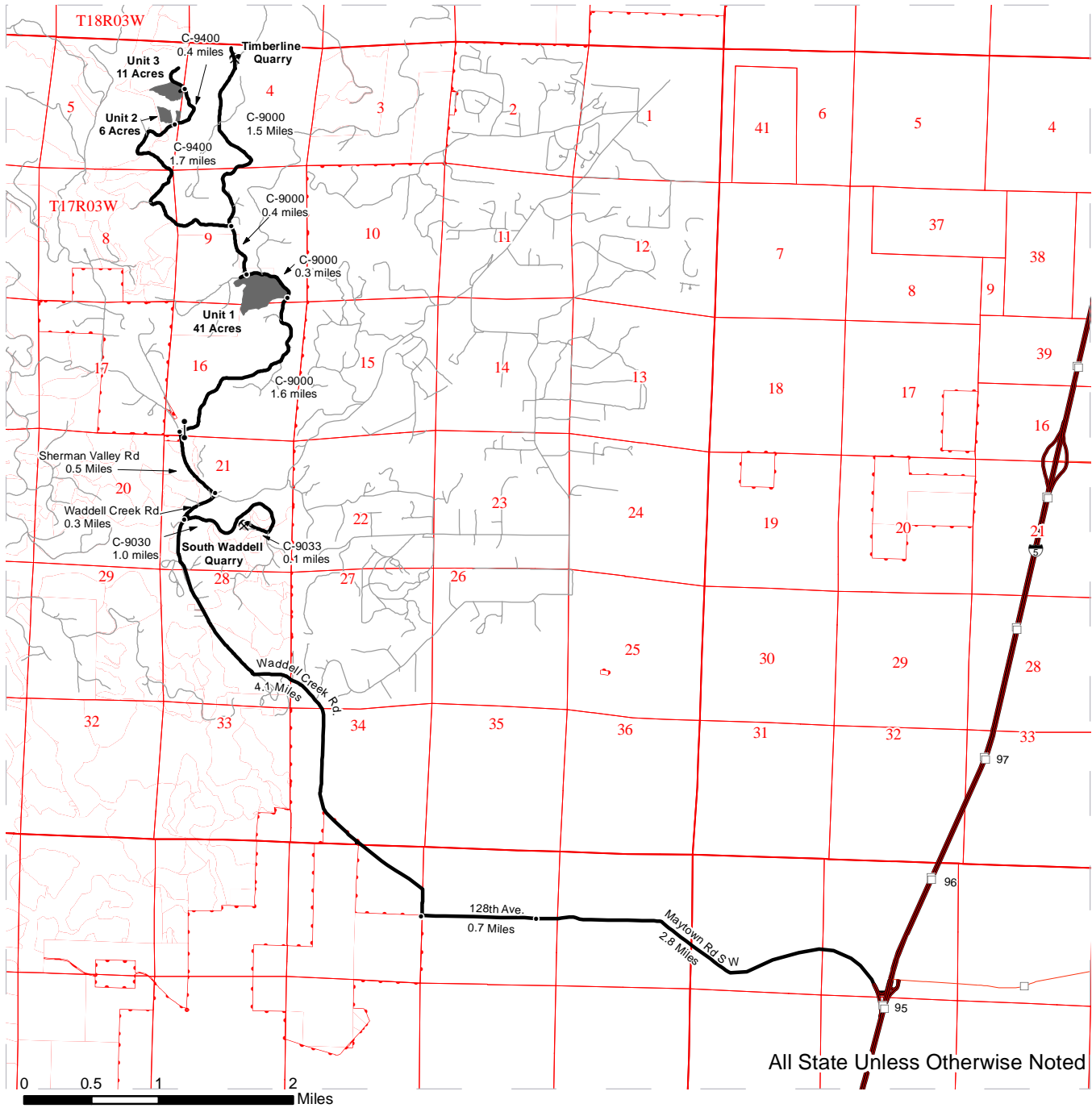
All State Unless Otherwise Noted.

	Timber Sale Area		Sale Boundary Tags		Stream Type
	Forested Wetland		Orange "Right-of-Way" Tags		Stream Type Break
	Riparian/Wetland MGT Zone		Existing Roads		Monumented Corners
	Leave Tree Area- marked with yellow "Leave Tree Area" tags		Optional Construction		Waste Area
			Required Pre-Haul Maintenance		Leave Trees
			Capitol Forest Trails		Existing Rock Pit
			Streams		Culverts








DRIVING MAP

SALE NAME: ALPINE RIDGE
AGREEMENT#: 30-091933
TOWNSHIP(S): T17R03W
TRUST(S): State Forest Transfer(1), State Forest Purchase(2), Common School and Indemnity(3), Forest Board Repayment(42)

REGION: South Puget Sound Region
COUNTY(S): THURSTON
ELEVATION RGE: 690-1168



All State Unless Otherwise Noted

 Timber Sale Unit	Driving Directions: From I-5, (exit 95) turn west on Maytown Rd. SW and follow for 2.8 miles and through the town of Littlerock for 0.1 mile. Continue straight (west) onto 128th Ave and follow for 0.7 miles. Turn right (north) onto Waddell Creek Rd. and follow for 4.1 miles. Turn left (west) onto Sherman Valley Rd. follow for 0.5 miles. Turn right (east) onto the C-9000 road (gated). Follow C-9000 for 1.6 miles, unit 1 on the left. Continue on the C-9000 for 0.4 miles and turn left (west) on the C-9400 for 1.7 miles. Unit 2 is on the left. Unit 3 is 0.4 miles further on the C-9400 with the unit on the left of the road.
 Other Route	
 Haul Route	
 Milepost Markers	
 Distance Indicator	
 Existing Rock Pit	
 Gate: Master 957	

