



# Public Auction Sale of Timber

## November 2019

Book 1005



# IMPORTANT NOTICES

## *Natural Resources (DNR)*

### **Governmental Regulatory Actions or Orders**

The purchaser assumes the risk of liabilities related to regulatory actions or orders by any government agency that may affect the operability of these timber sales. Such regulatory actions or orders include, but are not limited to, actions taken pursuant to the State Forest Practices Act, Chapter 76.09 RCW, and the Federal Endangered Species Act, 16 U.S.C. §§ 1531-1544. Please see timber sale contract clauses G-066 and G-220 for further information.

### **Threatened and Endangered Species**

DNR cannot verify the presence or absence of any threatened or endangered species that may affect the operability of the timber sale. Purchasers must rely on their own assessments.

### **Export Restricted**

All timber purchased under these state DNR contracts shall not be exported outside of the United States until the timber has been processed. Purchasers shall not violate any of the prohibitions in WAC 240-15-015 (relating to the prohibitions on export and substitution), WAC 240-15-025 (relating to reporting requirements), and WAC 240-15-030 (relating to enforcement). If purchasers knowingly violate WAC 240-15-015, purchasers shall be barred from bidding on or purchasing export restricted timber as provided.

### **Cover photos**

Timber Sales in this book are from state trust lands, managed to help build K-12 public schools, state universities, colleges, prisons, mental hospitals, the state Capitol; and to support local services in many counties.

**Top right:** Landscape view of DNR-managed trust lands in western Washington. Photo courtesy of DNR staff.

**Second down right:** Timber harvest operations on DNR-managed trust land. Photo courtesy of DNR staff.

**Third down right:** Log truck loaded with timber harvested from DNR-managed trust land. Photo courtesy of DNR staff.

**Bottom right:** Marcus Whitman Elementary School in Richland Washington. Photo courtesy of Richland School District.

**Bottom middle:** Storytime at the Shelton Timberland Library. Photo courtesy of Timberland Regional Library.

**Bottom left:** Douglas-fir seedlings growing at the Webster Nursery. Many of these seedlings will be planted following timber harvest on DNR-managed trust lands. Photo courtesy of DNR staff.

## Table of Contents

|   |         |
|---|---------|
| Certification Opportunities for DNR Timber Purchasers | Page 3  |
| Bidder/Purchaser Auction and Bidding Information      | Page 5  |
| Summary of All Sales Being Offered in November        | Page 11 |
| Butter VRH RMZ  | Page 13 |
| Daddy Longlegs  | Page 19 |
| Matchstick VRH RMZ Thin                               | Page 23 |
| Q Airport   | Page 27 |
| Keno VRH RMZ  | Page 33 |
| Harmonious VRH RMZ                                    | Page 37 |
| Holy Cow VRH RMZ                                      | Page 43 |
| Millhouse   | Page 49 |
| Coho  | Page 53 |
| Powder House Sorts                                    | Page 61 |
| Laaau VRH RMZ   | Page 65 |
| Sealed Bid Form and Instructions                      | Page 69 |
| Statewide Bid Bond and Instructions                   | Page 71 |
| Timber Sale per Sale Bid Bond and Instructions        | Page 75 |
| Log Sort Sealed Bid Form and Instructions             | Page 79 |





## **Certification Opportunities for DNR Timber Purchasers**

Certified forests are grown to an approved set of standards which demonstrate environmentally responsible, socially beneficial, and economically viable management practices that promote responsible forestry. This unique commitment to responsible forestry recognizes that forest landowners play a critical role in ensuring the long-term health and sustainability of our forests.

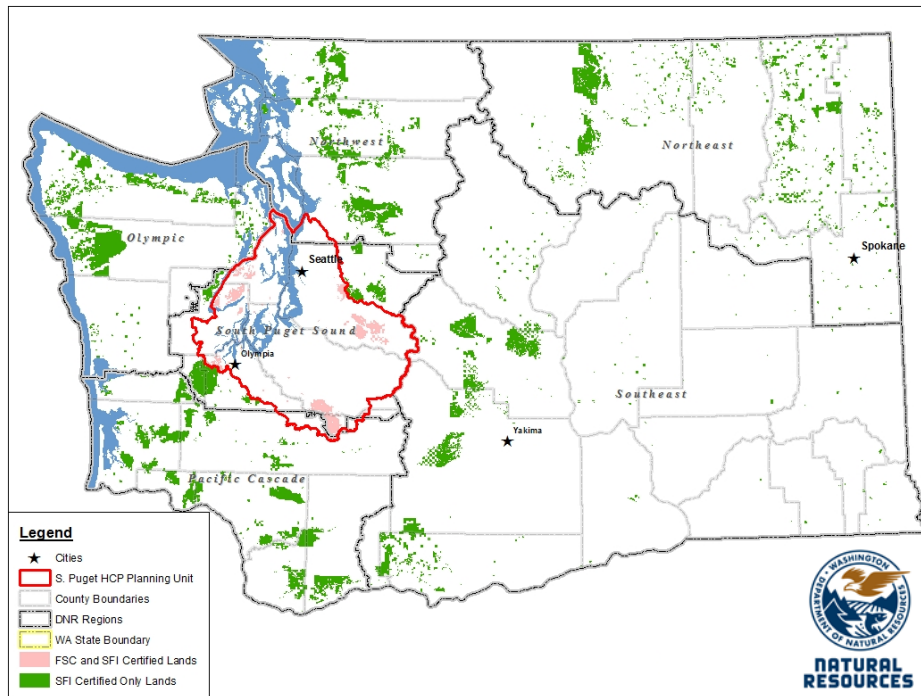
Forest Stewardship Council® (FSC®) is an independent, non-profit organization that promotes responsible management of the world's working forests through the development of forest management standards, a voluntary certification system, and trademarks that provide recognition and value to products bearing the FSC label in the marketplace. FSC standards ensure forestry is practiced in an environmentally responsible, socially beneficial, and economically viable way.

Sustainable Forestry Initiative Inc. is an independent, non-profit organization internationally endorsed and accepted around the world. The Sustainable Forestry Initiative® (SFI) program is based on the premise that responsible environmental behavior and sound business decisions can coexist. Its three-chamber Board of Directors governs all aspects of the SFI® program, with equal representation from the environmental, economic, and social sectors.

Currently, all Department of Natural Resources (DNR)-managed forestlands and conservation areas in Washington State are certified under the SFI program Standard. Forestlands within DNR's South Puget Habitat Conservation Plan Planning Unit, located within parts of King, Pierce, Thurston, Lewis, Kitsap, and Mason counties, are dually certified under both the FSC-US Forest Management Standard and the SFI program Standard.

Certification under each standard involves an inspection audit of the landowner's forest management activities by an independent, accredited third-party to verify that it meets specified forest management principles. If the forest unit complies with the specific standard, the landowner receives a certificate of conformance ensuring that responsible forestry is being practiced. Both standards encourage integration of perpetual growing and harvesting of trees with strong measures to protect wildlife, plants, soil, water, and air quality. Both standards provide a seal of approval that forests certified under these principles are well-managed. The global marketplace recognizes and endorses multiple forest certification standards. Each standard has individual market niches. By being dually certified, DNR can maximize its customer base and provide choices to the consumer.





DNR's FSC certificate number is: BV-FM/COC-080501

DNR's SFI certificate number is: PwC-SFIFM-513

DNR-managed forestlands within the South Puget Habitat Conservation Plan Planning Unit (located within parts of King, Pierce, Thurston, Lewis, Kitsap, and Mason counties) are certified as being in compliance with the Forest Stewardship US Forest Management Standard.

To learn more about chain of custody and demonstrating that your timber is derived from a responsibly managed forest and/or to learn more about becoming a participant in the FSC Program, visit <https://us.fsc.org/>.

To learn more about DNR timber sales certified under the FSC Standard, visit [www.dnr.wa.gov](http://www.dnr.wa.gov).

FSC A.C. owns all right, title, and interest in and to the Forest Stewardship Council trademarks.

All DNR-managed forested state trust lands across the state have been certified as being in compliance with the Sustainable Forestry Initiative Forest Management Standard.

To learn more about chain of custody and demonstrating that your timber is derived from a responsibly managed forest and/or to learn more about becoming a participant in the SFI program, visit [www.sfiprogram.org](http://www.sfiprogram.org).

To learn more about DNR timber sales certified under the SFI program Standard, visit [www.dnr.wa.gov](http://www.dnr.wa.gov).

SFI Marks are registered marks owned by Sustainable Forestry Initiative Inc.

**To learn more about certification on DNR-managed forested state trust lands, visit <https://www.dnr.wa.gov/programs-and-services/product-sales-and-leasing/timber-sales/forest-certification> or contact:**

**Product Sales & Leasing Division, Product Sales Section:**

Koshare Eagle, Assistant Division Manager, 360-902-1561, [koshare.eagle@dnr.wa.gov](mailto:koshare.eagle@dnr.wa.gov)  
 Steve Teitzel, Operations, 360-902-1741, [steve.teitzel@dnr.wa.gov](mailto:steve.teitzel@dnr.wa.gov)

**Forest Resources Division, HCP and Scientific Consultation Section:**

Allen Estep, Assistant Division Manager, 360-902-2898, [allen.estep@dnr.wa.gov](mailto:allen.estep@dnr.wa.gov)  
 Douglas Kennedy, Forest Certification Program Lead, 360-902-1283, [douglas.kennedy@dnr.wa.gov](mailto:douglas.kennedy@dnr.wa.gov)

# Washington State Department of Natural Resources (DNR)

## **Bidder's/Purchaser's Inspection of Sale Area and Forest Products**

Acreage estimates and volume estimates contained within each timber notice of sale and each timber sale contract are made only for administrative and identification purposes. Except as expressly provided by the timber sale contract, the purchaser shall be responsible for paying the entire purchase price, even if the actual acreage or timber volume varies from the estimated quantity or volume shown.

All prospective bidders have the opportunity and are expected to inspect the sale area and the forest products located thereon. Bidders shall not rely on any representations by the State including, but not limited to, acreage estimates, volume estimates, appraisal or pre-bid documentation. The successful bidder/purchaser will further warrant that they have entered the timber sale contract without any reliance upon the DNR's volume estimates, acreage estimates, appraisals, pre-bid documentation, or any other representation by the DNR.

*Any timber sale contract arising out of these public auctions will require the successful purchaser to warrant that they are entering the timber sale contract based solely upon their own judgment of the value of the forest products, formed after their own examination and inspection of both the timber sale area and the forest products being sold.*

## **Exclusion and Disclaimer of Warranties**

The PARTIES AGREE that the IMPLIED WARRANTIES OF MERCHANTABILITY AND FITNESS FOR A PARTICULAR PURPOSE, and ALL OTHER WARRANTIES EXPRESS OR IMPLIED, ARE EXCLUDED from this transaction, and shall not apply to the goods sold. For example, THE FOLLOWING SPECIFIC MATTERS ARE NOT WARRANTED, and are EXCLUDED from this transaction:

- a. ***The merchantability of the forest products.*** The use of the term "merchantable" in any document is not intended to vary the foregoing.
- b. ***The condition of the forest products.*** All forest products will be conveyed "AS IS."
- c. ***The acreage contained within any sale area.*** Any acreage descriptions appearing in the timber notices of sale, timber sale contract, timber sale map or other documents are estimates only, provided solely for administrative and identification purposes.
- d. ***The volume, quality, or grade of the forest products.*** The descriptions of the forest products to be conveyed are estimates only, made solely for administrative and identification purposes.
- e. ***The correctness of any soil or surface conditions, presale construction appraisals, investigations, and all other pre-bid documents prepared by or for the State.*** These documents have been prepared for the State's appraisal purposes only.
- f. ***That the sale area is free from threatened or endangered species, or their habitat.*** The State is not responsible for any interferences with forestry operations that result from the presence of any

threatened or endangered species, or the presence of their habitat, within the sale area.

g. *That the forestry operations to be performed under this contract will be free from regulatory actions by governmental agencies.* The State is not responsible for actions to enforce regulatory laws, such as the Washington Forest Practices Act (Chapter 76.09 RCW), taken by the Department of Natural Resources or any other agency that may affect the operability of these timber sales.

h. Items contained in any other documents prepared for or by the State.

Please also see timber sale contract clause G-060 for further information.

## **BIDDING PROCEDURES FOR TIMBER AUCTIONS**

*The general requirements that follow are a part of all Timber Notices of Sale to be auctioned by the Department of Natural Resources (DNR).*

### **General Information**

*The State reserves the right to waive minor irregularities and the right to reject any or all bids.*

A. This book contains the timber notices of sale and maps for each timber sale scheduled to be auctioned. More specific information can be obtained by contacting the appropriate region office at the number listed on the back cover of this book.

B. The timber notice of sale is a summary of sale information. For more specific information, interested parties are encouraged to view the Appraisal Packets on the DNR Internet Site @ [www.dnr.wa.gov](http://www.dnr.wa.gov), this will take you directly to the Product Sales Section. The Appraisal Packets contain **DRAFT** copies of the timber notice of sale, map, contract, road plan, cruise data, precruise and cruise narrative, Forest Practices Application (FPA).

C. The sale preview packets may be obtained at no charge for individual sales by visiting the appropriate region office.

D. Timber sale contracts contain extensive terms and conditions that will be binding upon successful high bidders. Each bidder should carefully review all terms contained in the appropriate **DRAFT** timber sale contract prior to bidding on a sale, and should review the final contract prior to signing. **DRAFT** timber sale contracts are contained in the preview and presales packets and are available upon request at the respective region office.

E. Sales advertised in this book have not been approved by the Board of Natural Resources and are subject to the Board's approval before they will be sold. The Board meets and approves sales approximately six weeks prior to auction. All sales are subject to confirmation by the DNR under RCW 79.15.120.

F. The State does not guarantee the accuracy of any information contained herein pertaining to particular sales. Therefore, all prospective purchasers are expected to make their own independent inspections and appraisals prior to bidding.

G. If any conflict exists between the information in the Timber Notice of Sale, timber sale map,



sale preview packets and that in the timber sale contract, the **signed contract will prevail**.

H. Purchasers must pay the Forest Excise Tax on the bid price, permanent road construction costs, and other considerations. The tax rate is 5% without the EARR credit and 4.2% with the credit. For more information contact the Department of Revenue, Forest Tax Section at 1-800-548-8829.

I. **Within 30 days of sale confirmation, the apparent high bidder will provide to the State the Performance Security** specified on each Notice of Sale. **The successful bidder also agrees to return a signed contract to the State within 30 days of confirmation.** Failure to provide a signed contract to the state within 30 days of confirmation may result in a loss of bidder's rights to the products sold and forfeiture of initial deposit moneys.

J. Each DNR region office has information about sales offered in that region. For further information, contact the respective DNR region office. Region office addresses and telephone numbers appear on the back cover of this booklet.

K. The purchaser assumes the responsibility for any costs associated with extra maintenance or repair levied by a county for any county road used by the purchaser.

## **Bidding Process**

A. All timber will be auctioned using the sealed bid method.

B. Bids submitted on day of auction must be in the bid box at the specified auction location before 10:00 a.m. The respective DNR region office must receive mailed bids by 4:30 p.m., on the last business day before the auction. Bidders assume all risk for the method of delivery.

C. The DNR has the right to reject bid forms that are completed incorrectly. *All bid forms must have an original signature on behalf of the person or entity submitting the bid, and must be on the form provided in this booklet or a photocopy thereof. Revised documents are not permissible.* Bidding instructions are on the back of the Sealed Bid Form. A bid deposit must be included in the sealed bid envelope unless using a Timber Sale Statewide Bid Bond.

D. All bids must include the completed Sealed Bid Form and bid deposit.

E. Bids will be opened in each respective region in the order in which sales appear in the Public Auction Sale of Timber book (alphabetically by county and by agreement number). Sales added after the book is printed will be inserted to retain this order. Sort sales may be auctioned out of this sequence at the State's convpignce.

F. If a tie bid occurs, the names of the tie bidders will be placed in a hat and the successful bidder will be determined by a drawing.

G. For sales offered on a stumpage basis, the apparent high bidder on a particular sale will have the option of withdrawing additional sealed bids submitted for any remaining sales to be auctioned. The apparent high bidder must exercise this option within two minutes after the apparent high bidder is announced. **This option is not available for sales offered on a delivered basis.**

## **Auction Time and Location**

Auctions will start at 10:00 a.m. and close at 4:00 p.m. on the date and at the location specified in each Timber Notice of Sale.

## **Bid Deposits**

- A. Required bid deposits are listed on each Timber Notice of Sale.
- B. Bid deposits must be in the form of cash, certified check, cashiers' check, money order or bid bond.
- C. Bid bonds may be either a Timber Sale Statewide Bid Bond or a Timber Sale Per Sale Bid Bond.
- D. All bid deposits shall be submitted by the person or entity submitting the bid and made payable to the Department of Natural Resources. **Third party deposits will not be accepted.**

## **Timber Sale Per Sale Bid Bonds**

- A. The Per Sale Bid Bond shall guarantee payment of the bid deposit **within ten days of auction.**
- B. The balance between the bid bond and the Initial Deposit payment is due **by 4:30 p.m., on the day of auction.**
- C. Additional forms and instructions for a Per Sale Bid Bond are available at any DNR region office.

## **Timber Sale Statewide Bid Bond**

- A. Statewide Bid Bonds shall guarantee payment of the Initial Deposit on any statewide timber sale while the bond is in effect.
- B. The Statewide Bid Bond must be received by the Department of Natural Resources, Product Sales and Leasing Division, P.O. Box 47014, Olympia, Washington, 98504-7014, ten days in advance of the auction date. The bond shall be in the amount of \$150,000.00.
- C. Successful bidders using a Statewide Bid Bond must pay the total Initial Deposit payment (10% of the total bid price) **by 4:30 p.m., on the day of the auction.**
- D. A Statewide Bid Bond cannot be used to secure the Initial Deposit payment due the day of auction.
- E. Additional forms and instructions for a statewide bid bond are available at any DNR region office.

## **Payments**

The initial deposit for a sale is 10% of the total bid value as submitted by the apparent high bidder (25% if the bidder is a defaulter as defined under WAC 332-140-300) and never less than \$5,000.00 for lump sum sales. For Lump Sum sales appraised at less than \$5,000.00, the entire bid value is due on day of auction.

- A. Apparent high bidders using cash, certified check, cashiers' check or money order as a bid deposit must pay the total Initial Deposit amount by 4:30 p.m. on auction day.
- B. Apparent high bidders using a Timber Sale Per Sale Bid Bond as a bid deposit must pay the difference between the bid deposit and the total initial deposit by 4:30 p.m., on the day of auction. The bid bond amount must be replaced with a certified check, cashiers' check, bank draft, cash, money order, or wire transfer within ten days of the auction.
- C. Apparent high bidders using a Timber Sale Statewide Bid Bond must pay the entire Initial Deposit amount by 4:30 p.m. on the day of auction.

## **Fees due on the day of sale must be paid by 4:30 p.m.**

All payments must be in the form of a certified check, cashiers' check, bank draft, cash, money order or wire transfer.

## **Eligibility to Bid**

In order to bid on State timber sales you must be:

- 18 years of age (or have a co-signer who meets the eligibility requirements)
- Licensed to do business in the State of Washington
- Eligible to bid on Export Restricted timber
- Authorized to submit bids

## **Authorized Representatives**

Company officers or company authorized representatives may bid on State sales, sign State documents, or sign checks. A list of authorized representatives and their specific authorities must be submitted, in writing, to the Department of Natural Resources, Product Sales and Leasing Division, P.O. Box 47014, Olympia, Washington, 98504-7014, ten days in advance of the auction. A company owner or officer must sign this submittal.



**Summary Report of All Sales for the Month of November 2019**

**Board Sales**

| <u>County</u>       | <u>Region</u>   | <u>Agree #</u> | <u>FSC® Sale Name</u>      | <u>Volume</u> | <u>Value</u>    |
|---------------------|-----------------|----------------|----------------------------|---------------|-----------------|
| Cowlitz             | Pacific Cascade | 97595          | BUTTER VRH RMZ             | 5,162         | \$890,000.00    |
| Grays Harbor        | Pacific Cascade | 98222          | DADDY LONGLEGS             | 7,438         | \$2,067,000.00  |
| King                | South Puget     | 94682          | MATCHSTICK VRH & RMZ THIN  | 1,880         | \$257,000.00    |
| Klickitat<br>Yakima | Southeast       | 98559          | Q AIRPORT                  | 3,722         | \$379,000.00    |
| Lewis               | South Puget     | 97372          | * KENO VRH & RMZ THIN      | 4,228         | \$610,000.00    |
| Lewis               | Pacific Cascade | 98228          | HARMONIOUS VRH RMZ         | 4,646         | \$997,000.00    |
| Lewis               | Pacific Cascade | 98286          | HOLY COW VRH RMZ           | 6,449         | \$2,006,000.00  |
| Skagit              | Northwest       | 98546          | MILLHOUSE                  | 1,743         | \$386,000.00    |
| Thurston            | South Puget     | 97285          | COHO                       | 6,367         | \$1,701,000.00  |
| Wahkiakum           | Pacific Cascade | 99005          | POWDER HOUSE VRH RMZ SORTS | 4,696         | \$2,454,250.00  |
| Whatcom             | Northwest       | 98526          | LAAU VRH RMZ               | 2,271         | \$581,000.00    |
| <b>Total</b>        |                 |                |                            | 48,602        | \$12,328,250.00 |



*Scan with your smartphone or tablet to go to the November 2019 timber auction page*







TIMBER NOTICE OF SALE

SALE NAME: BUTTER VRH RMZ

AGREEMENT NO: 30-97595

AUCTION: November 21, 2019 starting at 10:00 a.m., COUNTY: Cowlitz
Pacific Cascade Region Office, Castle Rock, WA

SALE LOCATION: Sale located approximately 20 miles east of Toutle

PRODUCTS SOLD AND SALE AREA:

All timber, except trees marked with blue paint, trees bound out by yellow Leave Tree Area tags, all down timber existing 5 years prior to day of sale, bound by the following: White "Timber Sale Boundary" tags with pink flagging, blue "Special Management Boundary" tags with pink flagging, the Otra Pit, and the 5100, 5129, 5129A roads in Unit 1; White "Timber Sale Boundary" tags with pink flagging, and the 5120A road in Unit 2; White "Timber Sale Boundary" tags with pink flagging in Unit 3; White "Timber Sale Boundary" tags with pink flagging, the 5100 and the 5124 roads in Unit 4; White "Timber Sale Boundary" tags with pink flagging, and the 5124 road in Unit 5; White "Timber Sale Boundary" tags with pink flagging, blue "Special Management Boundary" tags with pink flagging in Unit 6.

All Timber as described in the Schedule A bound by the following: White "Timber Sale Boundary" tags with pink flagging, blue "Special Management Boundary" tags with pink flagging, and the 5100 road in Unit 7; White "Timber Sale Boundary" tags with pink flagging and blue "Special Management Boundary" tags with pink flagging in Unit 8.

All timber bound by the following: Orange "Right-of-Way Boundary" tags with pink flagging in Units 9 and 10.

All timber marked with red paint in Unit 11 pit expansion on part(s) of Sections 18 and 19 all in Township 9 North, Range 3 East, Sections 13, 23, 24 and 25 all in Township 9 North, Range 2 East, W.M., containing 170 acres, more or less.

CERTIFICATION: This sale is certified under the Sustainable Forestry Initiative® program Standard (cert no: PwC-SFIFM-513)

ESTIMATED SALE VOLUMES AND QUALITY:

Table with columns: Species, Avg DBH, Ring Count, Total MBF, and MBF by Grade (1P, 2P, 3P, SM, 1S, 2S, 3S, 4S, UT). Rows include Douglas fir, Hemlock, Red alder, Noble fir, Maple, Red cedar, Cottonwood, and Sale Total.

MINIMUM BID: \$890,000.00 BID METHOD: Sealed Bids

PERFORMANCE SECURITY: \$100,000.00 SALE TYPE: Lump Sum



## TIMBER NOTICE OF SALE

**EXPIRATION DATE:** October 31, 2021

**ALLOCATION:** Export Restricted

**BID DEPOSIT:** \$89,000.00 or Bid Bond. Said deposit shall constitute an opening bid at the appraised price.

**HARVEST METHOD:** Cable, and Ground based equipment. This sale is estimated to be 31% cable, cable assist and 69% ground-based systems: shovel, tracked skidder, and rubber tired skidder with tracks. Ground -based yarding is restricted to sustained slopes of 45% or less. For additional harvest requirements, refer to the H-140 clause in the contract.

**ROADS:** 10.26 stations of required reconstruction. 28.04 stations of optional construction. 102.66 stations of optional reconstruction. 4019.60 stations of required prehaul maintenance. 401.96 stations of required pre-haul maintenance. 36.58 stations of medium abandonment. Rock used in accordance with the quantities on the ROCK LIST may be obtained from the 5100 Pit located in Sec 23, T09N, R02E, W.M. and the 5120A2 pit located in Sec 24, T09N, R02E, W.M. and the 5100 pit located in Sec 23, T09N, R02E, on state land at no charge to the Purchaser. Road construction will not be permitted from October 1 to April 30 unless authorized in writing by the Contract Administrator. The hauling of forest products will not be permitted from November 15 to April 15 unless authorized in writing by the Contract Administrator.

### ACREAGE DETERMINATION

**CRUISE METHOD:** The sale acres were determined by GPS. The sale area was cruised using a variable plot cruise method.

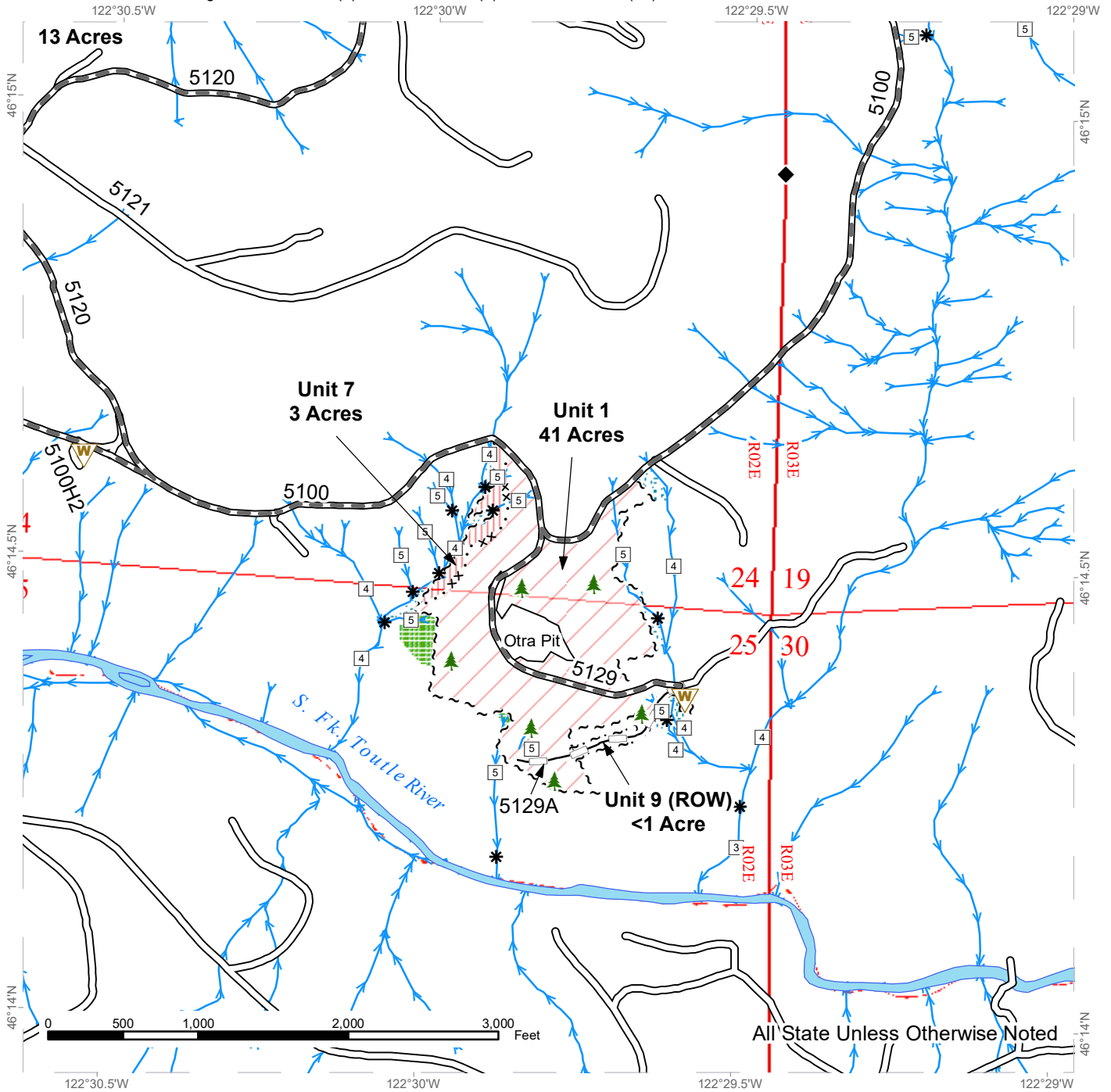
**FEES:** \$87,800.00 is due on day of sale. \$9.00 per MBF is due upon removal. These are in addition to the bid price.

**SPECIAL REMARKS:** See driving map for gate locations. PCP 1-1 and ABA1 gate keys may be obtained from the Pacific Cascade Region office.

# TIMBER SALE MAP

**SALE NAME:** Butter VRH RMZ  
**AGREEMENT #:** 30-097595  
**TOWNSHIP(S):** T9R2E, T9R3E  
**TRUST(S):** Agricultural School (4), Normal School (8), Scientific School (10)

**REGION:** Pacific Cascade Region  
**COUNTY(S):** Cowlitz  
**ELEVATION RGE:** 1235-2371



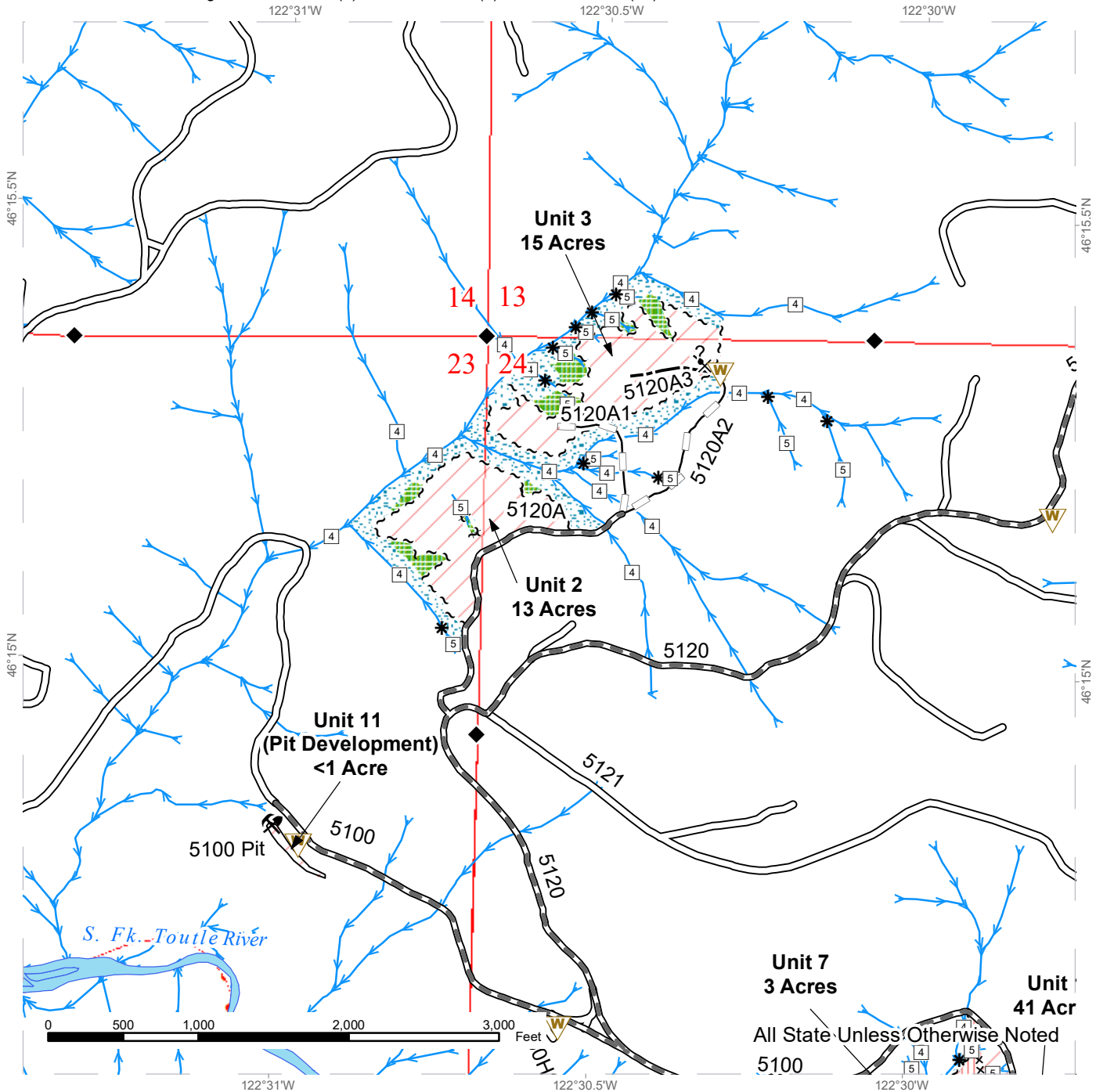
|  |                            |  |                               |  |                           |
|--|----------------------------|--|-------------------------------|--|---------------------------|
|  | Variable Retention Harvest |  | Existing Roads                |  | Streams                   |
|  | Riparian Restoration       |  | Required Pre-Haul Maintenance |  | Stream Type               |
|  | Sale Boundary Tags         |  | Optional Reconstruction       |  | Stream Type Break         |
|  | Timber Type Change         |  | Leave Tree Area               |  | Survey Monument           |
|  | Special Mgmt Area          |  | Riparian Mgt Zone             |  | Leave Tree Area <1/4-acre |
|  | Right of Way Tags          |  |                               |  | Waste Area                |



# TIMBER SALE MAP

**SALE NAME:** Butter VRH RMZ  
**AGREEMENT #:** 30-097595  
**TOWNSHIP(S):** T9R2E, T9R3E  
**TRUST(S):** Agricultural School (4), Normal School (8), Scientific School (10)

**REGION:** Pacific Cascade Region  
**COUNTY(S):** Cowlitz  
**ELEVATION RGE:** 1235-2371



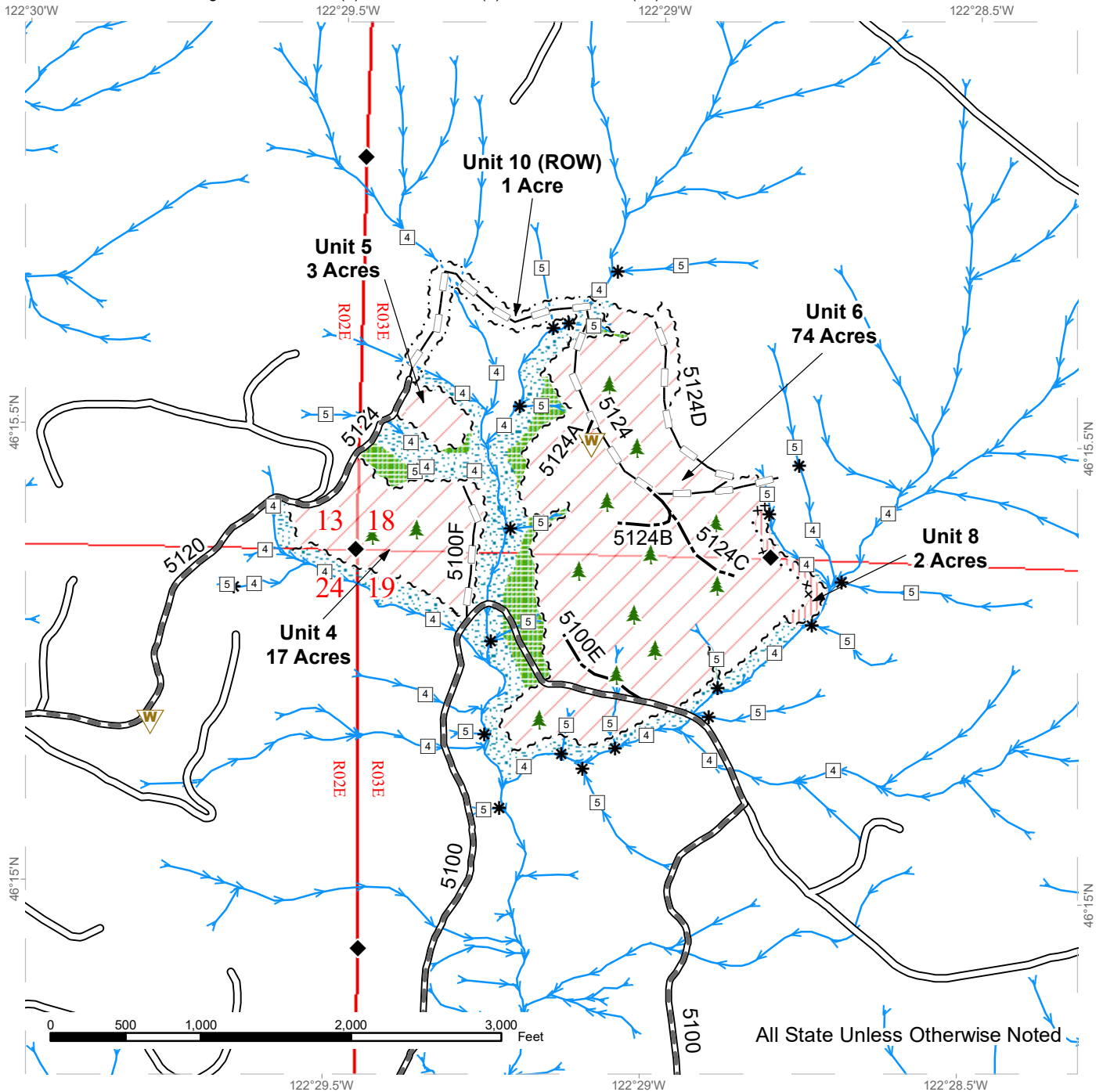
|                            |                               |                       |
|----------------------------|-------------------------------|-----------------------|
| Variable Retention Harvest | Existing Roads                | Streams               |
| Riparian Restoration       | Required Pre-Haul Maintenance | Stream Type           |
| Sale Boundary Tags         | Optional Construction         | Stream Type Break     |
| Timber Type Change         | Optional Reconstruction       | Survey Monument       |
| Special Mgmt Area          | Leave Tree Area               | Potential Rock Source |
| Leave Tree Tags            | Riparian Mgt Zone             | Rock Pit              |
|                            |                               | Waste Area            |



# TIMBER SALE MAP

**SALE NAME:** Butter VRH RMZ  
**AGREEMENT #:** 30-097595  
**TOWNSHIP(S):** T9R2E, T9R3E  
**TRUST(S):** Agricultural School (4), Normal School (8), Scientific School (10)

**REGION:** Pacific Cascade Region  
**COUNTY(S):** Cowlitz  
**ELEVATION RGE:** 1235-2371



All State Unless Otherwise Noted

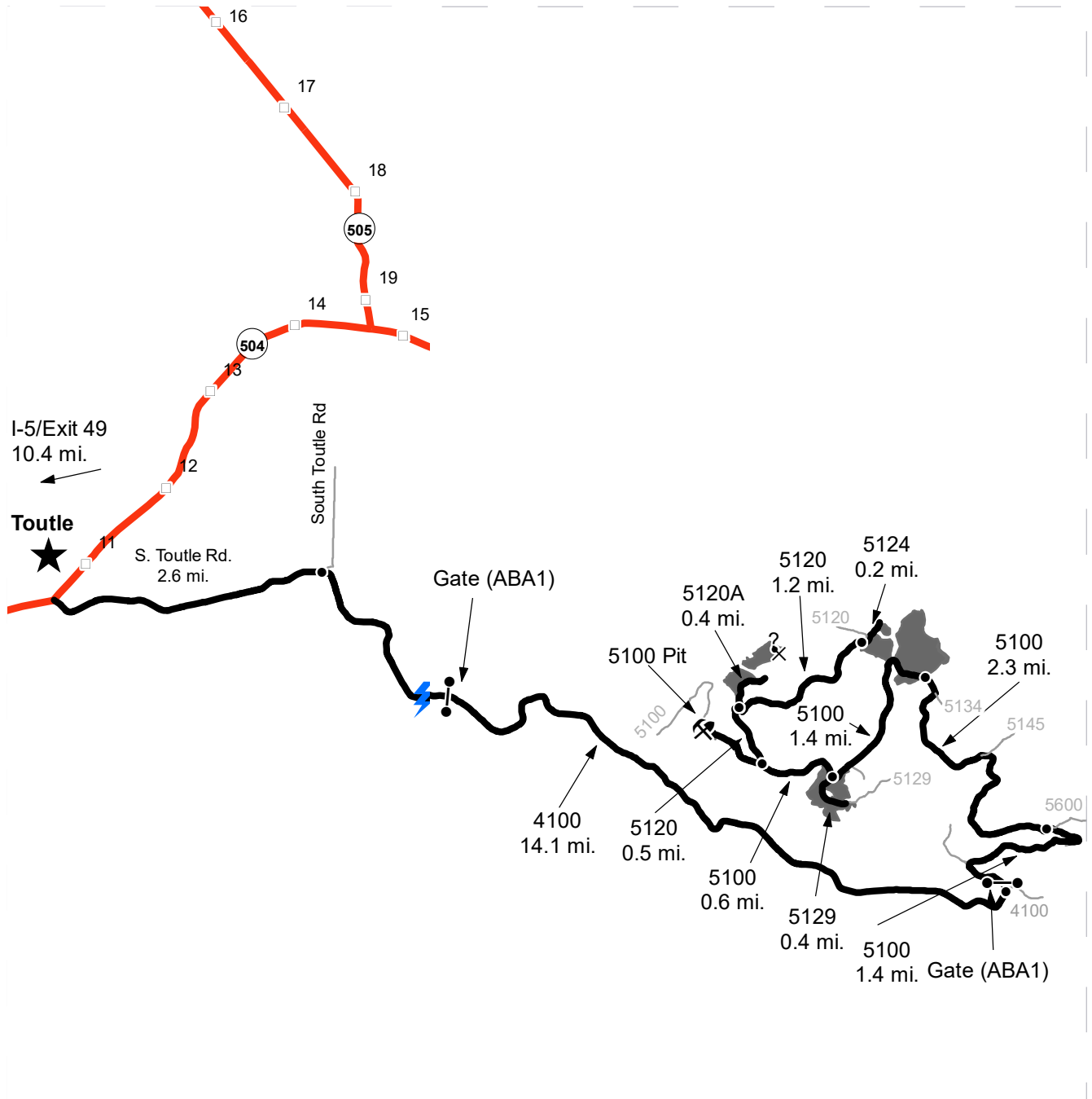
|                            |                               |                           |
|----------------------------|-------------------------------|---------------------------|
| Variable Retention Harvest | Existing Roads                | Streams                   |
| Riparian Restoration       | Required Pre-Haul Maintenance | Stream Type               |
| Sale Boundary Tags         | Optional Construction         | Stream Type Break         |
| Special Mgmt Area          | Optional Reconstruction       | Survey Monument           |
| Right of Way Tags          | Leave Tree Area               | Leave Tree Area <1/4-acre |
|                            | Riparian Mgt Zone             | Waste Area                |



# DRIVING MAP

**SALE NAME:** Butter VRH RMZ  
**AGREEMENT#:** 30-097595  
**TOWNSHIP(S):** T9R2E, T9R3E  
**TRUST(S):** Agricultural School (4), Normal School (8), Scientific School (10)

**REGION:** Pacific Cascade Region  
**COUNTY(S):** Cowlitz  
**ELEVATION RGE:** 1235-2371



|  |                       |
|--|-----------------------|
|  | Timber Sale Unit      |
|  | Highway               |
|  | Haul Route            |
|  | Other Road            |
|  | Distance Indicator    |
|  | Gate (ABA1)           |
|  | Potential Rock Source |
|  | Rock Pit              |
|  | Town                  |
|  | Distance Break        |

**DRIVING DIRECTIONS:**

From State Route 504 (milepost 10.4), turn south onto South Toutle Road and follow for 2.6 miles. Turn right onto the 4100 and follow for 14.1 miles (through gate). Turn left onto 5100 (through gate) and follow for 1.4 miles. Stay left at the 5100/5600 JCT and continue on 5100 for 2.3 miles to Unit 6. Continue on 5100 for 1.4 miles to Unit 1 (on left). Continue on 5100 for 0.6 miles then turn right onto 5120. Continue on 5120 for 0.5 miles then turn left on 5120A. Continue on 5120A for 0.4 miles to Unit 2 and Unit 3 (on left). Continue on 5120 for 1.2 miles to the 5124. Turn right onto the 5124 for 0.2 miles to Unit 4 and Unit 5 (on right).







**TIMBER NOTICE OF SALE**

**SALE NAME:** DADDY LONGLEGS

**AGREEMENT NO:** 30-98222

**AUCTION:** November 21, 2019 starting at 10:00 a.m., **COUNTY:** Grays Harbor  
Pacific Cascade Region Office, Castle Rock, WA

**SALE LOCATION:** Sale located approximately 13 miles west of Oakville

**PRODUCTS SOLD AND SALE AREA:** All timber, except trees marked with blue paint, trees bound out by yellow Leave Tree Area tags, all down timber existing 5 years prior to day of sale, bound by the following: white "Timber Sale Boundary" tags and pink flagging, reprod, and the T-3000 in Unit 1; white "Timber Sale Boundary" tags and pink flagging and reprod in Unit 2 on part(s) of Sections 30 all in Township 16 North, Range 5 West, W.M., containing 153 acres, more or less.

**CERTIFICATION:** This sale is certified under the Sustainable Forestry Initiative® program Standard (cert no: PwC-SFIFM-513)

**ESTIMATED SALE VOLUMES AND QUALITY:**

| Species     | Avg DBH | Ring Count | Total MBF | MBF by Grade |    |    |     |    |    |       |     |     |     |
|-------------|---------|------------|-----------|--------------|----|----|-----|----|----|-------|-----|-----|-----|
|             |         |            |           | 1P           | 2P | 3P | SM  | 1S | 2S | 3S    | 4S  | UT  |     |
| Douglas fir | 29.3    | 8          | 6,701     |              |    | 80 | 149 |    |    | 5,715 | 620 | 32  | 104 |
| Red alder   | 15.1    |            | 628       |              |    |    |     |    |    | 131   | 145 | 240 | 112 |
| Hemlock     | 21.2    |            | 50        |              |    |    |     |    |    | 42    | 5   | 1   | 2   |
| Red cedar   | 19.5    |            | 33        |              |    |    |     |    |    |       | 30  | 3   |     |
| Maple       | 15.4    |            | 17        |              |    |    |     |    |    |       | 4   |     | 13  |
| Cottonwood  | 36      |            | 9         |              |    |    |     |    | 6  |       |     |     | 3   |
| Sale Total  |         |            | 7,438     |              |    |    |     |    |    |       |     |     |     |

**MINIMUM BID:** \$2,067,000.00 **BID METHOD:** Sealed Bids

**PERFORMANCE SECURITY:** \$100,000.00 **SALE TYPE:** Lump Sum

**EXPIRATION DATE:** October 31, 2021 **ALLOCATION:** Export Restricted

**BID DEPOSIT:** \$206,700.00 or Bid Bond. Said deposit shall constitute an opening bid at the appraised price.

**HARVEST METHOD:** Cable, and Shovel. Cable Assist This sale is estimated to be 20% cable/cable assist, 80% shovel. Shovel yarding is restricted to slopes of 45% or less. For additional harvest requirements, refer to the H-140 clause in the contract. Shovel Yarding will not be permitted from November 1 to April 30 unless authorized in writing by the Contract Administrator.

**ROADS:** 58.00 stations of required reconstruction. 96.70 stations of optional construction. 5.10 stations of optional reconstruction. 342.86 stations of required prehaul maintenance. Rock used in accordance with the quantities on the ROCK LIST may be obtained from any commercial source at the Purchaser's expense. Rock sources are subject to written approval by the Contract Administrator before their use. All road work Road construction will not be permitted from November 1 to April 30 unless authorized in



## TIMBER NOTICE OF SALE

writing by the Contract Administrator. The hauling of forest products will not be permitted from November 1 to April 30 unless authorized in writing by the Contract Administrator.

### **ACREAGE DETERMINATION**

**CRUISE METHOD:** The sale acres were determined by GPS. The sale area was cruised using a variable plot cruise method.

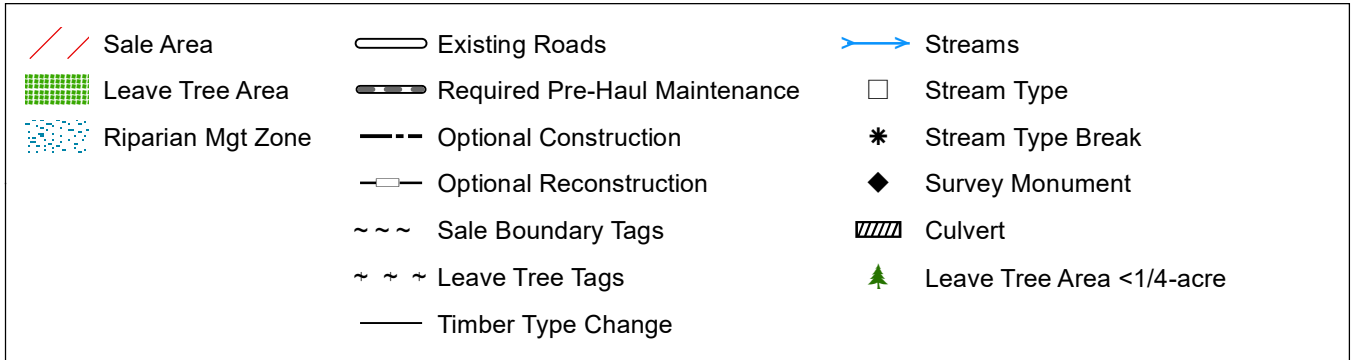
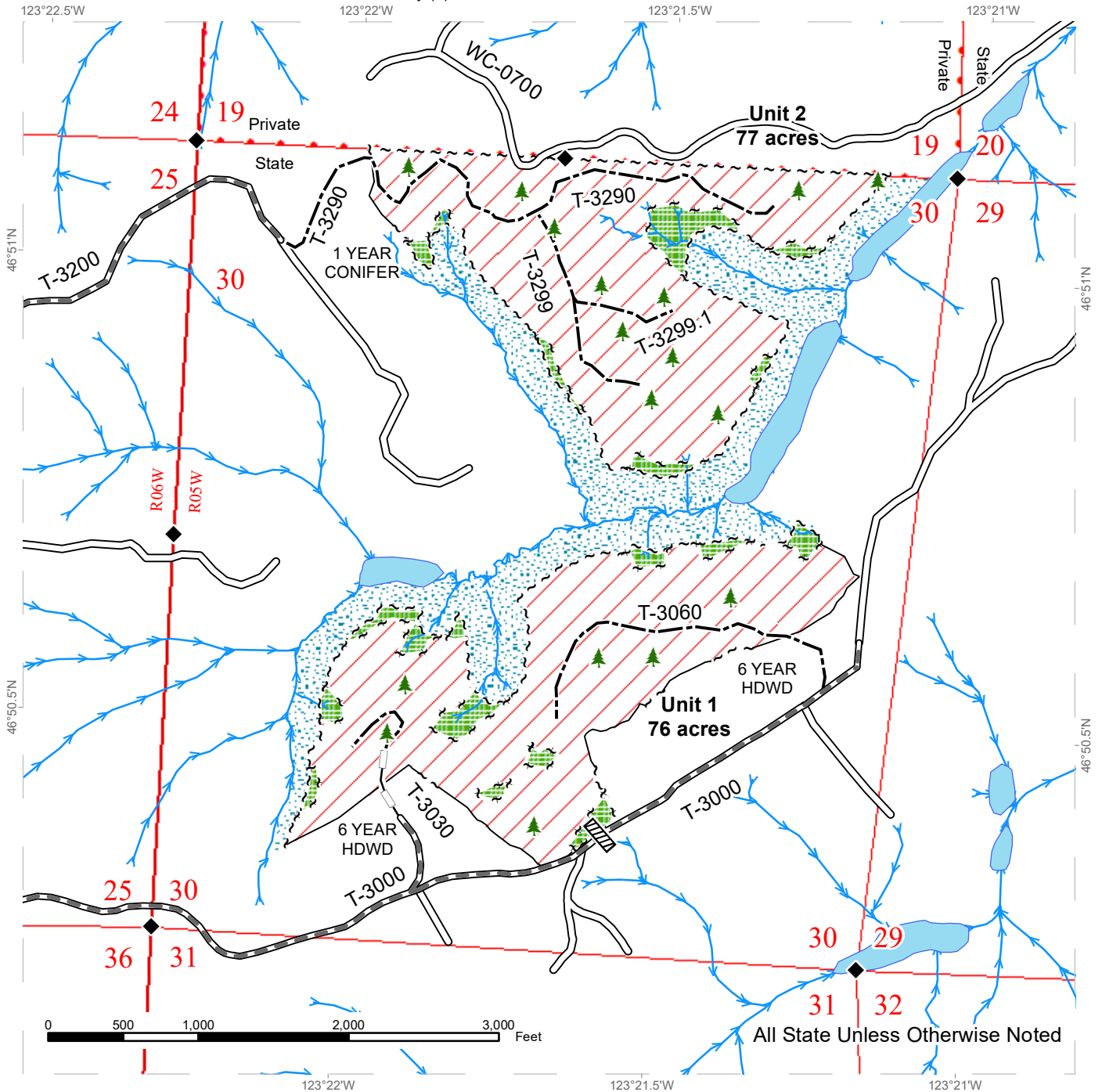
**FEES:** \$126,446.00 is due on day of sale. \$9.00 per MBF is due upon removal. These are in addition to the bid price.

**SPECIAL REMARKS:** This sale contains an estimated 2,572 MBF of high quality DF 2 saw, 42 MBF of high quality DF 3 saw, 80 MBF of 3P DF, and 149 MBF of SM DF, derived from the cruise. See cruise for details. See driving map for gate locations. PCP 1-1 gate keys may be obtained from the Pacific Cascade Region office.

# TIMBER SALE MAP

**SALE NAME:** DADDY LONGLEGS  
**AGREEMENT #:** None  
**TOWNSHIP(S):** T16R5W  
**TRUST(S):** Common School and Indemnity (3)

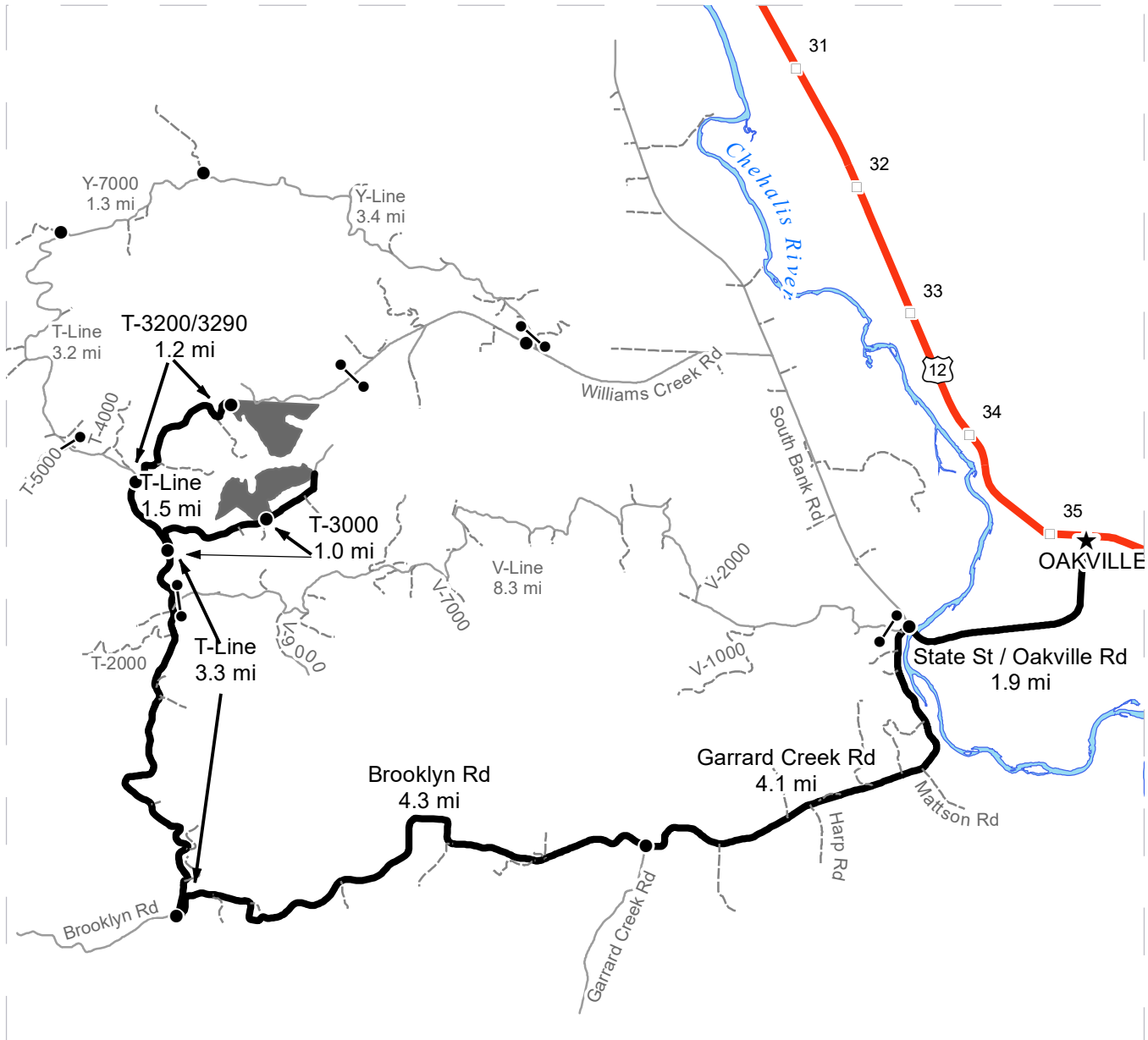
**REGION:** Pacific Cascade Region  
**COUNTY(S):** Grays Harbor  
**ELEVATION RGE:** 197-664



# DRIVING MAP

**SALE NAME:** DADDY LONGLEGS  
**AGREEMENT#:** None  
**TOWNSHIP(S):** T16R5W  
**TRUST(S):** Common School and Indemnity (3)

**REGION:** Pacific Cascade Region  
**COUNTY(S):** Grays Harbor  
**ELEVATION RGE:** 197-664



Map may not be to scale

|  |                    |
|--|--------------------|
|  | Timber Sale Unit   |
|  | Haul Route         |
|  | View Only Route    |
|  | Other Road         |
|  | Milepost Markers   |
|  | Distance Indicator |
|  | Gate (PCP 1-1)     |

**DRIVING DIRECTIONS:**

From intersection of US-12/Pine and State St. in Oakville, head south on State St. 1.9 miles, becoming Oakville Rd. From end of Oakville Rd., turn left onto Garrard Creek Rd. and follow 4.1 miles before making a slight right onto Brooklyn Rd. Follow Brooklyn Rd. 4.3 miles and turn right onto T-Line (milemarker 20).

**Unit 1:** Follow T-Line for 3.3 miles and turn right (downhill) onto T-3000. Follow T-3000 for 1 mile to reach Unit 1.

**Unit 2:** Follow T-Line for 4.8 miles and turn right onto T-3200 (1.5 miles past T-3000 jct.). Follow T-3200 for 1 mile and turn left onto T-3290. Follow T-3290 for 0.2 miles to reach Unit 2.





**TIMBER NOTICE OF SALE**

**SALE NAME:** MATCHSTICK VRH & RMZ THIN

**AGREEMENT NO:** 30-094682

**AUCTION:** November 19, 2019 starting at 10:00 a.m., **COUNTY:** King  
South Puget Sound Region Office, Enumclaw, WA

**SALE LOCATION:** Sale located approximately 8 miles south of North Bend.

**PRODUCTS SOLD  
AND SALE AREA:**

All timber, except trees marked with blue paint or bounded out by yellow leave tree area tags, snags, and down timber existing more than 5 years from the day of sale, bounded by the following: white timber sale boundary tags, blue special management area tags, and timber type change marked with pink flagging in Units #1, #2; white timber sale boundary tags and blue special management area tags in Unit #3;

All timber as described in Schedule A, except trees marked with red paint bounded out by the following: white timber sale boundary tags, blue special management area tags, and timber type change marked with pink flagging in Units #4 and #6; white timber sale boundary tags and blue special management area tags in Unit #5; white timber sale boundary tags, blue special management area tags, timber type change marked with pink flagging, and the 2000 Road in Unit #8; white timber sale boundary tags and the 2000 Road in Unit #7;

All forest products above located on part(s) of Sections 14, 23, 24 and 26 all in Township 23 North, Range 7 East, W.M., containing 148 acres, more or less.

**CERTIFICATION:** This sale is certified under the Sustainable Forestry Initiative® program Standard (cert no: PwC-SFIFM-513)

**ESTIMATED SALE VOLUMES AND QUALITY:**

| Species     | Avg DBH | Ring Count | Total MBF | Total Tons | Price \$/Ton | MBF by Grade |    |    |    |    |    |     |     |    |
|-------------|---------|------------|-----------|------------|--------------|--------------|----|----|----|----|----|-----|-----|----|
|             |         |            |           |            |              | 1P           | 2P | 3P | SM | 1S | 2S | 3S  | 4S  | UT |
| Douglas fir | 12.1    | 5          | 1,421     | 13,231     | \$15.00      |              |    |    |    |    | 52 | 770 | 548 | 51 |
| Hemlock     | 9.6     |            | 272       | 2,553      | \$15.00      |              |    |    |    |    |    | 102 | 145 | 25 |
| Red alder   | 11      |            | 144       | 1,319      | \$5.00       |              |    |    |    |    |    | 5   | 109 | 30 |
| Cottonwood  | 17.7    |            | 23        | 248        | \$5.00       |              |    |    |    |    | 18 |     |     | 5  |
| Red cedar   | 19.5    |            | 20        | 306        | \$42.00      |              |    |    |    |    |    | 15  |     | 5  |
| Sale Total  |         |            | 1,880     | 17,657     |              |              |    |    |    |    |    |     |     |    |

**MINIMUM BID:** \$15/ton (est. value \$257,000.00) **BID METHOD:** Sealed Bids

**PERFORMANCE SECURITY:** \$55,000.00 **SALE TYPE:** Tonnage Scale

**EXPIRATION DATE:** October 31, 2021 **ALLOCATION:** Export Restricted

**BIDDABLE SPECIES:** Hemlock, Douglas fir Combined

**BID DEPOSIT:** \$25,700.00 or Bid Bond. Said deposit shall constitute an opening bid at the appraised price.



## TIMBER NOTICE OF SALE

---

**HARVEST METHOD:** 100 percent tracked ground based equipment. Yarding may be restricted during wet weather if rutting becomes excessive, per clause H-017.

Falling, yarding, and timber haul will not be permitted from November 1 to April 30, unless authority to do so is granted, in writing, by the Contract Administrator. If permission is granted to operate from November 1 to April 30, preventative measures may be required to protect water, soil, roads and other forest assets.

**ROADS:** 32.01 stations of optional construction. 4.40 stations of optional reconstruction. 110.44 stations of required prehaul maintenance. 1.75 stations of optional prehaul maintenance. 32.01 stations of abandonment, if constructed. Purchaser maintenance on all roads used.

Rock for this proposal may be obtained from the State owned Chip Shot and 3062 Road Pits at no cost to the Purchaser or any commercial rock source at the Purchaser's expense. Purchaser may conduct rock source development according to Road Plan clauses 6-10 and 6-11.

Road construction equipment and rock haul will not be permitted from November 1 to April 30, unless authority to do so is granted, in writing, by the Contract Administrator. If permission is granted to operate from November 1 to April 30, the Purchaser shall comply with a maintenance plan per Road Plan clause 1-26.

### ACREAGE DETERMINATION

**CRUISE METHOD:** Acreage was determined by traversing boundaries by GPS. GPS data files are available at DNR's website for Timber Sale Auction Packets. See cruise narrative for cruise method.

**FEES:** \$31,960.00 is due on day of sale. \$0.96 per ton is due upon removal. These are in addition to the bid price.

**SPECIAL REMARKS:** Units #4, #5, #6, #7, and #8 are WMZ/RMZ thinning units. Trees designated for snag creation are marked with two bands of red paint and a "S" and trees designated for downed wood creation are marked with one band of red paint and a "D".

Purchaser shall cut all vine maple within Units #1, #2 and #3, leaving a stump no more than 12 inches in height.

This sale includes work in close proximity to underground and above-ground utilities.

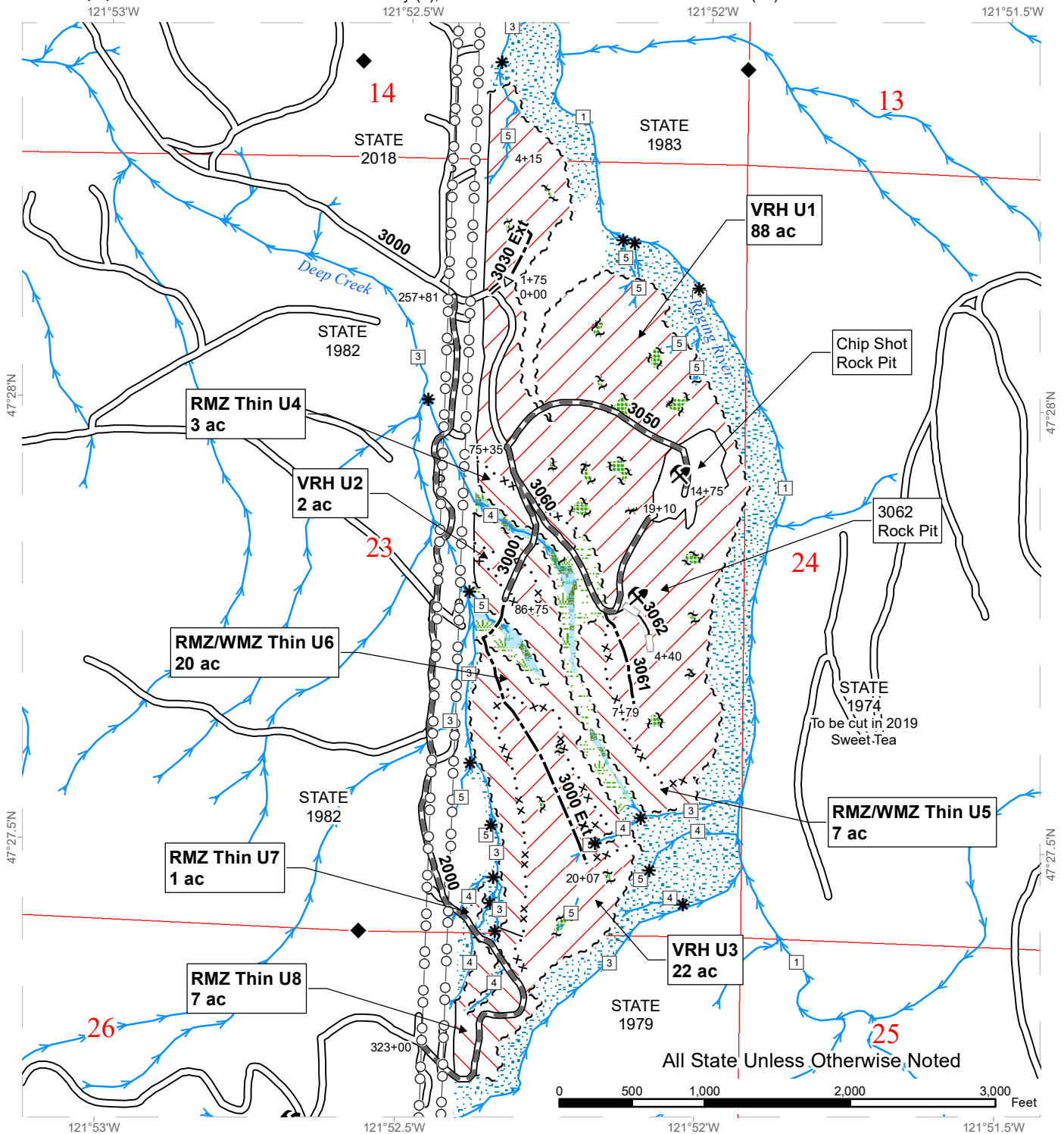
See map for gate locations. Gate keys may be obtained by contacting the South Puget Sound Region Office at 360-825-1631 or by contacting Zach Beebe at 253-736-4830.



# TIMBER SALE MAP

**SALE NAME:** MATCHSTICK VRH and RMZ Thin  
**AGREEMENT #:** 30-094682  
**TOWNSHIP(S):** T23R7E  
**TRUST(S):** Common School and Indemnity (3), Water Pollution Control Division Trust Land (77)

**REGION:** South Puget Sound Region  
**COUNTY(S):** King  
**ELEVATION RGE:** 880-1560

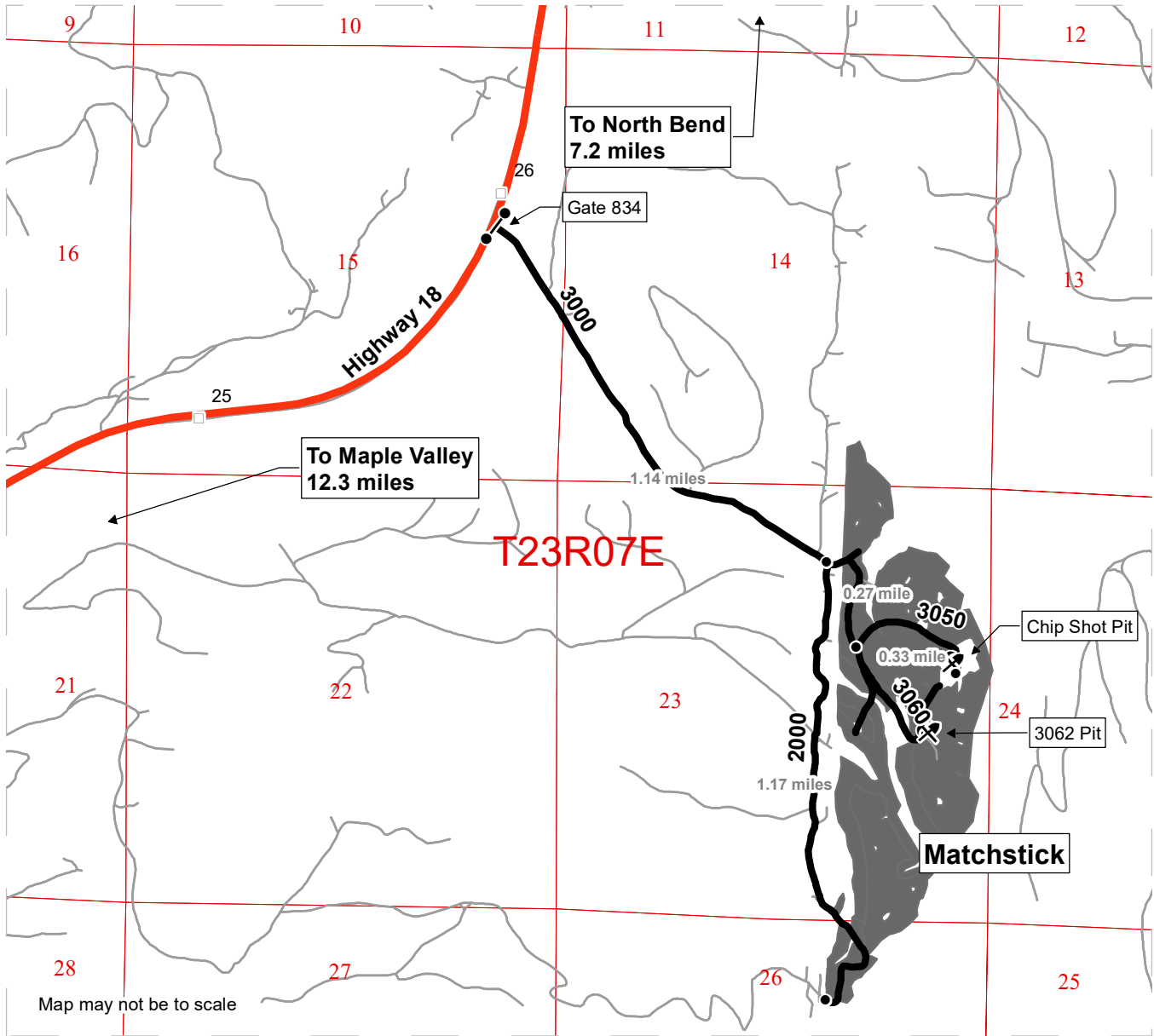


|                            |                   |                               |                   |
|----------------------------|-------------------|-------------------------------|-------------------|
| Variable Retention Harvest | Leave Tree Area   | Existing Roads                | Streams           |
| RMZ/WMZ Thin               | Riparian Mgt Zone | Required Pre-Haul Maintenance | Stream Type       |
| Sale Boundary Tags         | Forested Wetland  | Optional Pre-Haul Maintenance | Stream Type Break |
| Special Mgmt Area          | Wetland Mgt Zone  | Optional Construction         | Survey Monument   |
| Leave Tree Tags            |                   | Optional Reconstruction       | Rock Pit          |
| Timber Type Change         |                   |                               | Power Lines       |

# DRIVING MAP

**SALE NAME:** MATCHSTICK VRH and RMZ Thin  
**AGREEMENT#:** 30-094682  
**TOWNSHIP(S):** T23R7E  
**TRUST(S):** Common School and Indemnity (3), Water Pollution Control Division Trust Land (77)

**REGION:** South Puget Sound Region  
**COUNTY(S):** King  
**ELEVATION RGE:** 880-1560



- Timber Sale
- Haul Route
- Other Road
- Highway
- Milepost Markers
- Distance Indicator
- Gate (Master 786)
- 786 Rock Pit
- Public Land Survey Sections

**DRIVING DIRECTIONS:**

**FROM MAPLE VALLEY**  
 Head East on Highway 18 for 12.3 miles and take a right onto the 3000 Rd.

**FROM NORTH BEND**  
 Head west on Interstate 90 for 5.1 miles and exit onto Snoqualmie Parkway/Highway 18. Take a left onto Highway 18 and continue for 2.1 miles and take a left onto the 3000 Rd.

**FROM 3000 RD / HIGHWAY 18 INT**  
 Continue through Gate 834 for 1.14 miles and you'll arrive at the intersection of the 3000 Rd and the 2000 Rd. Taking a right onto the 2000 Rd will access the southern units, end-haul distance of 1.17 miles. The northern units can be accessed by continuing on the 3000 Rd from the 3000/2000 Rd intersection. After 0.27 mile you'll arrive at the 3000/3050 Rd intersection. Auxillary roads can be accessed from this intersection, as well as the Chip Shot Pit; by taking a left onto the 3050 Rd and continuing for 0.33 mile.





TIMBER NOTICE OF SALE

SALE NAME: Q AIRPORT

AGREEMENT NO: 30-98559

AUCTION: November 21, 2019 starting at 10:00 a.m., COUNTY: Yakima, Klickitat Pacific Cascade Region Office, Castle Rock, WA

SALE LOCATION: Sale located approximately 3 miles north of Glenwood, Washington

PRODUCTS SOLD AND SALE AREA: All ponderosa pine not marked in blue leave tree paint and meeting the Schedule A cutting prescription; bounded by timber sale tags and pink flagging on part(s) of Sections 1, 2, 11 and 12 all in Township 6 North, Range 12 East, Sections 35 all in Township 7 North, Range 12 East, W.M., containing 586 acres, more or less.

CERTIFICATION: This sale is certified under the Sustainable Forestry Initiative® program Standard (cert no: PwC-SFIFM-513)

ESTIMATED SALE VOLUMES AND QUALITY:

Table with 2 main sections showing timber species, ring count, total MBF, total tons, price per ton, and MBF by grade (1P-4S, 1S-6S).

MINIMUM BID: \$17.9/ton (est. value \$379,000.00) BID METHOD: Sealed Bids
PERFORMANCE SECURITY: \$75,800.00 SALE TYPE: Tonnage Scale
EXPIRATION DATE: October 31, 2021 ALLOCATION: Export Restricted

BIDDABLE SPECIES: Bidding to be allowed on all species combined.

BID DEPOSIT: \$37,900.00 or Bid Bond. Said deposit shall constitute an opening bid at the appraised price.

HARVEST METHOD: Falling and Yarding will not be permitted from November 1 to April 30 unless authorized in writing by the Contract Administrator.

ROADS: 4.00 stations of required reconstruction. 276.77 stations of required prehaul maintenance. Road construction will not be permitted from November 1 to April 30 unless authorized in writing by the Contract Administrator.

ACREAGE DETERMINATION

CRUISE METHOD: Garmin 64 traverse. No acreage reduction for roads within the units.



TIMBER NOTICE OF SALE

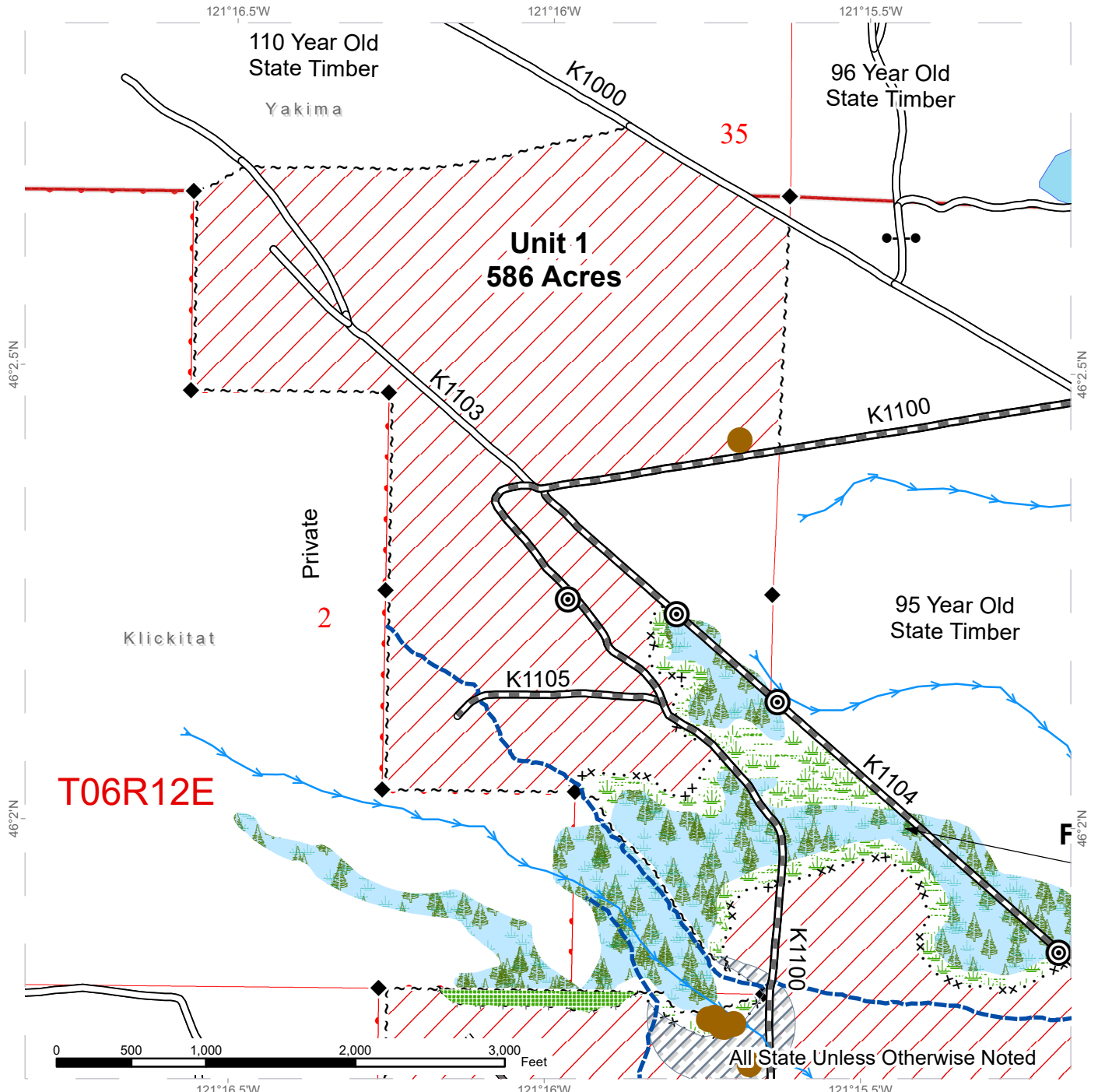
**FEES:** \$49,000.00 is due on day of sale. \$1.24 per ton is due upon removal. These are in addition to the bid price.

**SPECIAL REMARKS:** None.

# TIMBER SALE MAP

**SALE NAME:** Q AIRPORT  
**AGREEMENT #:** 30-098559  
**TOWNSHIP(S):** T6R12E, T7R12E  
**TRUST(S):** Charitable/Educational/Penal & Reformatory Instit. (6), Common School and Indemnity (3), Scientific School (10)

**REGION:** Southeast Region  
**COUNTY(S):** Klickitat, Yakima  
**ELEVATION RANGE:** 1880'-1920'



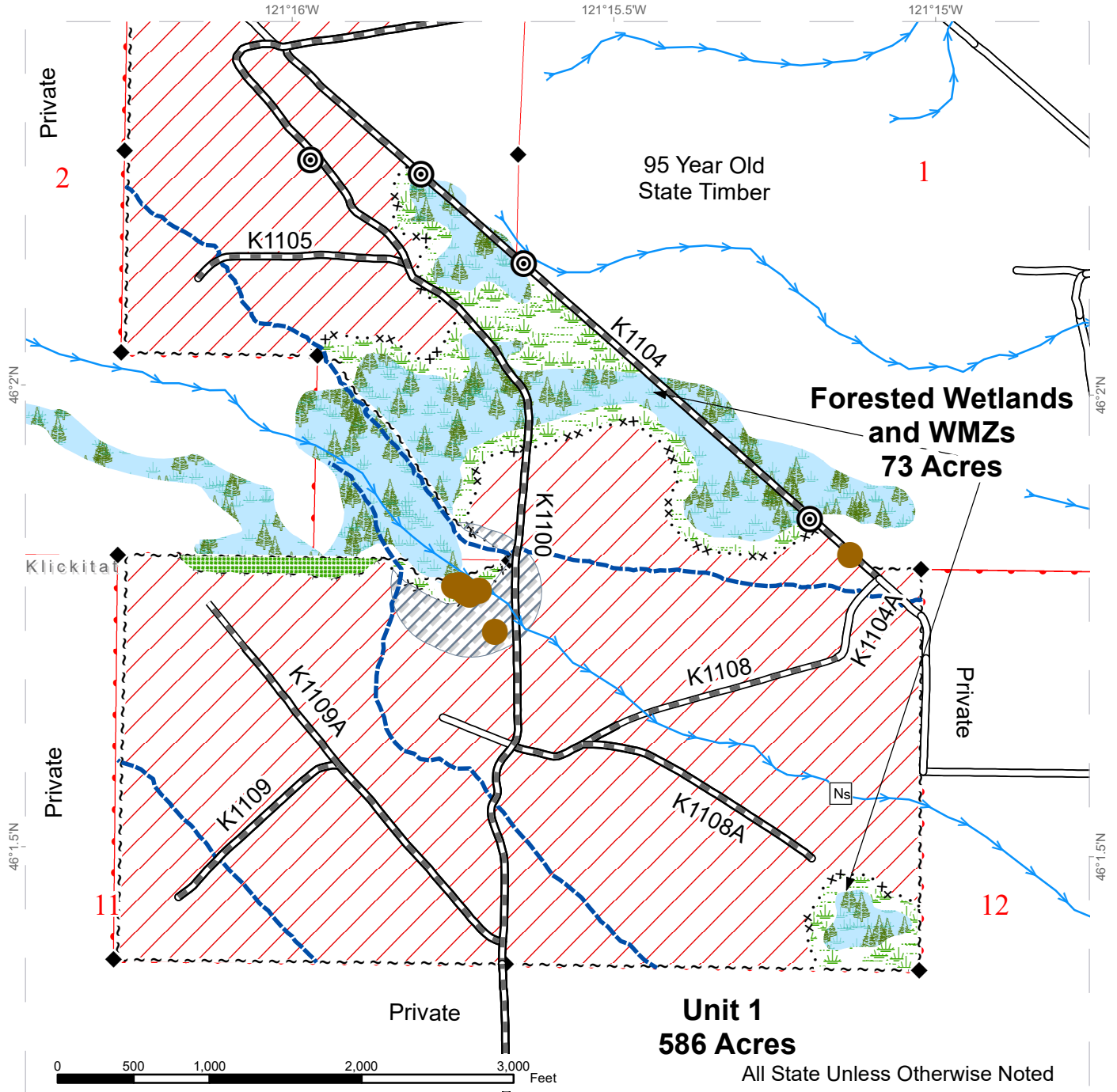
|                               |                         |                         |
|-------------------------------|-------------------------|-------------------------|
| Western Gray Squirrel Nest    | Streams                 | Wetland Management Zone |
| Survey Monument               | Sale Boundary Tags      | Wetlands                |
| Rocked Ford Installation      | Special Management Area | Timing Restrictions     |
| Existing Roads                | Leave Tree Tags         | Townships               |
| Required Pre-Haul Maintenance | Uneven-aged Management  | Sections                |
| Irrigation Ditch              | Leave Tree Area         | DNR Managed Lands       |



# TIMBER SALE MAP

**SALE NAME:** Q AIRPORT  
**AGREEMENT #:** 30-098559  
**TOWNSHIP(S):** T6R12E, T7R12E  
**TRUST(S):** Charitable/Educational/Penal & Reformatory Instit. (6), Common School and Indemnity (3), Scientific School (10)

**REGION:** Southeast Region  
**COUNTY(S):** Klickitat, Yakima  
**ELEVATION RANGE:** 1880'-1920'



|  |                               |  |                         |  |                         |
|--|-------------------------------|--|-------------------------|--|-------------------------|
|  | Western Gray Squirrel Nest    |  | Streams                 |  | Wetland Management Zone |
|  | Survey Monument               |  | Sale Boundary Tags      |  | Wetlands                |
|  | Non-Fish Seasonal             |  | Special Management Area |  | Timing Restrictions     |
|  | Rocked Ford Installation      |  | Leave Tree Tags         |  | Townships               |
|  | Existing Roads                |  | Uneven-aged Management  |  | Sections                |
|  | Required Pre-Haul Maintenance |  | Leave Tree Area         |  | DNR Managed Lands       |
|  | Irrigation Ditch              |  |                         |  |                         |

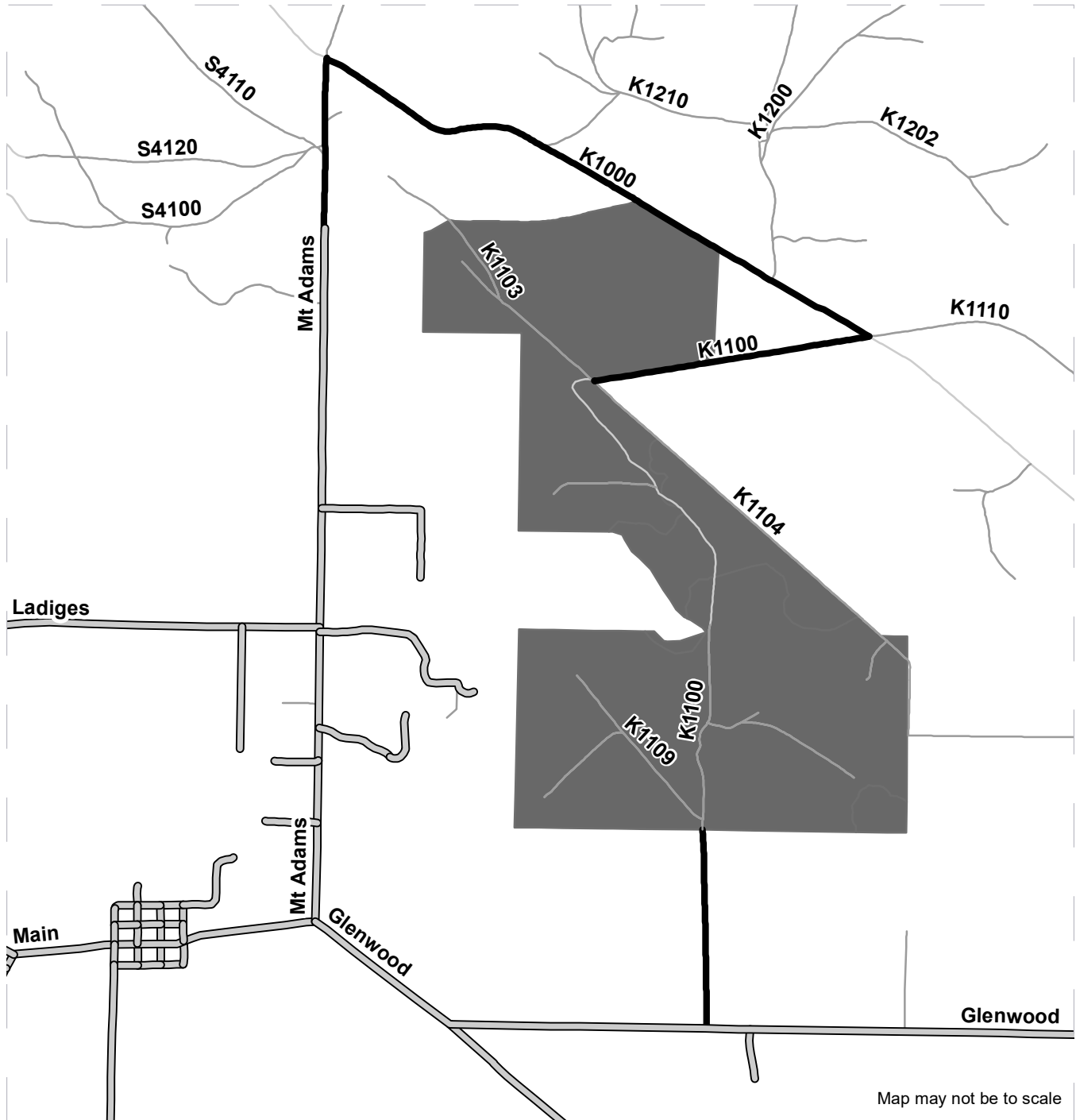




# DRIVING MAP

**SALE NAME:** Q Airport  
**AGREEMENT#:** 30-098559  
**TOWNSHIP(S):** T6R12E, T7R12E  
**TRUST(S):** Charitable/Educational/Penal & Reformatory Instit. (6), Common School and Indemnity (3), Scientific School (10)

**REGION:** Southeast Region  
**COUNTY(S):** Klickitat, Yakima  
**ELEVATION RGE:** 1880-1920



Map may not be to scale

|  |   |
|--|---|
| <ul style="list-style-type: none"> <li><span style="display: inline-block; width: 15px; height: 10px; background-color: grey; margin-right: 5px;"></span> Timber Sale Unit</li> <li><span style="display: inline-block; width: 15px; border-bottom: 2px solid black; margin-right: 5px;"></span> Haul Route</li> <li><span style="display: inline-block; width: 15px; border-bottom: 1px solid black; margin-right: 5px;"></span> Other Road</li> <li><span style="display: inline-block; width: 15px; border-bottom: 2px solid black; margin-right: 5px;"></span> County Roads</li> </ul> | <p><b><u>DRIVING DIRECTIONS:</u></b></p>  |
|  | <p><b>Directions from the north</b></p>   |
|  | <p>From the town of Glenwood drive 0.5 miles east on the Glenwood Road. Turn right onto Mt. Adams and drive north for 2.2 miles. Turn right onto the K1000 and drive southeast for 1.6 miles. Turn right onto the K1100 and proceed west for 0.4 miles.</p> |
|  | <p><b>Directions from the south</b></p>   |
|  | <p>From the town of Glenwood drive 1.6 miles east on the Glenwood Road. Turn left onto the K1100 and drive 0.5 miles north.</p>   |







**TIMBER NOTICE OF SALE**

**SALE NAME:** KENO VRH & RMZ THIN

**AGREEMENT NO:** 30-097372

**AUCTION:** November 19, 2019 starting at 10:00 a.m., **COUNTY:** Lewis  
South Puget Sound Region Office, Enumclaw, WA

**SALE LOCATION:** Sale located approximately 14 miles southeast of Mineral.

**PRODUCTS SOLD  
AND SALE AREA:**

All timber, except trees marked with blue paint or bounded out by yellow leave tree area tags, snags, and down timber existing more than 5 years from the day of sale, bounded by the following: white timber sale boundary tags, and blue special management area tags in Unit #1; white timber sale boundary tags, and the 26 Road in Unit #2; white timber sale boundary tags in Unit #3;

All timber marked with pink paint bounded out by the following: white timber sale boundary tags, and blue special management area tags in Unit #4;

All timber marked with orange right of way tags in Unit #5;

All timber marked with orange right of way tags, except that title to timber within the right of way tags is not conveyed to the Purchaser unless the road segment is actually constructed in Unit #6;

All forest products above located on part(s) of Sections 2 all in Township 13 North, Range 6 East, Sections 35 all in Township 14 North, Range 6 East, W.M., containing 159 acres, more or less.

**CERTIFICATION:** This sale is certified under the Sustainable Forestry Initiative® program Standard (cert no: PwC-SFIFM-513) and FSC 100% raw materials under the Forest Stewardship Council® Standard (cert no: BV-FM/COC-080501).

**ESTIMATED SALE VOLUMES AND QUALITY:**

| Species     | Avg DBH | Ring Count | Total MBF | MBF by Grade |    |    |    |    |       |     |     |    |
|-------------|---------|------------|-----------|--------------|----|----|----|----|-------|-----|-----|----|
|             |         |            |           | 1P           | 2P | 3P | SM | 1S | 2S    | 3S  | 4S  | UT |
| Hemlock     | 15.7    | 7          | 2,728     |              |    |    |    |    | 1,119 | 891 | 641 | 77 |
| Silver fir  | 15.2    | 7          | 696       |              |    |    |    |    | 302   | 198 | 179 | 17 |
| Douglas fir | 20.4    | 7          | 509       |              |    |    |    |    | 248   | 124 | 90  | 47 |
| Red cedar   | 15.5    |            | 162       |              |    |    |    |    |       | 92  | 70  |    |
| Red alder   | 9.7     |            | 79        |              |    |    |    |    |       |     | 57  | 22 |
| Noble fir   | 19.1    |            | 36        |              |    |    |    |    | 21    | 10  | 5   |    |
| Cottonwood  | 23.3    |            | 18        |              |    |    |    |    | 15    | 3   |     |    |
| Sale Total  |         |            | 4,228     |              |    |    |    |    |       |     |     |    |

**MINIMUM BID:** \$610,000.00 **BID METHOD:** Sealed Bids

**PERFORMANCE SECURITY:** \$175,000.00 **SALE TYPE:** Lump Sum

**EXPIRATION DATE:** October 31, 2022 **ALLOCATION:** Export Restricted



## TIMBER NOTICE OF SALE

---

**BID DEPOSIT:** \$61,000.00 or Bid Bond. Said deposit shall constitute an opening bid at the appraised price.

**HARVEST METHOD:** Harvest activities are estimated to be 54 percent uphill cable, and 46 percent ground based harvest. Cable or ground based equipment, with cable-tethered equipment limited to sustained slopes 75 percent or less, self-leveling equipment limited to sustained slopes 65 percent and less and all other ground based equipment limited to sustained slopes 45 percent or less. Yarding may be restricted during wet weather if rutting becomes excessive, per clause H-017.

**ROADS:** 12.65 stations of required construction. 20.30 stations of required reconstruction. 44.95 stations of optional construction. 5.50 stations of required prehaul maintenance. 5.63 stations of abandonment, if constructed. Purchaser maintenance on the 3, 26, 26-1, 26-2, 26-3, and 26-4 roads. Designated maintenance on all other roads used.

Rock for this proposal can be obtained from the State owned Griffin Pit, a pre-approved borrow source or any commercial rock source at the Purchaser's expense. Rock source development will be required per Road Plan clauses 6-10, 6-11, 6-12 and as specified in the Rock Source Development Plan.

Road construction and rock haul will not be permitted from November 1 to May 15, nor on weekends or State recognized holidays, unless authority to do so is granted, in writing, by the Contract Administrator. If permission is granted to operate from November 1 to May 15, the Purchaser shall comply with a maintenance plan per Road Plan clause 1-26.

### ACREAGE DETERMINATION

**CRUISE METHOD:** Unit acreage was determined by traversing boundaries by GPS. Right of way acreage was determined by multiplying length times width. GPS data files are available at DNR's website for Timber Sale Auction Packets. See cruise narrative for cruise method.

**FEES:** \$71,876.00 is due on day of sale. \$9.00 per MBF is due upon removal. These are in addition to the bid price.

**SPECIAL REMARKS:** Riparian Forest Restoration Strategy implemented in Unit #4. There are approximately 3 trees per acre marked with 1 band of red paint for down woody debris recruitment and 2 trees per acre marked with 2 bands of red paint for snag recruitment, see Schedule A. Take trees are 100% marked with pink paint.

Purchaser is responsible for design, acquisition, and installation of a 16 foot by 70 foot steel or steel and concrete bridge on the 26 Road. Work needs to be completed between July 1 and September 30 of any given year. See the Road Plan for additional information.

Purchaser is responsible for acquisition and installation of a 17 foot steel gate on the 26 Road. See Road Plan clause 7-76 for additional information.

Purchaser will cut all vine maple within Units #1 - #3, leaving a stump no more than 12 inches in height.

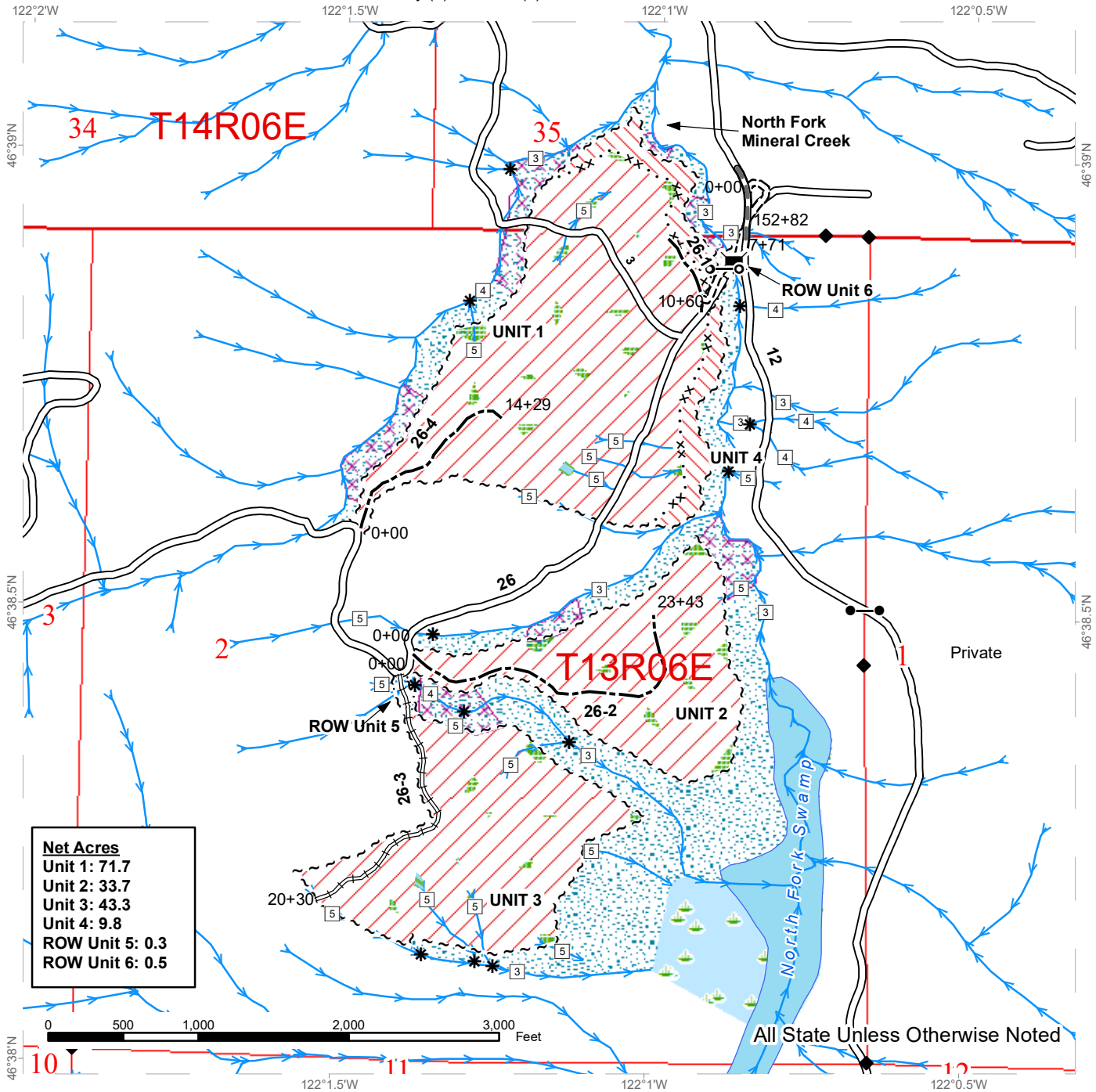
There are multiple haul routes available for this sale. If any become impassable, it may not be reopened since there are alternatives.

See map for gate locations. Gate keys may be obtained by contacting the South Puget Sound Region Office at 360-825-1631 or by contacting Kevin Carlsen at 360-870-4090.

# TIMBER SALE MAP

**SALE NAME:** KENO VRH and RMZ Thin  
**AGREEMENT #:** 30-097372  
**TOWNSHIP(S):** T13R6E, T14R6E  
**TRUST(S):** Common School and Indemnity (3), Escheat (9)

**REGION:** South Puget Sound Region  
**COUNTY(S):** Lewis  
**ELEVATION RGE:** 2773-3449



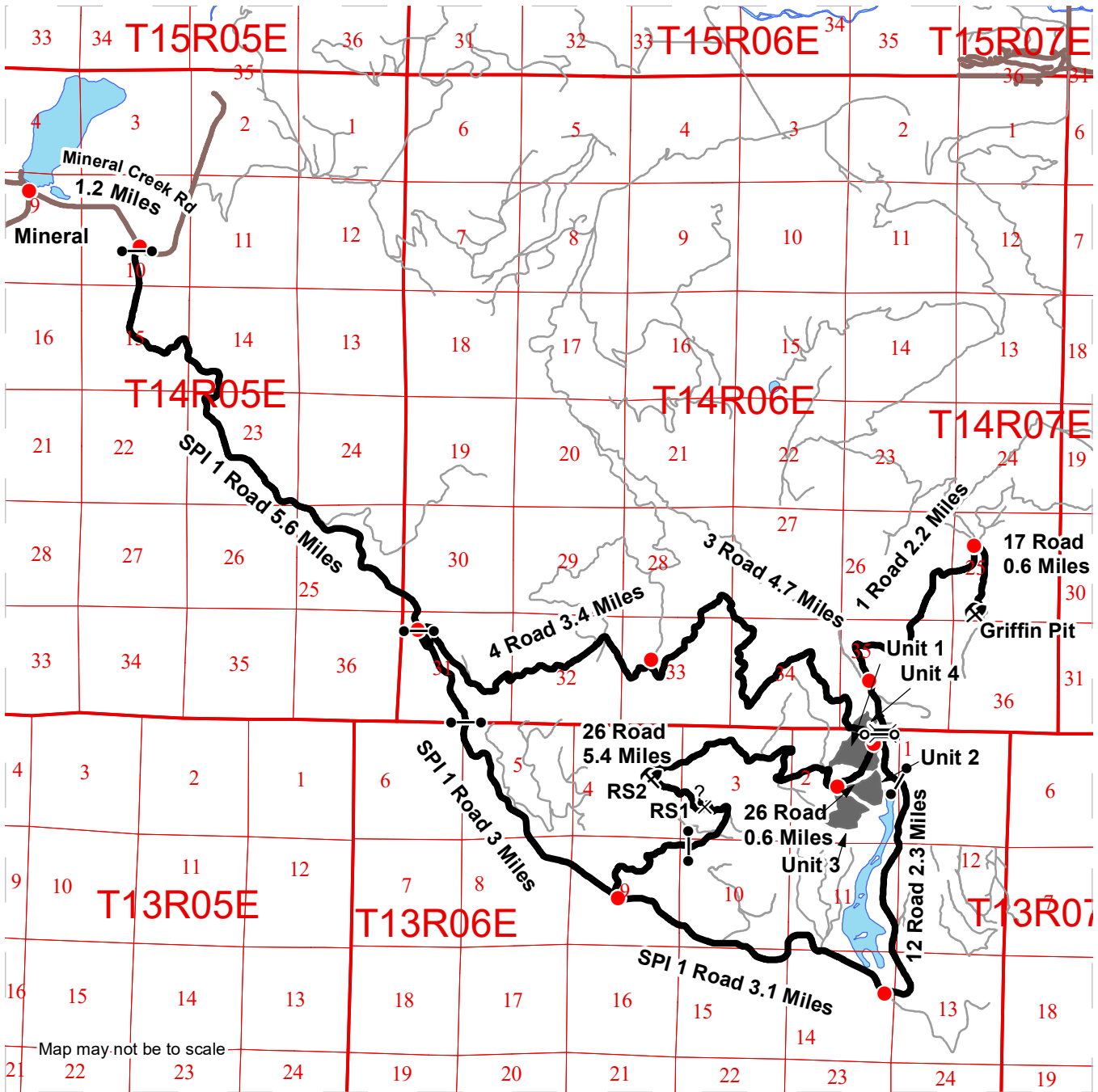
**Net Acres**  
 Unit 1: 71.7  
 Unit 2: 33.7  
 Unit 3: 43.3  
 Unit 4: 9.8  
 ROW Unit 5: 0.3  
 ROW Unit 6: 0.5

- |                               |                           |                   |
|-------------------------------|---------------------------|-------------------|
| Variable Retention Harvest    | Optional Construction     | Monumented Corner |
| Variable Density Thinning     | Leave Tree Area           | Streams           |
| Sale Boundary Tags            | Riparian Mgt Zone         | Stream Type       |
| Special Mgmt Area             | Wetlands - Non-forested   | Stream Type Break |
| Right of Way Tags             | Tailhold Restriction Area |                   |
| Existing Roads                | Non-Tradeable Leave Trees |                   |
| Required Pre-Haul Maintenance | Bridge Installation       |                   |
| Required Construction         | Gate CJ-18                |                   |
| Required Reconstruction       | Gate Installation         |                   |

# DRIVING MAP

SALE NAME: KENO VRH  
 AGREEMENT#: 30-097372  
 TOWNSHIP(S): T13R6E, T14R6E  
 TRUST(S): Common School and Indemnity (3), Escheat (9)

REGION: South Puget Sound Region  
 COUNTY(S): Lewis  
 ELEVATION RGE: 2773-3449



Map may not be to scale

- Timber Sale Unit
- Haul Route
- Other Road
- Bridge
- Distance Indicator
- Gate CJ-18 key
- Gate Installation
- Potential Rock Source
- Rock Pit

**DRIVING DIRECTIONS:**

This proposal is 15.5 miles east of the town of Mineral. From Mineral, drive east on East Mineral Creek Road for 1.2 miles. Turn right onto the SPI 1 Road, and follow for 5.6 miles. To reach harvest units turn left onto the 4 Road, follow for 3.4 miles, and turn right onto the 3 Road. Continue down the 3 Road for 4.7 miles to reach unit 1. Turn right onto the 26 Road for 0.6 miles to reach units 2 and 3.

**Griffin Pit**

From the 1/4 road junction continue on the 1 road for 6.1 miles. Turn left onto the 12 road and follow for 2.3 miles. Turn right onto the 1 road and follow for 2.2 miles. Turn right onto the 17 road for 0.6 Miles.

All mileages are approximate





TIMBER NOTICE OF SALE

SALE NAME: HARMONIOUS VRH RMZ

AGREEMENT NO: 30-98228

AUCTION: November 21, 2019 starting at 10:00 a.m., COUNTY: Lewis
Pacific Cascade Region Office, Castle Rock, WA

SALE LOCATION: Sale located approximately 4 miles northeast of Mossyrock

PRODUCTS SOLD AND SALE AREA:

All timber, except leave trees bounded by yellow "Leave Tree Area" tags with pink flagging, leave trees marked with blue paint, snags, and all down timber existing 5 years prior to the day of sale bounded by the following: white "Timber Sale Boundary" tags, pink flagging, property lines, the H-9300, H-9340, and the H-9600 roads in Unit 1; white "Timber Sale Boundary" tags, blue "Special Management Boundary" tags, pink flagging, and the H-9600 road in Unit 2; white "Timber Sale Boundary" tags, blue "Special Management Boundary" tags, pink flagging, property lines, the H-9200, and the H-9600 roads in Unit 3; white "Timber Sale Boundary" tags, pink flagging, the H-9600 road, and the existing pit area in Unit 5. All timber as described in the Schedule A bound by the following: White "Timber Sale Boundary" tags, blue "Special Management Boundary" tags, pink flagging, and the H-9600 road in Unit 4 on part(s) of Sections 28, 29 and 33 all in Township 13 North, Range 3 East, W.M., containing 192 acres, more or less.

CERTIFICATION: This sale is certified under the Sustainable Forestry Initiative® program Standard (cert no: PwC-SFIFM-513)

ESTIMATED SALE VOLUMES AND QUALITY:

Table with columns: Species, Avg DBH, Ring Count, Total MBF, and MBF by Grade (1P, 2P, 3P, SM, 1S, 2S, 3S, 4S, UT). Rows include Hemlock, Douglas fir, Red alder, and Sale Total.

MINIMUM BID: \$997,000.00 BID METHOD: Sealed Bids

PERFORMANCE SECURITY: \$100,000.00 SALE TYPE: Lump Sum

EXPIRATION DATE: October 31, 2021 ALLOCATION: Export Restricted

BID DEPOSIT: \$99,700.00 or Bid Bond. Said deposit shall constitute an opening bid at the appraised price.

HARVEST METHOD: Cable, and Ground based equipment. This sale is estimated to be 20% cable/cable assist and 80% ground based yarding. A detailed felling and yarding plan shall be required prior to any harvest activities. Shovel yarding are restricted to sustained slopes of 40% or less. For additional harvest requirements, refer to the H-140 clause in the contract. Ground Based Yarding will not be permitted from November 1 to April 30 unless authorized in writing by the Contract Administrator.

ROADS: 26.15 stations of optional construction. 7.28 stations of optional reconstruction. 288.45 stations of required prehaul maintenance. 35.50 stations of optional prehaul maintenance.



## TIMBER NOTICE OF SALE

14.00 stations of abandonment. 19.00 stations of decommissioning. Rock used in accordance with the quantities in the ROCK LIST under this contract may be obtained at no cost to the Purchaser from the Harmony Quarry located in Sec 33, T13N, R03E, W.M. Rock used in accordance with the quantities on the ROCK LIST may be obtained from any commercial source at the Purchaser's expense subject to written approval from Contract Administrator. Purchaser shall stockpile 3,032 c.y. of 1 1/2 INCH MINUS, see Road Plan for location and further details. In the Harmony Quarry, 2,000 c.y. of shot rock shall be mined and placed in the existing Pit Floor, see road plan for details. The removal of culverts from Type 3 streams is restricted from July 15 to September 30. Road construction will not be permitted from October 1 to April 30 unless authorized in writing by the Contract Administrator. The hauling of forest products will not be permitted from November 1 to April 30 unless authorized in writing by the Contract Administrator.

### **ACREAGE DETERMINATION**

**CRUISE METHOD:** The sale acres were determined by GPS. The sale area was cruised using a variable plot cruise method.

**FEES:** \$77,800.00 is due on day of sale. \$9.00 per MBF is due upon removal. These are in addition to the bid price.

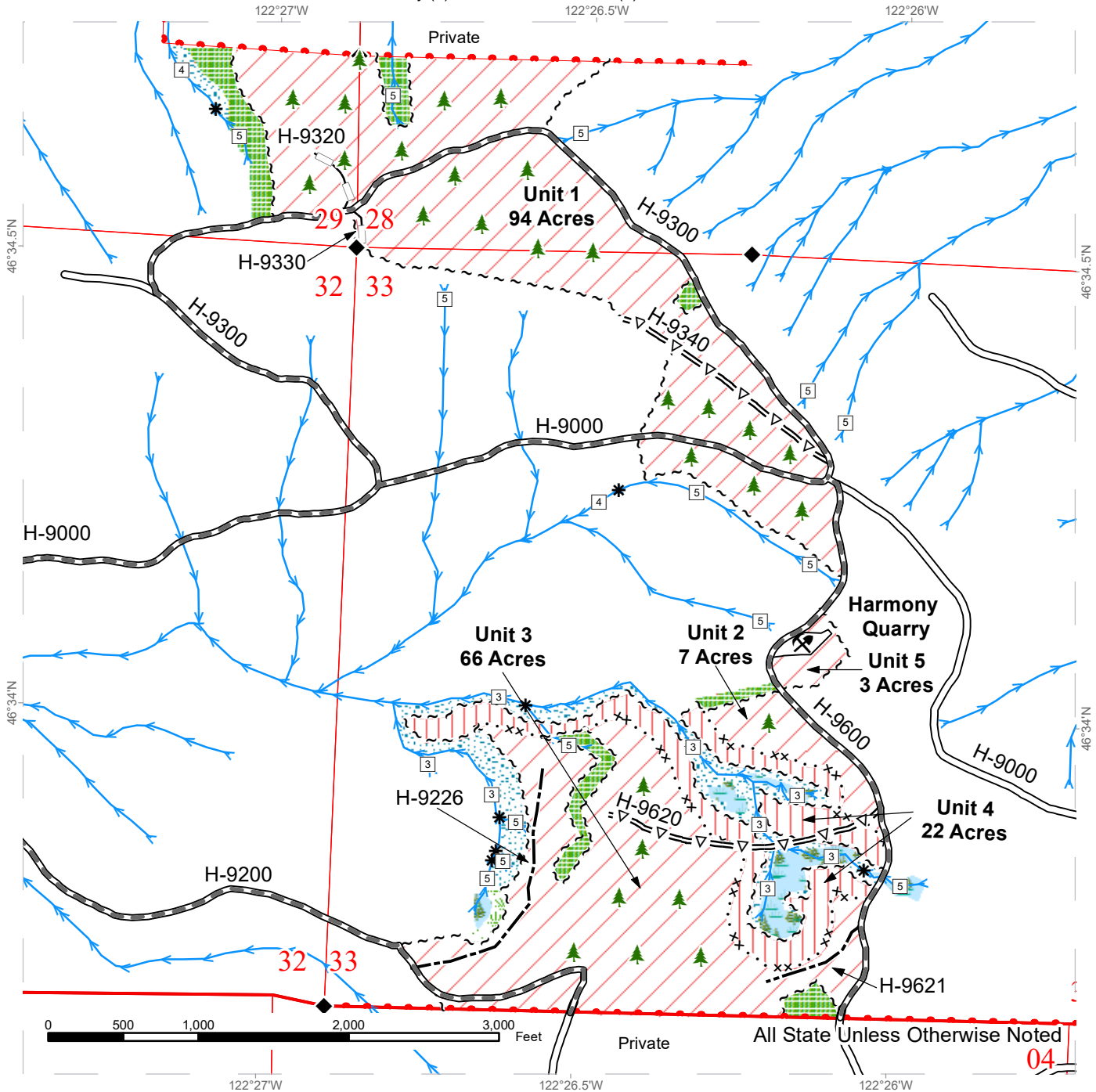
**SPECIAL REMARKS:** This sale contains an estimated 221 MBF of higher quality DF 2 saw logs, 151 MBF of higher quality DF 3 saw logs, 363 MBF of higher quality WH 2 saw logs, and 107 MBF of higher quality WH 3 saw logs derived from the cruise. See cruise for details. Harvest Restriction: Unit 4 - No harvesting activities permitted between November 1st thru April 30th.



# TIMBER SALE MAP

**SALE NAME:** HARMONIOUS VRH RMZ  
**AGREEMENT #:** 30-098228  
**TOWNSHIP(S):** T13R3E  
**TRUST(S):** Common School and Indemnity (3), State Forest Transfer (1)

**REGION:** Pacific Cascade Region  
**COUNTY(S):** Lewis  
**ELEVATION RGE:** 1692-2180



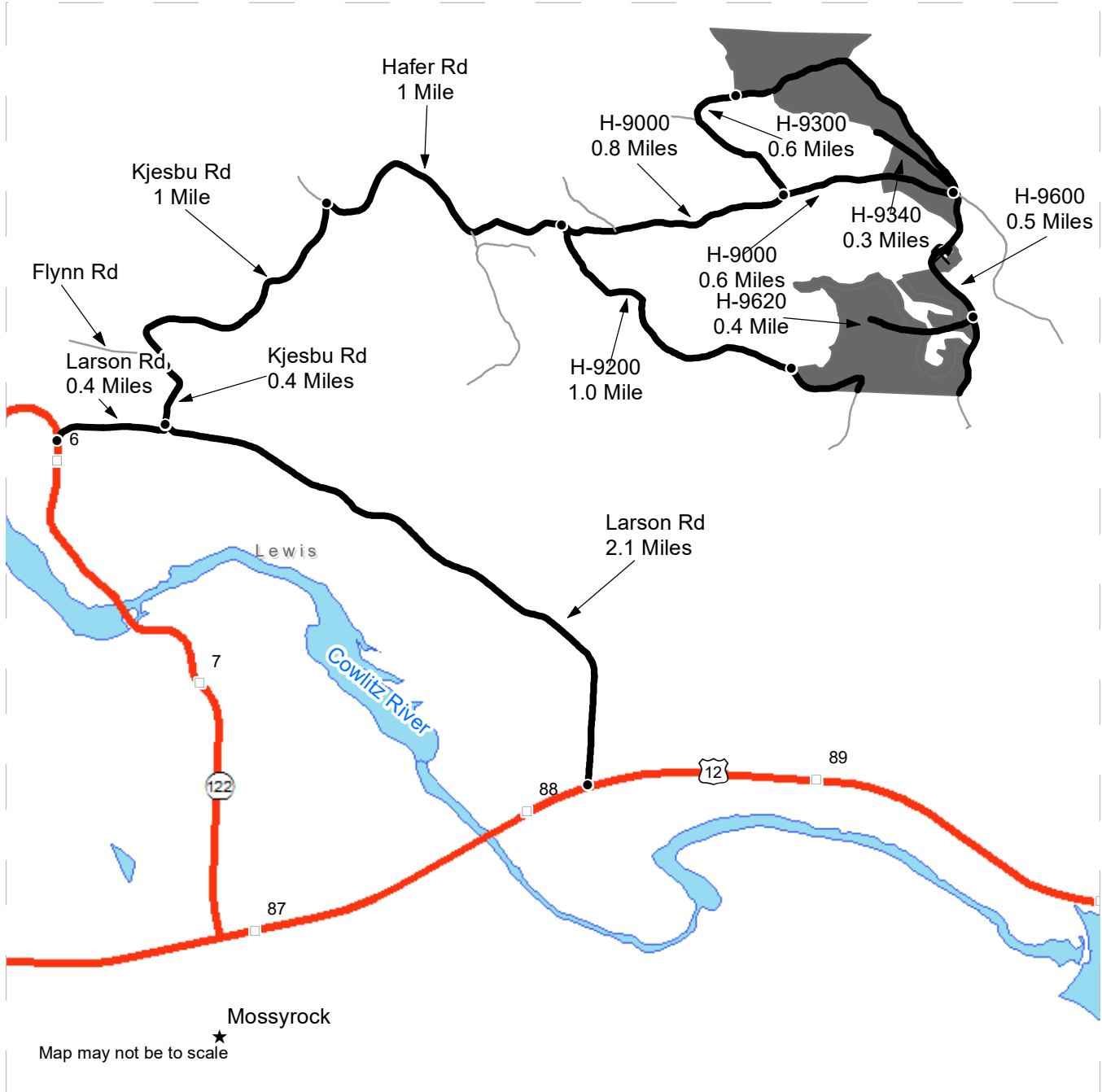
|                      |                               |                           |
|----------------------|-------------------------------|---------------------------|
| Sale Area            | Sale Boundary Tags            | Streams                   |
| Riparian Restoration | Timber Type Change            | Stream Type               |
| Leave Tree Area      | Special Mgmt Area             | Stream Type Break         |
| Riparian Mgt Zone    | Property Line                 | Survey Monument           |
| Forested Wetland     | Existing Roads                | Leave Tree Area <1/4-acre |
| Wetland Mgt Zone     | Required Pre-Haul Maintenance | Rock Pit                  |
|                      | Optional Pre-Haul Maintenance |                           |
|                      | Optional Construction         |                           |
|                      | Optional Reconstruction       |                           |



# DRIVING MAP

**SALE NAME:** HARMONIOUS VRH RMZ  
**AGREEMENT#:** 30-098228  
**TOWNSHIP(S):** T13R3E  
**TRUST(S):** Common School and Indemnity (3), State Forest Transfer (1)

**REGION:** Pacific Cascade Region  
**COUNTY(S):** Lewis  
**ELEVATION RGE:** 1692-2180



- Timber Sale Unit
- Highway
- Haul Route
- Other Road
- Milepost Markers
- HWY 12
- Distance Indicator
- Rock Pit

## **DRIVING DIRECTIONS:**

Between MP 88 and 89 on Highway 12 turn north on Larson Rd. Follow Larson Rd for 2.1 Miles. Turn right on Kjesbu Rd and follow for 1.9 miles. Turn right onto Hafer Rd and continue 1.0 mile. To reach the SE portion of Unit 3 turn right onto the H-9200 and follow for 1.0 mile. To reach Unit 1 stay on the H-9000 for 1.4 miles. To reach Units 3 and 4 turn right onto the H-9600 for 0.5 miles.



## **Holy Cow TBS Driving**

### **From the South:**

From I-5, head west on State Highway 6 (exit 77) for approximately 4 miles. After milepost 47, turn right onto Bunker Creek Road, and continue for 3.5 miles to Deep Creek Road. Turn right onto Deep Creek Road and travel about 4.1 miles to the yellow gate. At the yellow gate, Deep Creek Road turns into the D-1000.

For unit 1 from the Deep Creek Gate, travel along the D-1000 for 2.4 miles and turn right onto the D-1400. Travel along the D-1400 for 0.3 miles to reach unit 1.

For unit 2, continue along the D-1400 from unit 1 for 0.2 miles to reach unit 2.

For unit 3, return along the D-1400 from unit 1 for 0.3 miles to reach unit 3.

### **From the North:**

From I-5, head west on Cooks Hill Road (exit 82) for approximately 4.5 miles to Lincoln Creek Road. Turn left onto Lincoln Creek Road and continue on for 3.7 miles to Teague Road. Turn left onto Teague Road and follow for 2.1 miles to the yellow gate. At the yellow gate, Teague Road turns into the D-3000. Continue on the D-3000 for 0.5 miles and bear right to the D-1300. Follow the D-1300 for 1.3 miles to the D-1000. Turn right onto the D-1000 and follow instructions above.





TIMBER NOTICE OF SALE

SALE NAME: HOLY COW VRH RMZ

AGREEMENT NO: 30-98286

AUCTION: November 21, 2019 starting at 10:00 a.m., COUNTY: Lewis Pacific Cascade Region Office, Castle Rock, WA

SALE LOCATION: Sale located approximately 13 miles west of Chehalis

PRODUCTS SOLD AND SALE AREA: All timber, except trees marked with blue paint, trees bound by yellow "LEAVE TREE AREA" tags, pink flagging, and all down timber existing 5 years prior to the day of sale bounded by: White "TIMBER SALE BOUNDARY" tags, pink "Timber Sale Boundary" flagging and the D-1400, Unit 1. White "TIMBER SALE BOUNDARY" tags, pink "Timber Harvest Boundary" flagging and the D-1400, Unit 2. White "TIMBER SALE BOUNDARY" tags, pink Timber Harvest Boundary" flagging and D-1400, Unit 3. All timber marked with orange paint bound by White "TIMBER SALE BOUNDARY" tags, pink flagging; blue "Special Management Area" tags, pink flagging in Unit 4. on part(s) of Sections 1, 2, 11 and 12 all in Township 4 North, Range 4 West, W.M., containing 181 acres, more or less.

CERTIFICATION: This sale is certified under the Sustainable Forestry Initiative® program Standard (cert no: PwC-SFIFM-513)

ESTIMATED SALE VOLUMES AND QUALITY:

Table with columns: Species, Avg DBH, Ring Count, Total MBF, and MBF by Grade (1P, 2P, 3P, SM, 1S, 2S, 3S, 4S, UT). Rows include Douglas fir, Red alder, Maple, Red cedar, Grand fir, Hemlock, and Sale Total.

MINIMUM BID: \$2,006,000.00 BID METHOD: Sealed Bids

PERFORMANCE SECURITY: \$100,000.00 SALE TYPE: Lump Sum

EXPIRATION DATE: November 30, 2021 ALLOCATION: Export Restricted

BID DEPOSIT: \$200,600.00 or Bid Bond. Said deposit shall constitute an opening bid at the appraised price.

HARVEST METHOD: Ground based equipment, and Cable. Harvesting activities are estimated to be 90% ground-based harvesting and 10% uphill cable. Ground-based harvesting equipment shall be restricted to slopes of 45% or less and dry soil conditions. See clause H-140 for further harvest requirements. A detailed felling and yarding plan shall be required prior to any harvest activities and approved in writing by the Contract Administrator. Shovel Yarding will not be permitted from November 1 to April 30 unless authorized in writing by the Contract Administrator.



## TIMBER NOTICE OF SALE

---

**ROADS:** 23.05 stations of optional construction. 10.80 stations of optional reconstruction. 153.50 stations of required prehaul maintenance. 330.60 stations of optional prehaul maintenance. Rock used in accordance with the quantities on the ROCK LIST may be obtained from any commercial source at the Purchaser's expense. Rock sources are subject to written approval by the Contract Administrator before their use. There is a timing restrictions for two Type 3 crossing removals on the H-9620 road, STA 5+90 and STA 7+00, associated with road abandonment. In stream work must be completed between 7/15 thru 9/30. Road construction will not be permitted from October 1 to April 30 unless authorized in writing by the Contract Administrator. The hauling of forest products will not be permitted from October 1 to April 30 unless authorized in writing by the Contract Administrator.

### ACREAGE DETERMINATION

**CRUISE METHOD:** The sale acres were determined by GPS. The sale area was cruised using a variable plot cruise method.

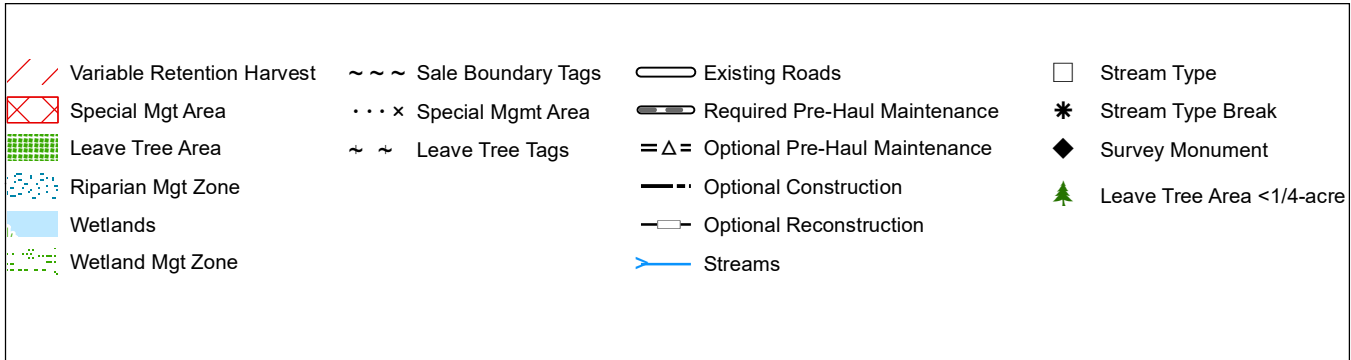
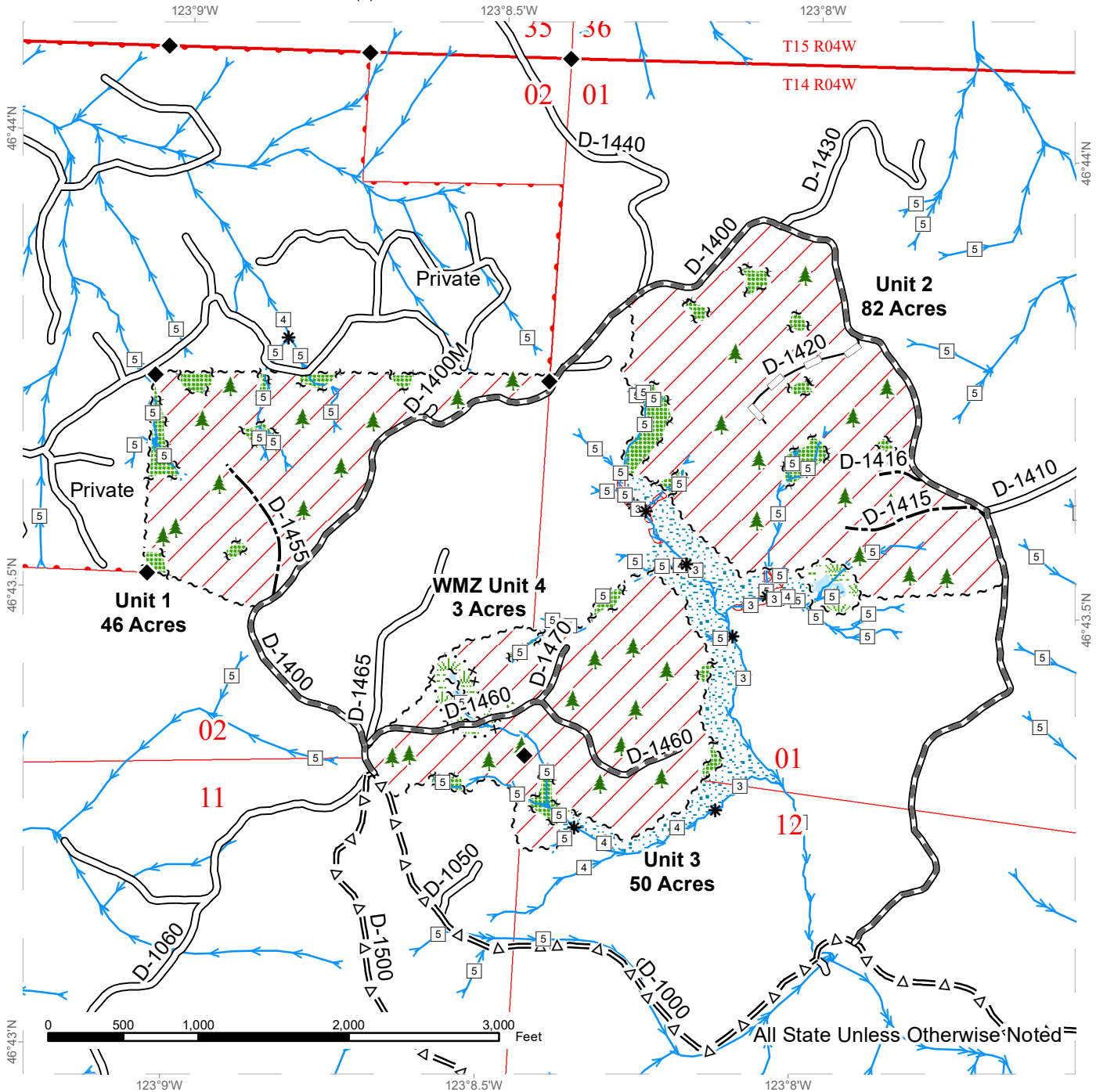
**FEES:** \$109,633.00 is due on day of sale. \$9.00 per MBF is due upon removal. These are in addition to the bid price.

**SPECIAL REMARKS:** This sale contains an estimated 1,695 MBF of higher quality DF 2 saw logs, 361 MBF of higher quality DF 3 saw logs, 63 MBF of Special Mill DF logs derived from the cruise. See cruise for details. See driving map for gate locations. Tailhold restrictions in some RMZ, see logging plan maps for specific location restrictions. PCP 1-1 gate keys may be obtained from the Pacific Cascade Region office.

# TIMBER SALE MAP

**SALE NAME:** HOLY COW VRH WMZ  
**AGREEMENT #:** 30-098286  
**TOWNSHIP(S):** T14R4W  
**TRUST(S):** State Forest Transfer (1)

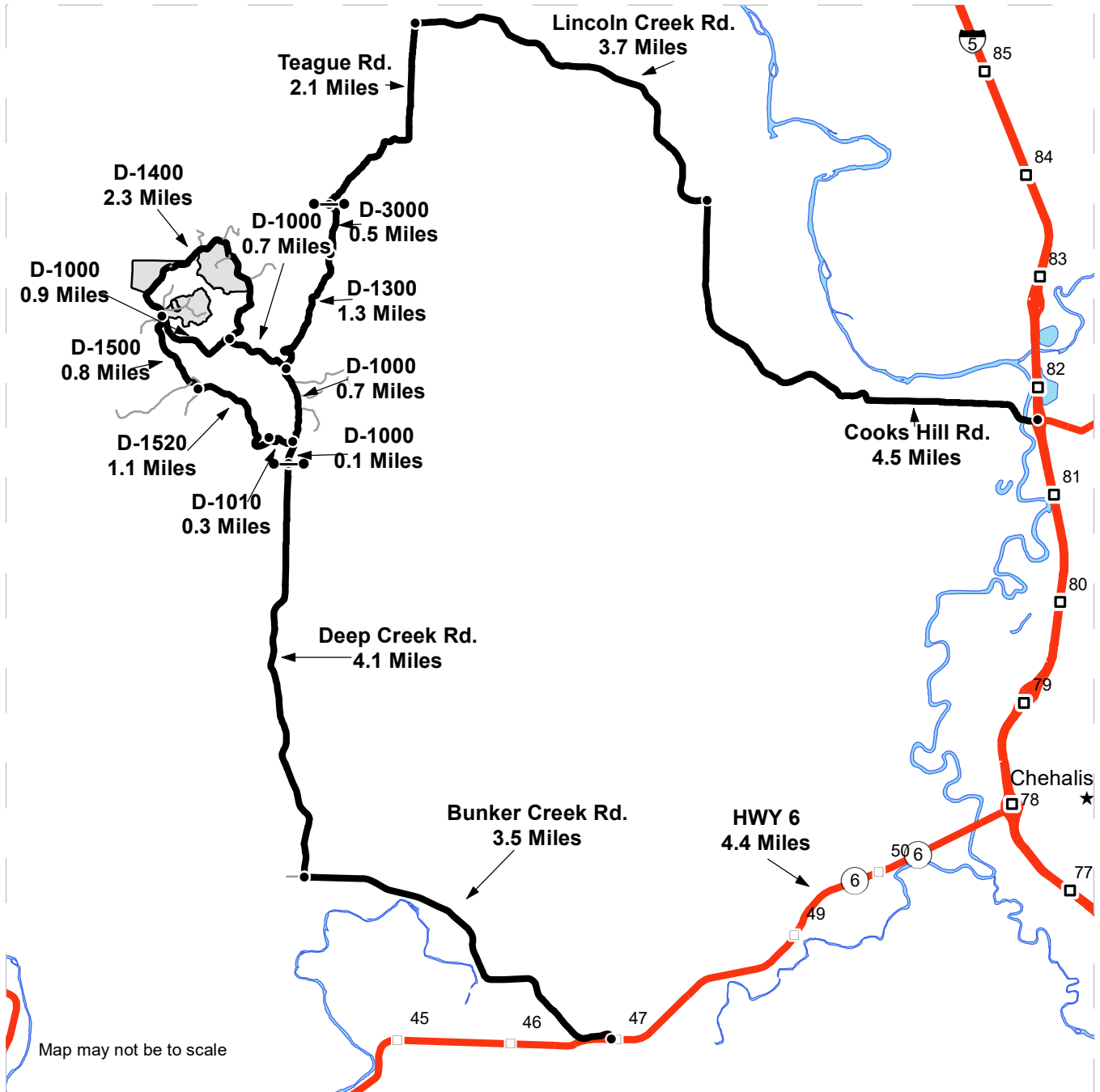
**REGION:** Pacific Cascade Region  
**COUNTY(S):** Lewis  
**ELEVATION RGE:** 275-770



# DRIVING MAP

**SALE NAME:** HOLY COW VRH RMZ  
**AGREEMENT#:** 30-098286  
**TOWNSHIP(S):** T14R4W  
**TRUST(S):** State Forest Transfer (1)

**REGION:** Pacific Cascade Region  
**COUNTY(S):** Lewis  
**ELEVATION RGE:** 275-770



|  |                    |
|--|--------------------|
|  | Units              |
|  | Highway            |
|  | Haul Route         |
|  | Other Road         |
|  | Milepost Markers   |
|  | Distance Indicator |
|  | Gate (PCP 1-1)     |

**DRIVING DIRECTIONS:**

See attached page for driving instructions.





## **Holy Cow TBS Driving**

### **From the South:**

From I-5, head west on State Highway 6 (exit 77) for approximately 4 miles. After milepost 47, turn right onto Bunker Creek Road, and continue for 3.5 miles to Deep Creek Road. Turn right onto Deep Creek Road and travel about 4.1 miles to the yellow gate. At the yellow gate, Deep Creek Road turns into the D-1000.

For unit 1 from the Deep Creek Gate, travel along the D-1000 for 2.4 miles and turn right onto the D-1400. Travel along the D-1400 for 0.3 miles to reach unit 1.

For unit 2, continue along the D-1400 from unit 1 for 0.2 miles to reach unit 2.

For unit 3, return along the D-1400 from unit 1 for 0.3 miles to reach unit 3.

### **From the North:**

From I-5, head west on Cooks Hill Road (exit 82) for approximately 4.5 miles to Lincoln Creek Road. Turn left onto Lincoln Creek Road and continue on for 3.7 miles to Teague Road. Turn left onto Teague Road and follow for 2.1 miles to the yellow gate. At the yellow gate, Teague Road turns into the D-3000. Continue on the D-3000 for 0.5 miles and bear right to the D-1300. Follow the D-1300 for 1.3 miles to the D-1000. Turn right onto the D-1000 and follow instructions above.





TIMBER NOTICE OF SALE

SALE NAME: MILLHOUSE

AGREEMENT NO: 30-98546

AUCTION: November 20, 2019 starting at 10:00 a.m., COUNTY: Skagit Northwest Region Office, Sedro Woolley, WA

SALE LOCATION: Sale located approximately 8 miles northeast of Sedro-Woolley, WA.

PRODUCTS SOLD AND SALE AREA:

All timber bounded by white timber sale boundary tags, and the TH-08, TH-0801 (previously abandoned grade), and TH-ML roads, except cedar salvage (cedar snags, preexisting dead and down cedar trees and cedar logs), trees marked with blue paint on the bole and root collar, and forest products tagged out by yellow leave tree area tags in Unit #1 (collectively labelled 1A and 1B).

All timber bounded by orange right of way tags, except that title to the timber within the right of way tags is not conveyed to the Purchaser unless the road segment is actually constructed.

The above described products on part(s) of Sections 17 and 18 all in Township 36 North, Range 5 East, W.M., containing 87 acres, more or less.

CERTIFICATION: This sale is certified under the Sustainable Forestry Initiative® program Standard (cert no: PwC-SFIFM-513)

ESTIMATED SALE VOLUMES AND QUALITY:

Table with columns: Species, Avg DBH, Ring Count, Total MBF, and MBF by Grade (1P, 2P, 3P, SM, 1S, 2S, 3S, 4S, UT). Rows include Douglas fir, Hemlock, Red cedar, Maple, Cottonwood, Red alder, and Sale Total.

MINIMUM BID: \$386,000.00 BID METHOD: Sealed Bids

PERFORMANCE SECURITY: \$77,200.00 SALE TYPE: Lump Sum

EXPIRATION DATE: March 31, 2021 ALLOCATION: Export Restricted

BID DEPOSIT: \$38,600.00 or Bid Bond. Said deposit shall constitute an opening bid at the appraised price.

HARVEST METHOD: Cable; cable, shovel, and tracked skidder or rubber tired skidder (See H-141 for restrictions) on sustained slopes 40% or less; self-leveling equipment on sustained slopes 55% or less; tethered equipment may be utilized (See H-141 for restrictions); also, a feller-buncher may be utilized on sustained slopes 40% or less, Falling and Yarding will not be permitted from November 1 to March 31 unless authorized in writing by the



## TIMBER NOTICE OF SALE

---

Contract Administrator (THIS PERTAINS TO GROUND-BASED EQUIPMENT ONLY) to reduce soil damage and erosion.

### **ROADS:**

29.25 stations of required construction. 21.40 stations of optional construction. 203.69 stations of required prehaul maintenance. Rock may be obtained from the following source(s) on State land at no charge to the Purchaser: Steam Donkey Pit at station 6+35 of the MI-14 Road for gravel ballast. Christie Pit at Station 181+35 of the CT-ML Road for riprap, 2-inch minus crushed surfacing rock.

Development of existing rock source(s) will involve drilling, shooting, and processing rock to generate riprap, and 2-inch-minus ballast and processing rock to develop gravel pit run rock.

An estimated total quantity of rock needed for this proposal: 248 cubic yards of riprap, 2,675 cubic yards of 2-inch-minus crushed rock, and 3,415 cubic yards of gravel pit run rock.

In addition, acquisition of 510 cubic yards of 1-inch-minus crushed rock from a commercial source.

Road work and the hauling of rock will not be permitted from November 1 to March 31 unless authorized in writing by the Contract Administrator to reduce soil damage and siltation. The hauling of forest products will not be permitted from November 1 to March 31 unless authorized in writing by the Contract Administrator to reduce soil damage and siltation.

### **ACREAGE DETERMINATION**

**CRUISE METHOD:** Acres determined by GPS traverse for units and length x width calculation for right-of-way. Cruise was conducted via variable plot sample type, as well as 1/20 acre fixed plot for right-of-way #1. See Cruise Narrative for further details. Shapefiles of units are available after BNR meeting, via link on DNR www site.

**FEES:** \$29,631.00 is due on day of sale. \$9.00 per MBF is due upon removal. These are in addition to the bid price.

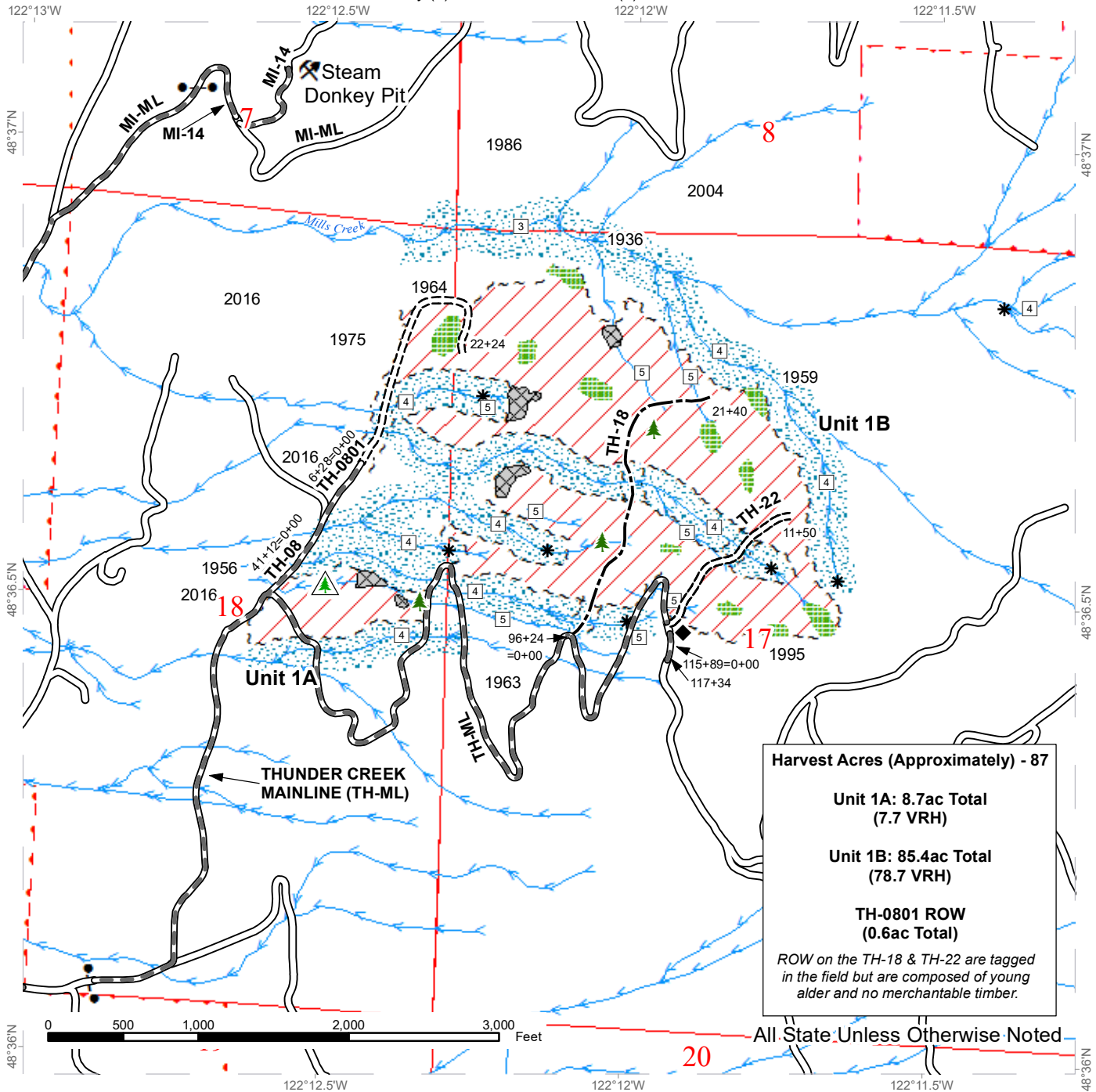
**SPECIAL REMARKS:**

1. A portion of road work is on abandoned grade.
2. Haul operations on the MI-ML and TH-ML during the closed season (as defined in 1-26 of the Millhouse Road Plan) run a high risk of sediment delivery and disruption to neighbors who access their property off those mainlines. Any out-of-season waiver approved by the Contract Administrator must adequately address road condition safety and ease of access for neighbors driving highway vehicles. Resource protection procedures and mitigations will require continual reassessments if out-of-season haul is approved.

# TIMBER SALE MAP

**SALE NAME:** MILLHOUSE  
**AGREEMENT #:** 30-098546  
**TOWNSHIP(S):** T36R5E  
**TRUST(S):** Common School and Indemnity (3), State Forest Transfer (1)

**REGION:** Northwest Region  
**COUNTY(S):** Skagit  
**ELEVATION RGE:** 600-1900



**Harvest Acres (Approximately) - 87**  
**Unit 1A: 8.7ac Total (7.7 VRH)**  
**Unit 1B: 85.4ac Total (78.7 VRH)**  
**TH-0801 ROW (0.6ac Total)**  
 ROW on the TH-18 & TH-22 are tagged in the field but are composed of young alder and no merchantable timber.

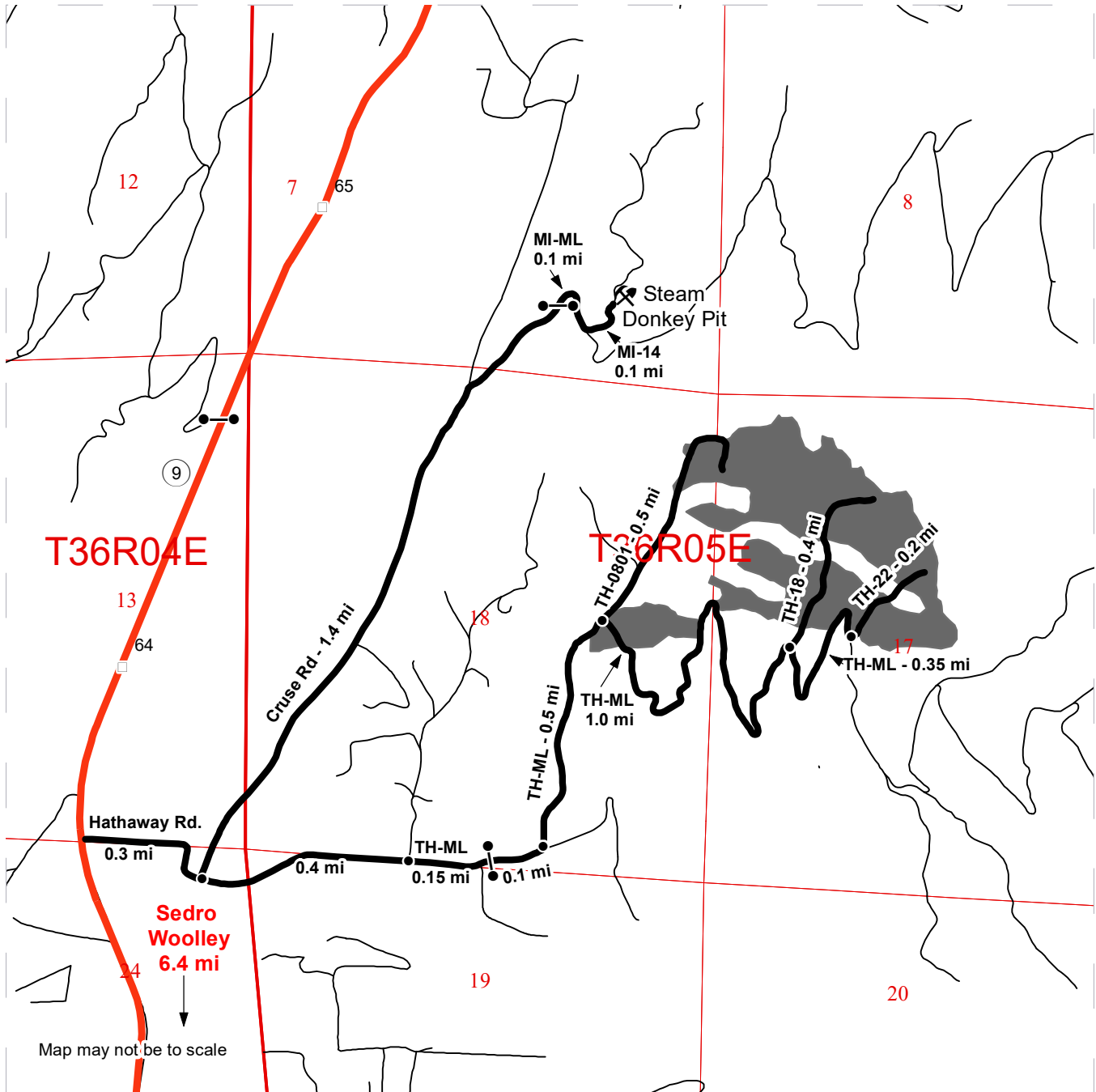
|                               |                           |                   |
|-------------------------------|---------------------------|-------------------|
| Sale Area                     | Streams                   | Leave Tree Area   |
| Sale Boundary Tags            | Stream Type               | Riparian Mgt Zone |
| Right of Way Tags             | Stream Type Break         | Rock Pit          |
| Existing Roads                | Survey Monument           | Gates             |
| Required Pre-Haul Maintenance | Leave Tree Area <1/4-acre |                   |
| Required Construction         | Non-Tradeable Leave Trees |                   |
| Optional Construction         | Non-tradeable LTA         |                   |



# DRIVING MAP

**SALE NAME:** MILLHOUSE  
**AGREEMENT#:** 30-098546  
**TOWNSHIP(S):** T36R5E  
**TRUST(S):** Common School and Indemnity (3), State Forest Transfer (1)

**REGION:** Northwest Region  
**COUNTY(S):** Skagit  
**ELEVATION RGE:** 600-1900



- Timber Sale Unit
- Haul Route
- Milepost Markers
- Gate (Corporate)
- Highway
- Other Roads
- Rock Pit (Corporate)

**DRIVING DIRECTIONS:**

To unit 1a and 1b from Sedro Wooley, travel 6.4 miles north on WA-9 off of WA-20. Turn right onto Hathaway Rd and travel for 0.85 miles to the TH-ML gate. Continue on the TH-ML for 0.1 miles and veer left on the TH-ML. Continue on the TH-ML for 0.5 miles and unit 1a will be on the right. To access unit 1b, continue right on the TH-ML for 1 more mile and unit 1b will be on the left 100 feet down the TH-18. See road plan for directions to the Christie Rock Pit.





TIMBER NOTICE OF SALE

SALE NAME: COHO

AGREEMENT NO: 30-097285

AUCTION: November 19, 2019 starting at 10:00 a.m., COUNTY: Thurston South Puget Sound Region Office, Enumclaw, WA

SALE LOCATION: Sale located approximately 6 miles southeast of Tenino.

PRODUCTS SOLD AND SALE AREA:

All timber, except leave trees bounded out by yellow leave tree area tags, snags, and down timber existing more than 5 years from the day of sale, bounded by the following: white Timber Sale Boundary tags, property line with Carsonite posts, and the OLC-1400 Road in Unit #1; white Timber Sale Boundary tags, property line with Carsonite posts, timber type change marked with pink flagging, and the OLC-1411 Road in Unit #2; white Timber Sale Boundary tags in Unit #3;

All timber banded with red paint in Right-of-Way of the OLC-1200 Road in Unit #4;

All forest products above located on part(s) of Sections 3 all in Township 15 North, Range 1 West, Sections 32, 33 and 34 all in Township 16 North, Range 1 West, W.M., containing 157 acres, more or less.

CERTIFICATION: This sale is certified under the Sustainable Forestry Initiative® program Standard (cert no: PwC-SFIFM-513)

ESTIMATED SALE VOLUMES AND QUALITY:

Table with columns: Species, Avg DBH, Ring Count, Total MBF, and MBF by Grade (1P, 2P, 3P, SM, 1S, 2S, 3S, 4S, UT). Rows include Douglas fir, Maple, Red alder, Red cedar, Hemlock, and Sale Total.

MINIMUM BID: \$1,701,000.00 BID METHOD: Sealed Bids

PERFORMANCE SECURITY: \$100,000.00 SALE TYPE: Lump Sum

EXPIRATION DATE: October 31, 2021 ALLOCATION: Export Restricted

BID DEPOSIT: \$170,100.00 or Bid Bond. Said deposit shall constitute an opening bid at the appraised price.

HARVEST METHOD: Harvesting activities are estimated to be 65 percent cable and 35 percent ground based harvest. Cable and cable-tethered equipment allowed on all slopes. Ground based equipment is limited to tracked equipment, with non-tethered self-leveling equipment limited to sustained slopes of 55 percent or less, all other tracked equipment limited to sustained slopes that are 45 percent or less. Use of tracked skidders shall be allowed for pole yarding only on sustained slopes that are 45 percent and less, except that tracked and rubber tire skidders may be utilized in Unit #3 on sustained slopes that are 45 percent and



## TIMBER NOTICE OF SALE

---

less in the area in Unit #3 designated as "Timing Restriction" on the Logging Plan Map. Yarding may be restricted during wet weather if rutting becomes excessive, per clause H-017.

Falling and Yarding will not be permitted from November 1 to April 30 in the north five acres of Unit #3 at the end of the OLC-1445 Road (shown on Timber Sale and Logging Plan maps) due to sensitive soils, unless authorized in writing by the Contract Administrator. If permission is granted to operate from November 1 to April 30, preventative measures may be required to protect water, soil, roads and other forest assets.

### **ROADS:**

54.62 stations of optional construction. 31.87 stations of optional reconstruction. 713.25 stations of required prehaul maintenance. 16.38 stations of required post haul maintenance. 9.37 stations of required post haul maintenance, if constructed. 9.24 stations of required abandonment, if constructed. 22.50 stations of required abandonment, if reconstructed. Purchaser maintenance on the OLC-1200, OLC-1203, OLC-1203 Ext., OLC-1205, OLC-1205 Ext., OLC-1400, OLC-1400 Ext., OLC-1405, OLC-1410, OLC-1411, OLC-1411 Ext., OLC-1412, and OLC 1445 roads. Designated maintenance on all other roads used.

Rock for this proposal may be obtained from the State owned Crawford Mountain Pit and the State owned Northcraft Quarry, as well as from the existing stockpile at the State owned Crawford Mountain Pit, at no cost to the Purchaser or any commercial rock source at the Purchaser's expense.

Rock exploration is required in the Northcraft Quarry per Road Plan 6-13. If quarry is developed, test drilling is required.

The operation of road construction equipment on any roads will not be permitted from November 1 to April 30, nor on weekends or State recognized holidays, unless authority to do so is granted, in writing, by the Contract Administrator. If permission is granted to operate during the closure period, a maintenance plan is required per Road Plan clause 1-26. The temporary fish pipe installation and removal on the OLC-1205 Ext. Road will not be permitted from October 1 to July 31.

The hauling of forest products will not be permitted from November 1 to April 30, nor on weekends, weekdays from 7:00pm to 7:00am, or State recognized holidays, unless authorized in writing by the Contract Administrator. If permission is granted to operate from November 1 to April 30, preventative measures may be required to protect water, soil, roads and other forest assets.

### **ACREAGE DETERMINATION**

**CRUISE METHOD:** Acreage was determined by traversing boundaries by GPS in Units #1-#3, and length times width for existing roads. GPS data files are available at DNR's website for timber sale auction packets. See cruise narrative for cruise method.

**FEES:** \$108,239.00 is due on day of sale. \$9.00 per MBF is due upon removal. These are in addition to the bid price.

**SPECIAL REMARKS:** See map for gate locations. Gate keys may be obtained by contacting the South Puget Sound Region office at (360) 825-1631 or by contacting the Tumwater work center at (360) 902-1447. Gates may remain open during active haul, but shall be closed at night





## TIMBER NOTICE OF SALE

and on weekends unless an alternate plan is approved by the Contract Administrator, per Road Plan clause 7-70.

This sale contains Douglas-fir high quality logs and poles.

Purchaser shall cut all hardwood stems 2 inches or greater within the harvest units, leaving a stump no more than 12 inches in height.

All long loads (poles, lowboy trailers, bellydumps) should access the sale area using the Churchill Road gate to the OLC-1000 Road.

The OLC-1205 Ext. is optional construction in Unit #1. If used, construction and abandonment of the Type 3 stream crossing must occur between August 1 and September 30 during a single season per Road Plan clause 1-25. See also Road Plan clauses 3-6 and 3-11 for woody debris requirements.

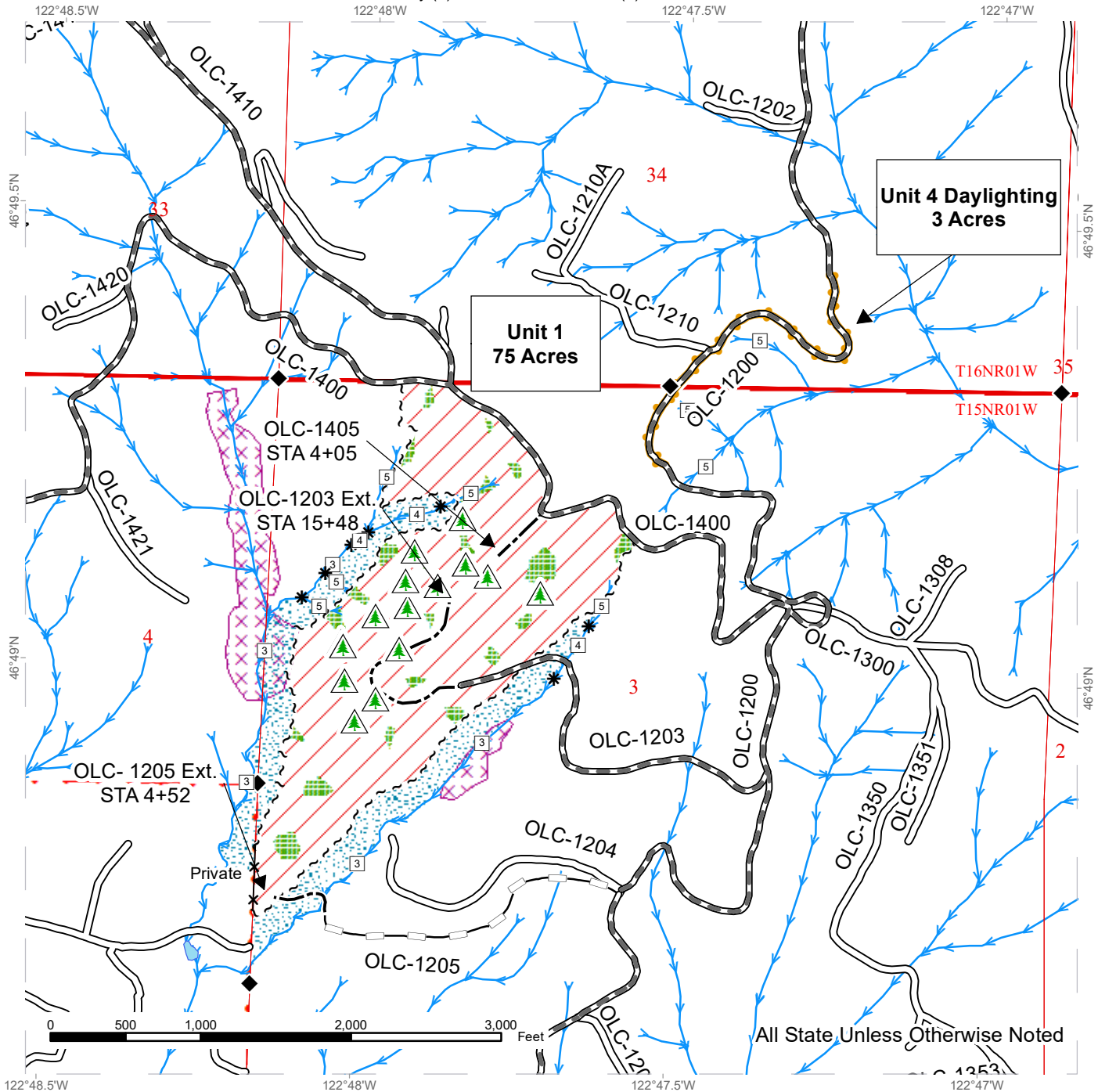
During the haul in Unit #2 truck assist may be necessary on optional road OLC- 1411 Ext.

Dust abatement is required per contract clause C-130.

# TIMBER SALE MAP

**SALE NAME:** COHO  
**AGREEMENT #:** 30-097285  
**TOWNSHIP(S):** T15R1W, T16R1W  
**TRUST(S):** Common School and Indemnity (3), State Forest Transfer (1)

**REGION:** South Puget Sound Region  
**COUNTY(S):** Thurston  
**ELEVATION RGE:** 405-1228



All State Unless Otherwise Noted

|                               |                               |                            |
|-------------------------------|-------------------------------|----------------------------|
| Variable Retention Harvest    | Existing Roads                | Streams                    |
| Leave Tree Area               | Required Pre-Haul Maintenance | Stream Type                |
| Riparian Mgt Zone             | Optional Construction         | Stream Type Break          |
| Tailhold Restriction Area     | Optional Reconstruction       | Survey Monument            |
| Non-Tradeable Leave Tree Area | Sale Boundary Tags            | Non-Tradeable Leave Trees* |
| Fence                         | Take / Removal Trees          |                            |
|                               | Property Line                 |                            |

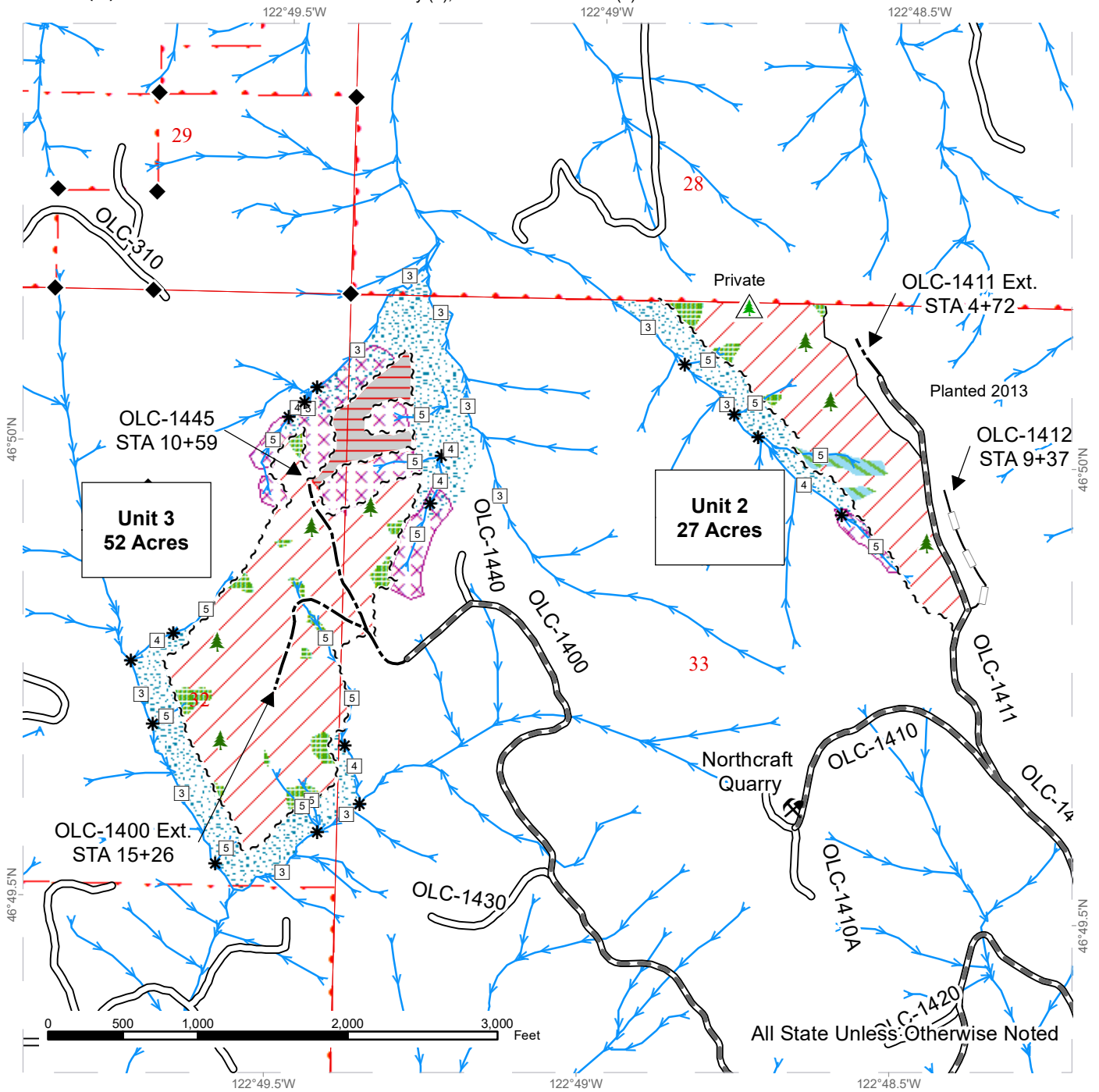
\*Non-tradeable leave trees marked with yellow "Leave Tree Area" tags and pink flagging



# TIMBER SALE MAP

**SALE NAME:** COHO  
**AGREEMENT #:** 30-097285  
**TOWNSHIP(S):** T15R1W, T16R1W  
**TRUST(S):** Common School and Indemnity (3), State Forest Transfer (1)

**REGION:** South Puget Sound Region  
**COUNTY(S):** Thurston  
**ELEVATION RGE:** 405-1228



All State Unless Otherwise Noted

|  |   |  |                               |  |                            |
|--|---|--|-------------------------------|--|----------------------------|
|  | Variable Retention Harvest              |  | Existing Roads                |  | Streams                    |
|  | Leave Tree Area                         |  | Required Pre-Haul Maintenance |  | Stream Type                |
|  | Riparian Mgt Zone                       |  | Optional Construction         |  | Stream Type Break          |
|  | Tailhold Restriction Area               |  | Optional Reconstruction       |  | Survey Monument            |
|  | Timing Restriction from Nov 1 to Apr 30 |  | ~ ~ ~ Sale Boundary Tags      |  | Leave Tree Area <1/4-acre  |
|  | Non-Tradeable Leave Tree Area           |  | — — — Timber Type Change      |  | Non-Tradeable Leave Trees* |
|  | Property Line                           |  |                               |  | Rock Pit                   |

\*Non-tradeable leave trees marked with yellow "Leave Tree Area" tags and pink flagging

# DRIVING MAP

**SALE NAME:** COHO  
**AGREEMENT#:** 30-097285  
**TOWNSHIP(S):** T15R1W, T16R1W  
**TRUST(S):** Common School and Indemnity (3), State Forest Transfer (1)

**REGION:** South Puget Sound Region  
**COUNTY(S):** Thurston  
**ELEVATION RGE:** 405-1228



|  |                    |
|--|--------------------|
|  | Timber Sale Unit   |
|  | Haul Route         |
|  | Other Road         |
|  | Milepost Markers   |
|  | Distance Indicator |
|  | Gate (Master H957) |
|  | Rock Pit           |

**DRIVING DIRECTIONS:**

See attached Driving Directions



From Tenino, head east on Highway 507:

- From Highway 507 (between milepost 15 and 16), turn right (south) onto Churchill Rd SE
- Continue on Churchill Rd SE for about 1.5 miles, and turn right onto the OLC-1000
- Continue on the OLC-1000 for 1.2 miles (gates at 0.3 and 0.5 miles with #957 locks) to the OLC-1200
- Turn right onto the OLC-1200, and continue for 0.9 miles to **Unit 4 Daylighting**
- Continue on the OLC-1200 from the OLC-1000/OLC-1200 junction for 1.7 miles
- Turn right onto the OLC-1400, and continue 0.3 miles to **Unit 1**
- From the OLC-1200/OLC-1400 junction, continue on the OLC-1400 for 0.7 miles
- Turn right on the OLC-1410, and continue for 0.6 miles
- Turn right on the OLC-1411 and continue for approximately 0.2 miles to **Unit 2**
- From the OLC-1400/OLC-1410 junction, continue on the OLC-1400 for 2.2 miles to the end of the road, and access to **Unit 3**
- From the OLC-1410/OLC-1411 junction, continue on the OLC-1410 for 0.4 miles to **Northcraft Quarry**
- At the OLC-1000/OLC-1200 junction, turn left (east) and continue on the OLC-1000 for 4.4 miles to **Crawford Mtn Pit**

From Bucoda, head north on Highway 507:

- From Highway 507 (between milepost 11 and 12), turn right onto 184<sup>th</sup> Ave SE, and continue for 3.7 miles (after 0.6 miles 184<sup>th</sup> Ave SE becomes Skookumchuck Rd SE)
- Turn left (north) onto Goebel Rd SE, and continue for 0.1 miles
- Turn right and proceed on the Private Rd for 0.3 miles to the gate (#957 lock)
- From the gate, continue on the OLC-1200 for 1.2 miles
- Turn left (west) on the OLC-1400, and continue 0.3 miles to **Unit 1**
- From the OLC-1200/OLC-1400 junction, continue on the OLC-1400 for 0.7 miles
- Turn right on the OLC-1410, and continue for 0.6 miles
- Turn right on the OLC-1411 and continue for approximately 0.2 miles to **Unit 2**
- From the OLC-1400/OLC-1410 junction, continue on the OLC-1400 for 2.2 miles to the end of the road, and access to **Unit 3**
- From the OLC-1410/OLC-1411 junction, continue on the OLC-1410 for 0.4 miles to **Northcraft Quarry**
- From the OLC-1200/OLC-1400 junction, continue north on the OLC-1200 for approximately 0.3 miles to **Unit 4 Daylighting**
- From the OLC-1200/OLC-1400 junction, continue 1.7 miles north on the OLC-1200 to the OLC-1200/OLC-1000 junction. Turn right (east) onto the OLC-1000 and continue for 4.4 miles to **Crawford Mtn Pit.**







## TIMBER NOTICE OF SALE

---

### **BIDDING**

#### **PROCEDURES:**

A separate sealed bid and envelope must be submitted for each log sort. Prospective Purchasers may bid on any or all log sorts. On the day of sale the Purchaser must bring their bid deposit up to 10% of their total bid price. Complete bidding procedures and auction information may be obtained from the Pacific Cascade Region Office in Castle Rock WA. Phone number (360)577-2025.

### **TIMBER EXCISE**

#### **TAX:**

Purchaser must pay the forest excise taxes associated with the log sorts delivered to them. The tax rate for this sale is 4.2 %. Taxable Stumpage = Total Delivered Value – (Harvest Cost + Estimated Haul Cost + ARRF). For more information contact the Department of Revenue, Forest Tax Section at 1-800-548-8829.

Use the following rates for estimating taxable stumpage:

Harvest Cost = \$0.00 per MBF for sorts 1, 2, 3, 4 and 5 and \$12.00 per Ton for sorts 6 and 7.

Hauling Services Payment Rate per Ton  
= (Base Rate + Mileage Rate) x (Contractor's hauling bid factor)

Base Rate = \$2.35 per ton

Mileage Rate = ((\$0.16 x C miles) + (\$0.11 x A miles)) x Fuel Index Factor

ARRF = \$0.00 per MBF for sorts 6 and 7 and \$26.00 per MBF for sorts 1, 2, 3, 4 and 5.

Note: To calculate ARRF rates per ton use the tons\mbf conversion factor in the table above.

#### **CONFIRMATION:**

Each sort is subject to confirmation following auction. Sorts will not be confirmed until at least 10 days after auction. Final contract award is contingent upon the State's haul cost analysis. Actual haul route may vary and is subject to change at the State's discretion.

#### **SPECIAL REMARKS:**

The successful Purchaser(s) will be required to purchase logs from the sale area upon delivery to their location specified in the bid submitted. Logs will be delivered to the Purchaser's delivery location by the State's contract harvester. Purchaser is responsible for weighing and scaling costs. All tonnage loads will be weighed and all mbf loads will be scaled at State approved locations. The State reserves the right to determine where logs are authorized to be scaled and weighed.

For more information regarding this log sort sale visit our web site:

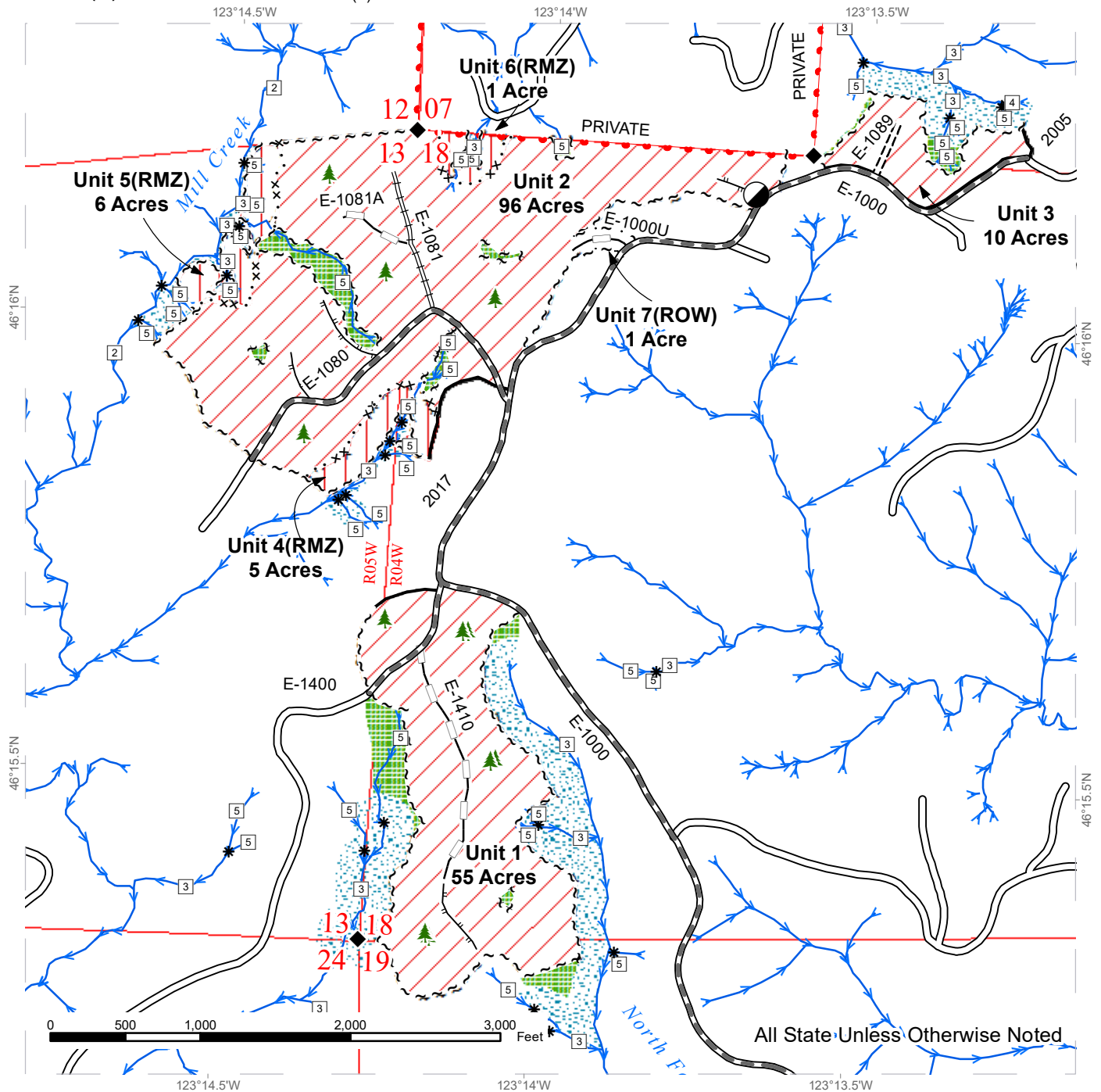
<http://www.dnr.wa.gov/programs-and-services/product-sales-and-leasing/timber-sales/timber-auction-packets>. If you have questions call Jon Olson at the Pacific Cascade Region Office at (360)577-2025 or Steve Teitzel at the Product Sales and Leasing Division Office in Olympia at (360)902-1741.



# TIMBER SALE MAP

**SALE NAME:** POWDER HOUSE VRH RMZ SORTS  
**AGREEMENT #:** 30-099005  
**TOWNSHIP(S):** T09R05W, T09R04W  
**TRUST(S):** State Forest Transfer(1)

**REGION:** Pacific Cascade Region  
**COUNTY(S):** WAHKIAKUM  
**ELEVATION RGE:** 956-1203



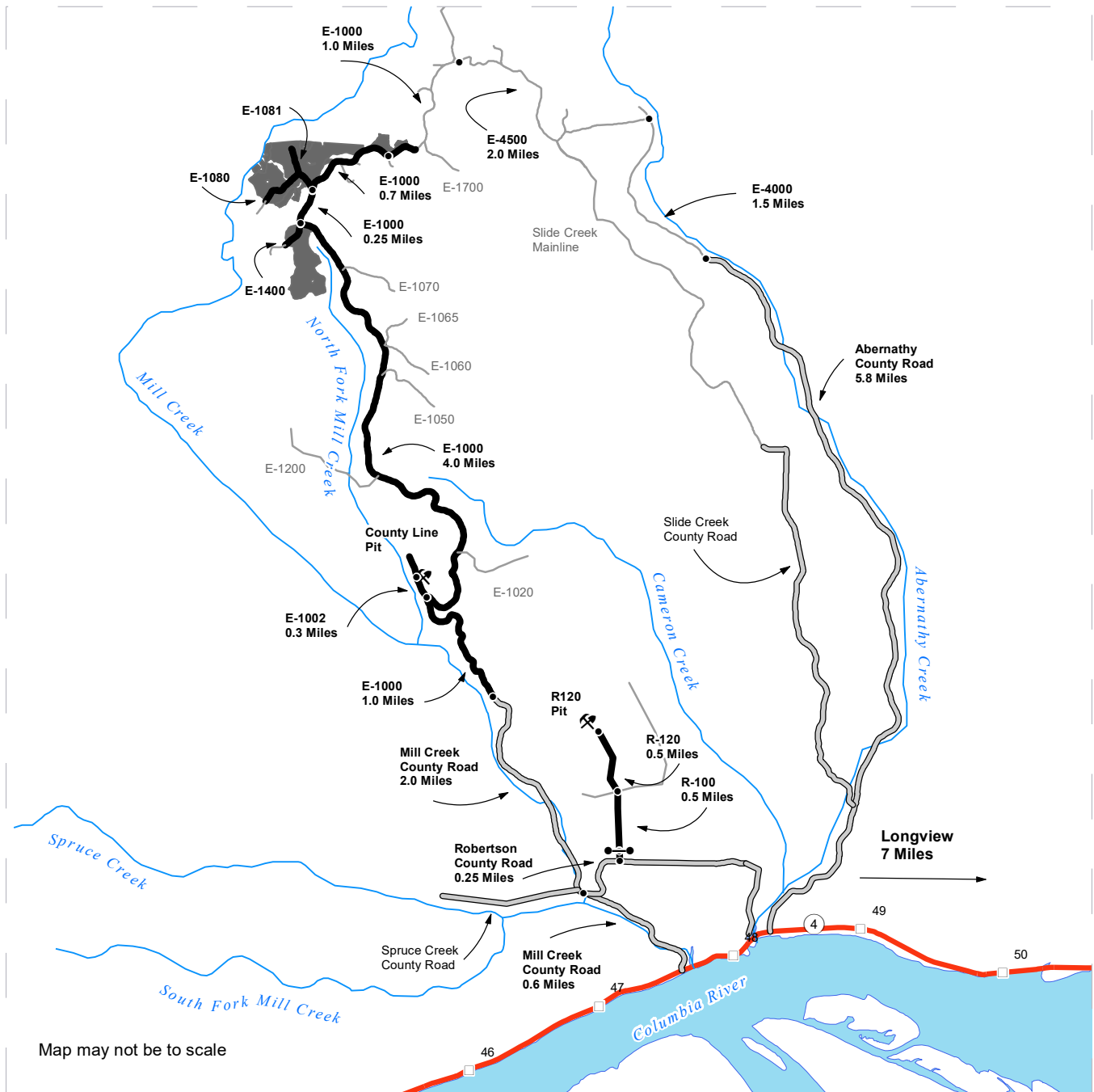
|                            |                               |                    |
|----------------------------|-------------------------------|--------------------|
| Variable Retention Harvest | Existing Roads                | Streams            |
| Riparian Restoration       | Required Pre-Haul Maintenance | Stream Type        |
| Leave Tree Area            | Required Construction         | Stream Type Break  |
| Riparian Mgt Zone          | Required Reconstruction       | Designated Landing |
| Sale Boundary Tags         | Optional Reconstruction       | Leave Tree Area    |
| Special Mgmt Area          | Designated Skid Trail         | Survey Monument    |
| Leave Tree Tags            |                               |                    |
| Timber Type Change         |                               |                    |



# DRIVING MAP

**SALE NAME:** POWDER HOUSE SORTS  
**AGREEMENT#:** None  
**TOWNSHIP(S):** T09R05W, T09R04W  
**TRUST(S):** State Forest Transfer(1)

**REGION:** Pacific Cascade Region  
**COUNTY(S):** WAHKIAKUM, COWLITZ  
**ELEVATION RGE:** 956-1203



Map may not be to scale

- Timber Sale Unit
- Haul Route
- Other Road
- County Road
- Milepost Markers
- Distance Indicator
- Gate (PCP 1-1)
- Rock Pit

**DRIVING DIRECTIONS:**

**Mill Creek Access:** From State Route 4 (between milepost 47 and 48) turn north onto Mill Creek County Rd. Follow for 0.6 miles turn right on Robertson County Rd. to access R120 rock pit. Continue straight on Mill Creek County Rd. for 2.0 miles. Merge onto E-1000. Follow E-1000 for 1.0 miles. Turn left onto E-1002 to access the County Line rock pit. Continue on the E-1000 for 4.0 miles. Harvest Units are located to the left of E-1000 between the E-1400 and E-1700.

**R120 Rock Pit Access:** Turn right onto Robertson County Rd. Follow for 0.5 miles to the junction of the R-100. Turn left onto R-100 and pass through yellow gate (PCP 1-1). Follow R-100 0.5 miles to junction of R-120 and R-121 (Shoe Fly) merge onto the R-120 for 0.5 miles. R120 rock pit is on the left.

**County Line Rock Pit Access:** Turn right on the E-1002 follow for 0.3 miles. E-1002A road traverse will be to the right. Follow E-1002A traverse to access County Line rock pit.





TIMBER NOTICE OF SALE

SALE NAME: LAAU VRH RMZ

AGREEMENT NO: 30-98526

AUCTION: November 20, 2019 starting at 10:00 a.m., COUNTY: Whatcom Northwest Region Office, Sedro Woolley, WA

SALE LOCATION: Sale located approximately 2 miles northwest of Kendall, WA.

PRODUCTS SOLD AND SALE AREA:

All timber bounded by white timber sale boundary tags, flag line and the SU-41 and SU-4113 roads, except cedar salvage (cedar snags, preexisting dead and down cedar trees and cedar logs), trees marked with blue paint on the bole and root collar, forest products tagged out by blue special management tags (WMZs/RMZs), and forest products tagged out by yellow leave tree area tags in Unit #1.

All timber as described for removal in Schedule B located in the RMZ/WMZ thinning areas (beyond the blue special management tags up to the white timber sale boundary tags) within Unit #1.

All timber bounded by orange right of way tags.

The above described products on part(s) of Sections 29 all in Township 40 North, Range 5 East, W.M., containing 103 acres, more or less.

CERTIFICATION: This sale is certified under the Sustainable Forestry Initiative® program Standard (cert no: PwC-SFIFM-513)

ESTIMATED SALE VOLUMES AND QUALITY:

Table with columns: Species, Avg DBH, Ring Count, Total MBF, and MBF by Grade (1P, 2P, 3P, SM, 1S, 2S, 3S, 4S, UT). Rows include Douglas fir, Hemlock, Red alder, Red cedar, Cottonwood, Birch, Maple, and Sale Total.

MINIMUM BID: \$581,000.00 BID METHOD: Sealed Bids

PERFORMANCE SECURITY: \$100,000.00 SALE TYPE: Lump Sum

EXPIRATION DATE: March 31, 2022 ALLOCATION: Export Restricted

BID DEPOSIT: \$58,100.00 or Bid Bond. Said deposit shall constitute an opening bid at the appraised price.

HARVEST METHOD: Cable or tethered equipment (see H-141 for restrictions); cable, shovel, tracked skidder or feller-buncher/harvester on sustained slopes 40% or less; a self-leveling shovel and/or self-leveling harvester/feller-buncher (see H-141 for restrictions) may operate on



## TIMBER NOTICE OF SALE

---

sustained slopes 55% or less. Falling and Yarding will not be permitted from November 1 to March 31 unless authorized in writing by the Contract Administrator (THIS PERTAINS TO GROUND-BASED EQUIPMENT ONLY) to reduce soil damage and erosion.

### **ROADS:**

44.31 stations of required construction. 212.66 stations of required prehaul maintenance. Rock may be obtained from the following source(s) on State land at no charge to the Purchaser: Paradise Pit at station 2+20 of the SU-4124 Road.

Development of existing rock source will involve clearing, stripping, drilling, shooting, and processing rock to generate riprap, 2-inch-minus and 3-inch-minus ballast.

An estimated total quantity of rock needed for this proposal: 378 cubic yards of riprap and 5,760 cubic yards of ballast rock.

Road work and the hauling of rock will not be permitted from November 1 to March 31 unless authorized in writing by the Contract Administrator to reduce soil damage and siltation. The hauling of forest products will not be permitted from November 1 to March 31 unless authorized in writing by the Contract Administrator to reduce soil damage and siltation.

### **ACREAGE DETERMINATION**

#### **CRUISE METHOD:**

Acres determined by GPS traverse. Cruise was conducted via variable and fixed plot sample type. See Cruise Narrative for further details. Shapefiles of units are available after BNR meeting, via link on DNR www site.

### **FEES:**

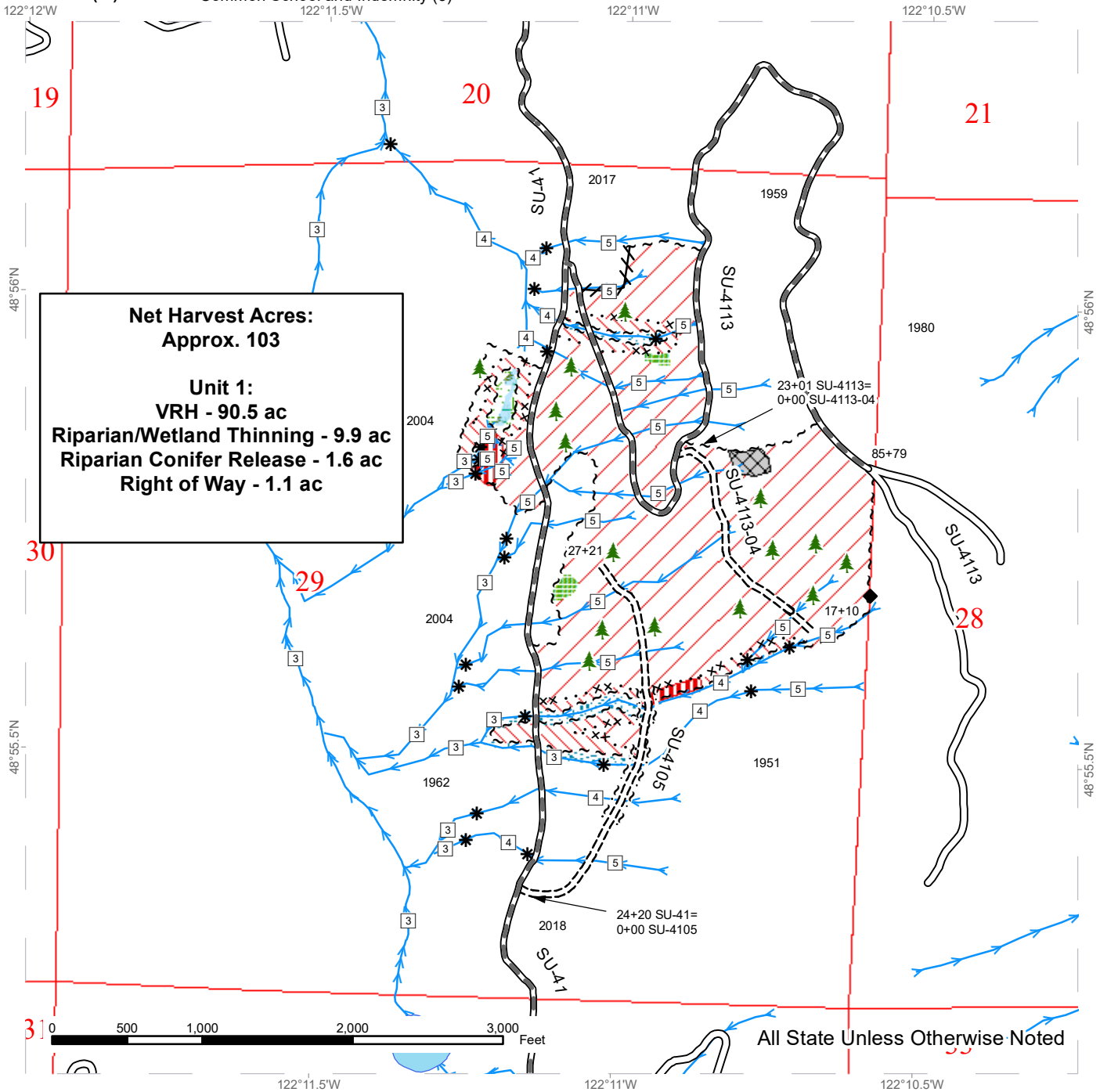
\$38,607.00 is due on day of sale. \$9.00 per MBF is due upon removal. These are in addition to the bid price.

**SPECIAL REMARKS:** Cedar bark stripping to occur within the sale area prior to auction.

# TIMBER SALE MAP

**SALE NAME:** LAAU VRH RMZ  
**AGREEMENT #:** 30-098526  
**TOWNSHIP(S):** T40R5E  
**TRUST(S):** Common School and Indemnity (3)

**REGION:** Northwest Region  
**COUNTY(S):** Whatcom  
**ELEVATION RGE:** 1750-2500



**Net Harvest Acres:**  
**Approx. 103**  
  
**Unit 1:**  
**VRH - 90.5 ac**  
**Riparian/Wetland Thinning - 9.9 ac**  
**Riparian Conifer Release - 1.6 ac**  
**Right of Way - 1.1 ac**

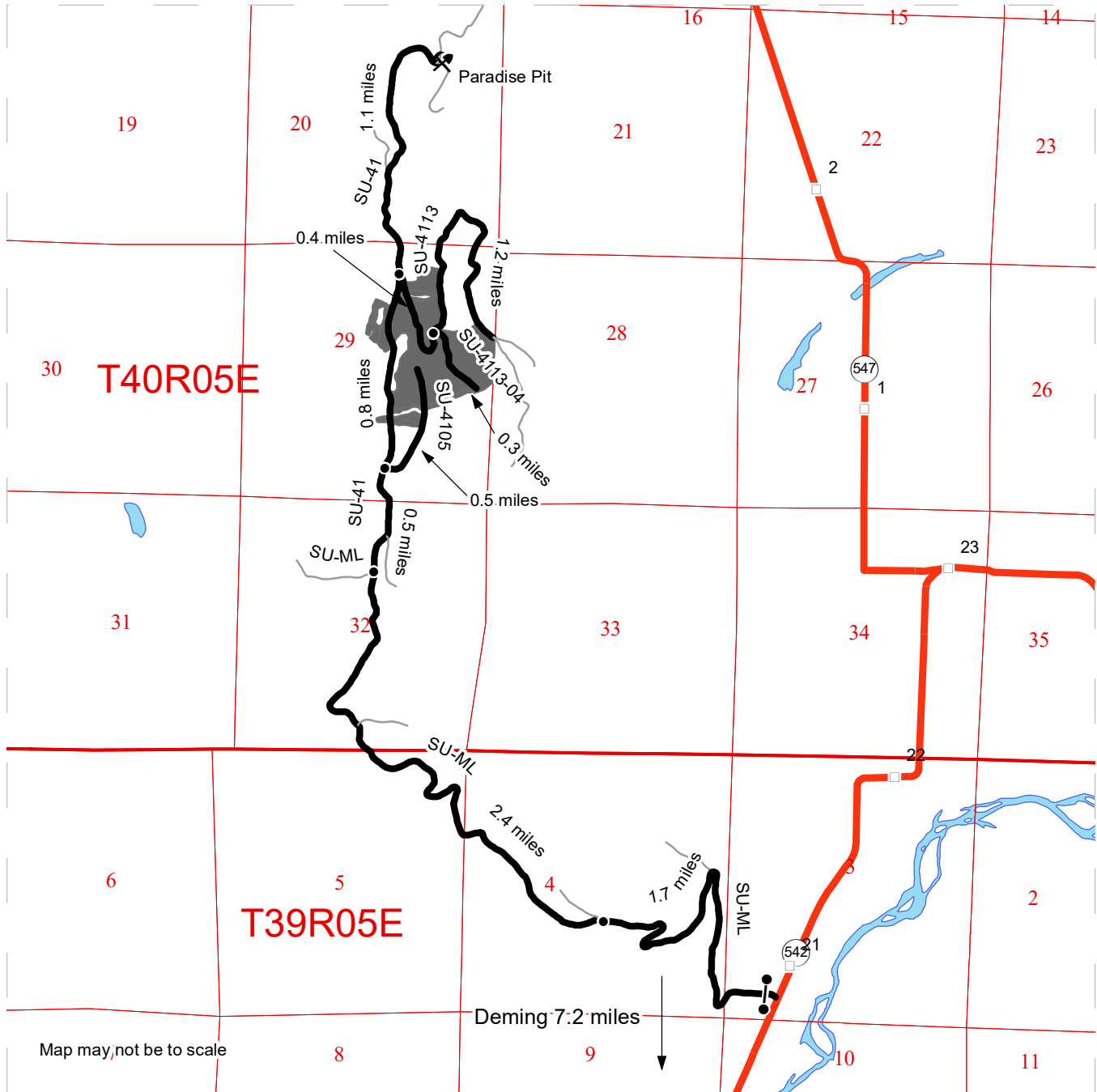
|  |                               |  |                               |  |                           |
|--|-------------------------------|--|-------------------------------|--|---------------------------|
|  | Variable Retention Harvest    |  | No-Cut Wetland Mgt Zone       |  | Flag Line                 |
|  | Riparian/Wetland Thinning     |  | Existing Roads                |  | Streams                   |
|  | Conifer Release               |  | Required Pre-Haul Maintenance |  | Stream Type               |
|  | Non-Tradeable Leave Tree Area |  | Required Construction         |  | Stream Type Break         |
|  | Leave Tree Area               |  | Sale Boundary Tags            |  | Leave Tree Area <1/4-acre |
|  | No-Cut Riparian Mgt Zone      |  | Special Mgmt Area             |  | Found Survey Monuments    |
|  | Forested Wetland              |  | Right of Way Tags             |  |                           |

All State Unless Otherwise Noted

# DRIVING MAP

**SALE NAME:** LAAU VRH RMZ  
**AGREEMENT#:** 30-098526  
**TOWNSHIP(S):** T40R05E  
**TRUST(S):** Common School and Indemnity (3)

**REGION:** Northwest Region  
**COUNTY(S):** Whatcom  
**ELEVATION RGE:** 1750-2500



|  |  |
|--|--|
| <ul style="list-style-type: none"> <li><span style="display: inline-block; width: 15px; height: 10px; background-color: gray; margin-right: 5px;"></span> Timber Sale Unit</li> <li><span style="display: inline-block; width: 20px; border-bottom: 2px solid black; margin-right: 5px;"></span> Haul Route</li> <li><span style="display: inline-block; width: 20px; border-bottom: 1px solid gray; margin-right: 5px;"></span> Other Road</li> <li><span style="display: inline-block; width: 10px; height: 10px; border: 1px solid gray; margin-right: 5px;"></span> Milepost Markers</li> <li><span style="display: inline-block; width: 5px; height: 5px; background-color: black; margin-right: 5px;"></span> Distance Indicator</li> <li><span style="display: inline-block; width: 10px; border-bottom: 1px solid black; position: relative; top: -5px;"><span style="position: absolute; left: -5px; top: 50%; transform: translateY(-50%);">●</span></span> Gate</li> <li><span style="display: inline-block; width: 10px; height: 10px; border: 1px solid black; position: relative; top: -5px;"><span style="position: absolute; left: -5px; top: 50%; transform: translateY(-50%);">✂</span></span> Rock Pit</li> </ul> | <p><b>Driving Directions</b></p> <p>Just before mile marker 21 on State Route 542, take a left onto the SU-ML (F1-3 lock) SU-ML is just past Markel road.</p> <p>Travel 1.7 miles along the SU-ML</p> <p>Take a left at the split in the road and travel another 2.4 miles on the SU-ML</p> <p>Continue straight at the intersection of the SU-ML and SU-41 for another 0.5 miles</p> <p>The SU-4105 takes off to the right (reconstruction)</p> <p>On the next 0.8 miles of the SU-41, the sale will be on both sides of the road at various points</p> <p>Turn right onto the SU-4113 0.8 miles past the SU-4105 to access the upper portions of the sale</p> <p>1.1 miles past the SU-4113, on the SU-41, is the Paradise Pit</p> |
|--|--|



**State of Washington  
Department of Natural Resources**

**SEALED BID FORM**

Sale Name \_\_\_\_\_ Agreement Number \_\_\_\_\_

\_\_\_\_\_ hereby submits the following bid for timber.  
(Print full, legal company name)

\_\_\_\_\_  
(Street address, City, State, Zip Code)

\_\_\_\_\_  
(Phone Number)

---

---

**Lump Sum Bid** (Not Including Fees)      \$ \_\_\_\_\_ **For Total Sale**

**Weight Scale Sale Bid** (Not Including Fees)      \$ \_\_\_\_\_ / **Ton**

**Scribner Scale Sale Bid** (Not Including Fees)      \$ \_\_\_\_\_ / **MBF For Biddable Species**

---

---

**BID DEPOSIT**

**Bid Deposit Amount:** \$ \_\_\_\_\_

**Bid Deposit Type:**

- Cash, certified check, cashiers check, or money order  
 Per Sale Bid Bond  
 Statewide Bid Bond, Number \_\_\_\_\_

---

---

**Within 30 days of confirmation date** the successful bidder agrees to furnish Performance Security acceptable to the State in the amount specified on the Notice of Sale. Performance Security must guarantee performance of all provisions of the contract and payment of any damages caused by operations under the contract or resulting from the successful bidders noncompliance with any rule or law.

Bidder's Warranty and Bid Signature

*By signing and submitting this bid as an offer to purchase forest products from the State, the Bidder hereby warrants to the State that they have had an opportunity to fully inspect the sale area and the forest products being sold. Bidder further warrants to the State that they enter this bid based upon their own judgments of the value of the forest products, formed after their own examination and inspection of both the timber sale area and the forest products being sold. Bidder also warrants to the State that they enter this bid without any reliance upon the volume estimates, acreage, appraisals, pre-bid documentation, or any other representation by the Washington State Department of Natural Resources.*

\_\_\_\_\_ Date \_\_\_\_\_  
(Signature of Authorized Representative submitting this bid)

\_\_\_\_\_  
(Print **name and title** of Authorized Representative submitting this bid)

**Note: all sales are subject to confirmation by the Commissioner of Public Lands (Refer 79.15.120)**

## Instructions For Completing Sealed Bid Form

---

*All bids submitted for the purchase of forest products being sold by the Washington State Department of Natural Resources must have an original signature on behalf of the person or entity submitting the bid, and must be on the form provided in this booklet or a photocopy thereof. The DNR will not accept bids that are not signed, and will not accept bids that are not on the current, approved bid form. All appropriate blanks on bid form must be completed including the bid bond number if the bidder is relying upon a bid bond for bid deposit.*

*For more specific information, contact the appropriate region office.*

---

### In-Person Bids

- A. Sealed bids must be in auction box before 10:00 a.m. on the day of auction at the location specified in the Timber Notice of Sale.
  - B. Sealed bids must be submitted in an envelope with the name of the sale, the bidder's name and the contract number clearly written on the outside of the envelope. The full legal name and business address of the bidder must be inserted where indicated on the form, and must be on the bid bond and timber sale contract. The bid form must be signed by an authorized representative. When a bidder has more than one person authorized to bid, documentation of those persons with signature authority for bidding must accompany the bid or be on file at the region office. Sealed bid envelopes are available at all region offices. One bid per envelope.
  - C. Sealed bid envelopes **must** contain a completed bid form and a bid deposit.
  - D. Sealed bid envelopes **may** contain a check for the Initial Deposit amount and a check for fees.
- 

### Mailed Bids

- A. Bids that are mailed are required to have printed on the outside: "DO NOT OPEN UNTIL SALE DATE. SEALED BID ENCLOSED". The sealed bid envelope(s) will be enclosed inside the mailed-in envelope. Mailed bids must be submitted in an envelope with the name of the sale, the bidder's name and the agreement number clearly written on the outside of the envelope. The full legal name and business address of the bidder must be inserted where indicated on the form, and must be the same on the bid bond and timber sale contract. The Sealed Bid Form must be signed by an authorized representative. When a bidder has more than one person authorized to bid, documentation of those persons with signature authority for bidding must accompany the bid or be on file at the region office. Mail-in envelopes are available at all region offices. One bid per mailed-in envelope.
  - B. Bids that are mailed will be accepted up to 4:30 p.m. the last business day before the auction by the region office in which the sale is located. Bidders assume the risk for the method of delivery. The DNR assumes no responsibility for any delays caused by any delivery service.
  - C. Sealed bid envelopes **must** contain a completed bid form and a bid deposit.
  - D. Sealed bid envelopes **may** contain a check for the Initial Deposit amount and a check for fees.
- 

### Initial Deposit:

**Lump Sum Sales** - Initial Deposit must equal 10% of the total bid submitted.  
(25% if the bidder is a defaulter as defined under WAC 332-140-300)

**Weight Scale Sales** - Initial Deposit must equal 10% of the bid per ton multiplied by the total sale estimated tonnage. (25% if the bidder is a defaulter as defined under WAC 332-140-300)

**Scribner MBF Scale Sales** - Initial Deposit must equal 10% of the bid per MBF multiplied by the total sale MBF. (25% if the bidder is a defaulter as defined under WAC 332-140-300)



**State of Washington  
Department of Natural resources**

**STATEWIDE BID BOND**

Bond Number \_\_\_\_\_

\_\_\_\_\_ of \_\_\_\_\_,  
(Principal's Name) (City, State)

hereinafter called PRINCIPAL, and \_\_\_\_\_ hereinafter called  
SURETY,

a corporation organized under the laws of the State of \_\_\_\_\_, and authorized to transact surety business in the State of Washington, as SURETY, are held and firmly bound jointly and severally to the State of Washington, Department of Natural Resources, hereinafter called the STATE, in the sum of \$150,000.00 Dollars, lawful money of the United States of America. The PRINCIPAL binds itself, its heirs, executors, administrators, successors, and assigns, and the SURETY binds itself, its successors, and assigns, all jointly and severally.

This bond shall be governed by the laws of the State of Washington. In the event of a lawsuit involving this bond, a venue shall be proper only in Thurston County Superior Court.

Signed, sealed and dated this \_\_\_\_\_ day of \_\_\_\_\_, \_\_\_\_\_ .  
(month) (year)

This statewide bid bond may be used for bidding between the following dates:

Starting:

Ending:

**It Is Hereby Understood and Agreed:**

If PRINCIPAL is an apparent high bidder, PRINCIPAL shall before 4:30 p.m ., on day of sale, pay to the STATE the amount of the initial deposit in the form of a certified check, cashier's check, bank draft, cash or money order, then this agreement shall be void for the sale on which the payment is made; otherwise, it will remain in force.

SURETY will make payment to the STATE within ten days after demand by the STATE if the PRINCIPAL shall fail to make timely payment as described above.

The SURETY may cancel this bond by sending a written notice to the STATE, not less than forty-five days before a cancellation date; liability shall terminate as to acts or omissions of the PRINCIPAL that occur after the cancellation date.

The PRINCIPAL and the SURETY executed this bond on the date first mentioned.

**Principal:** (Above named)

Signature: \_\_\_\_\_

Name: \_\_\_\_\_

Title: \_\_\_\_\_

Address: \_\_\_\_\_

City: \_\_\_\_\_  
State & Zip Code

**Surety:** (Above named)

Signature: \_\_\_\_\_

Name: \_\_\_\_\_

Title: \_\_\_\_\_

Address: \_\_\_\_\_

City: \_\_\_\_\_  
State & Zip Code

**Surety:** (Local Office of Authorized agent)

Signature: \_\_\_\_\_

Name: \_\_\_\_\_

Title: \_\_\_\_\_

Address: \_\_\_\_\_

City: \_\_\_\_\_  
State & Zip Code

Notary or Company Seal in Space Above

## **Instructions for Completing Timber Sale Statewide Bid Bond**

- A. This form is authorized for use as bid guaranty to qualify for bidding on Washington State Department of Natural Resources timber sales.
- B. The Statewide Bid Bond may be used as bid guaranty on more than one timber sale.
- C. The full legal name and business address of the PRINCIPAL must be inserted where indicated and must be the same as will appear on the bidding record and timber sale contract. The bond must be signed by an authorized person. Additionally, the name must be typed or printed below the signature and title must be shown.
- D. The full legal name and business address of the SURETY must be inserted where indicated. The bond must be signed by an authorized person. Additionally, the name must be typed or printed below the signature and the title must be shown.
- E. If the SURETY does not have a Washington State office or resident agent, but is authorized to transact surety business in the State of Washington as SURETY, it may leave this signature block blank.
- F. This form must be received by the Department of Natural Resources, Product Sales & Leasing Division, PO BOX 47016, Olympia, Washington, 98504-7016, ten days in advance of the auction.
- G. **The State reserves the right to reject *incomplete* or *incorrect* bid bond forms, making such forms unacceptable as bid guaranty.**



**State of Washington  
Department of Natural Resources**

**Timber Sale Per Sale Bid Bond**

Bond Number \_\_\_\_\_

\_\_\_\_\_ of \_\_\_\_\_, hereinafter called PRINCIPAL, and \_\_\_\_\_, hereinafter called SURETY, a corporation organized under the laws of the State of \_\_\_\_\_ and authorized to transact surety business in the State of Washington, as SURETY, are held and firmly bound jointly and severally to the State of Washington, Department of Natural Resources, hereinafter called the STATE, in the sum of \$ \_\_\_\_\_ Dollars, lawful money of the United States of America. The PRINCIPAL binds itself, its heirs, executors, administrators, successors, and assigns, and the SURETY binds itself, its successors, and assigns, all jointly and severally.

This bond shall be governed by the laws of the State of Washington. In the event of a lawsuit involving this bond, venue shall be proper only in Thurston County Superior Court.

Signed, sealed, and dated this \_\_\_\_\_ day of \_\_\_\_\_, 20 \_\_\_\_\_.

**BID IDENTIFICATION:**

| SALES NAME(S) | REQUIRED DEPOSIT | AGREEMENT NUMBER(S) |
|---------------|------------------|---------------------|
|               |                  |                     |
|               |                  |                     |
|               |                  |                     |
|               |                  |                     |

**DATE OF BID:** \_\_\_\_\_

**It Is Hereby Understood and Agreed:**

If PRINCIPAL is the high bidder on the sale(s) identified above and, within ten (10) days of the day of sale, transmits cash, certified check, cashier's check, bank draft or money order, payable to the STATE, in the amount of the bid guaranty required by the terms of the Notice of Sale, *then* this obligation shall be void; *otherwise*, it shall remain in force.

SURETY will make payment to the STATE within ten (10) days after demand by the STATE whenever the PRINCIPAL shall fail to make timely payment as described above.

IN WITNESS WHEREOF: the PRINCIPAL and the SURETY have caused this bond to be executed on the date first mentioned.

**SECOND OFFICER:**

Signature: \_\_\_\_\_

Name: \_\_\_\_\_

Title: \_\_\_\_\_

**PRINCIPAL:** (Above Named)

Signature: \_\_\_\_\_

Name: \_\_\_\_\_

Title: \_\_\_\_\_

**SURETY:** (Local Office of Authorized Agent)

Signature: \_\_\_\_\_

Name: \_\_\_\_\_

Title: \_\_\_\_\_

Address: \_\_\_\_\_

City: \_\_\_\_\_

State & Zip: \_\_\_\_\_

**SURETY:** (Above Named)

Signature: \_\_\_\_\_

Name: \_\_\_\_\_

Title: \_\_\_\_\_

Address: \_\_\_\_\_

City: \_\_\_\_\_

State & Zip \_\_\_\_\_

**NOTARY OR COMPANY SEAL IN THE SPACE ABOVE**

## **Instructions for Completing Timber Sale Per Sale(s) Bid Bond**

- A. This form is authorized for use as bid guaranty to qualify for bidding on Washington State Department of Natural Resources timber sales.
- B. The Timber Sale Per Sale Bid Bond may be used as bid guaranty on more than one timber sale auction held the same date at the same location.
- C. The full legal name and business address of the PRINCIPAL must be the same as will appear on the bidding record and timber sale contract. The bond must be signed by an authorized person, the name typed or printed, and title shown. If PRINCIPAL is a corporation, a second officer must sign in the space to the left of the signature of the officer executing for the PRINCIPAL.
- D. The full legal name and business address of the SURETY must be inserted where indicated. The bond must be signed by an authorized person. Additionally, the name must be typed or printed below the signature and the title must be shown. If this person is not an officer of the corporation, evidence of authority must be submitted.
- E. If the SURETY does not have a Washington State office or resident agent, but is authorized to transact surety business in the State of Washington as Surety, it may leave the local office signature block blank.
- F. The date of the bid bond must not be later than the auction date.
- G. **The State reserves the right to reject incomplete or *incorrect* bid bond forms, making such forms unacceptable as guaranty.**





STATE OF WASHINGTON  
DEPARTMENT OF NATURAL RESOURCES

**LOG SORT SEALED BID FORM**

Sale Name \_\_\_\_\_ Agreement Number \_\_\_\_\_ Date \_\_\_\_\_

\_\_\_\_\_ hereby submits the following bid for delivered logs.  
(Print Company Name)

\_\_\_\_\_ Telephone Number \_\_\_\_\_  
(Print Name Authorized Company Representative) (Contact for bid result notification)

\_\_\_\_\_  
(Street Address)

\_\_\_\_\_  
(City, State and Zip)

| Agreement Number | Sort Number | <u>Delivered Logs Bid Amount</u> (fill in one only) |         |
|------------------|-------------|---|---------|
|                  |             | \$ /MBF   | \$ /TON |

**Bid Deposit Amount** \$ \_\_\_\_\_

- Bid Deposit Type:**
- Cash, Certified Check, Cashiers Check, or Money Order
  - Per Sale Bid Bond
  - Statewide Bid Bond, Number \_\_\_\_\_

The successful bidder agrees to furnish payment security acceptable to the State in the amount as described in clause P-041 of the Purchaser’s contract prior to log delivery and at a date to be determined by the State.

**Bidder’s Warranty and Bid Signature**

*By signing and submitting this bid as offer to purchase forest products from the State, the Bidder hereby warrants to the State that they have had an opportunity to fully inspect the sale area and the forest products being sold. Bidder further warrants to the State that they enter this bid based solely upon their own judgment of the value of the forest products, formed after their own examination and inspection of both the timber sale area and the forest products being sold. Bidder also warrants to the State that they enter this bid without any reliance upon the volume estimates, acreage estimates, appraisals, pre-bid documentation, or any other representation by the State Department of Natural Resources.*

\_\_\_\_\_  
(Signature of Authorized Representative submitting this bid)

\_\_\_\_\_  
(Date of Signature)

\_\_\_\_\_  
(Print name and title of Authorized Representative submitting this bid)

**NOTES:** A separate bid form is required for each log sort bid and must be delivered in a separate envelope. Photocopies of this bid form may be used. Each photocopy must have original signatures. Final contract award is contingent upon the State’s haul cost analysis. Actual haul route may vary and is subject to change at the State’s discretion. All sales are subject to confirmation by the Commissioner of Public Lands as per RCW 79.15.100.

**LOG SORT SEALED BID SUPPLEMENTAL INFORMATION FORM**\_\_\_\_\_  
(Print Company Name)\_\_\_\_\_  
(Sale Name)\_\_\_\_\_  
(Agreement Number)\_\_\_\_\_  
(Sort Number)\_\_\_\_\_  
(email: optional for DNR production report distribution)**Log Manufacturing Specifications:****Sawlog and Peeler sorts:** Enter at least one preferred log length including trim for each log length range below.**Pole sorts (Distribution):** Enter three or more lengths. Attach preferred manufacturing information.**Pole sorts (Transmission):** Enter six or more lengths. Attach preferred manufacturing information.**Tonnage sorts:** See bid form instructions for required log lengths. Enter additional custom lengths as desired.

| <b>Log Length Ranges</b>                          | <b>Bidder's Preferred Log Lengths</b> |
|---|---------------------------------------|
| <b>16 ft. through 20 ft.</b>                      |                                       |
| <b>22 ft. through 30 ft.</b>                      |                                       |
| <b>32 ft. through 40 ft.</b>                      |                                       |
| <b>Distribution Poles – 35 ft. through 55 ft.</b> |                                       |
| <b>Transmission Poles – 60 ft.+</b>               |                                       |

**Log Delivery Information:****1) Designate the point of delivery and address (must be a street address)**\_\_\_\_\_  
(Location Name)\_\_\_\_\_  
(Street Address)\_\_\_\_\_  
(City, State and Zip)**2) Designate the state approved Scaling and Weighing facilities closest to the point of delivery as needed.****Scaling Location Information****Weighing Location Information**\_\_\_\_\_  
(Scaling Location Name)\_\_\_\_\_  
(Weighing Location Name)\_\_\_\_\_  
(Third Party Scaling Organization)\_\_\_\_\_  
(Weighing Location Owner)\_\_\_\_\_  
(Scaling Location Street Address)\_\_\_\_\_  
(Weighing Location Street Address)\_\_\_\_\_  
(Scaling Location City, State and Zip)\_\_\_\_\_  
(Weighing Location City, State and Zip)

**Final contract award is contingent upon the State's haul cost analysis. Actual haul route may vary and is subject to change at the State's discretion. Additional terms or conditions requested by the bidder on or attached to the Log Sort Sealed Bid or Supplemental Information Forms are informational only and non-binding.**

## **Instructions for Completing the Log Sort Sealed Bid and Supplemental Information Forms.**

All bids submitted for the purchase of forest products being sold by the Washington State Department of Natural Resources must have an original signature on behalf of the person or entity submitting the bid, and must be on the form(s) provided in this booklet or a photocopy thereof. The DNR will not accept bids that are not signed, and will not accept bids that are not on the current, approved bid form. All appropriate blanks including Agreement Number, Sort Number, Bid amount (per mbf or ton as appropriate for the sort), Bid deposit amount and type. Signatures and date on bid form must be completed including the bid bond number if bidder is relying upon a bid bond for bid deposit.

Bids shall not be accepted if a completed '**Log Sort Sealed Bid Supplemental Information Form**' is not included with the approved '**Log Sort Sealed Bid Form**'.

**Required log lengths for tonnage sorts:** Preferred log lengths for tonnage sawlog sorts shall include the following plus any additional lengths identified on the Bid Supplemental Information form:

| <b>Species Type</b> | <b>Preferred Lengths</b>               |
|---------------------|--|
| Conifer Sorts       | 16', 20', 24', 26', 32', 40'           |
| Hardwood Sorts      | 18', 20', 26', 28', 30', 36', 38', 40' |

For more specific information, contact the appropriate region office.

### **In-Person Bids**

- A. Sealed bids must be in auction box or auction envelope before 10:00 a.m. on the day of sale at the location specified in the notice of sale.
- B. Sealed bids must be submitted in an envelope with the name of the sale, the bidder's name and the contract agreement number clearly written on the outside of the envelope. The full legal name and business address of the bidder must be inserted where indicated on the form, and must be the same as the name on the bid bond and timber sale contract. The bid form must be signed by an authorized person. When a bidder has more than one person authorized to bid, then documentation of those persons with signature authority for bidding must accompany the bid or be on file at the region office. Sealed bid envelopes are available at all region offices. One bid per envelope.
- C. Sealed bid envelopes must contain the following:
  1. A completed '**Log Sort Sealed Bid Form**';
  2. A completed '**Supplemental Information Form**' and;
  3. A bid deposit

### **Mailed Bids**

- A. Mail-in bid envelopes are required to have printed on the outside: "DO NOT OPEN UNTIL SALE DATE. SEALED BID ENCLOSED." The sealed bid envelope(s) will be enclosed inside the mailed-in envelope. Mailed bids must be submitted in an envelope with the name of the sale, the bidder's name and the agreement number clearly written on the outside of the envelope. The full legal name and business address of the bidder must be inserted where indicated on the form, and must be the same on the bid bond and timber sale contract. The bid form must be signed by an authorized person. When a bidder has more than one person authorized to bid, then documentation of those persons with signature authority for bidding must accompany the bid or be on file at the region office. Mail-in envelopes are available at all region offices. One bid per mailed-in envelope.
- B. Mail-in or otherwise delivered bids will be accepted up to 4:30 p.m. the last business day before the auction by the region office in which the sale is located. Bidders assume the risk for the method of delivery they chose. The DNR assumes no responsibility for any delays caused by any delivery service.
- C. Sealed bid envelopes must contain the following:
  1. A completed '**Log Sort Sealed Bid Form**';
  2. A completed '**Log Sort Sealed Bid Supplemental Information Form**' and;
  3. A bid deposit



# Department of Natural Resources Region Offices

**Olympia Headquarters**  
 1111 Washington St SE  
 MS 47000  
 Olympia, WA 98504-7000  
 (360) 902-1000  
[www.dnr.wa.gov](http://www.dnr.wa.gov)

**Product Sales & Leasing Division**

1111 Washington St SE  
 MS 47014  
 Olympia, WA 98504-7014  
 (360) 902-1600

**South Puget Sound Region**  
 950 Fairman Ave N  
 Enumclaw, WA 98022-9282  
 (360) 825-1631

**Pacific Cascade Region**

601 Bond Road  
 PO Box 280  
 Castle Rock, WA 98611-0280  
 (360) 577-2025

**Southeast Region**

713 Bowers Road  
 Ellensburg, WA 98926-9301  
 (509) 925-8510

**Northwest Region**

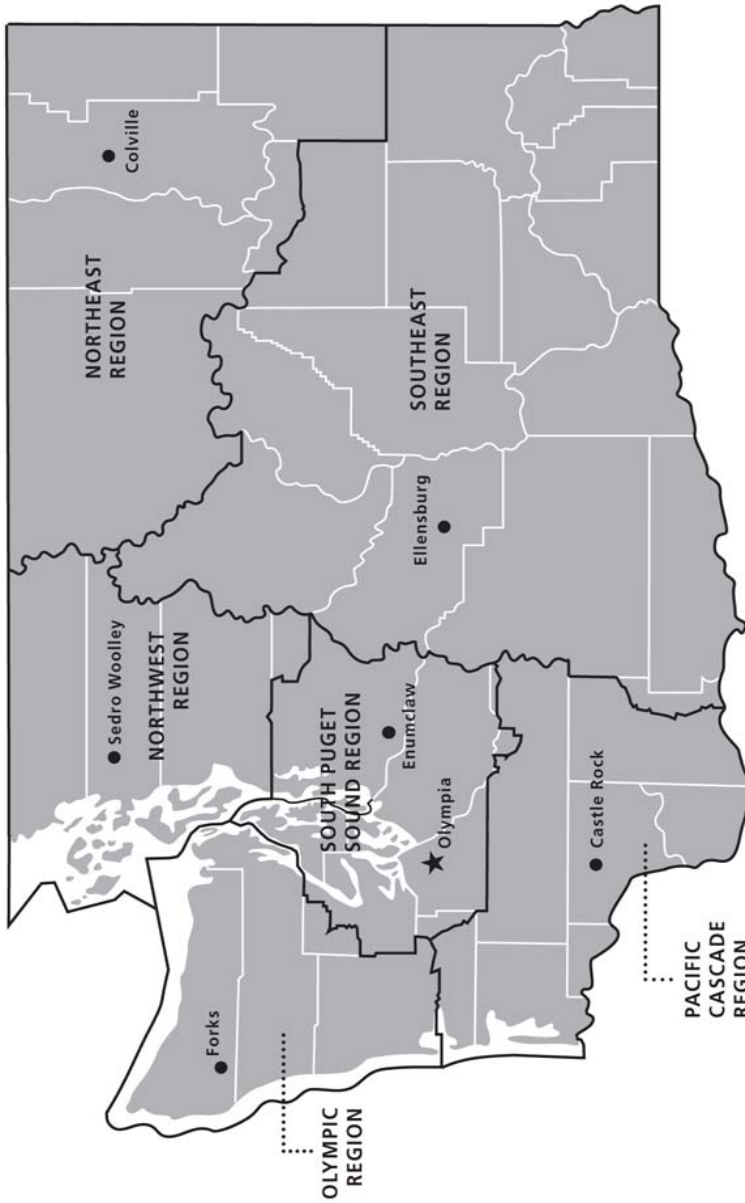
919 N Township St  
 Sedro Woolley,  
 WA 98284-9384  
 (360) 856-3500

**Olympic Region**





411 Tillicum Lane  
 Forks, WA 98331-9271  
 (360) 374-2800

**Northeast Region**

225 S Silke Road  
 PO Box 190  
 Colville, WA 99114-0190  
 (509) 684-7474



**DNR REGIONS**

-  DNR Region Boundaries
-  County Boundaries
-  DNR Region Office
-  Olympia Headquarters



WASHINGTON STATE DEPT OF  
**NATURAL RESOURCES**



For more information about how public lands are managed visit DNR's web page at [www.dnr.wa.gov](http://www.dnr.wa.gov)

Fire, Burn Ban Information and Region Offices  
 Toll Free: 1-800-527-3305 General TTY: 7-1-1





WASHINGTON STATE DEPT OF  
**NATURAL  
RESOURCES**

1111 WASHINGTON ST SE  
MS 47014  
OLYMPIA WA 98504-7014

[www.dnr.wa.gov](http://www.dnr.wa.gov)

For alternate formats  
of this document,  
Call (360) 902-1000  
TRS: 7-1-1

PRINTED IN THE USA ON RECYCLED PAPER

