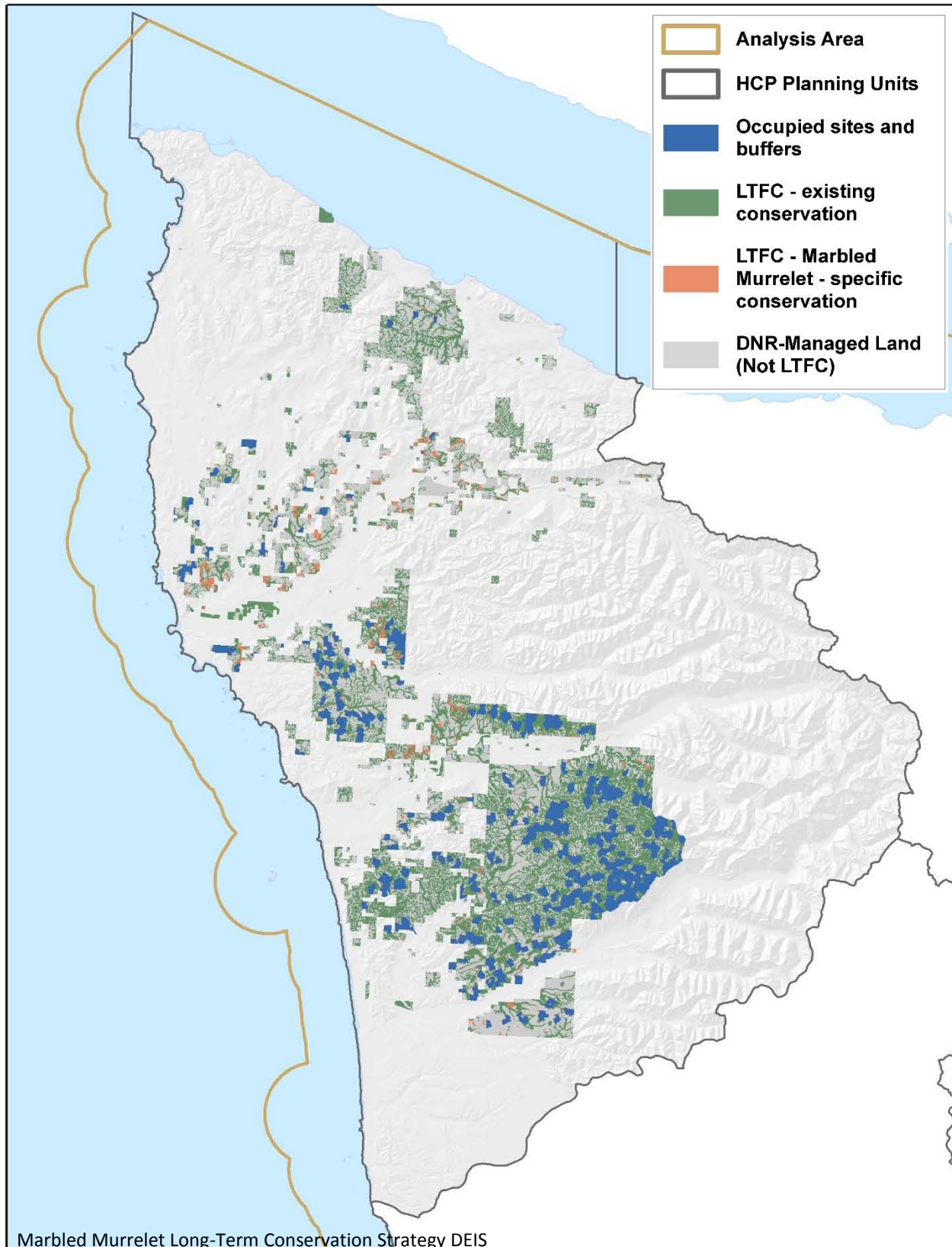


Appendix F. Maps of Marbled Murrelet Conservation Areas by Alternative

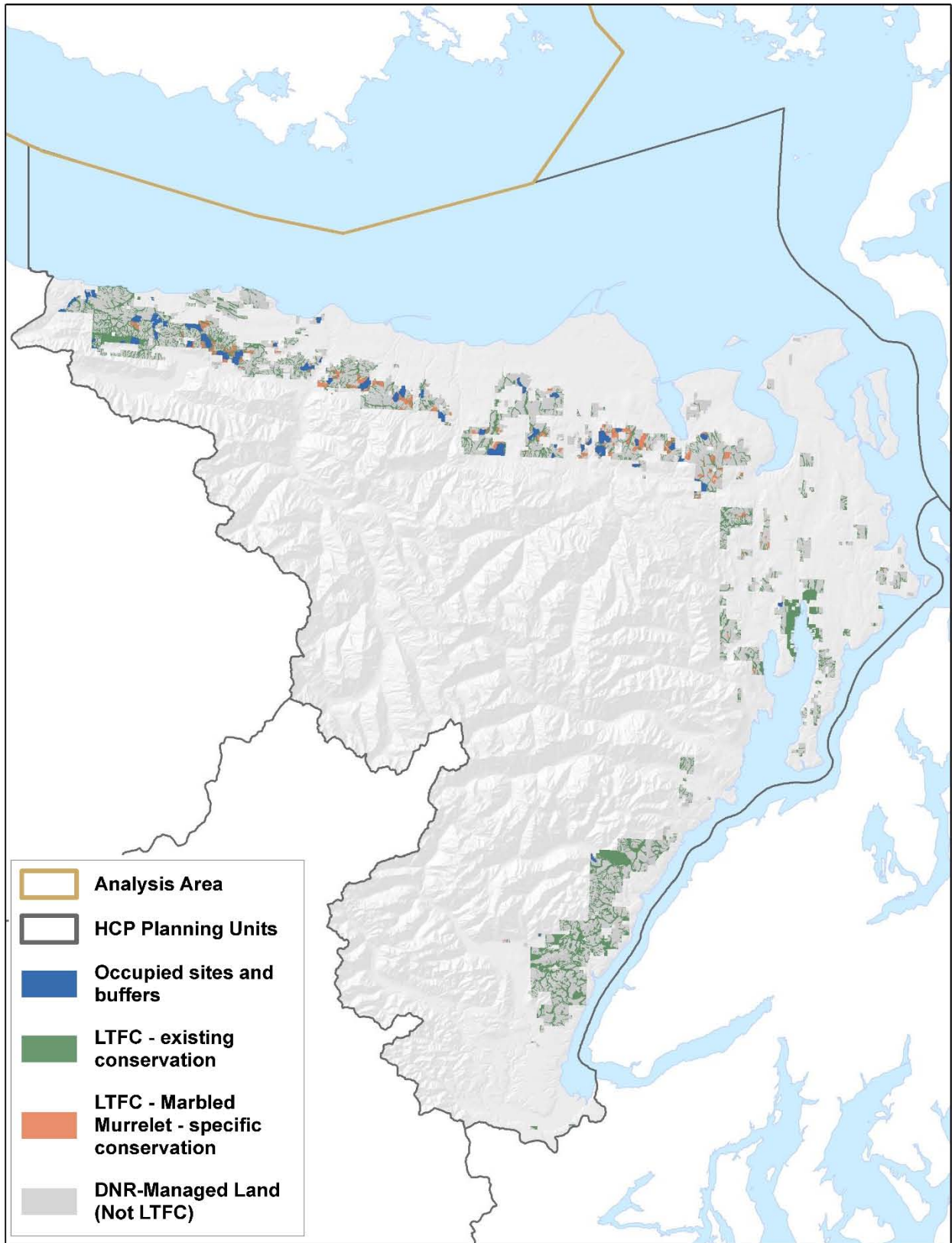
Maps in this section are provided at various scales to illustrate proposed conservation areas for each alternative. Maps showing each planning unit are provided for every alternative. In addition, for those alternatives with emphasis areas, special habitat areas, and/or marbled murrelet management areas (MMMAs), “zoomed in” maps are provided to more clearly identify the location of these conservation areas.

Emphasis areas, special habitat areas, and MMMAs are labeled with unique identifiers (names or numbers) for reference purposes only.

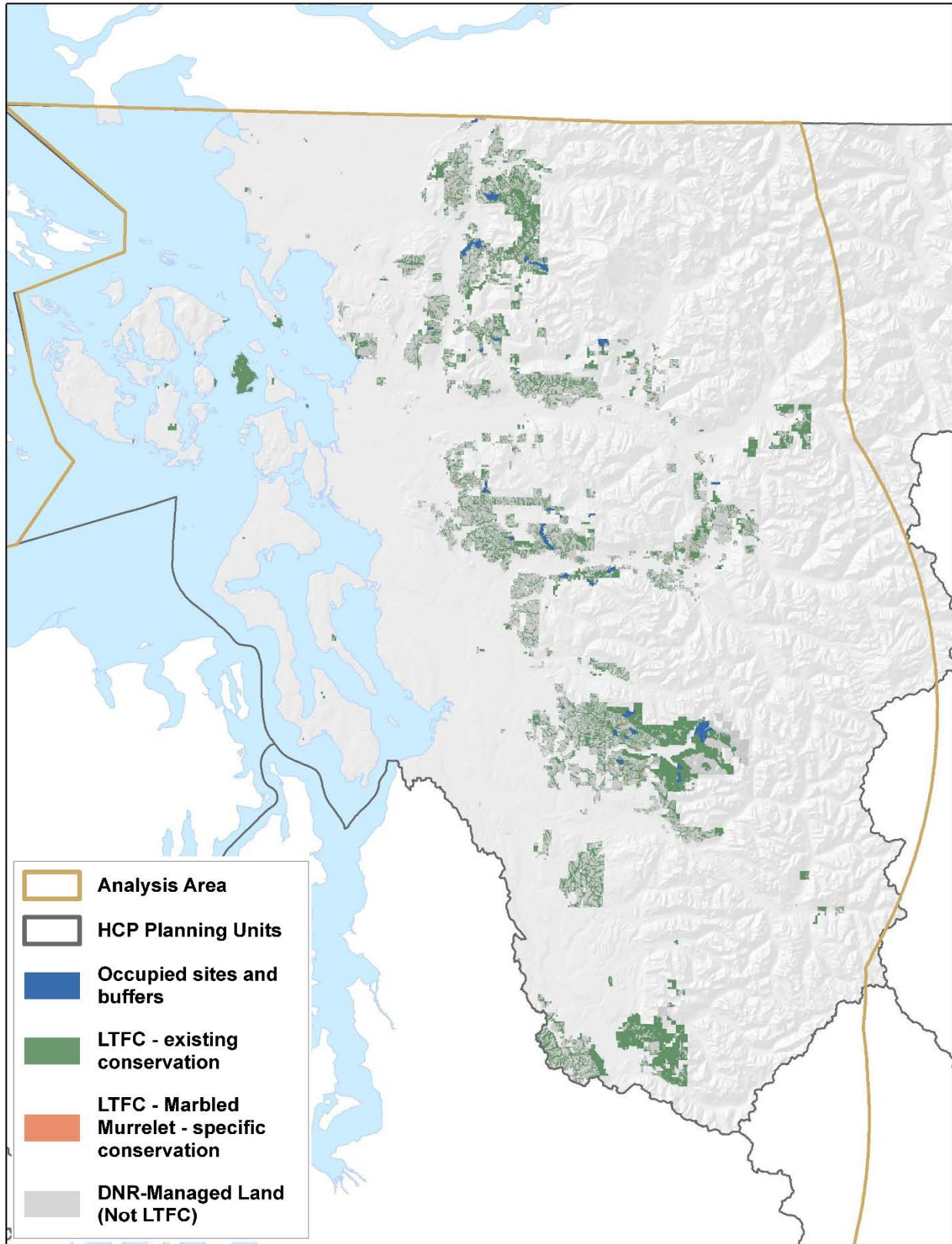
Alternative A: OESF planning unit



Alternative A: Straits planning unit

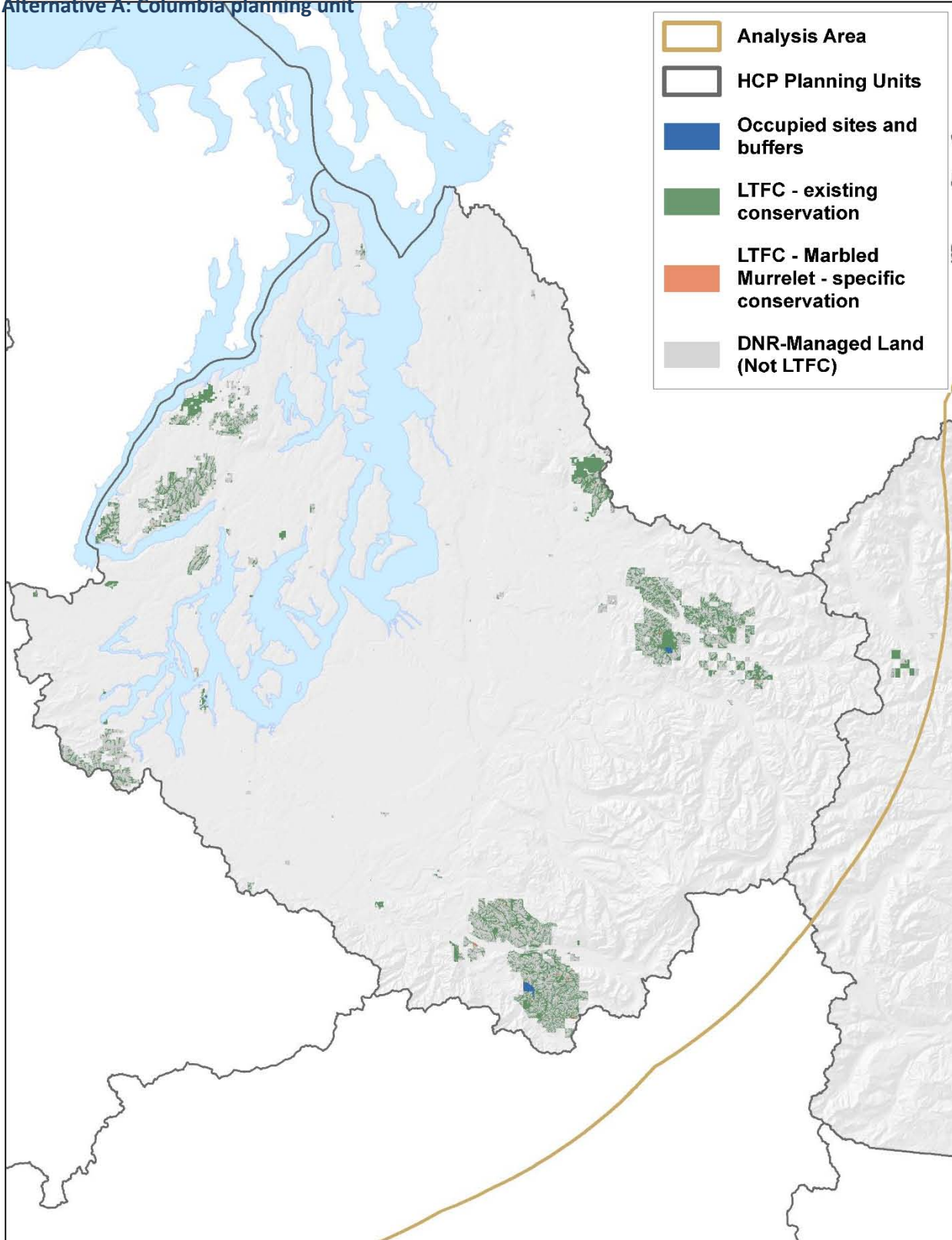


Alternative A: North Puget planning unit

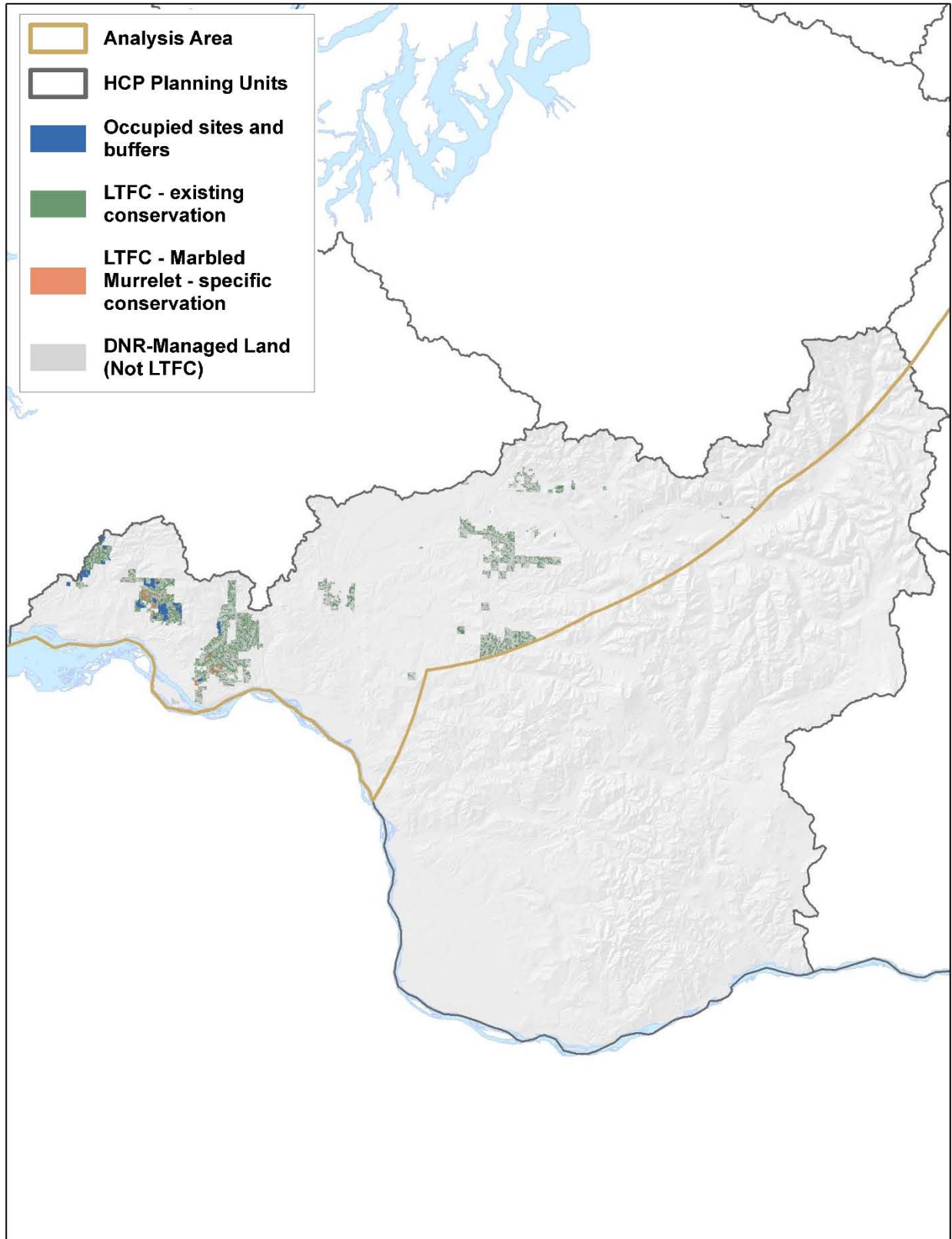


Alternative A: South Puget planning unit (includes small portion of Yakima planning unit)

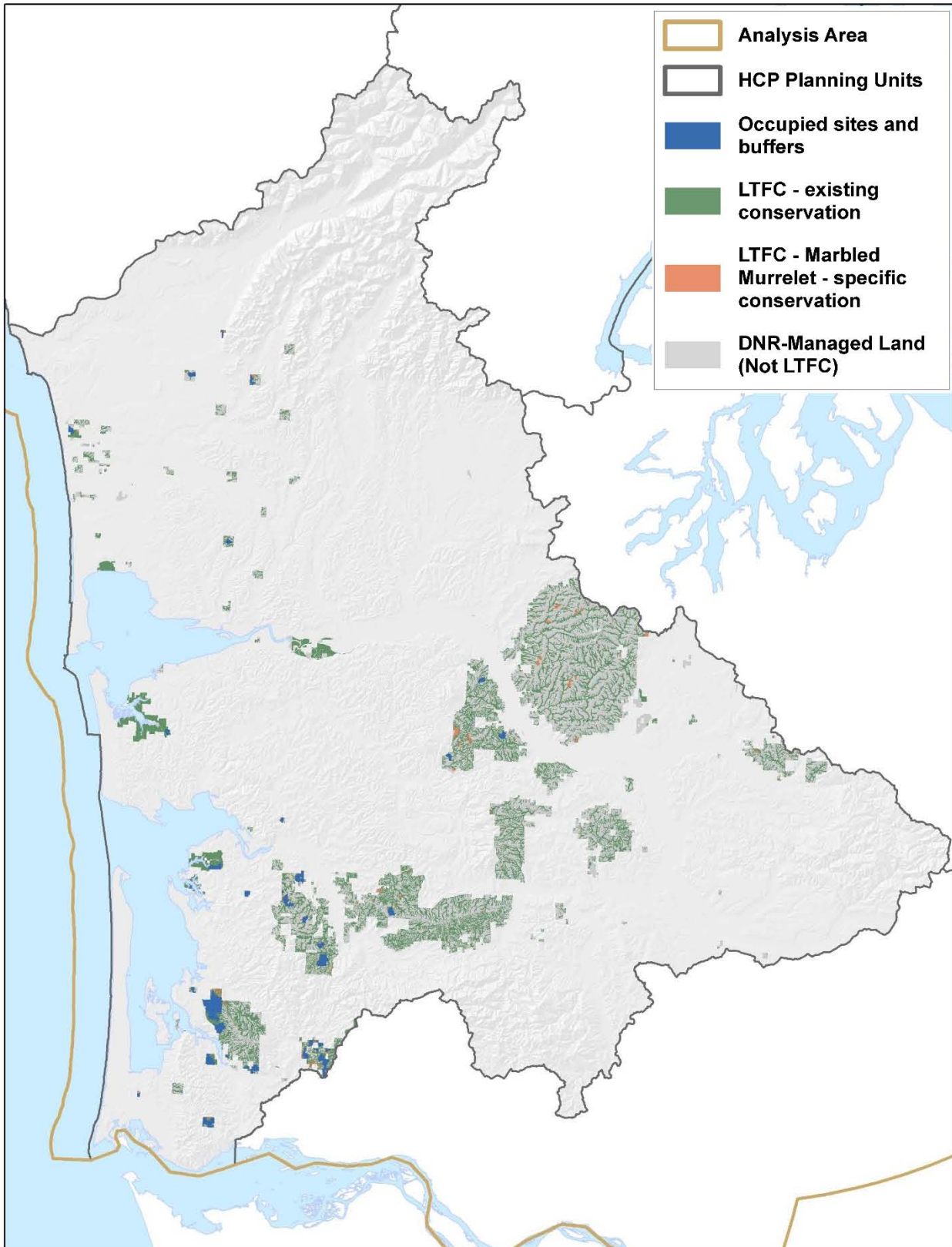
Alternative A: Columbia planning unit



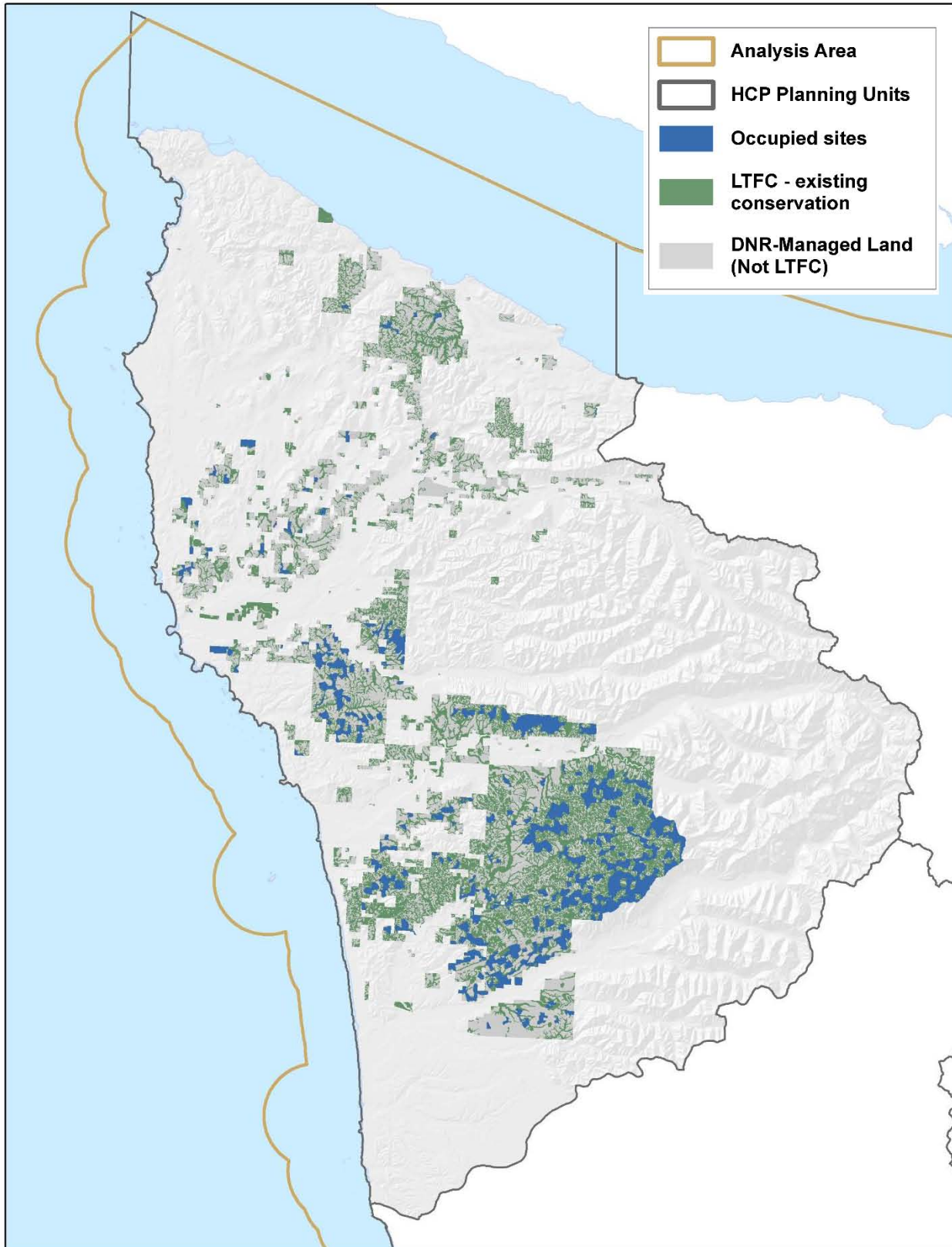
Alternative A: Columbia planning unit



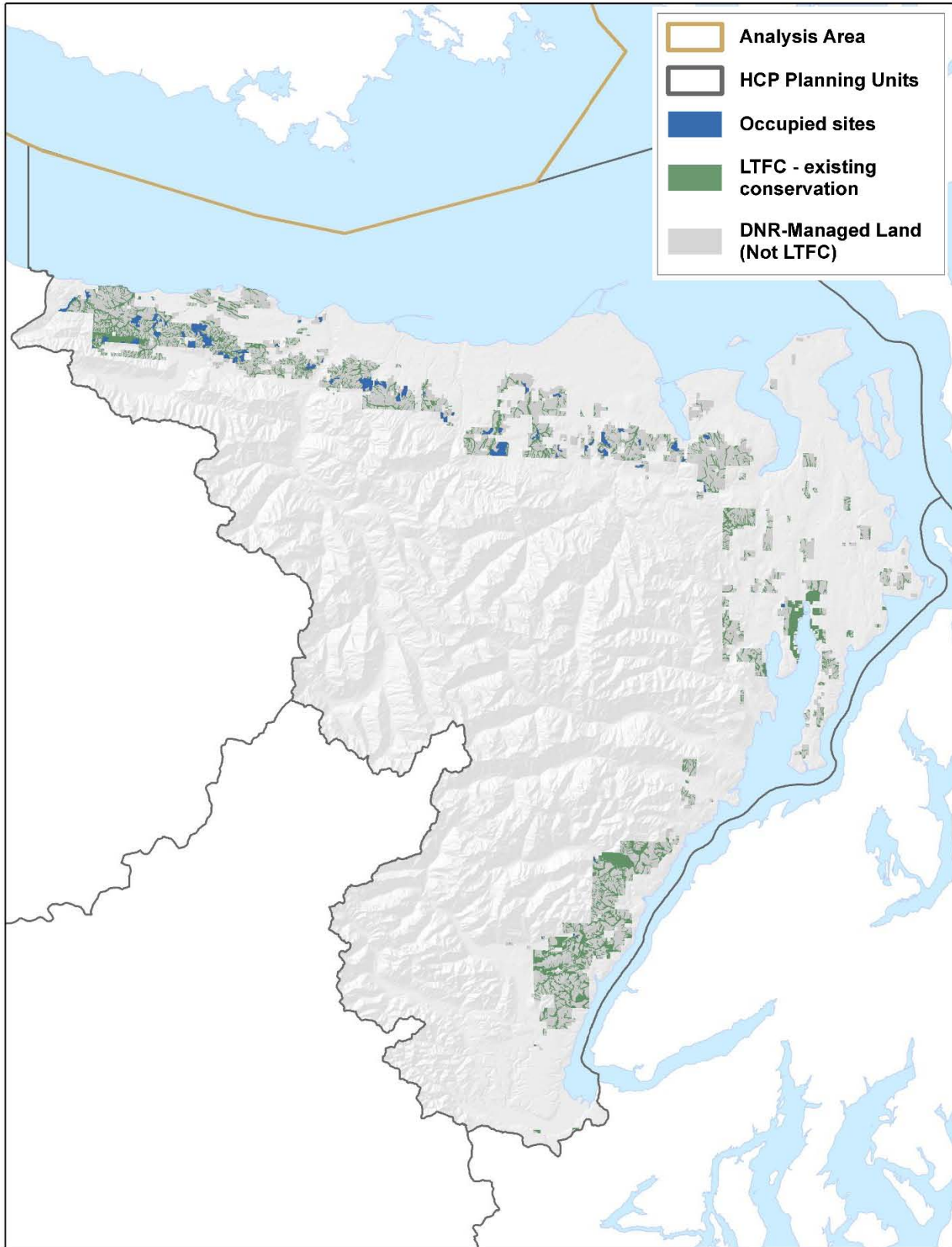
Alternative A: South Coast planning unit



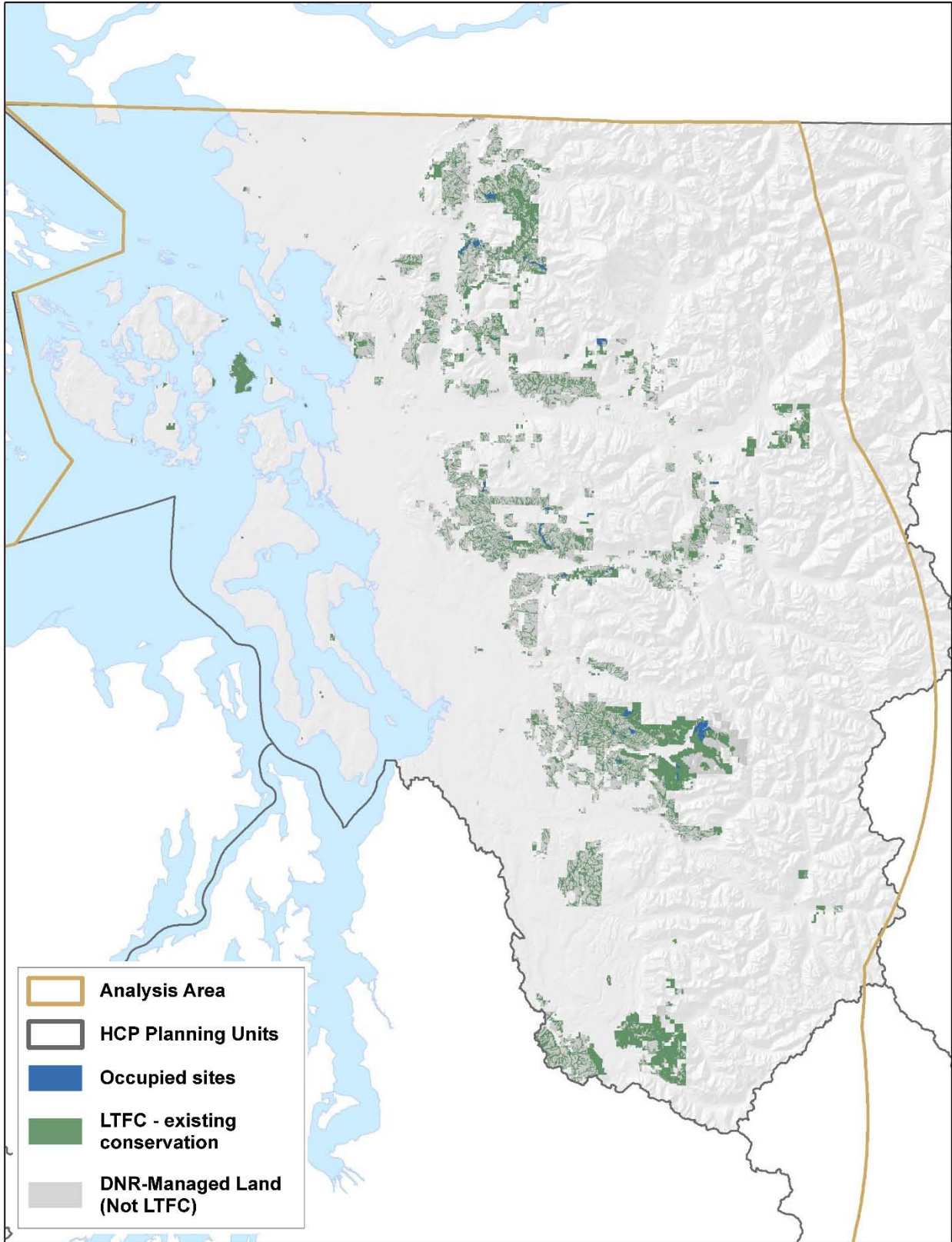
Alternative B: OESF planning unit

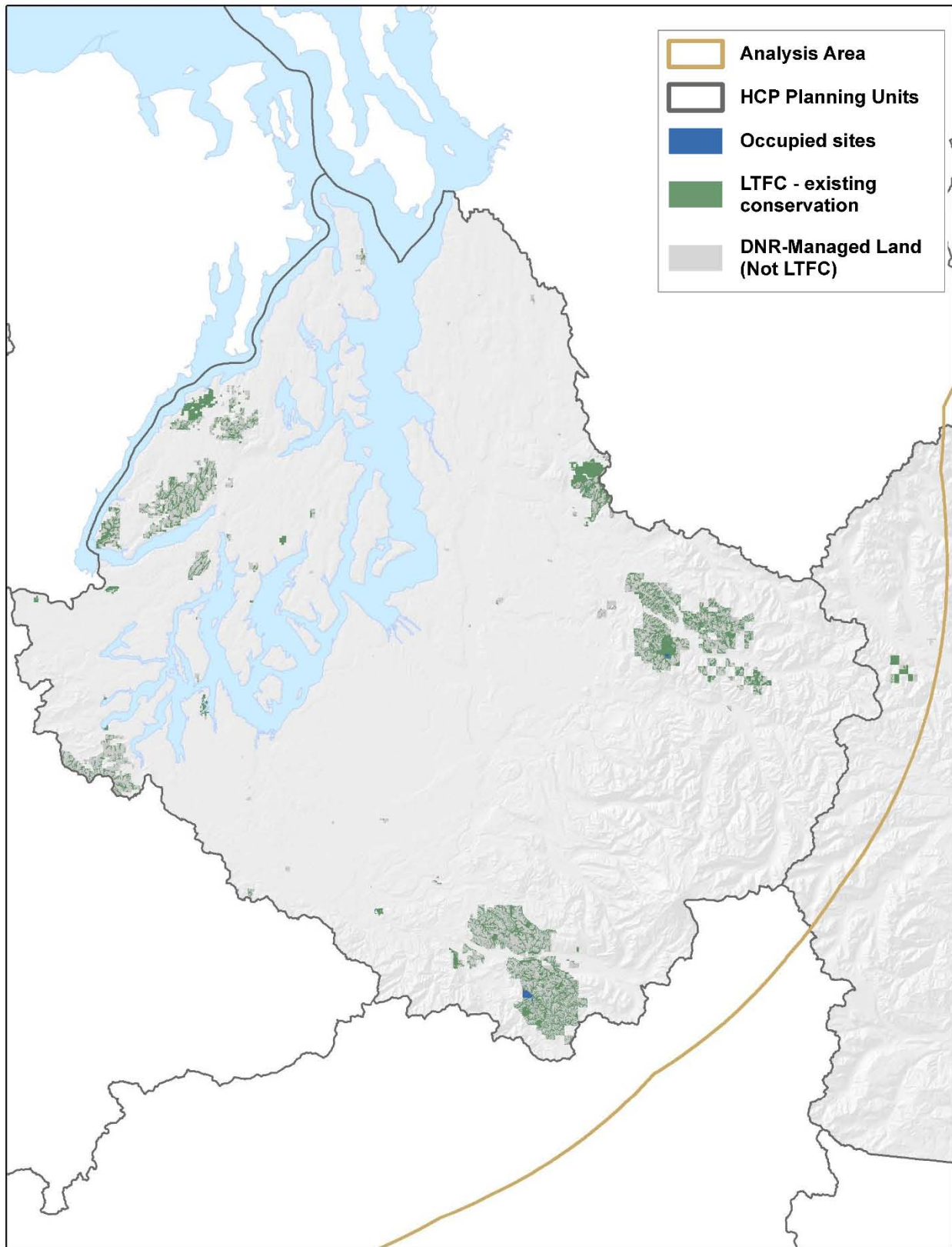


Alternative B: Straits planning unit



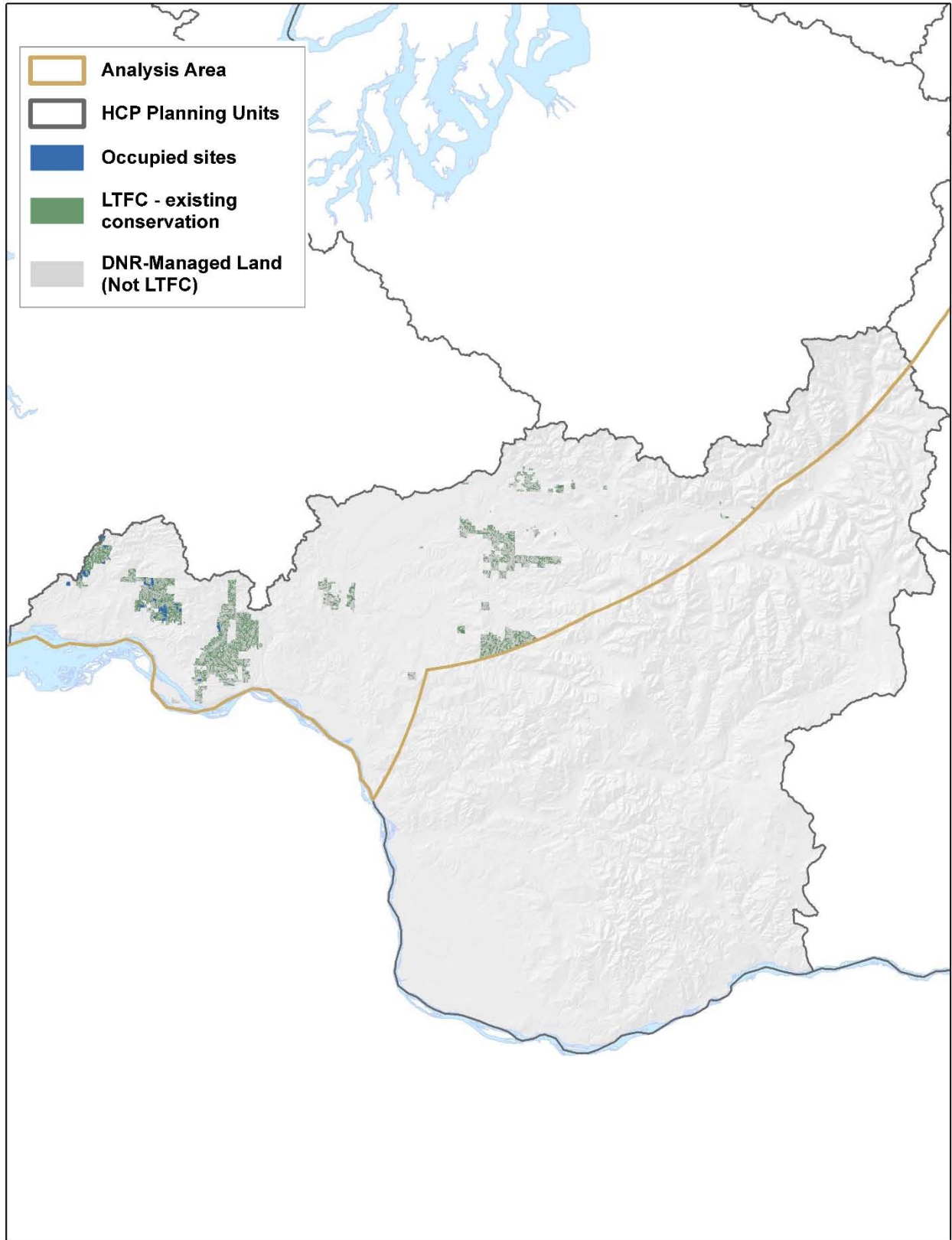
Alternative B: North Puget planning unit



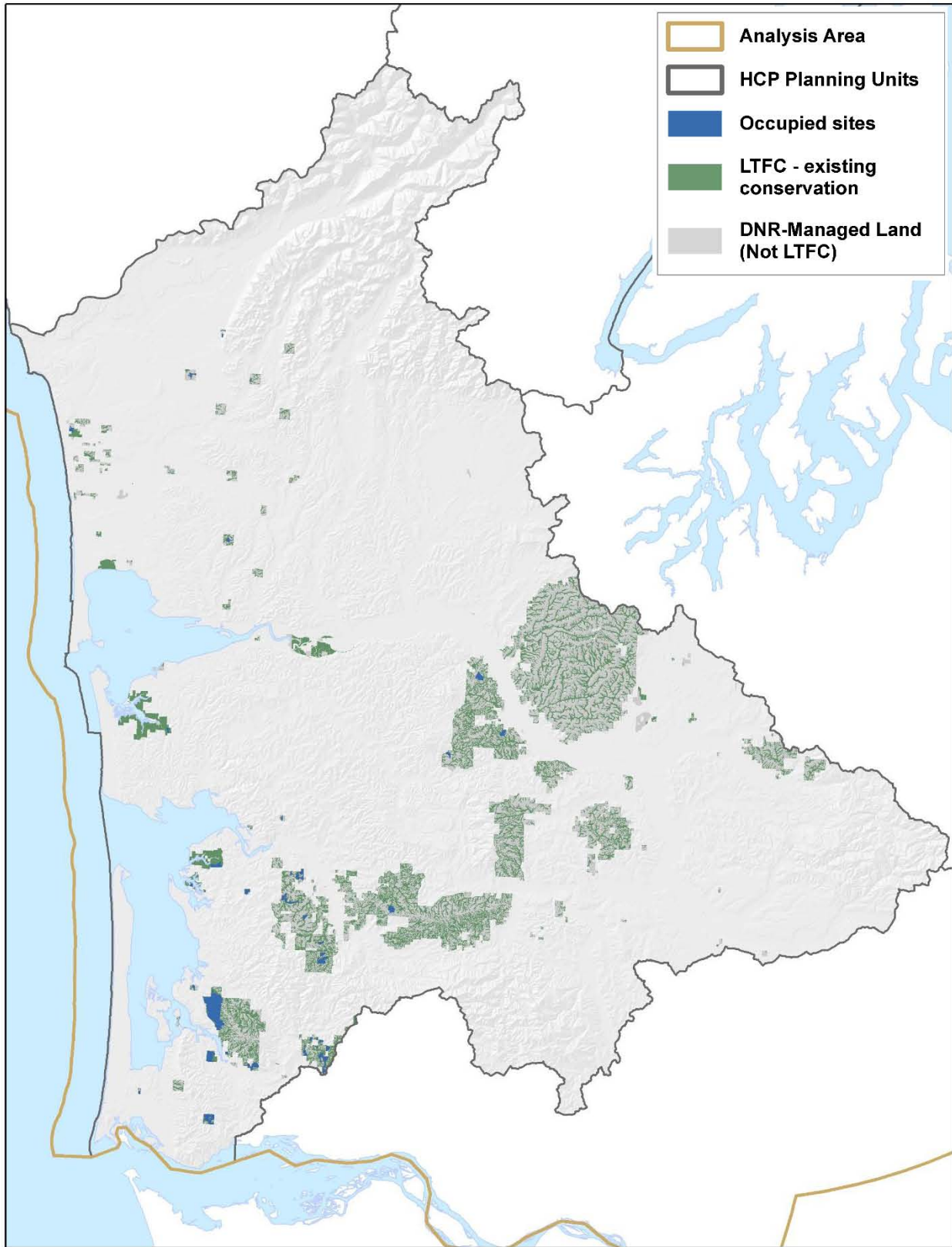


Alternative B: South Puget planning unit (includes small portion of Yakima Planning unit)

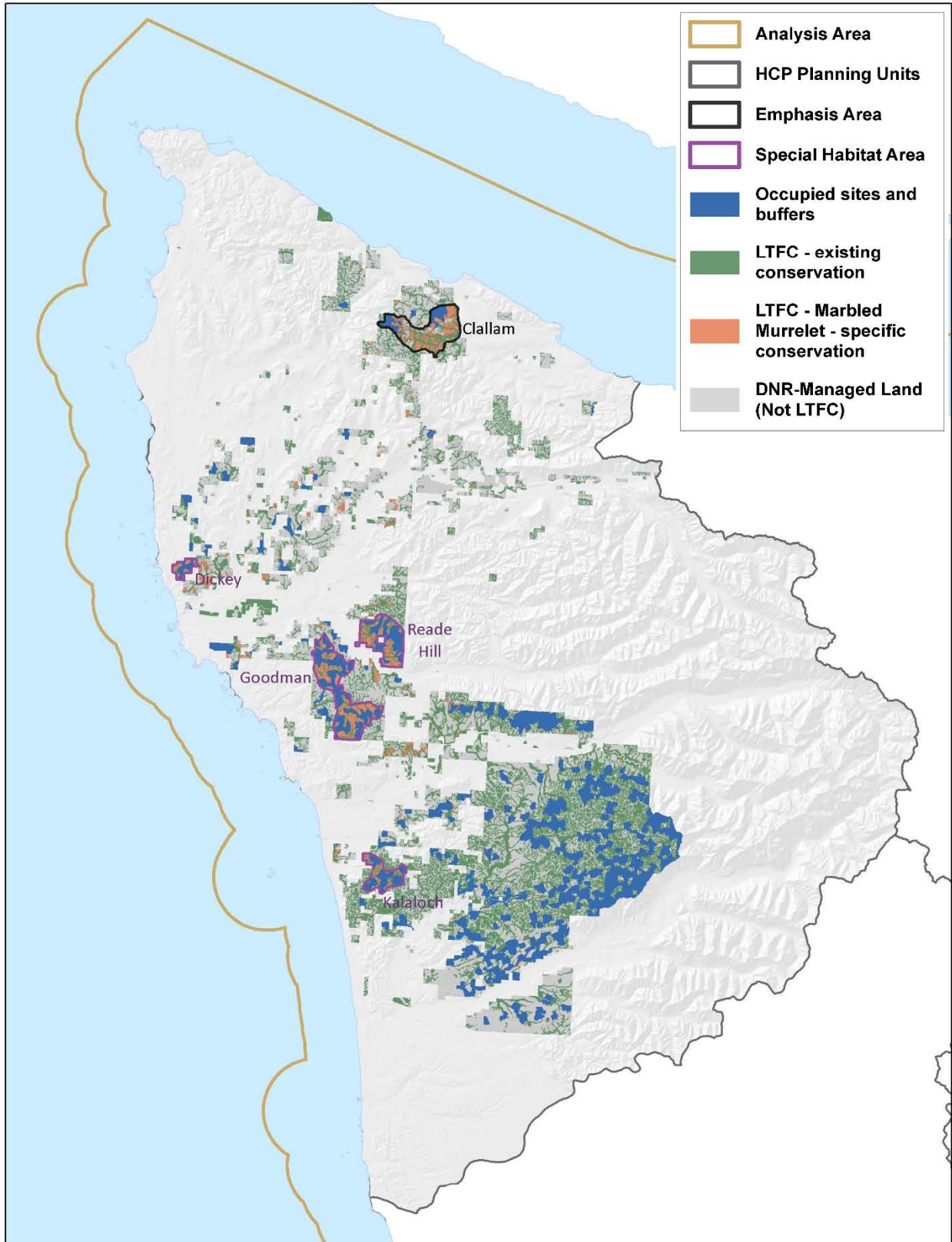
Alternative B: Columbia planning unit



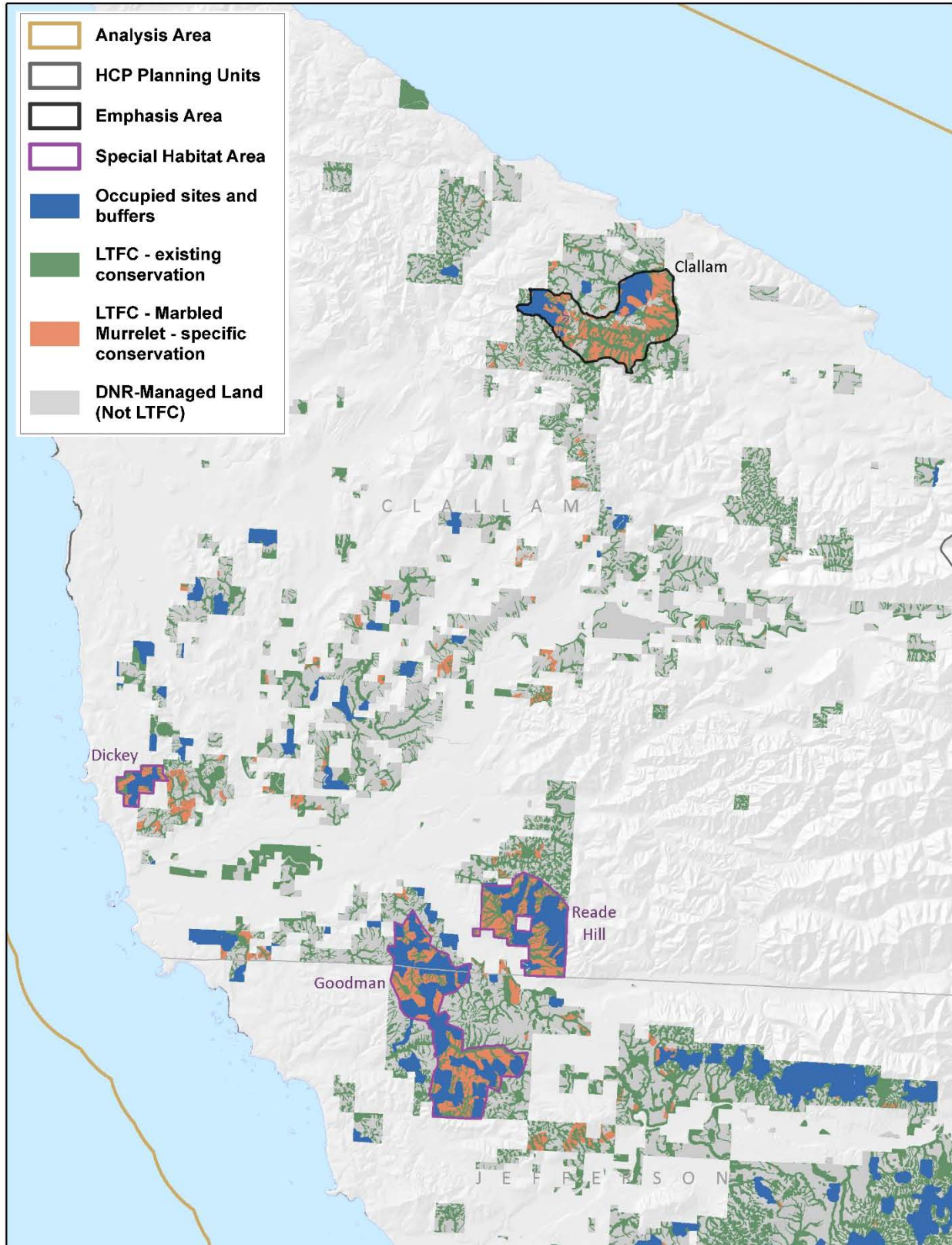
Alternative B: South Coast planning unit



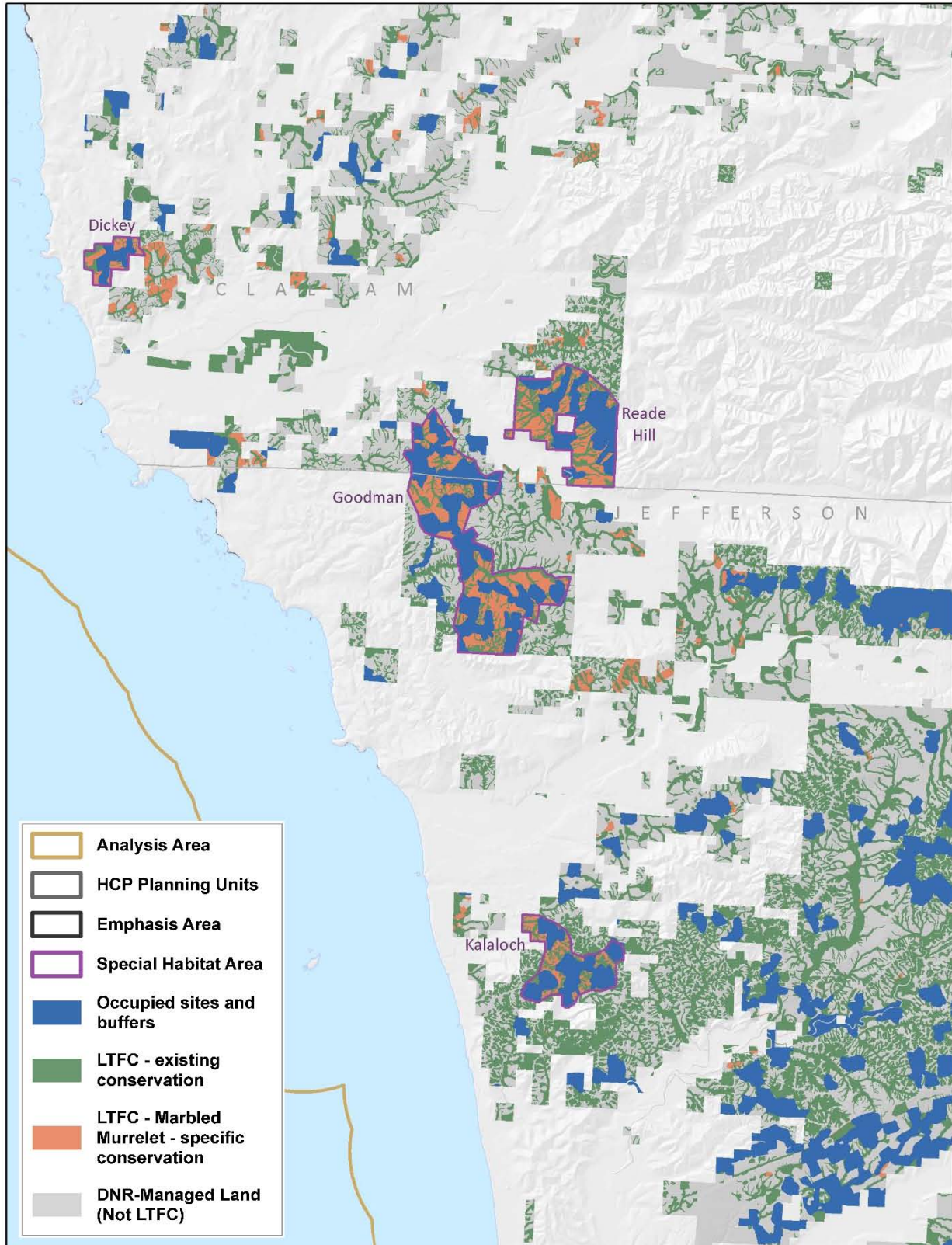
Alternative C: OESF planning unit



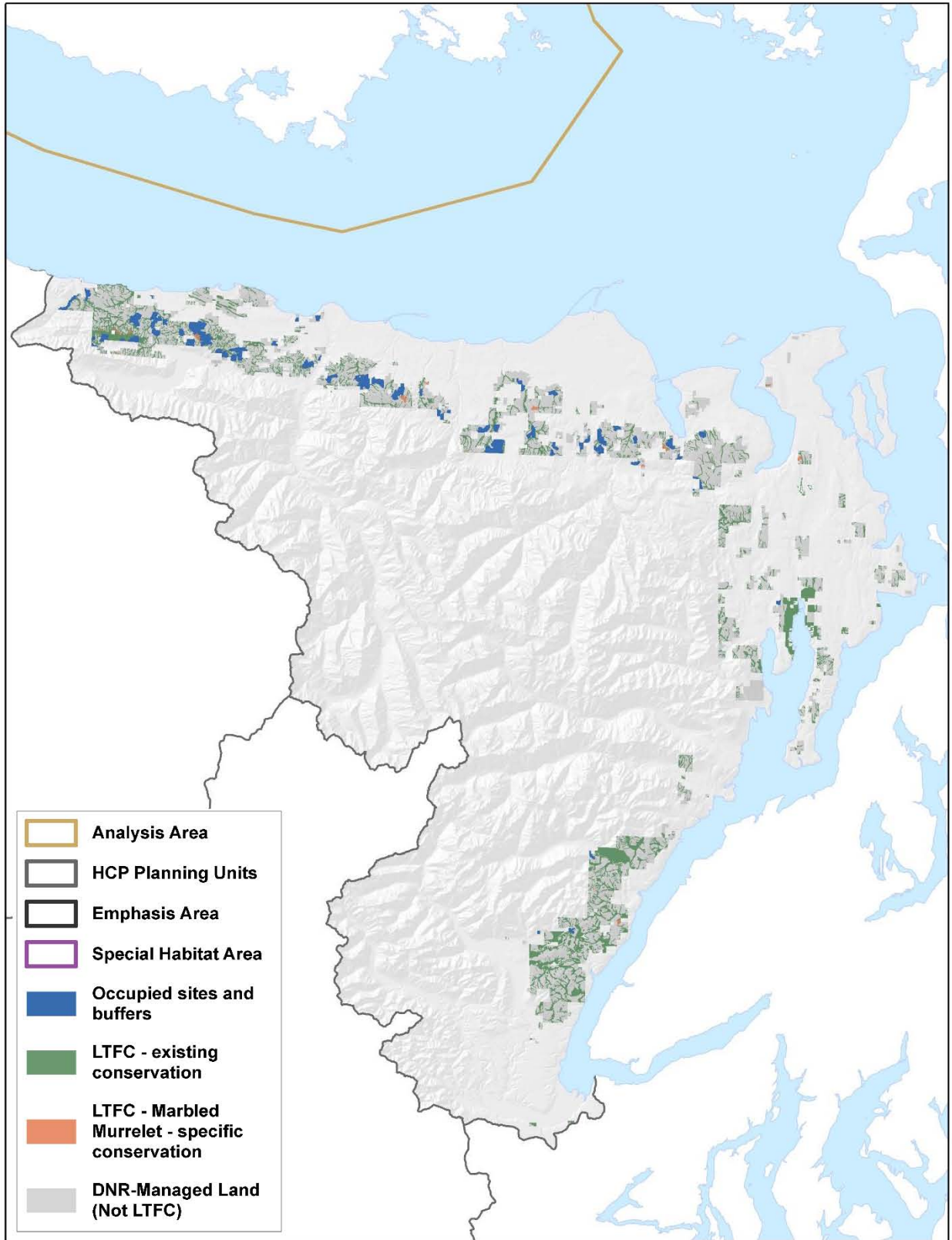
Alternative C: Emphasis Areas and Special Habitat Areas in OESF planning unit (north)



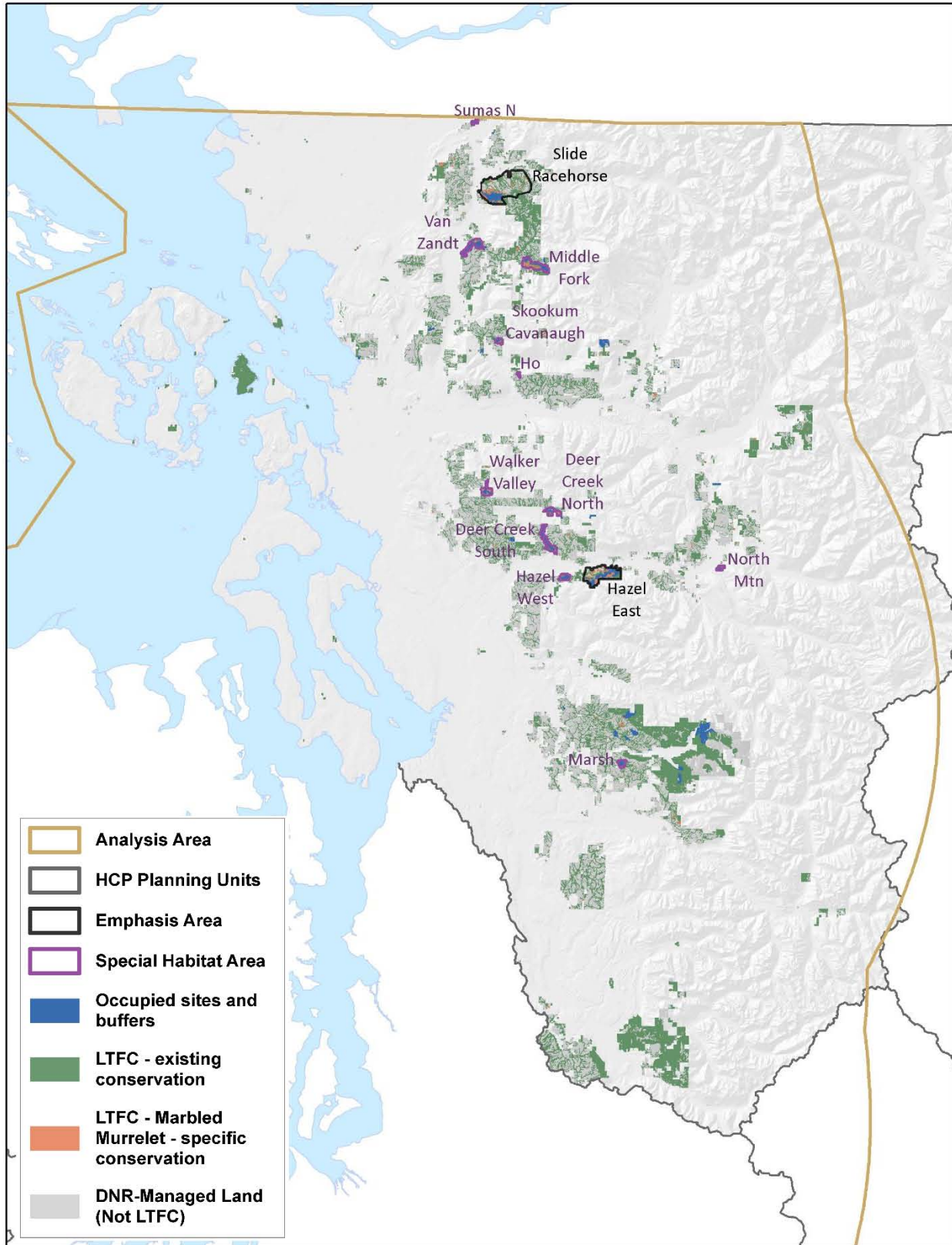
Alternative C: Emphasis Areas and Special Habitat Areas in OESF planning unit (south)



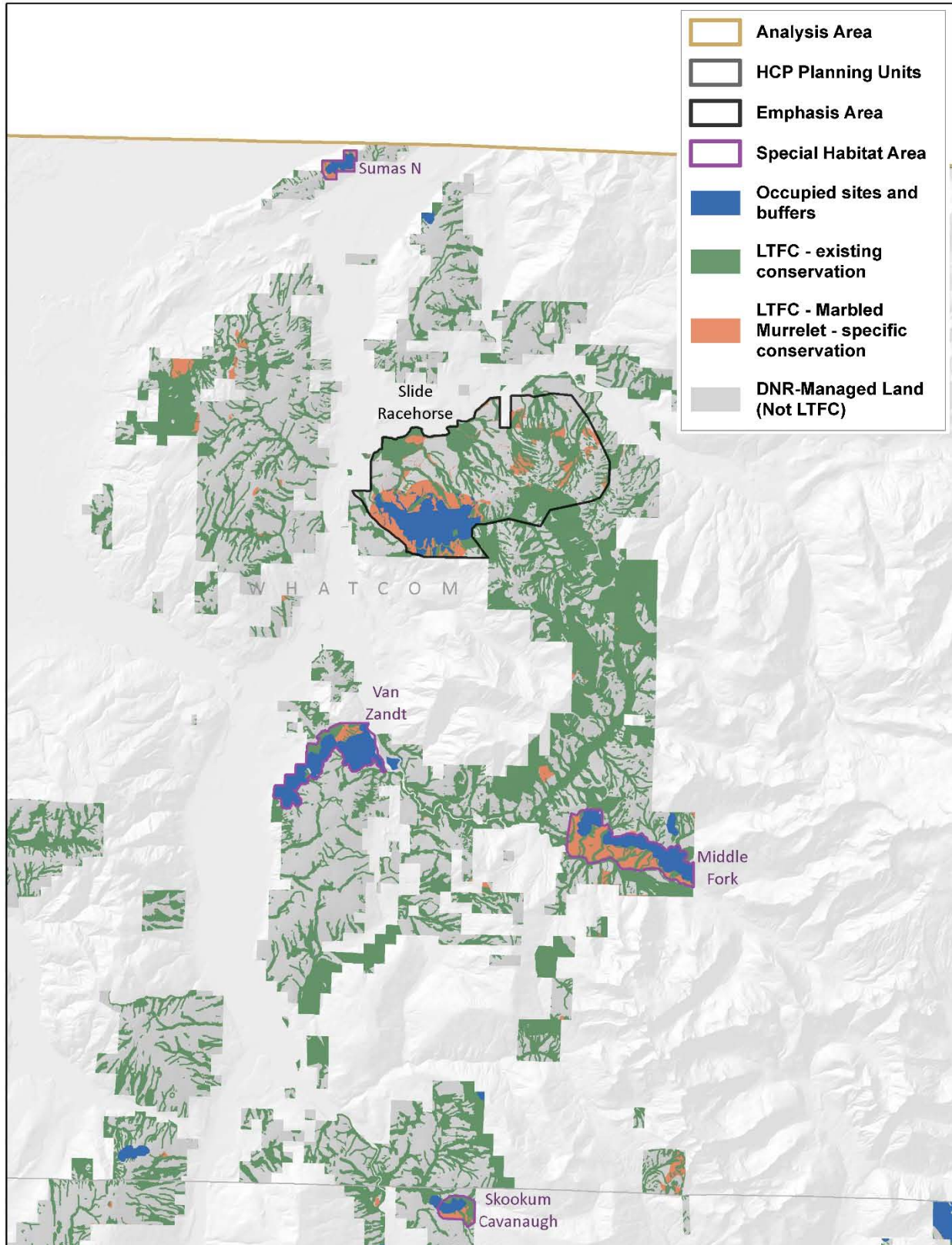
Alternative C: Straits planning unit



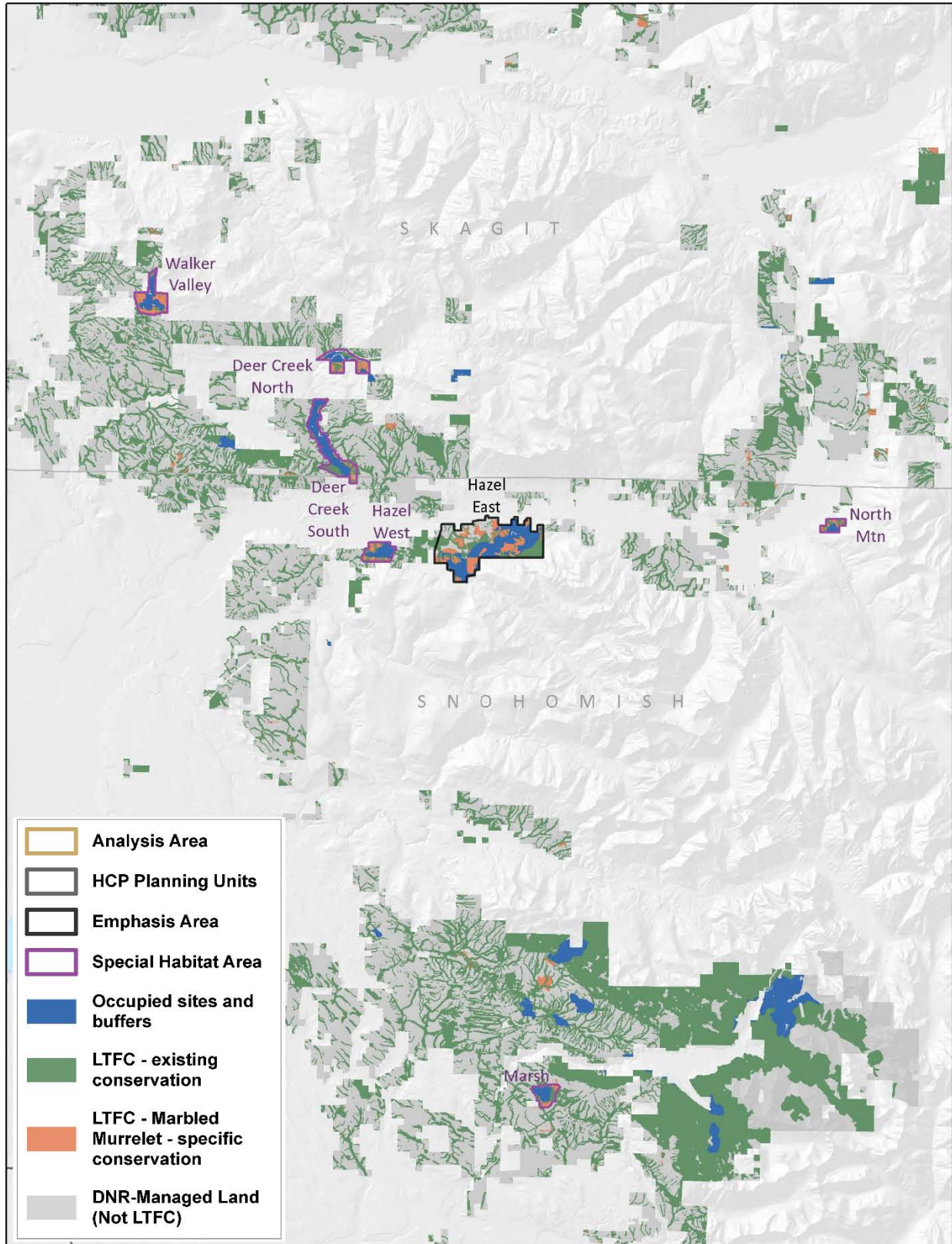
Alternative C: North Puget planning unit



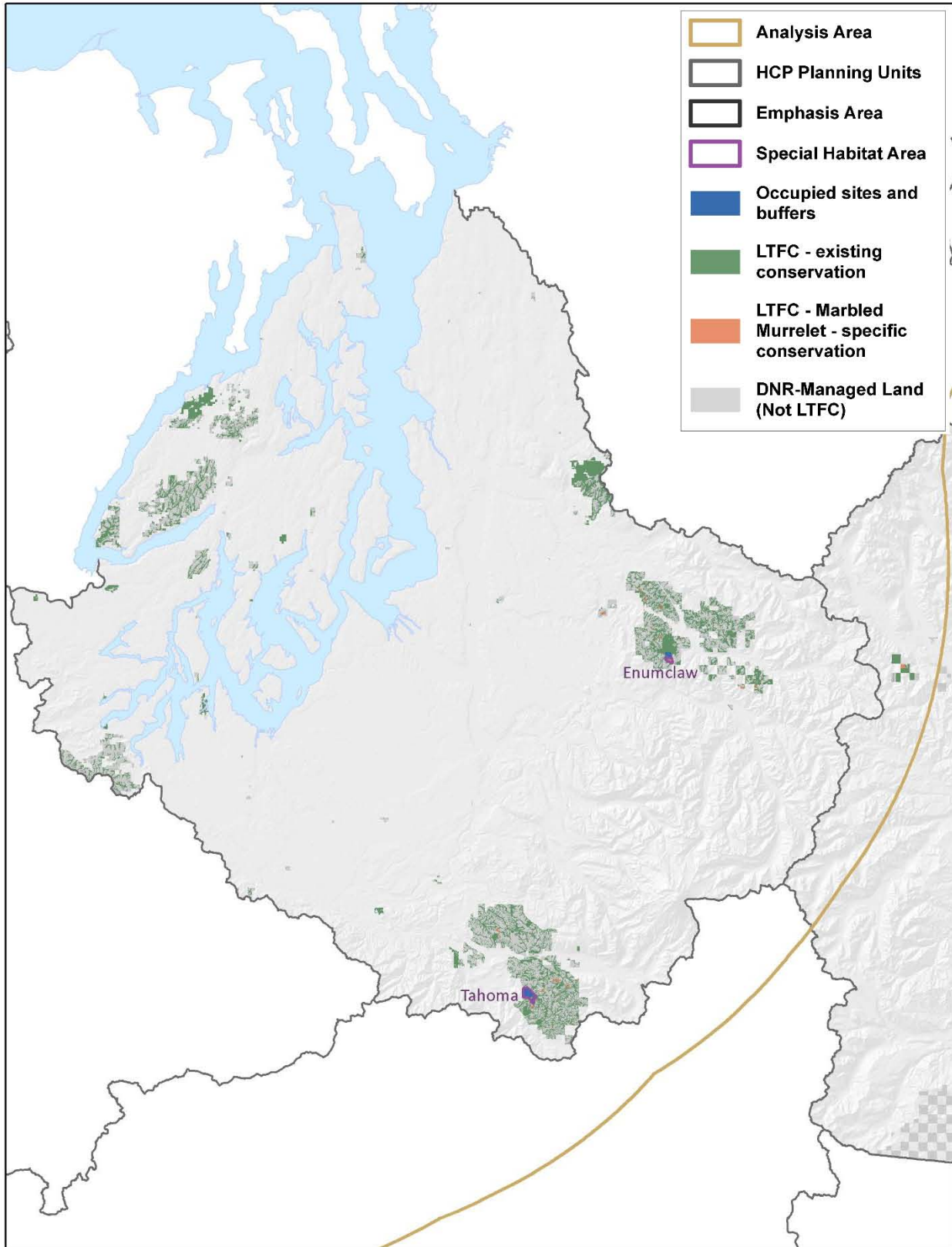
Alternative C: Emphasis Areas and Special Habitat Areas, North Puget planning unit (north)



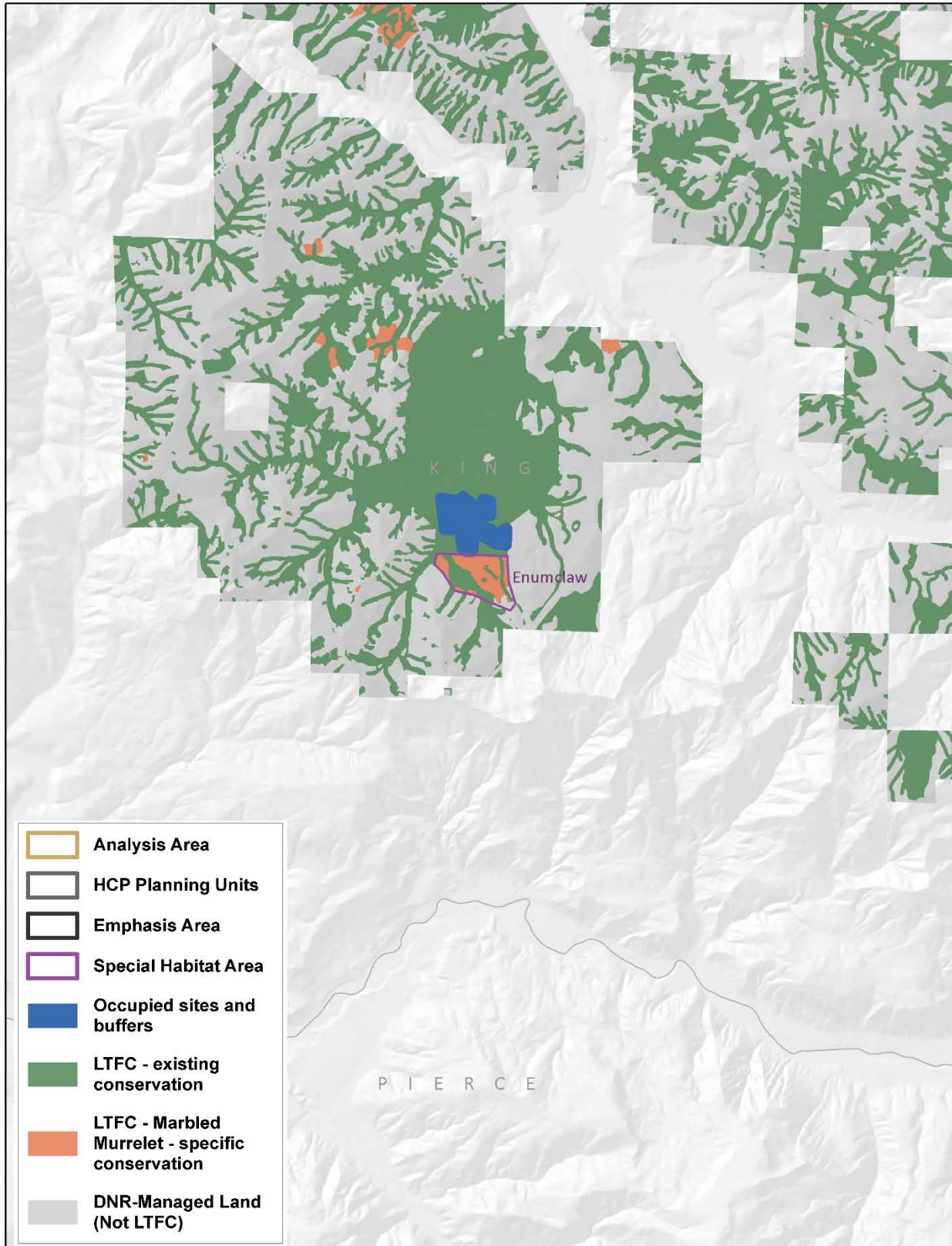
Alternative C: Emphasis Areas and Special Habitat Areas, North Puget planning unit (south)



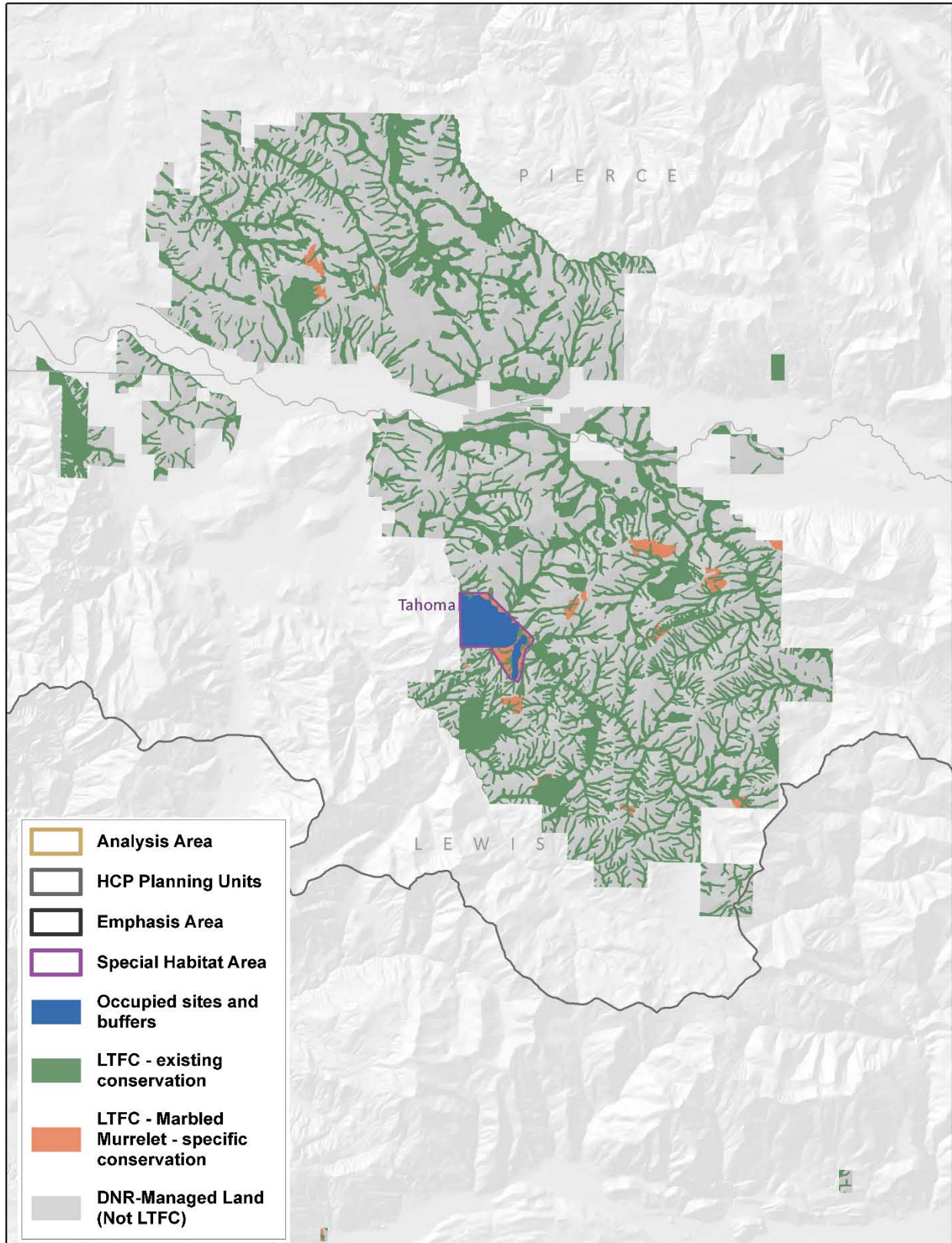
Alternative C: South Puget planning unit (includes small portion of Yakima planning unit)



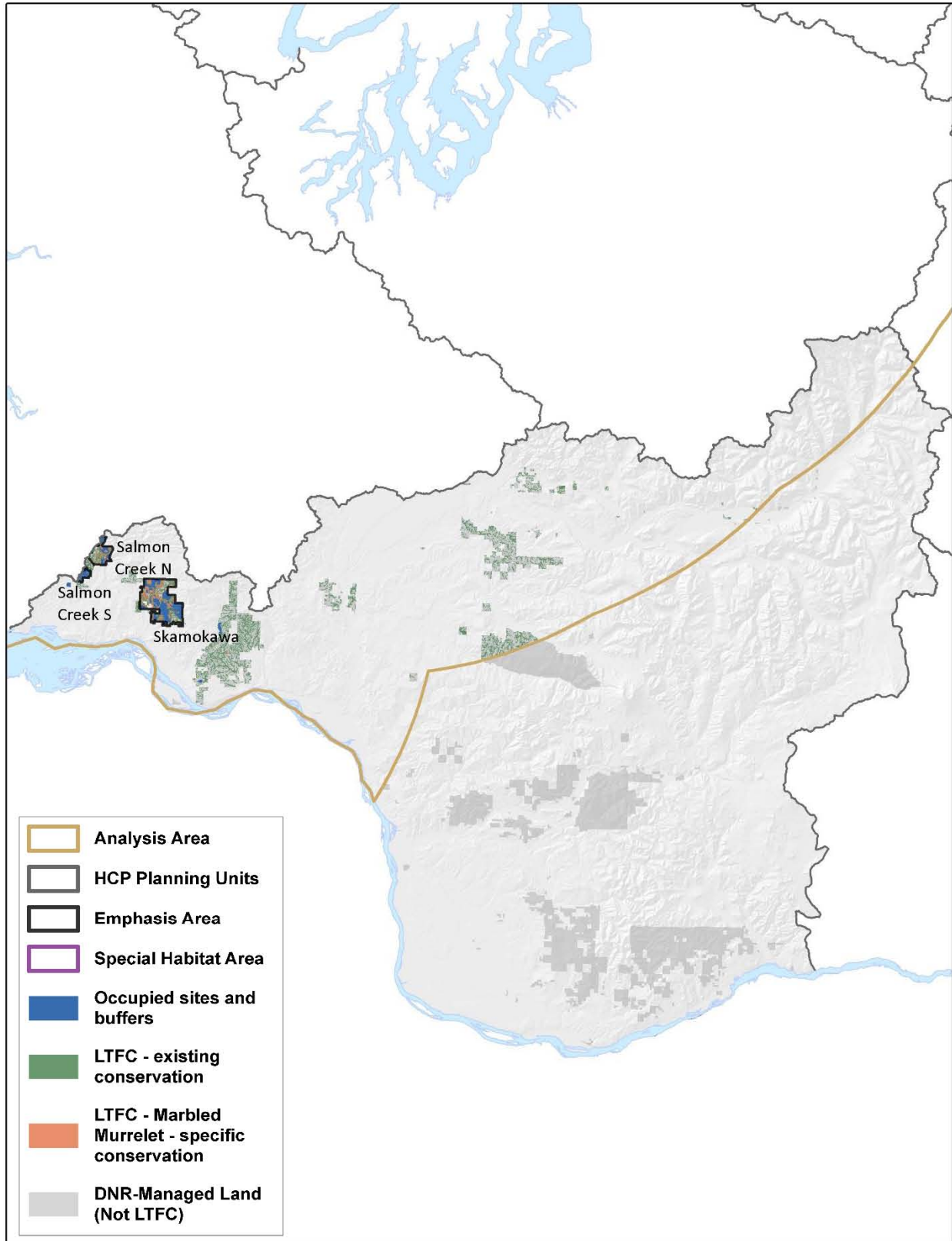
Alternative C: Emphasis Areas and Special Habitat Areas, South Puget planning unit (north)



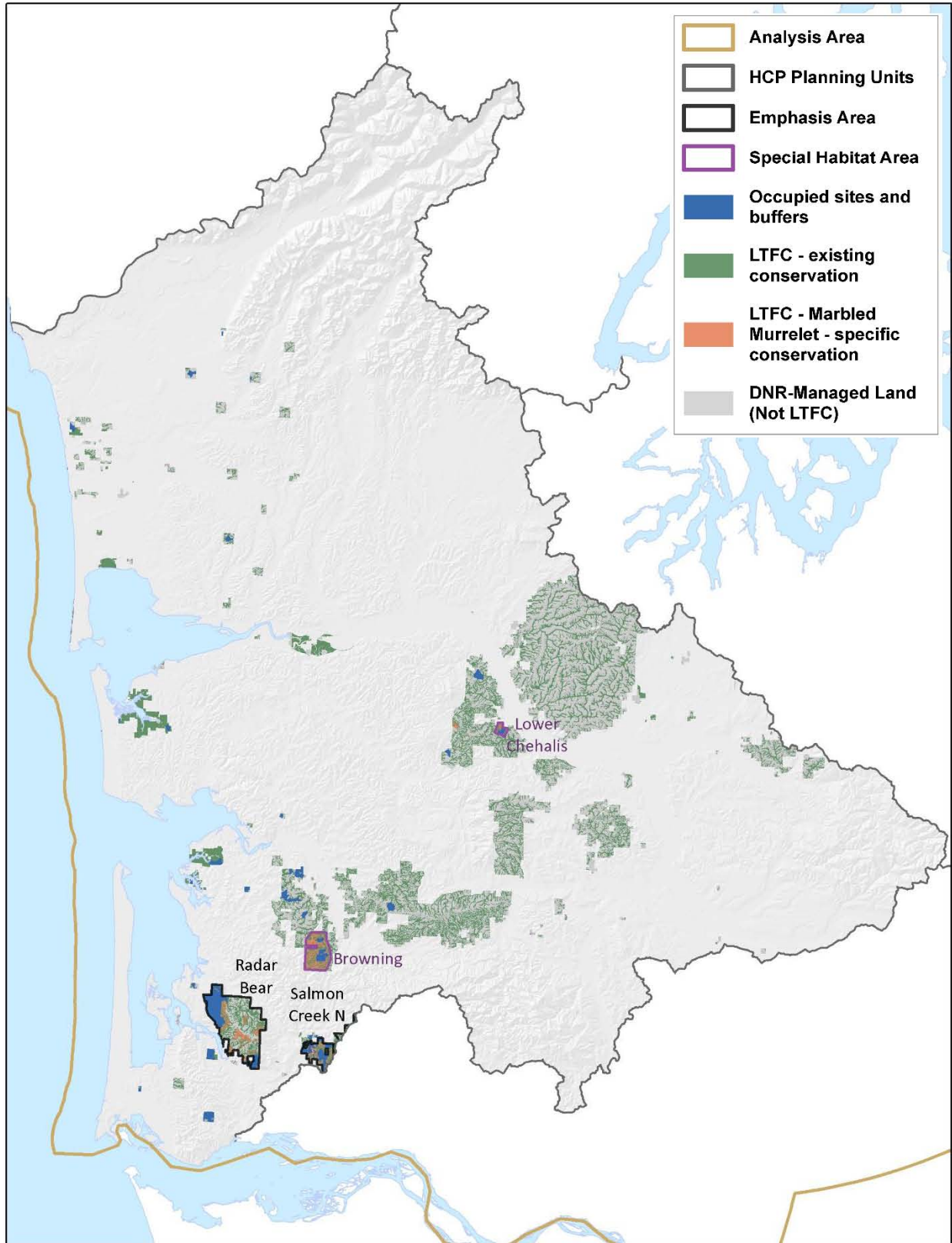
Alternative C: Emphasis Areas and Special Habitat Areas, South Puget planning unit (south)



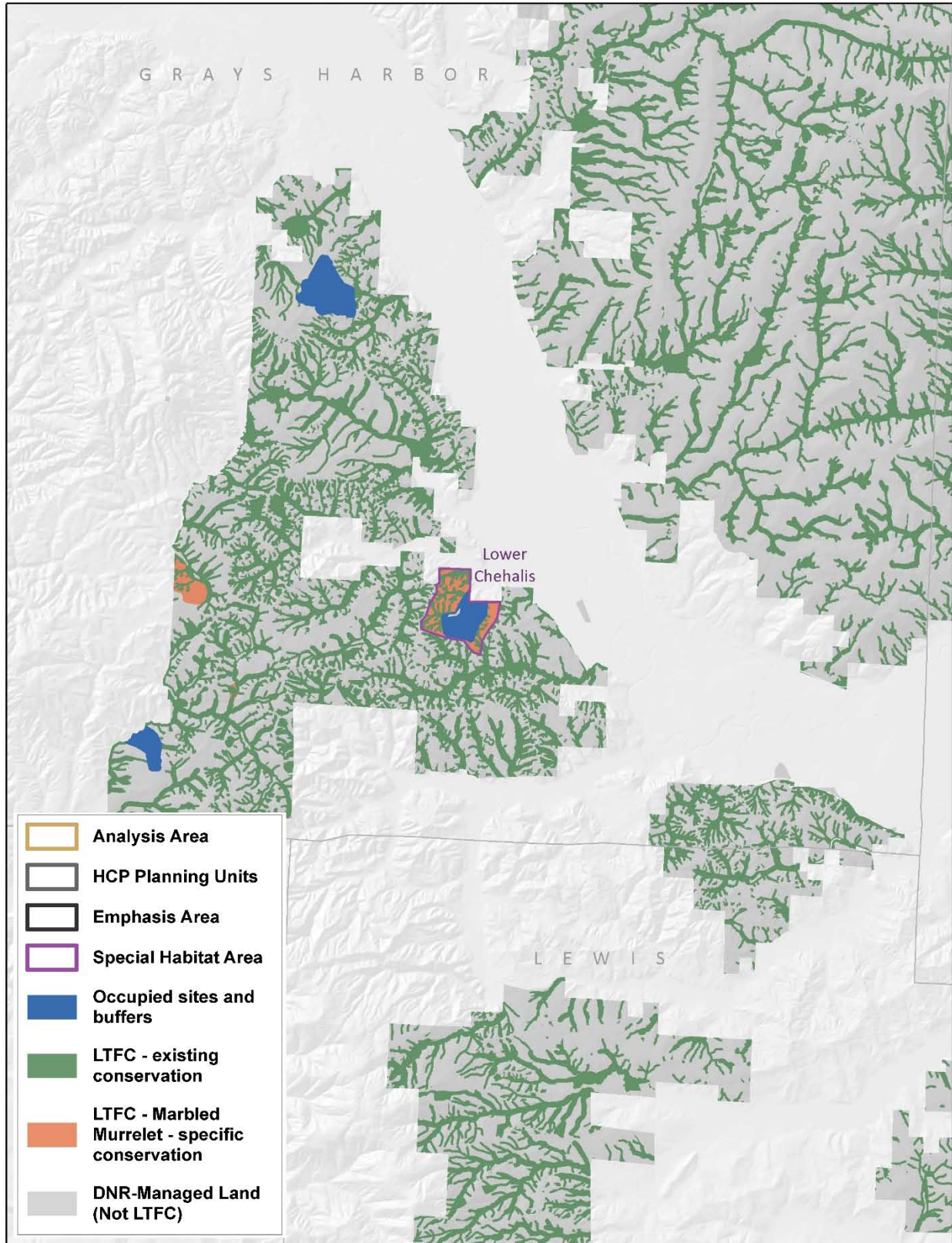
Alternative C: Columbia planning unit



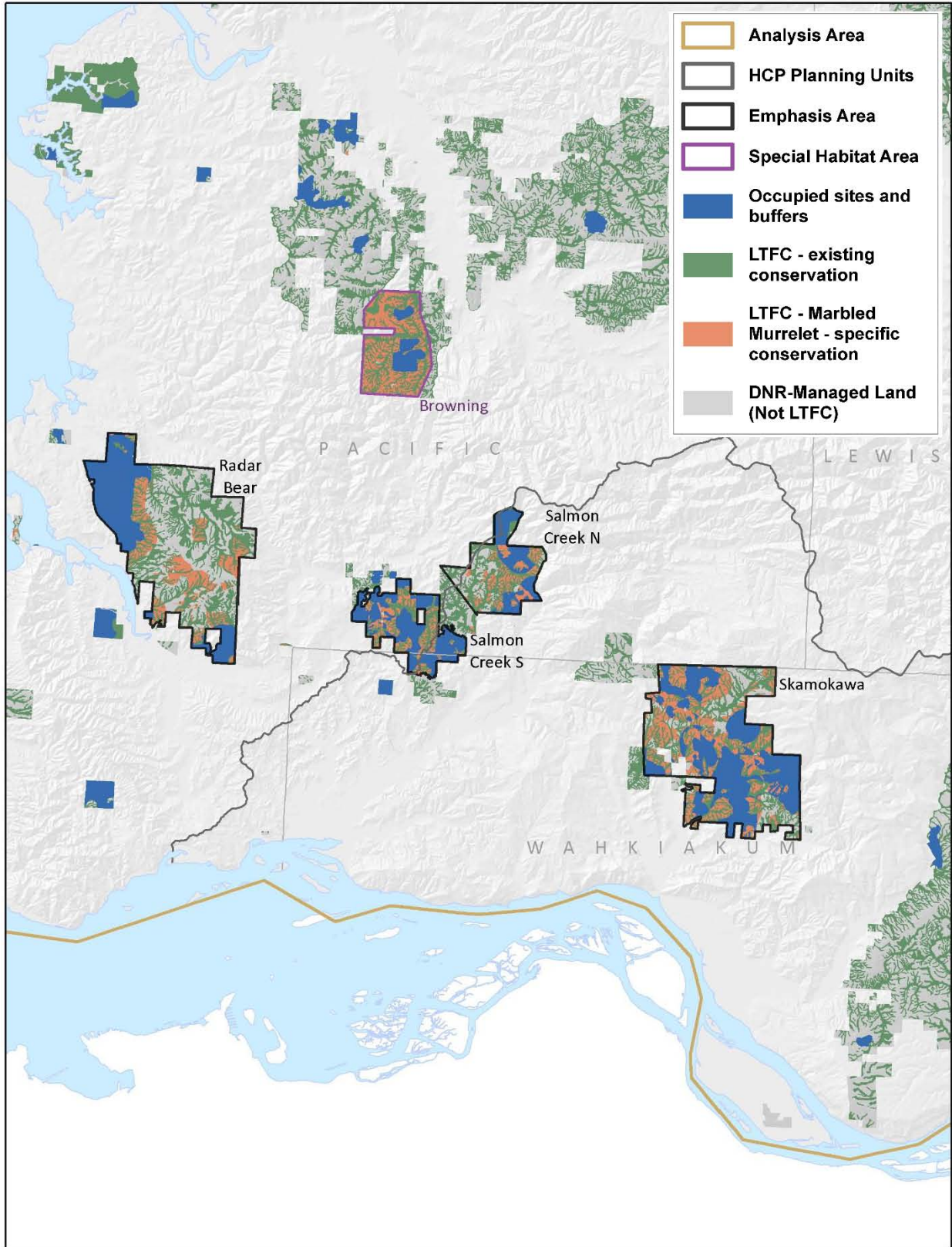
Alternative C: South Coast planning unit



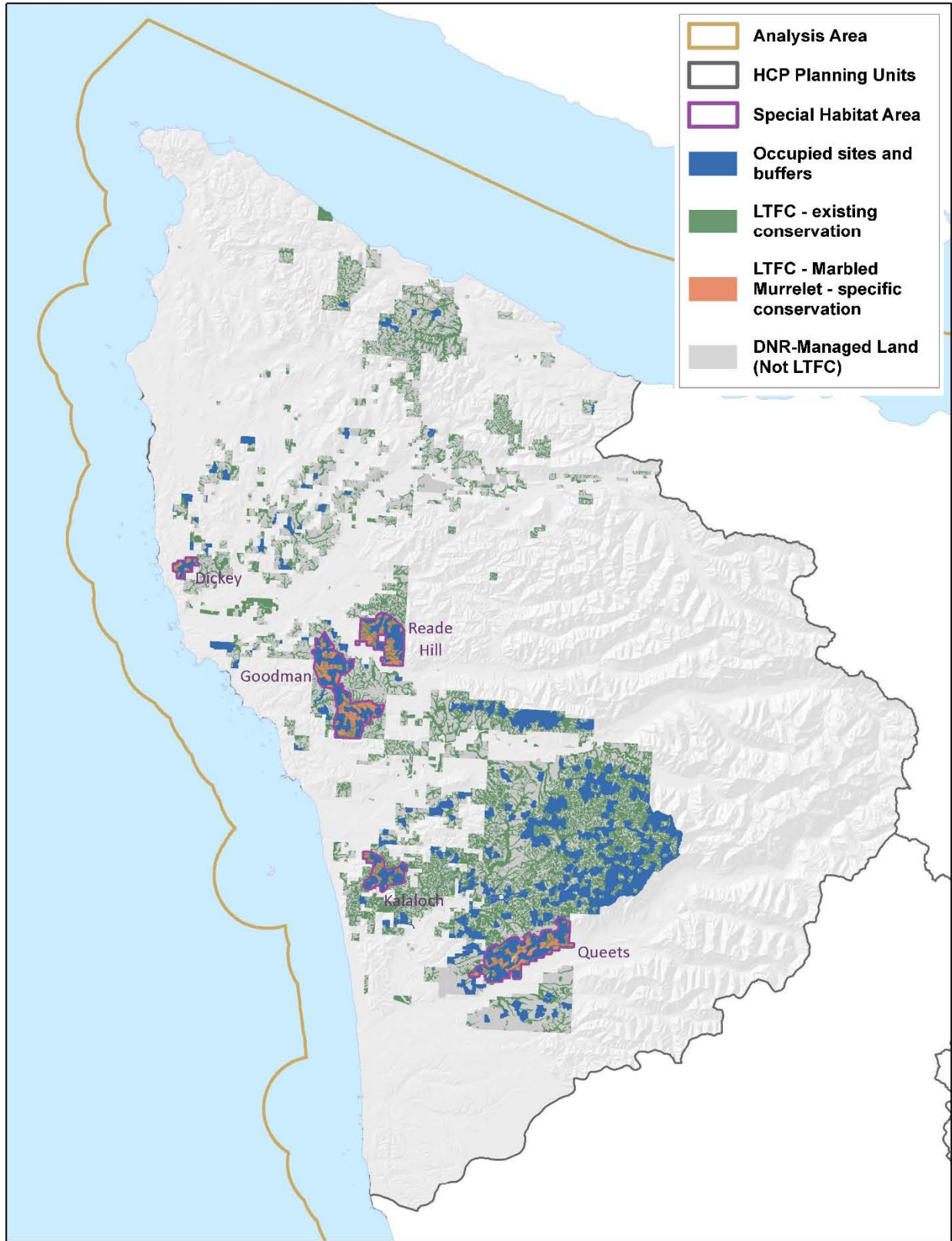
Alternative C: Emphasis Areas and Special Habitat Areas, South Coast planning unit (north)



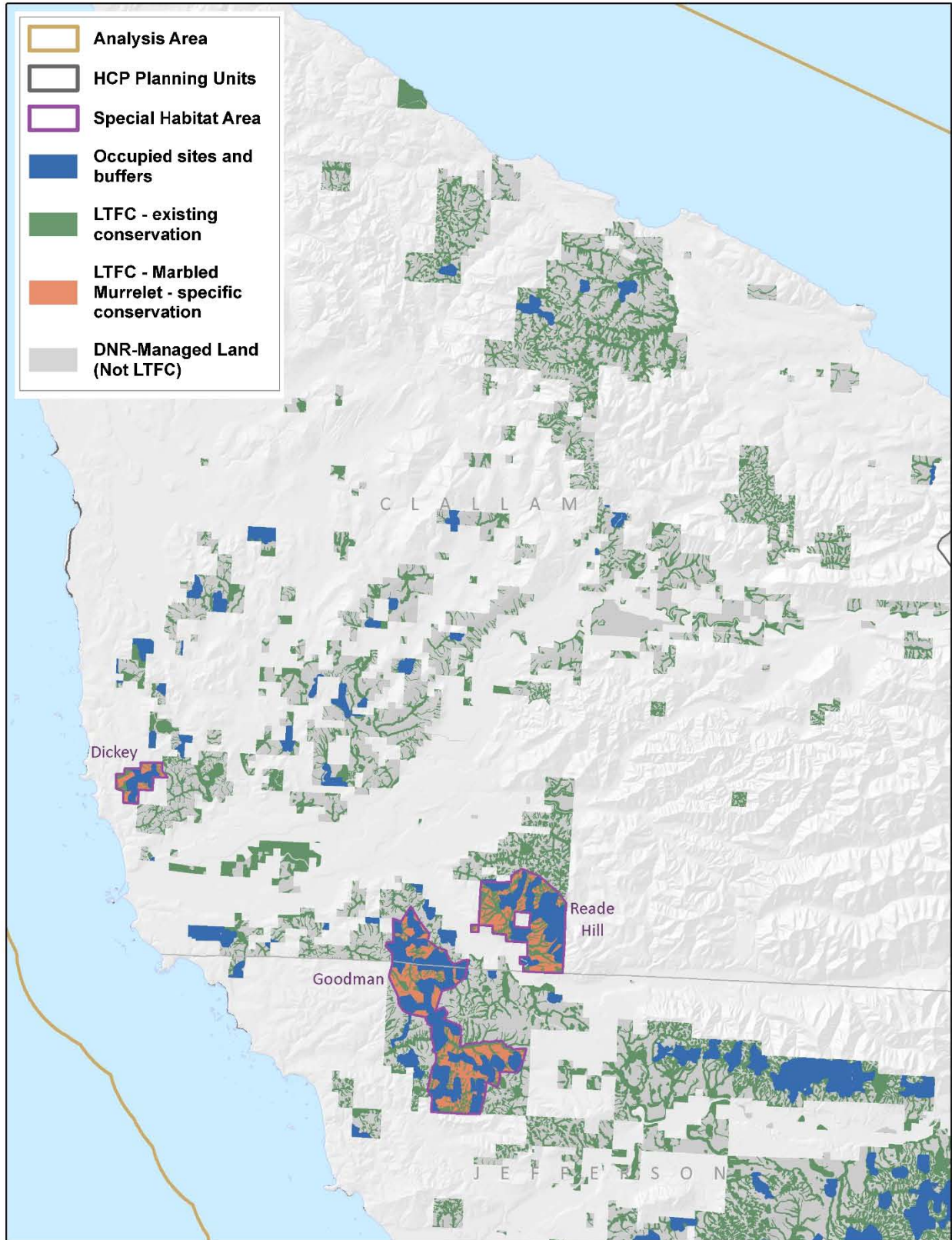
Alternative C: Emphasis Areas and Special Habitat Areas, South Coast (south) and Columbia planning unit (north)



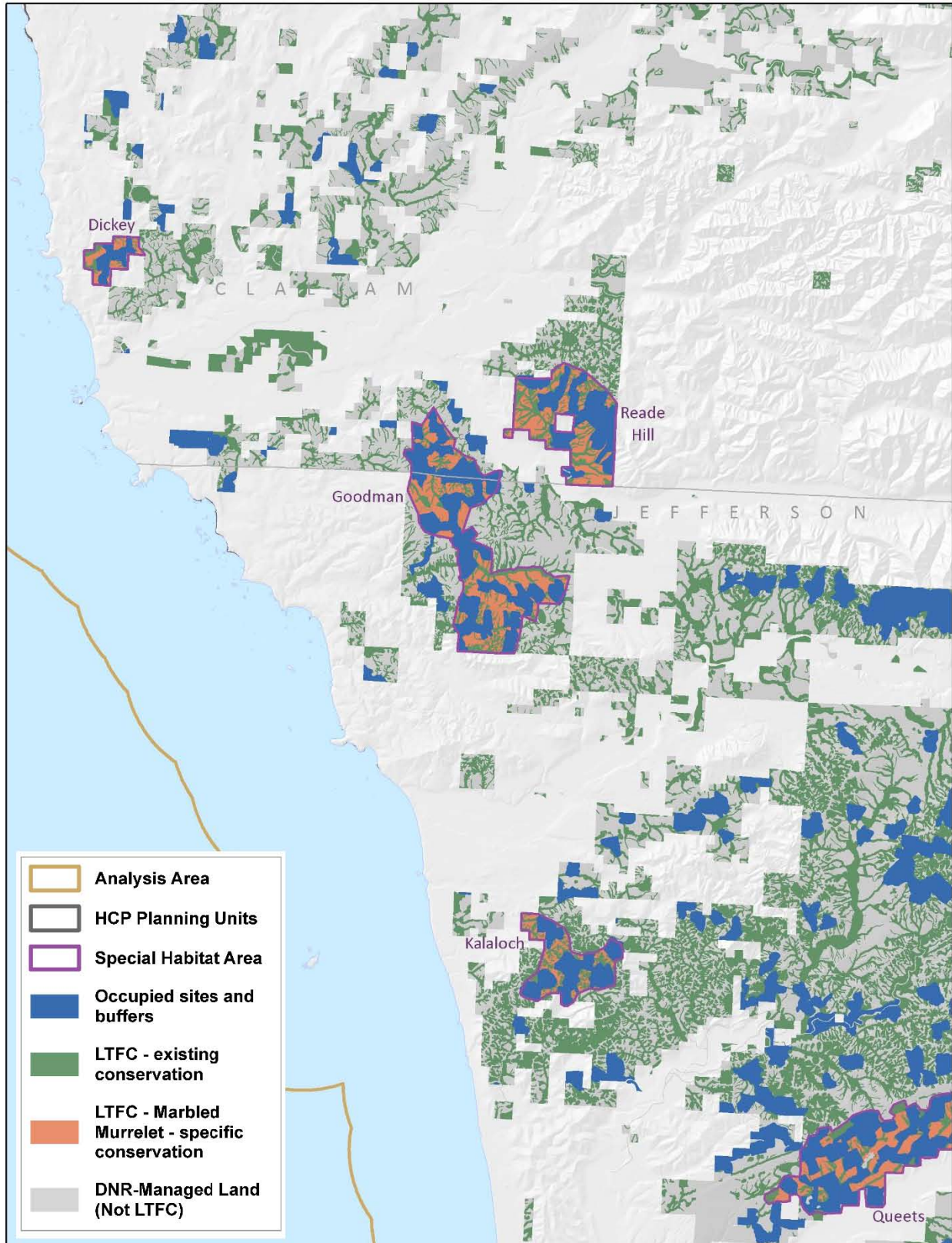
Alternative D: OESF planning unit



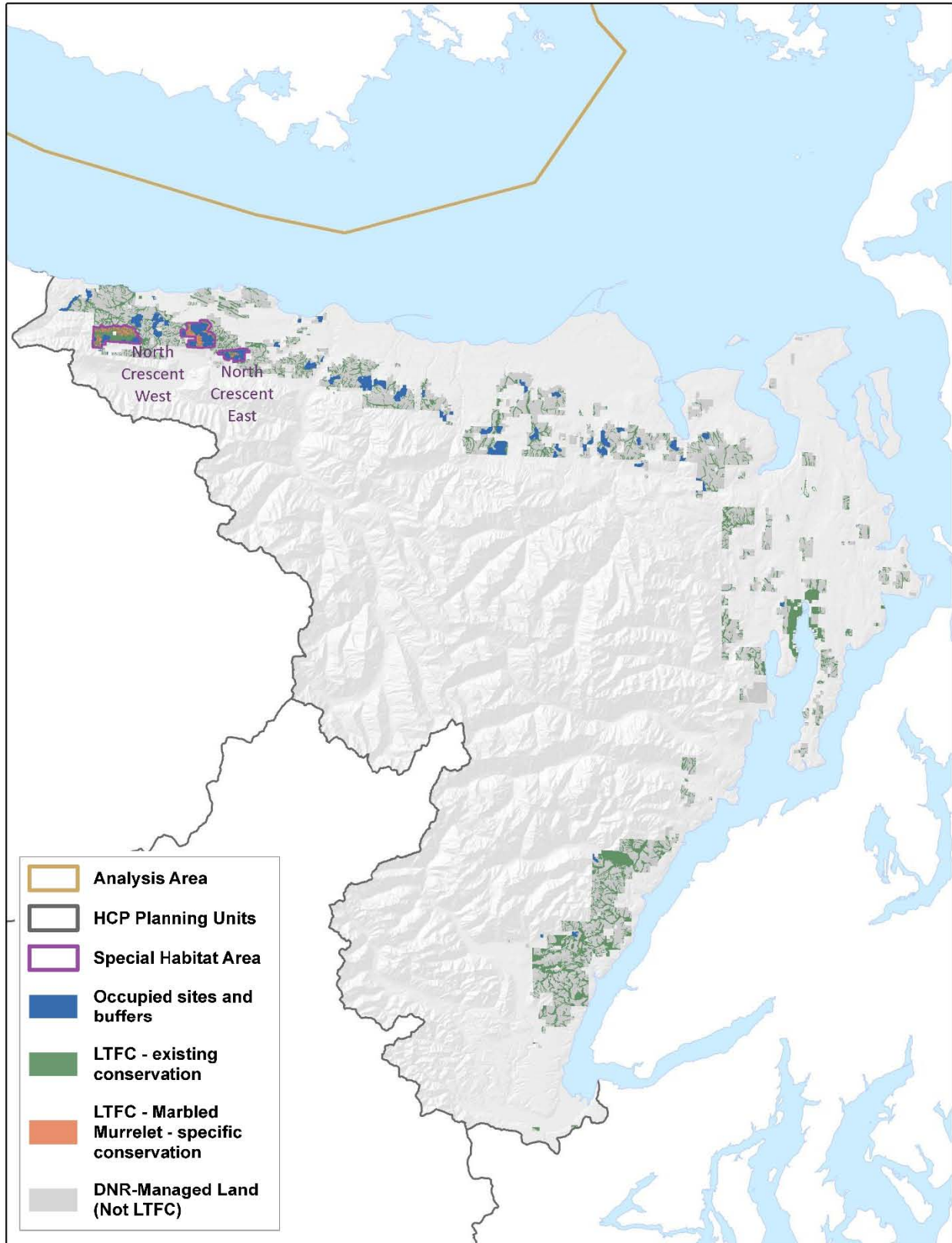
Alternative D: Special Habitat Areas, OESF planning unit (north)



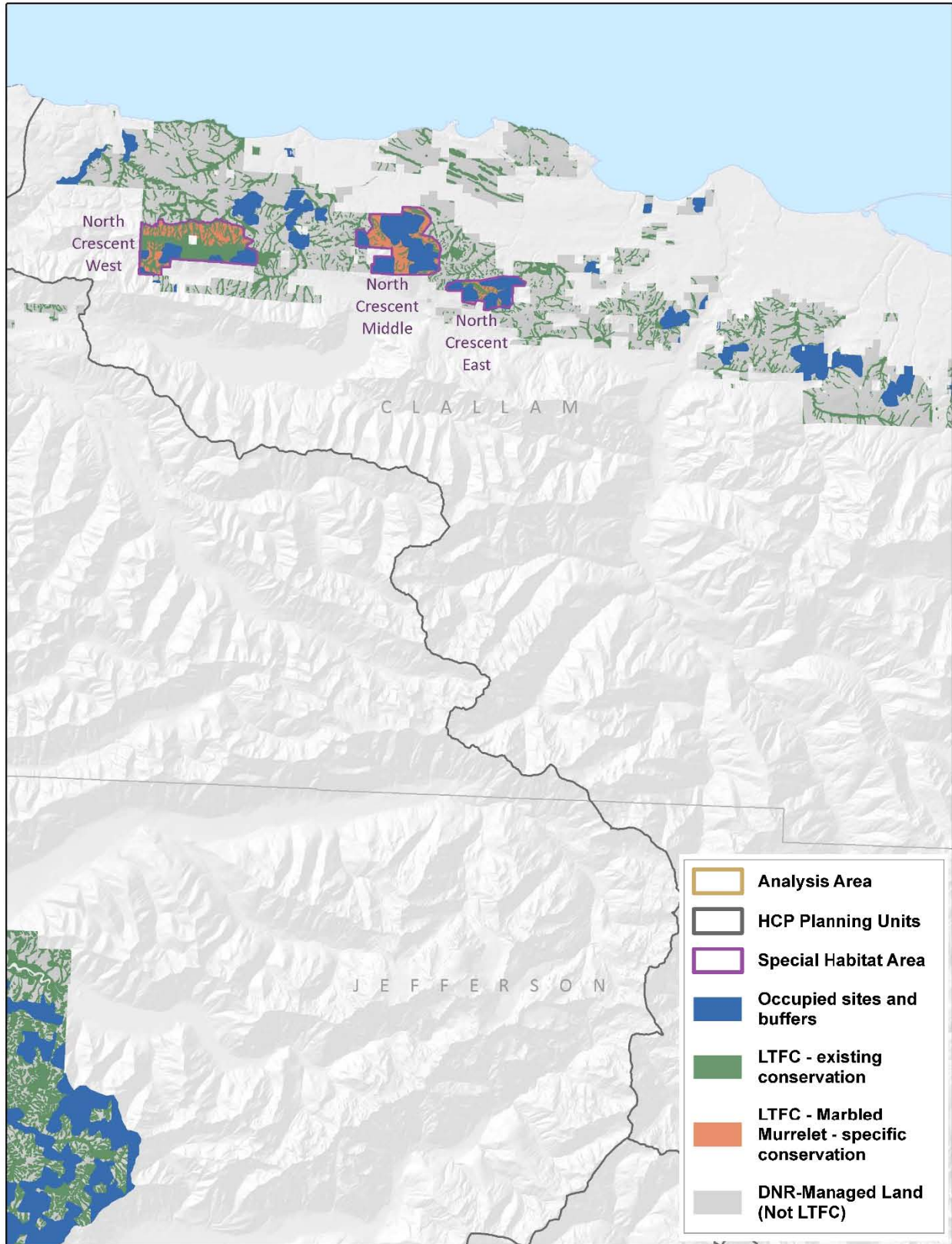
Alternative D: Special Habitat Areas, OESF planning unit (south)



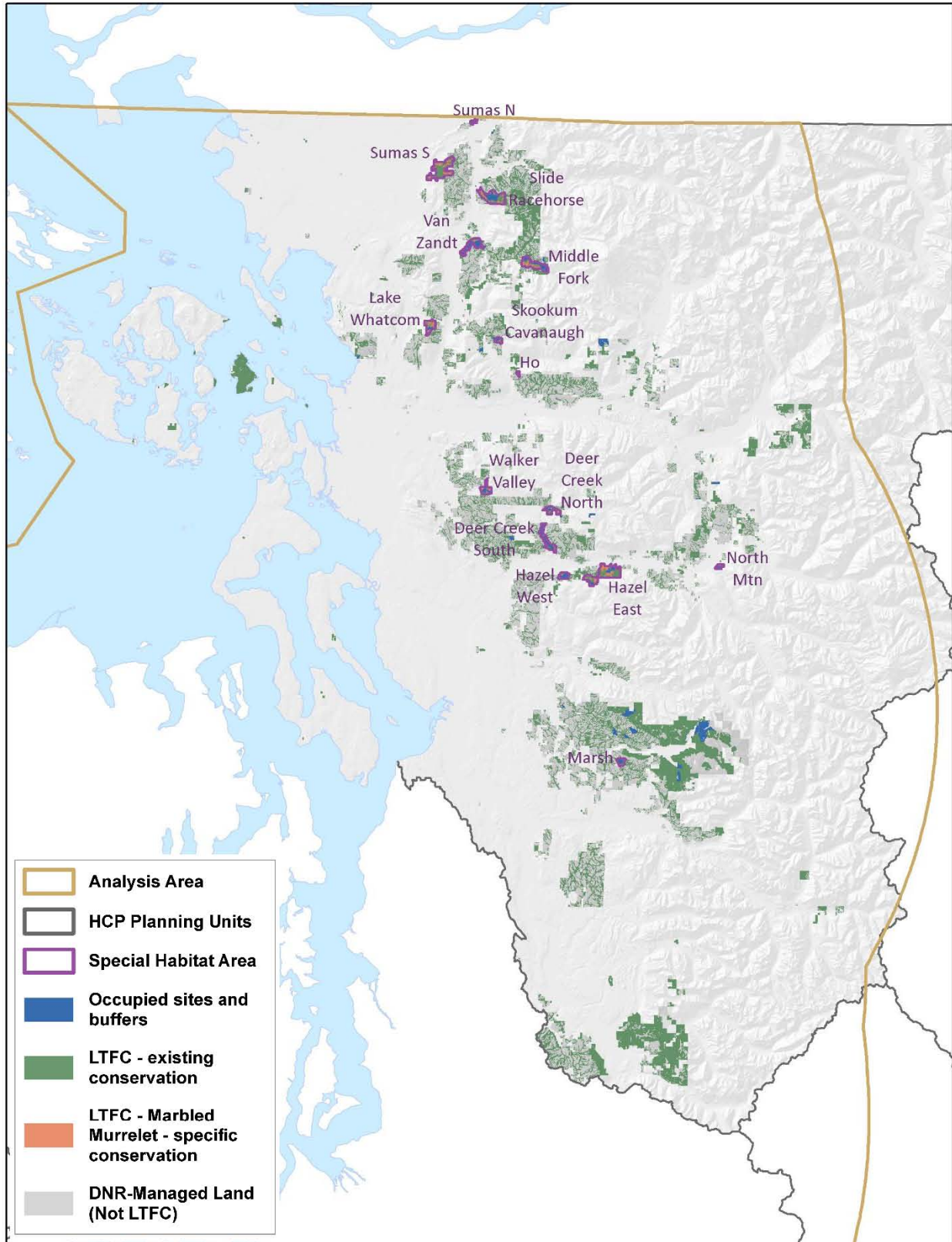
Alternative D: Straits planning unit



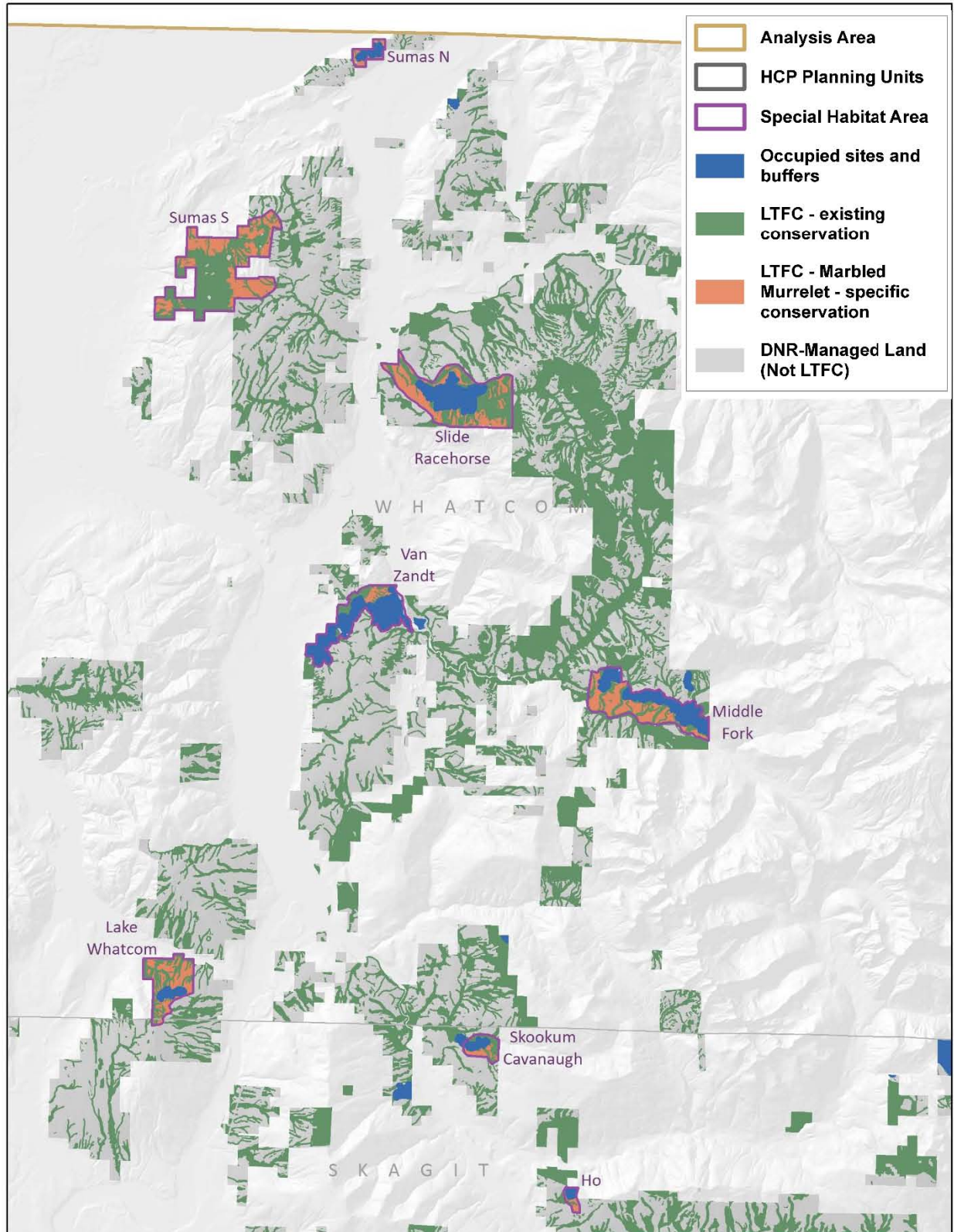
Alternative D: Special Habitat Areas, Straits planning unit



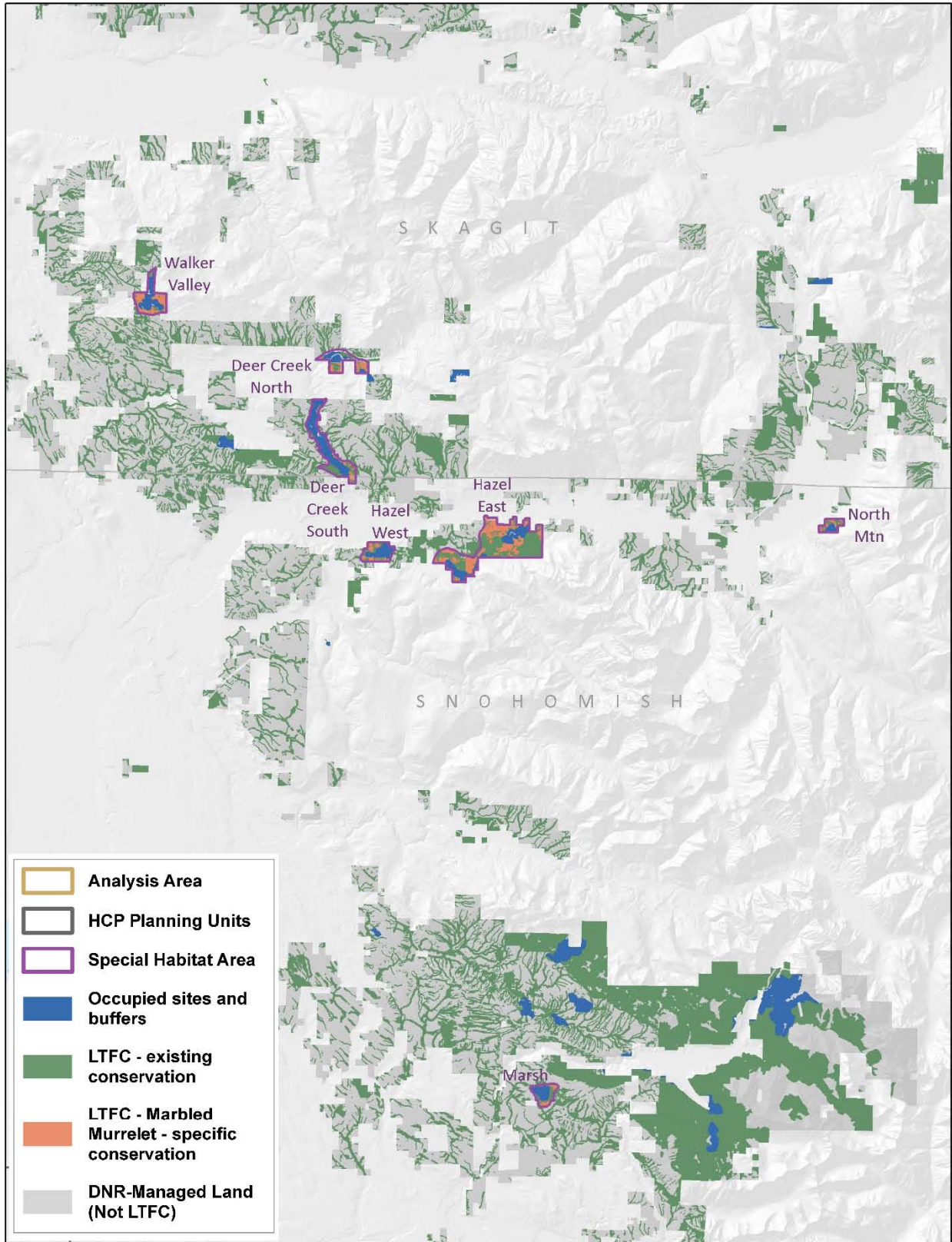
Alternative D: North Puget planning unit



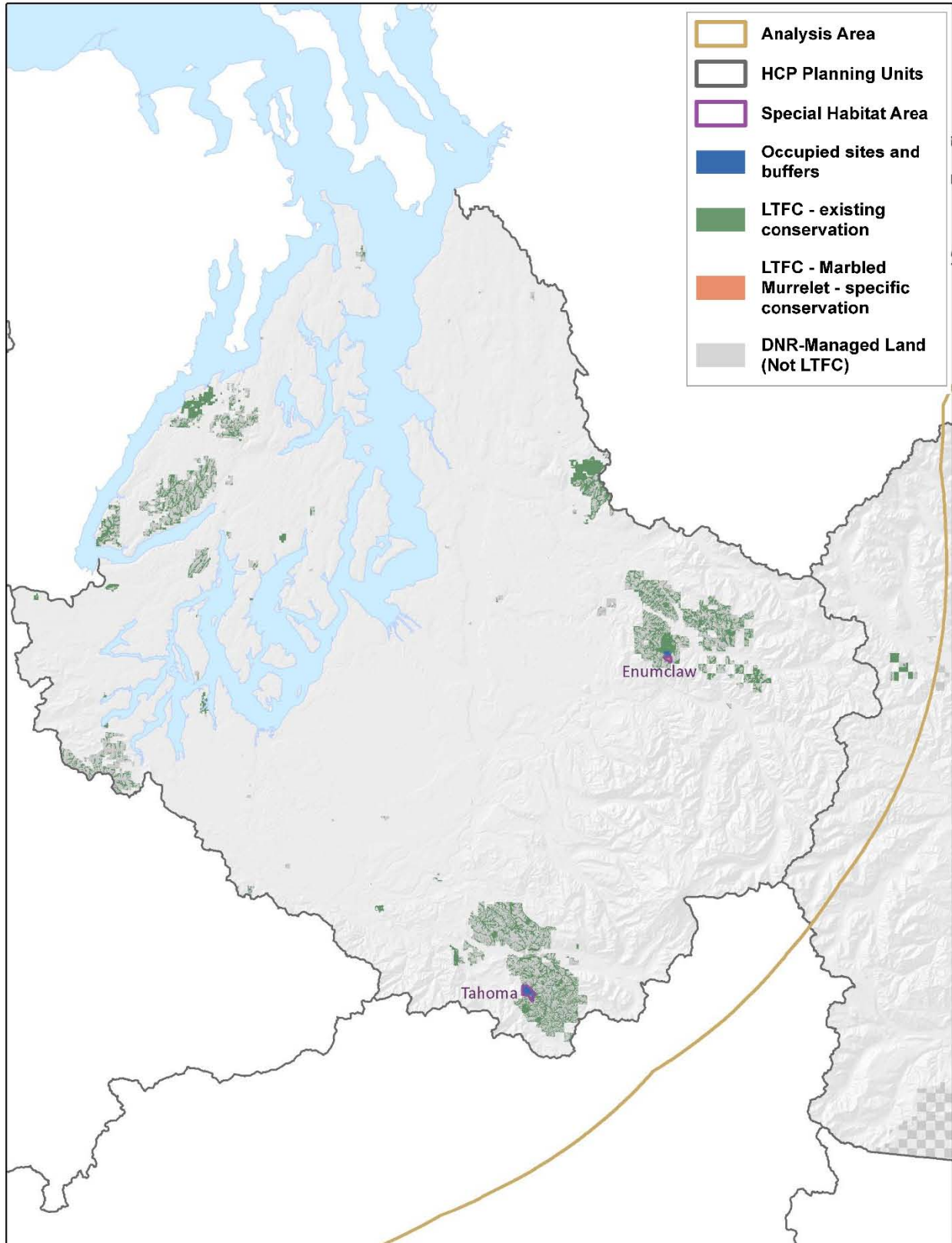
Alternative D: Special Habitat Areas, North Puget planning unit (north)



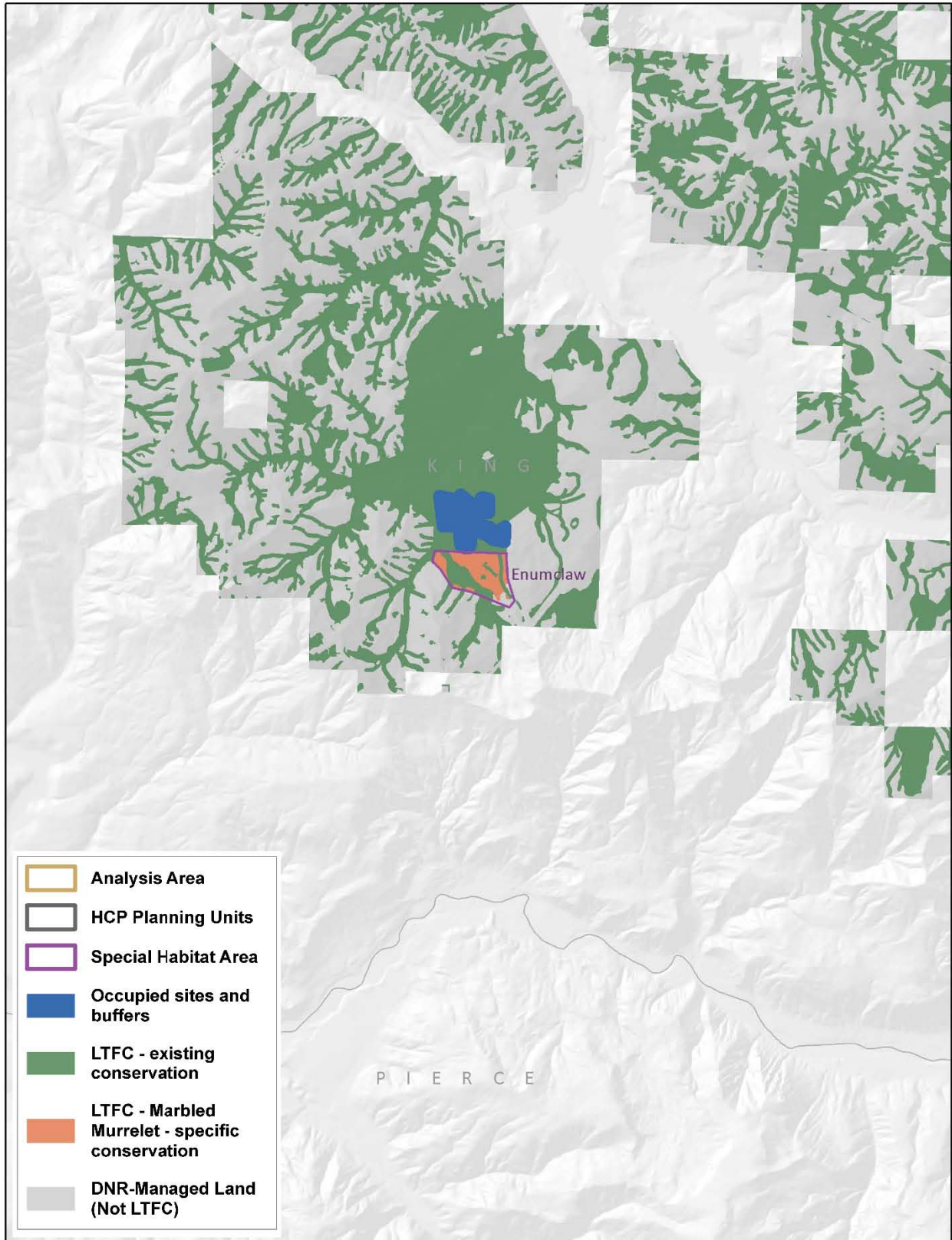
Alternative D: Special Habitat Areas, North Puget planning unit (south)



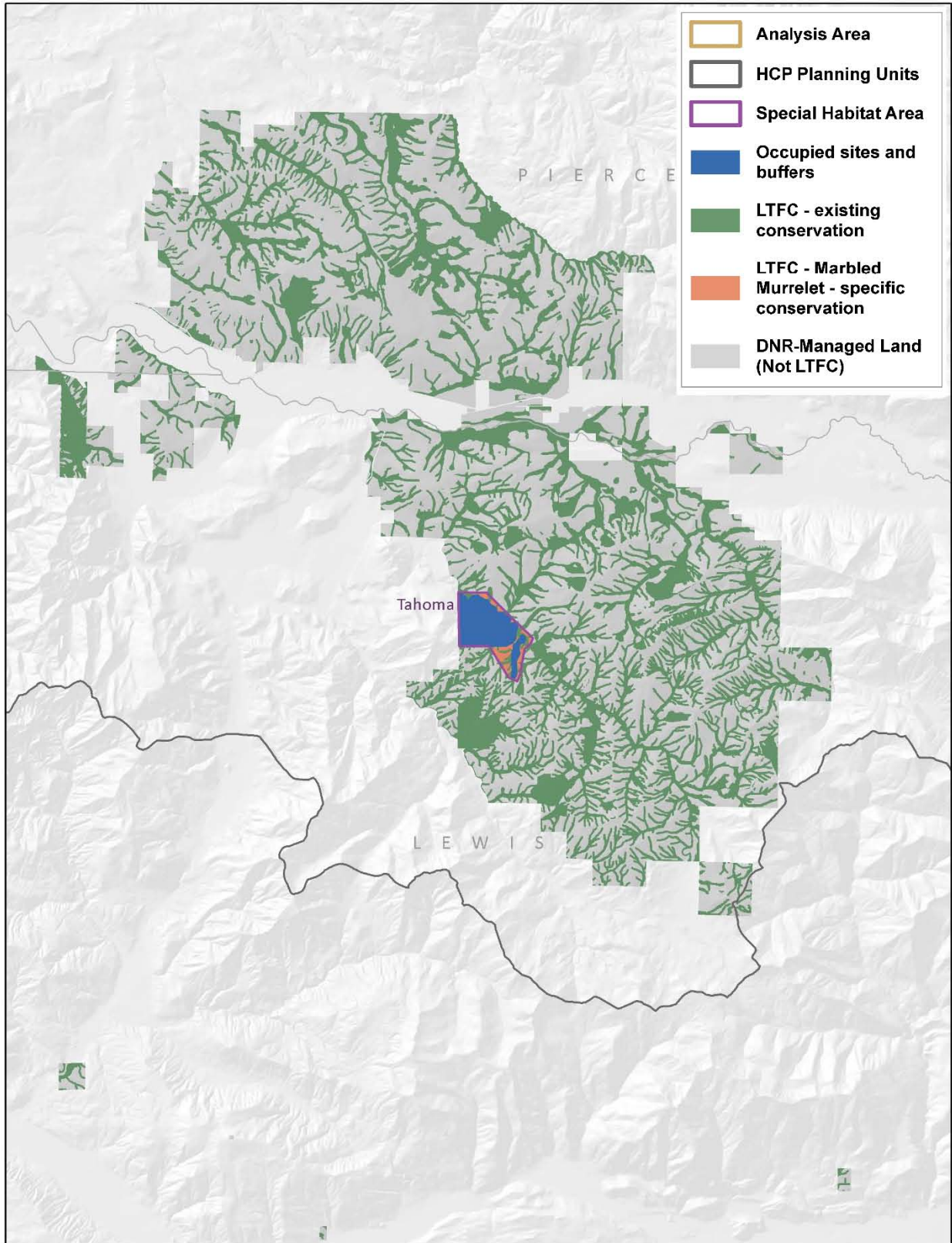
Alternative D: South Puget planning unit (includes small portion of Yakima planning unit)



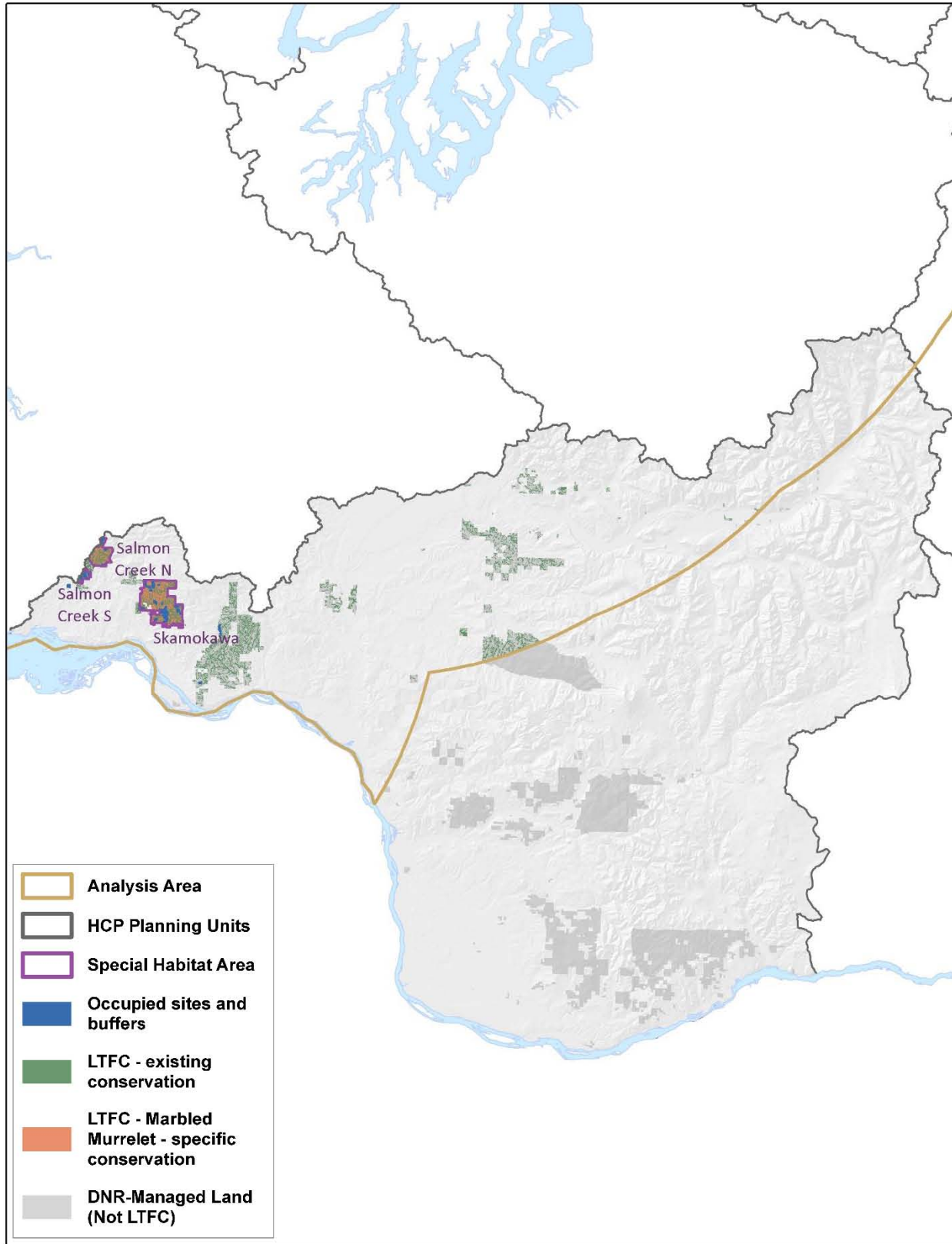
Alternative D: Special Habitat Areas, South Puget planning unit (north)



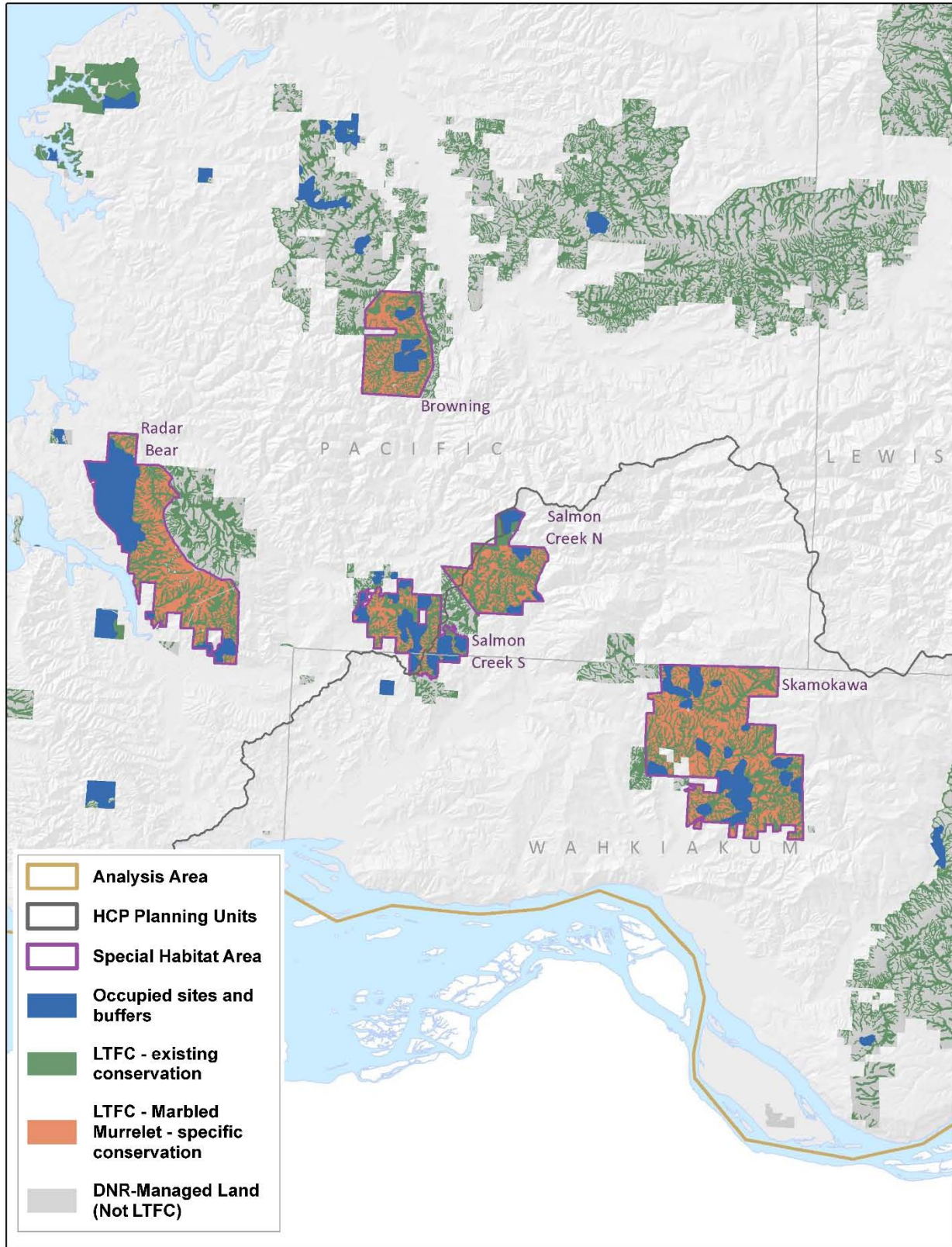
Alternative D: Special Habitat Areas, South Puget planning unit (south)



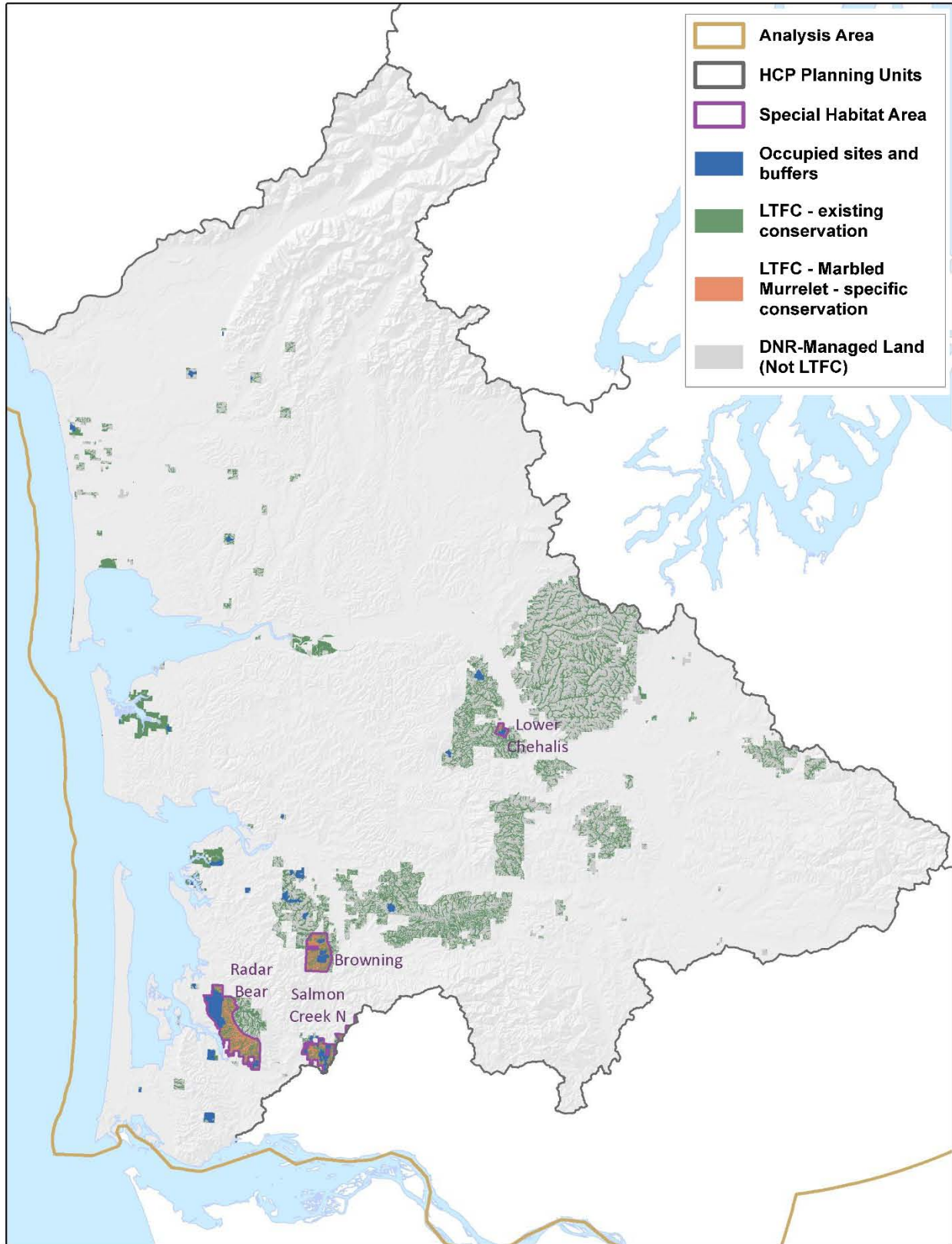
Alternative D: Special Habitat Areas, Columbia planning unit



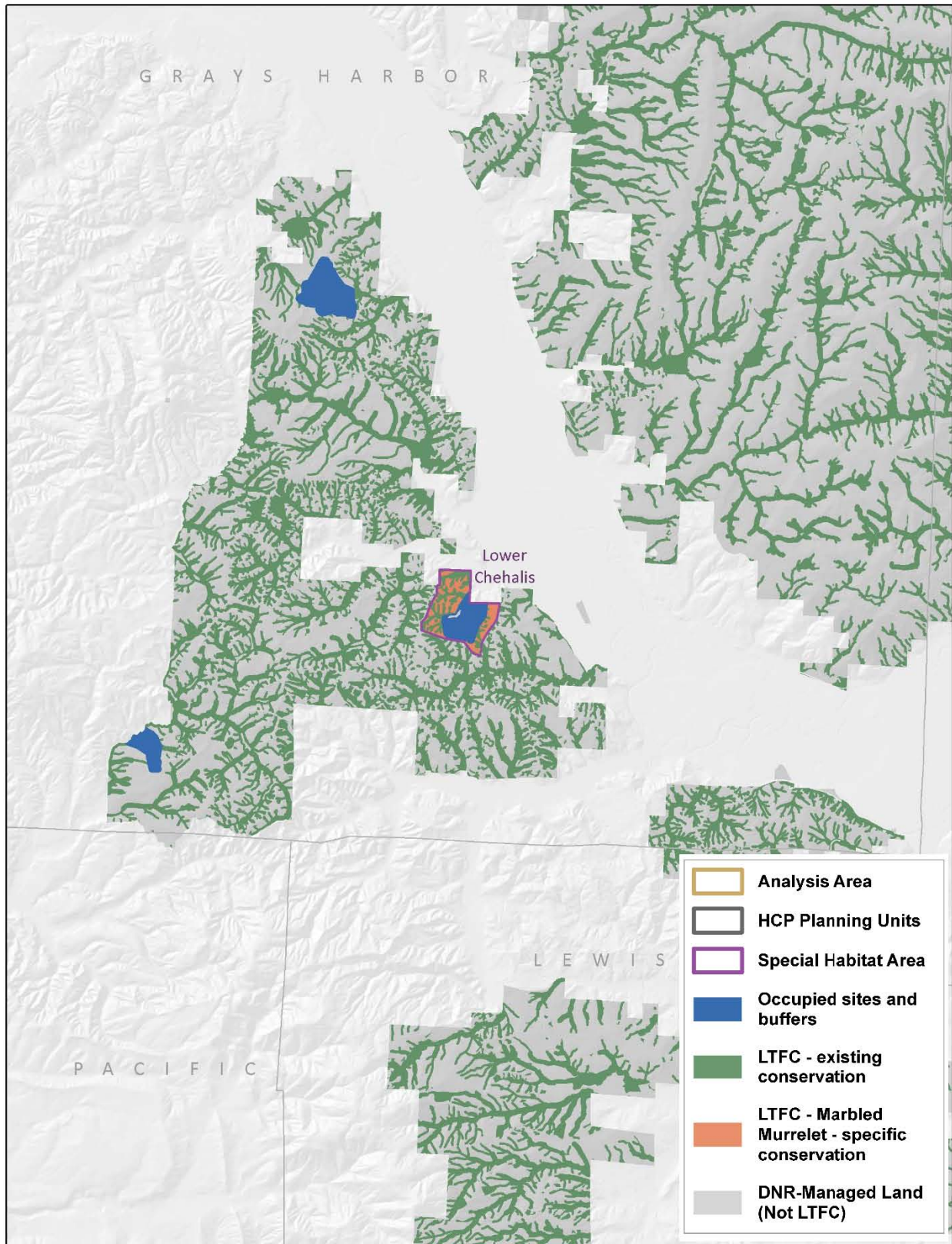
Alternative D: Columbia planning unit (north) and South Coast planning unit (south)



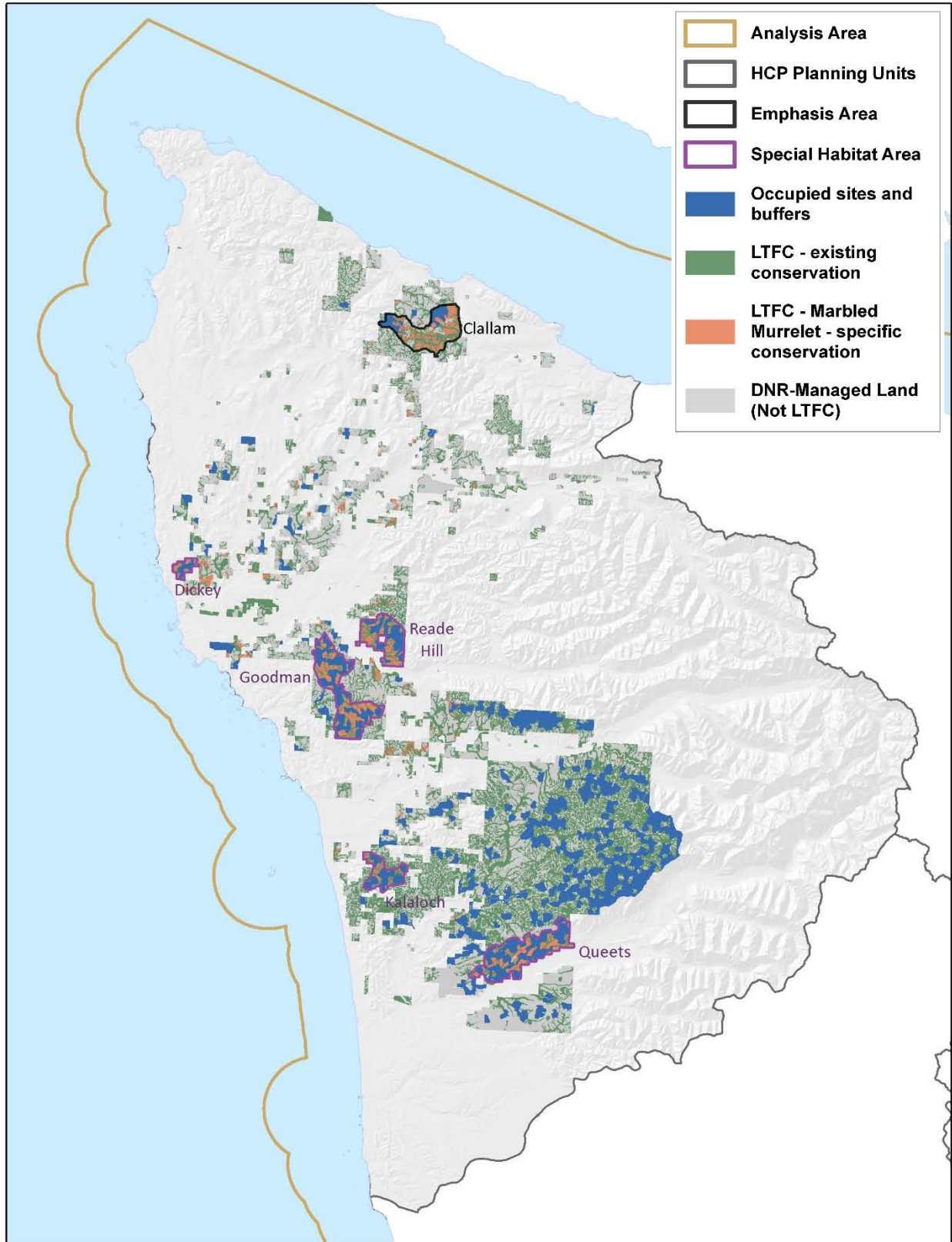
Alternative D: South Coast planning unit



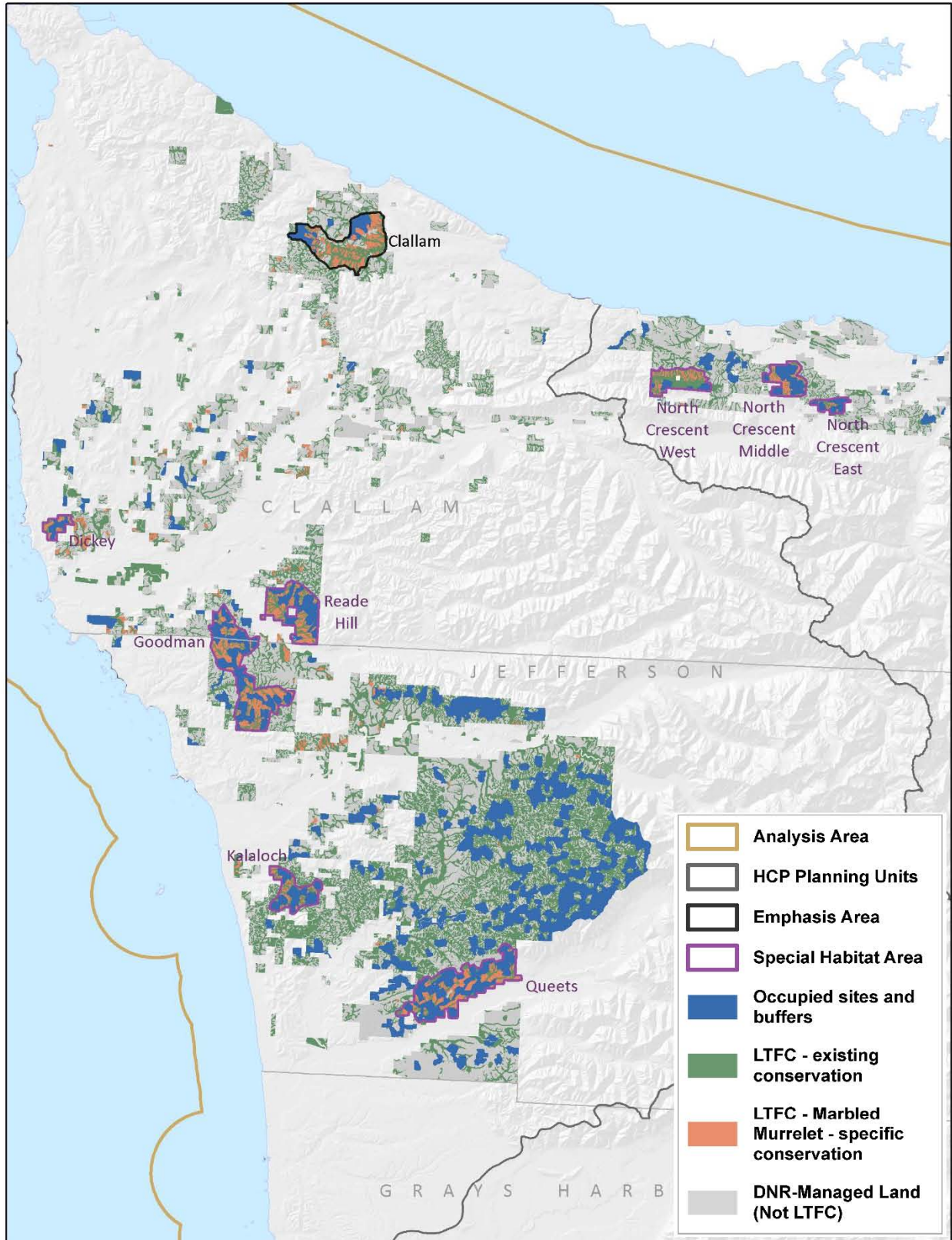
Alternative D: Special Habitat Areas, South Coast (north)



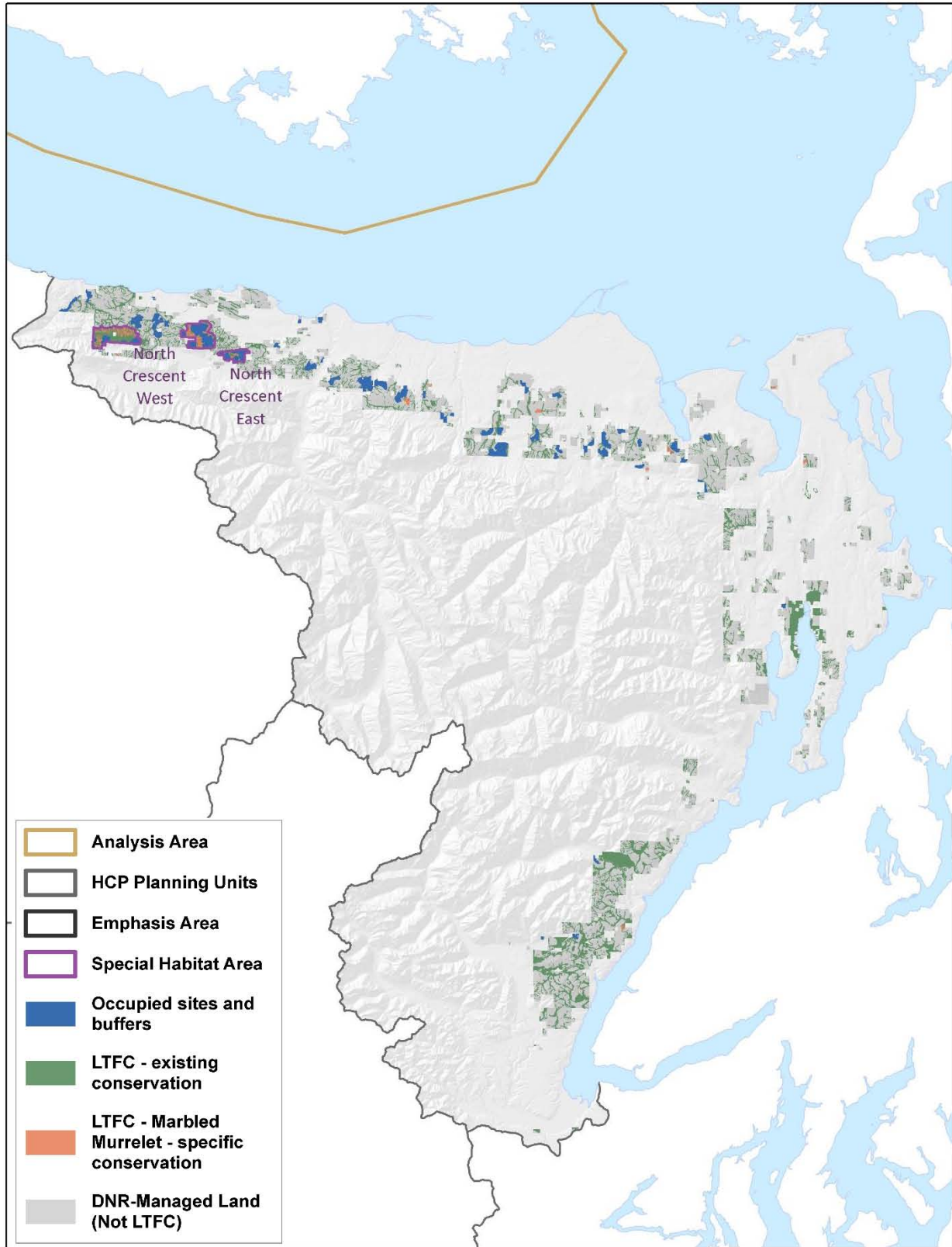
Alternative E: OESF planning unit



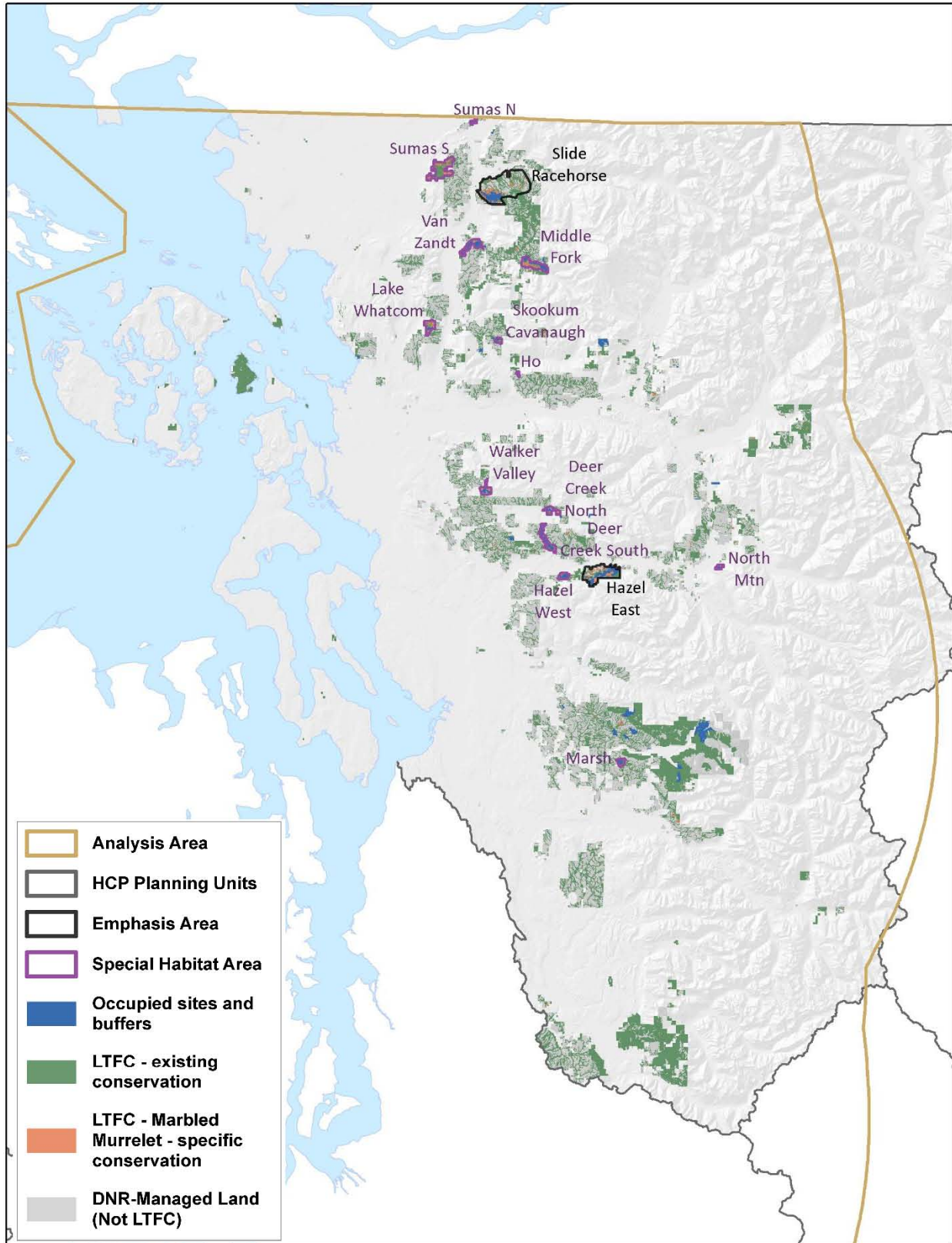
Alternative E: OESF planning unit (north) and portion of Straits planning unit



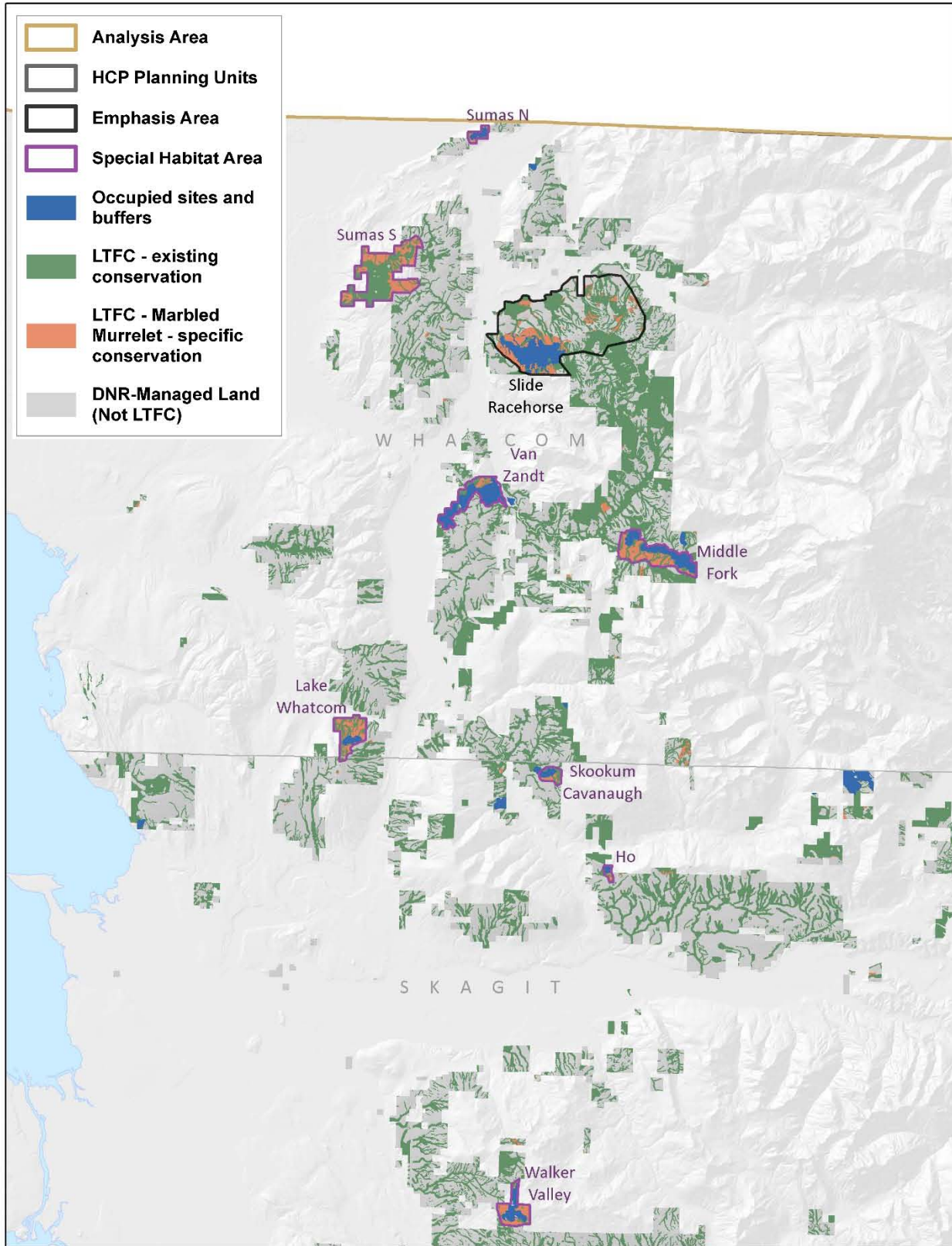
Alternative E: Straits planning unit



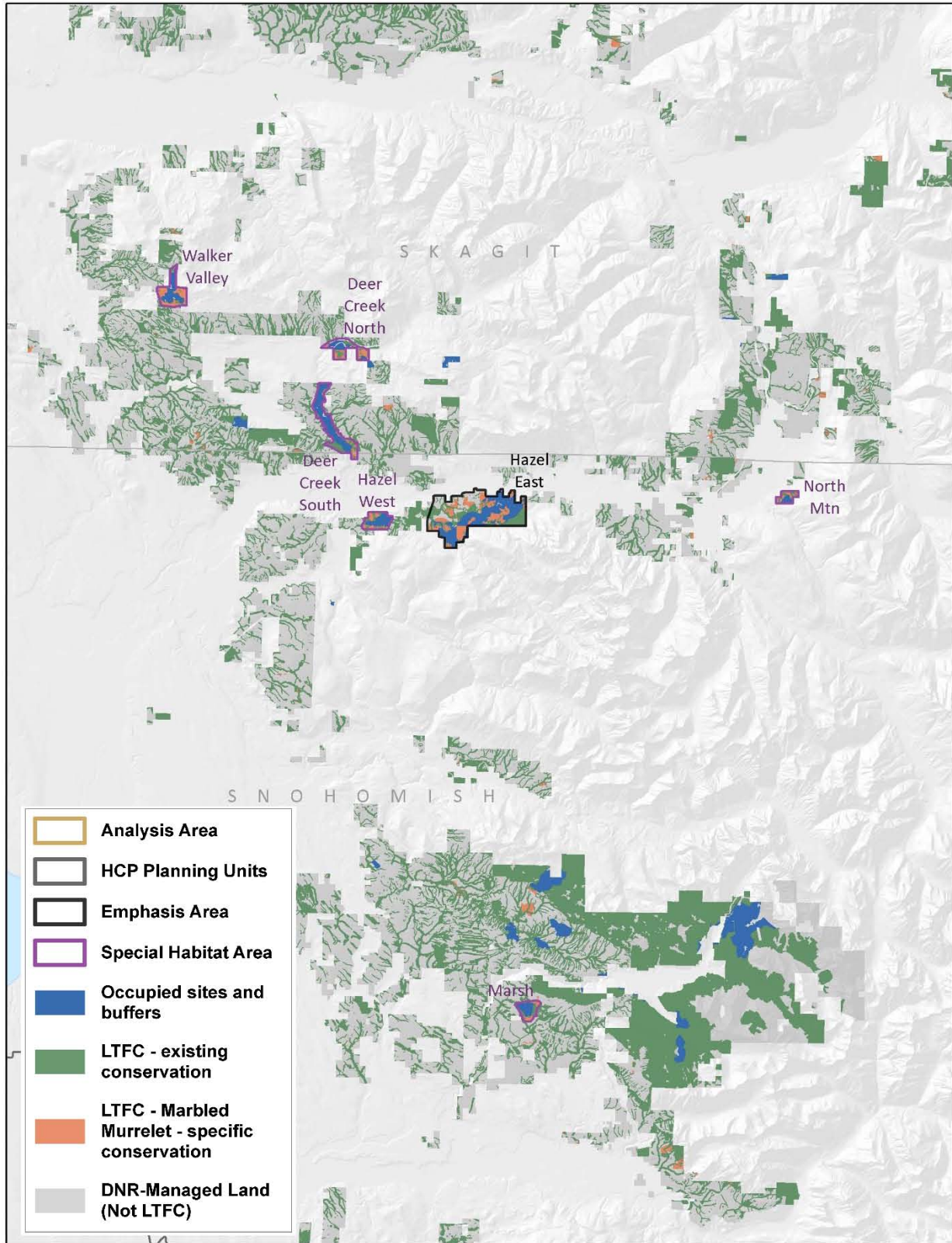
Alternative E: North Puget planning unit



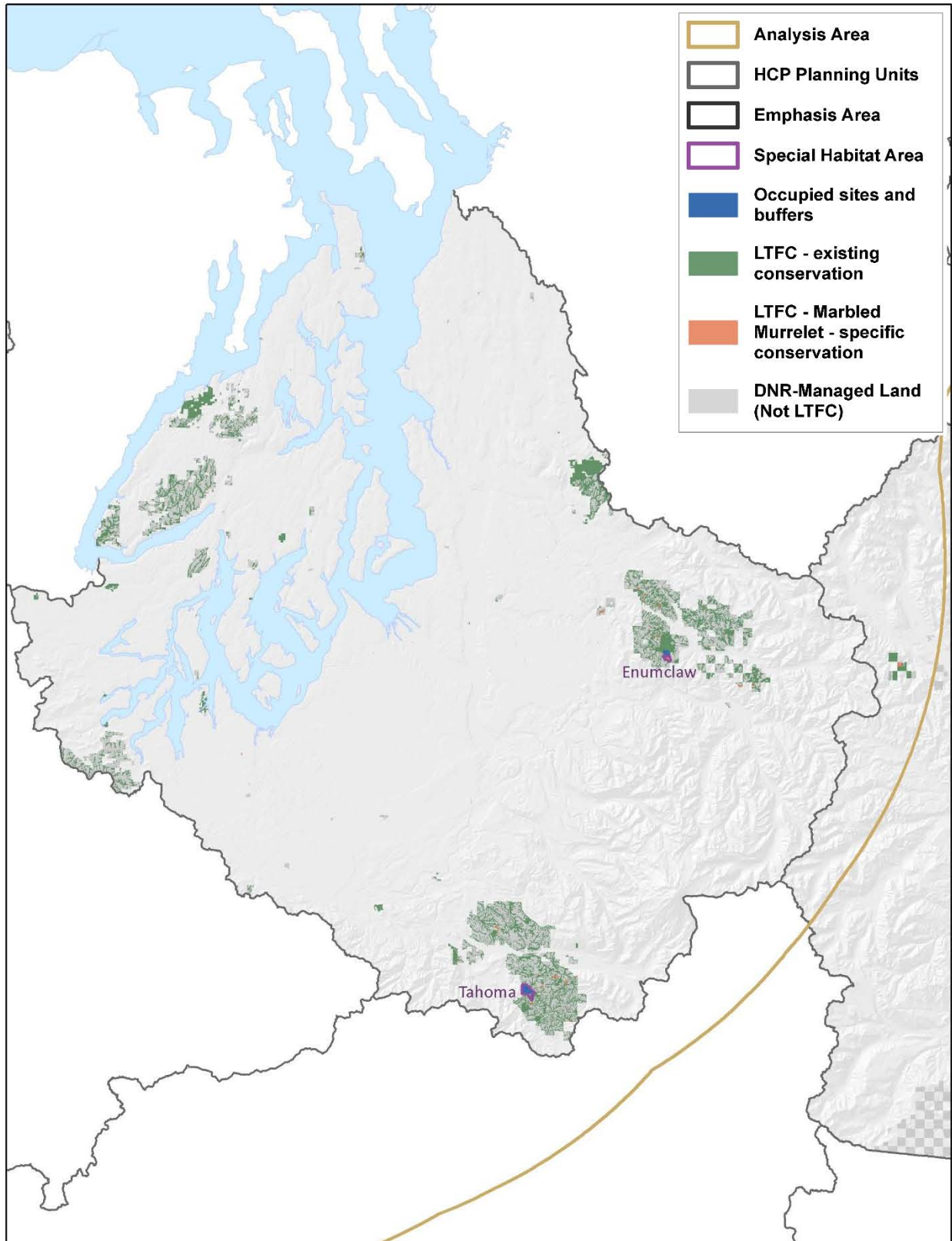
Alternative E: Emphasis Areas and Special Habitat Areas, North Puget planning unit (north)



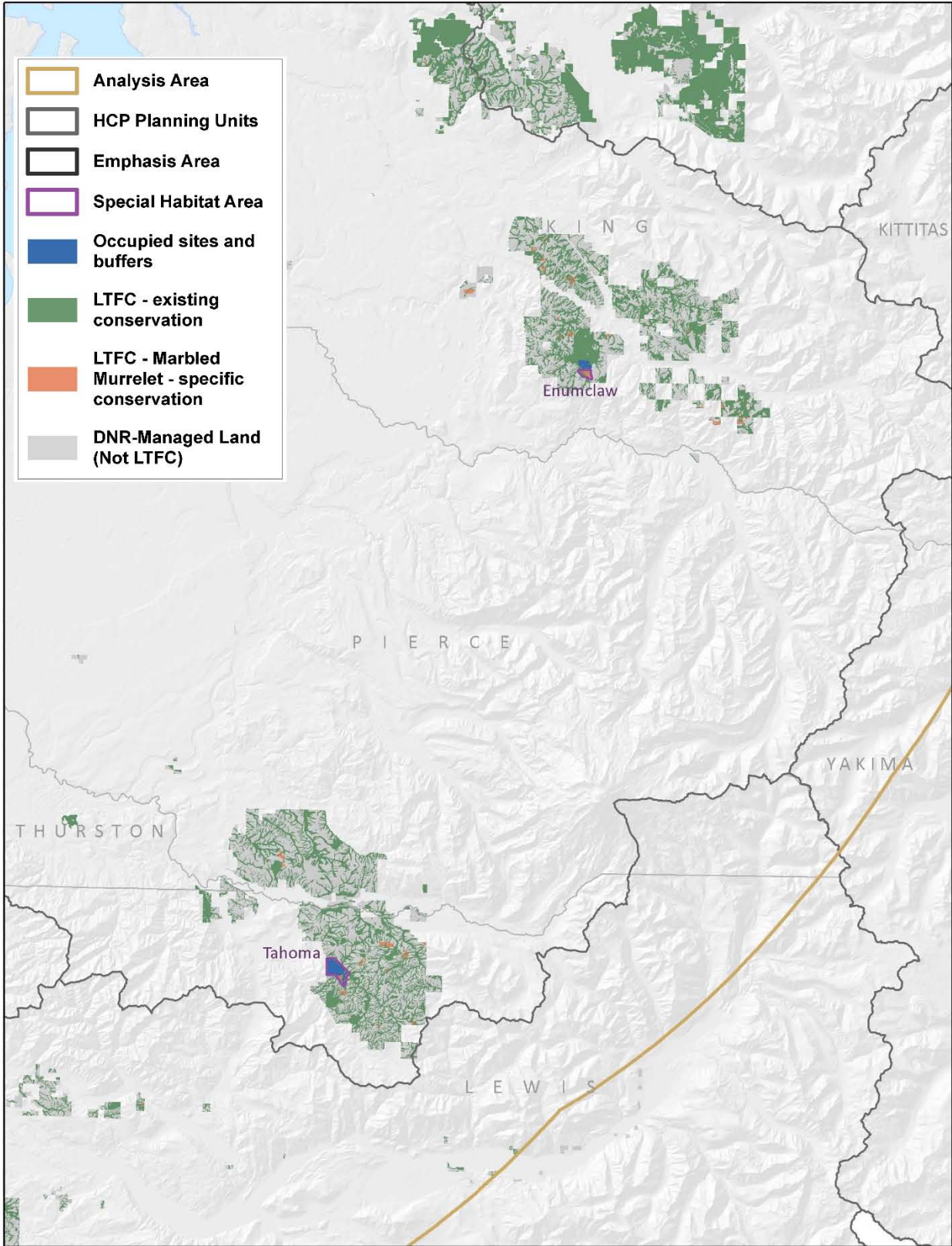
Alternative E: Emphasis Areas and Special Habitat Areas, North Puget planning unit (south)



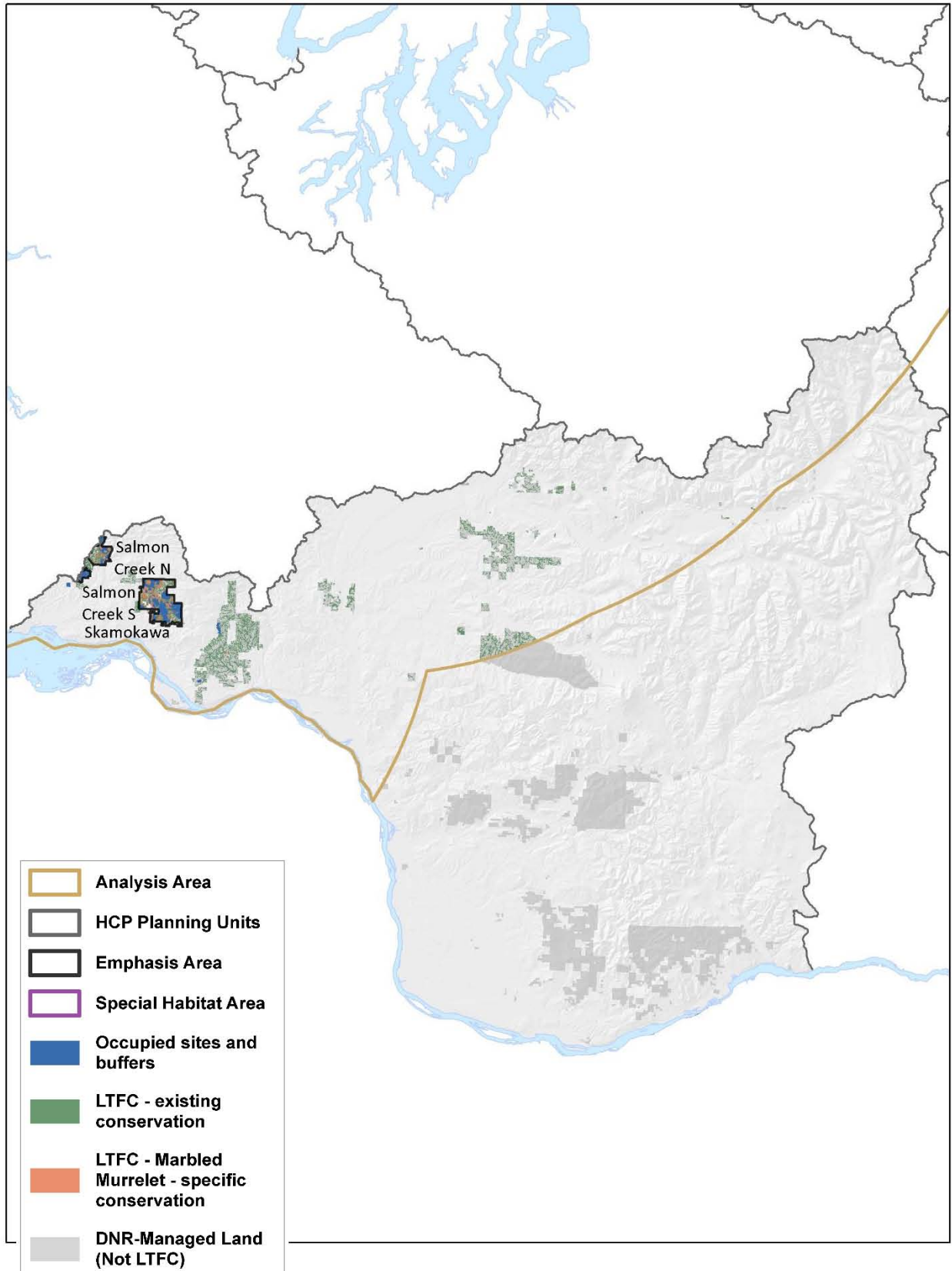
Alternative E: South Puget planning unit



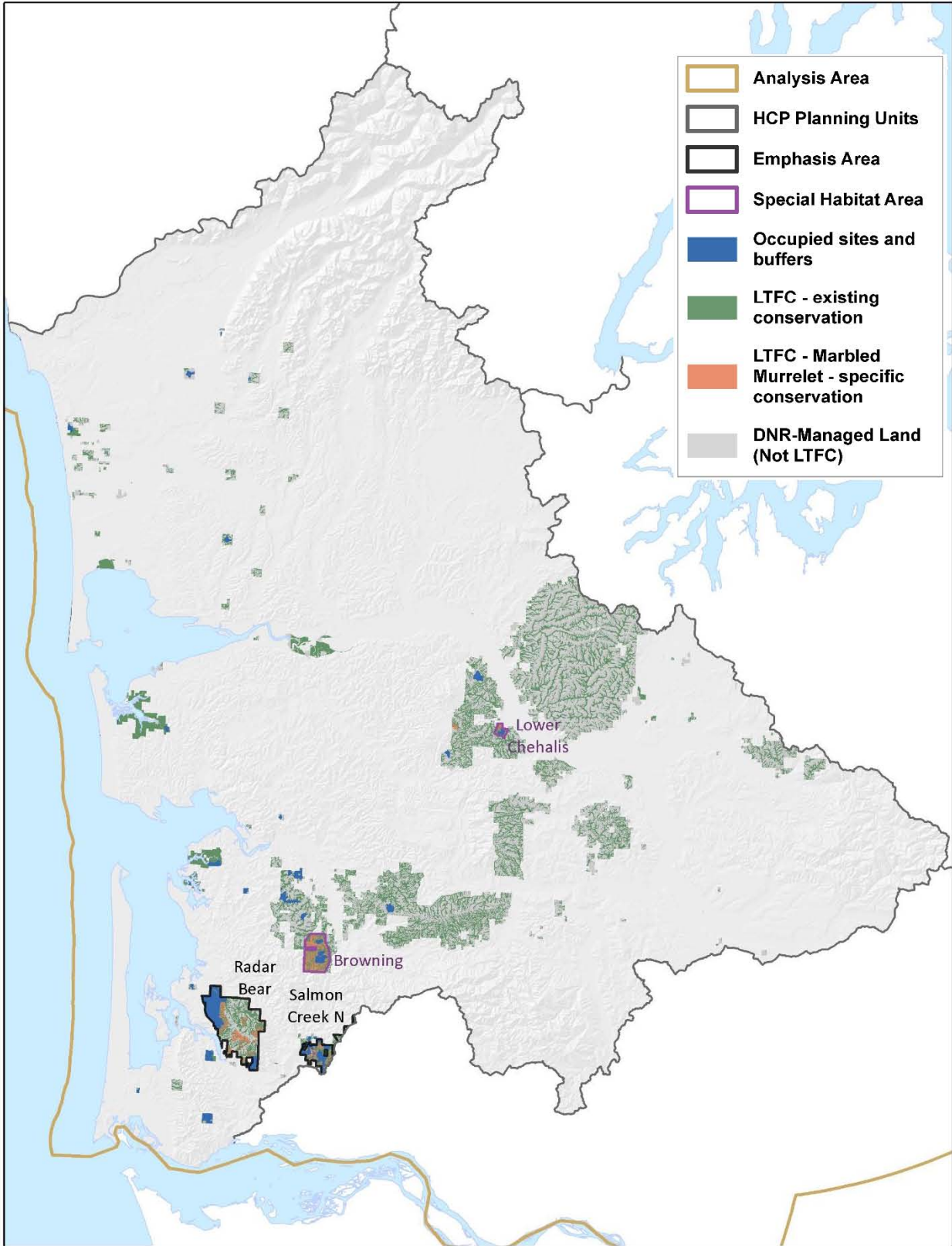
Alternative E: Emphasis Areas and Special Habitat Areas, South Puget planning unit



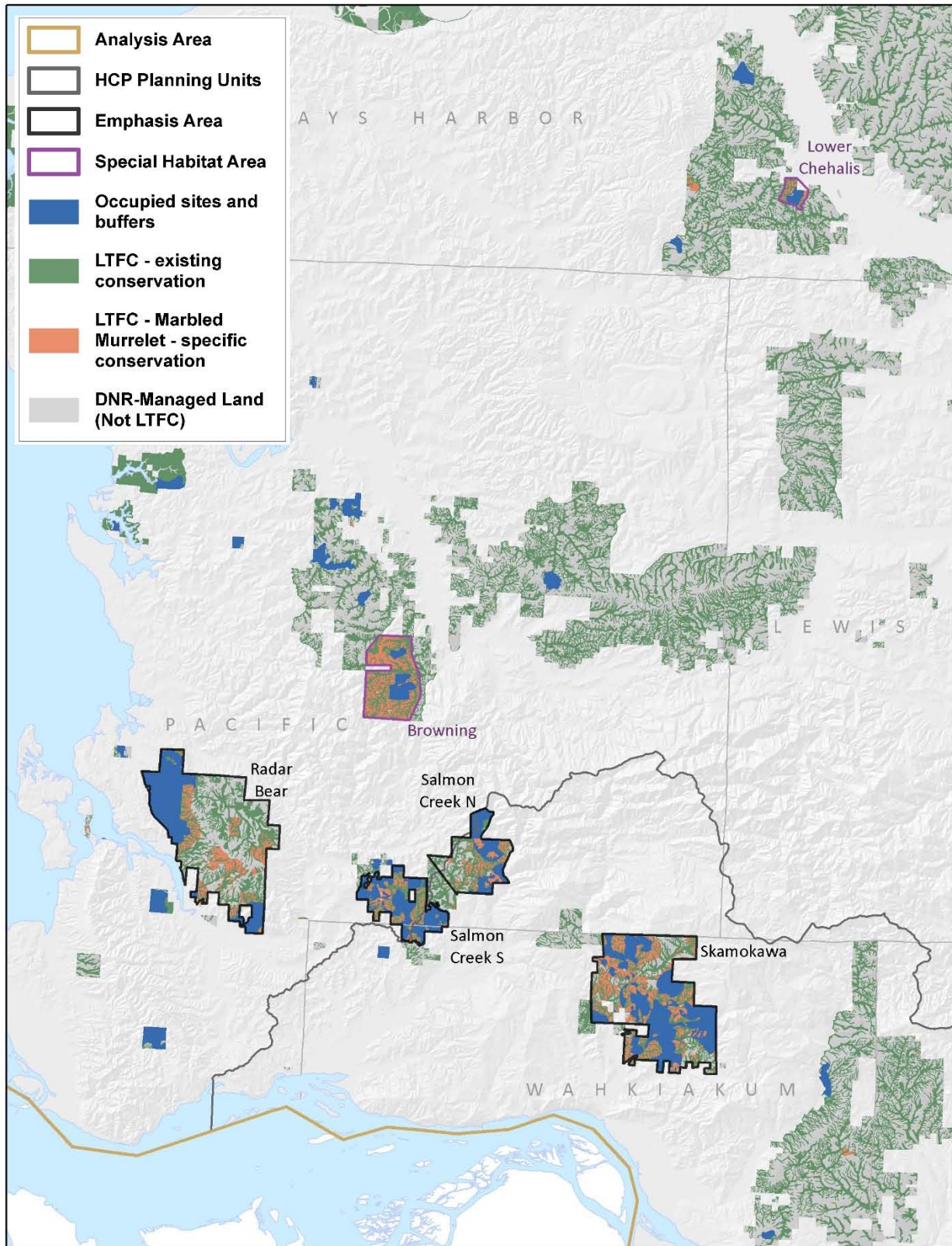
Alternative E: Columbia planning unit



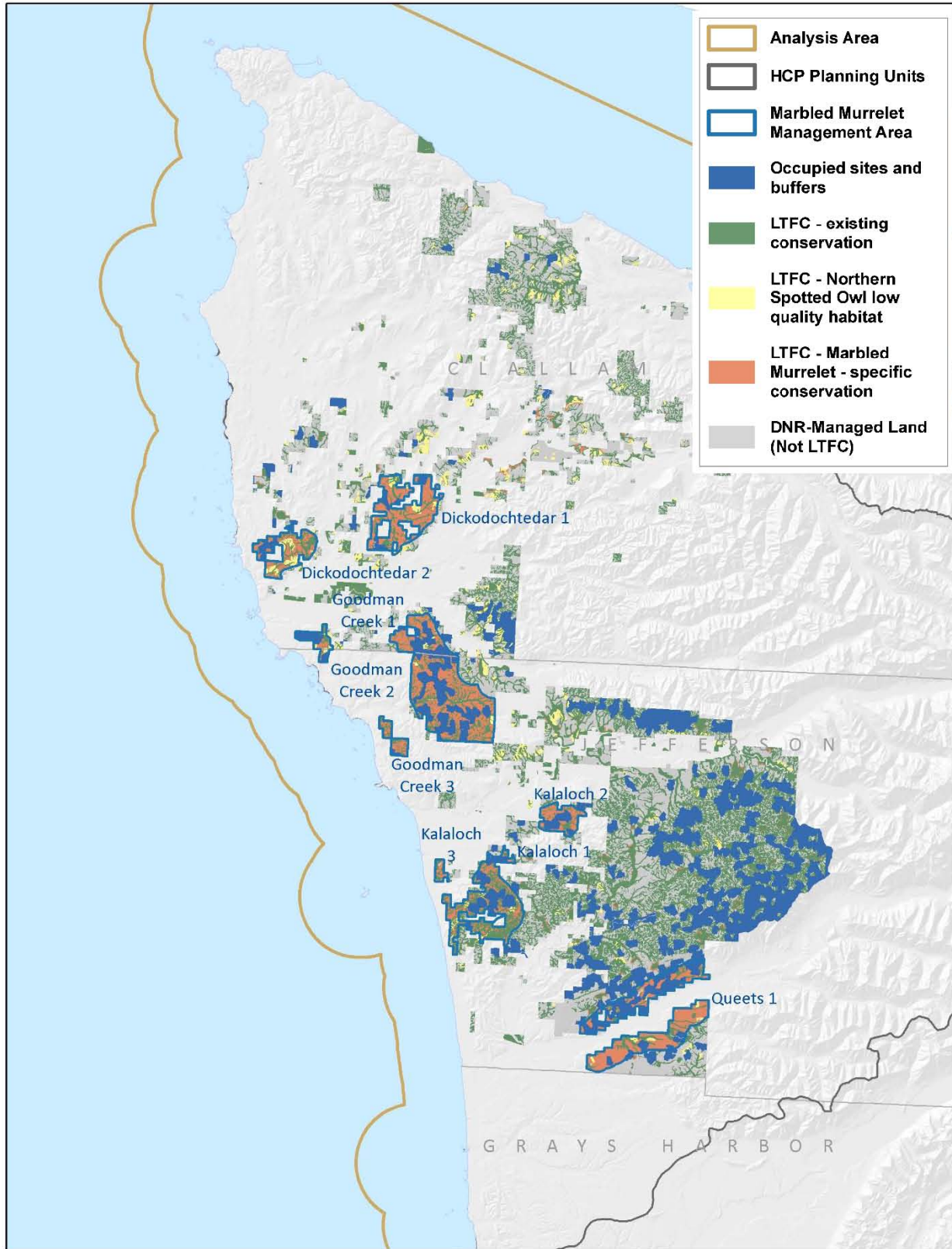
Alternative E: South Coast planning unit



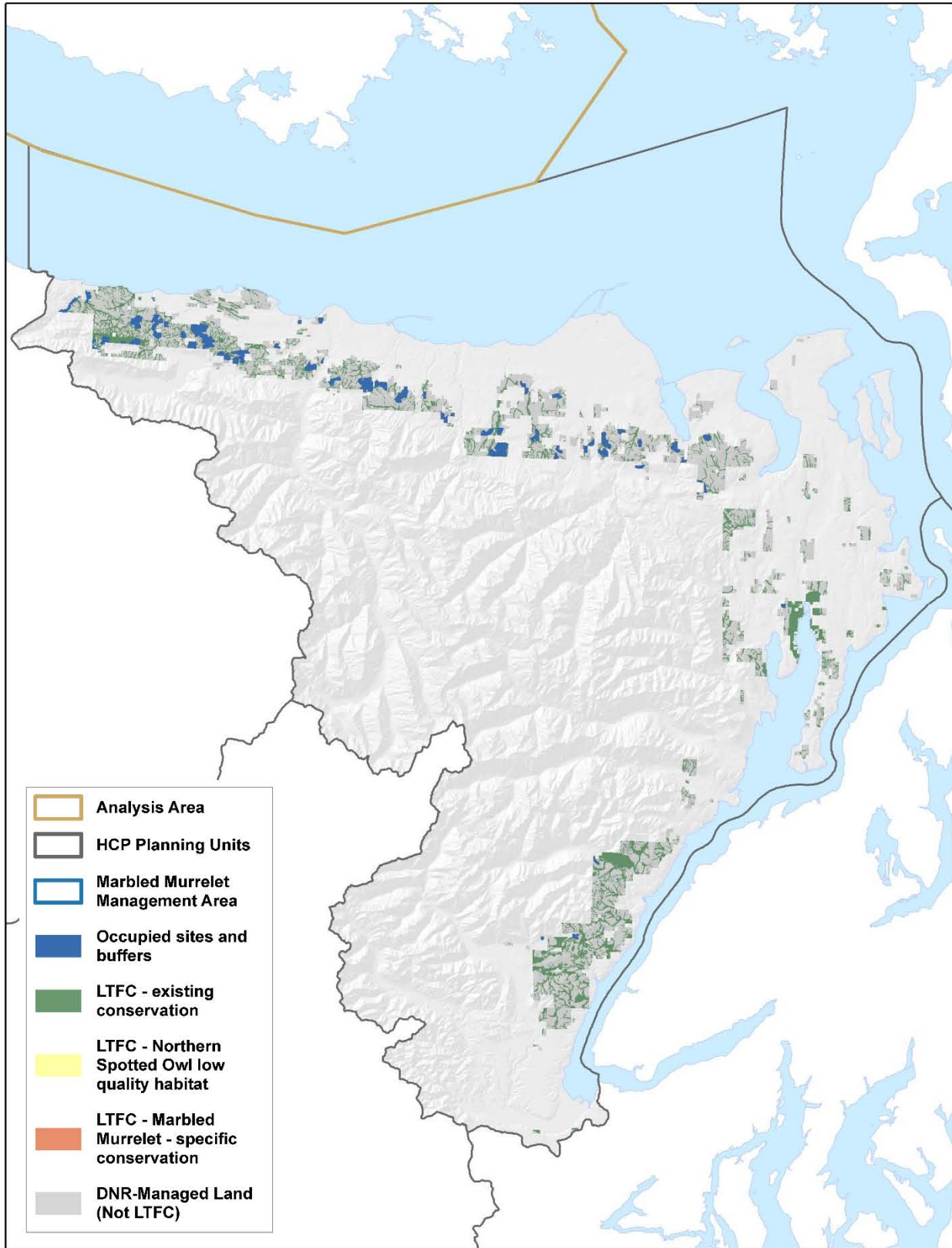
Alternative E: Emphasis Areas and Special Habitat Areas, South Coast and Columbia planning units



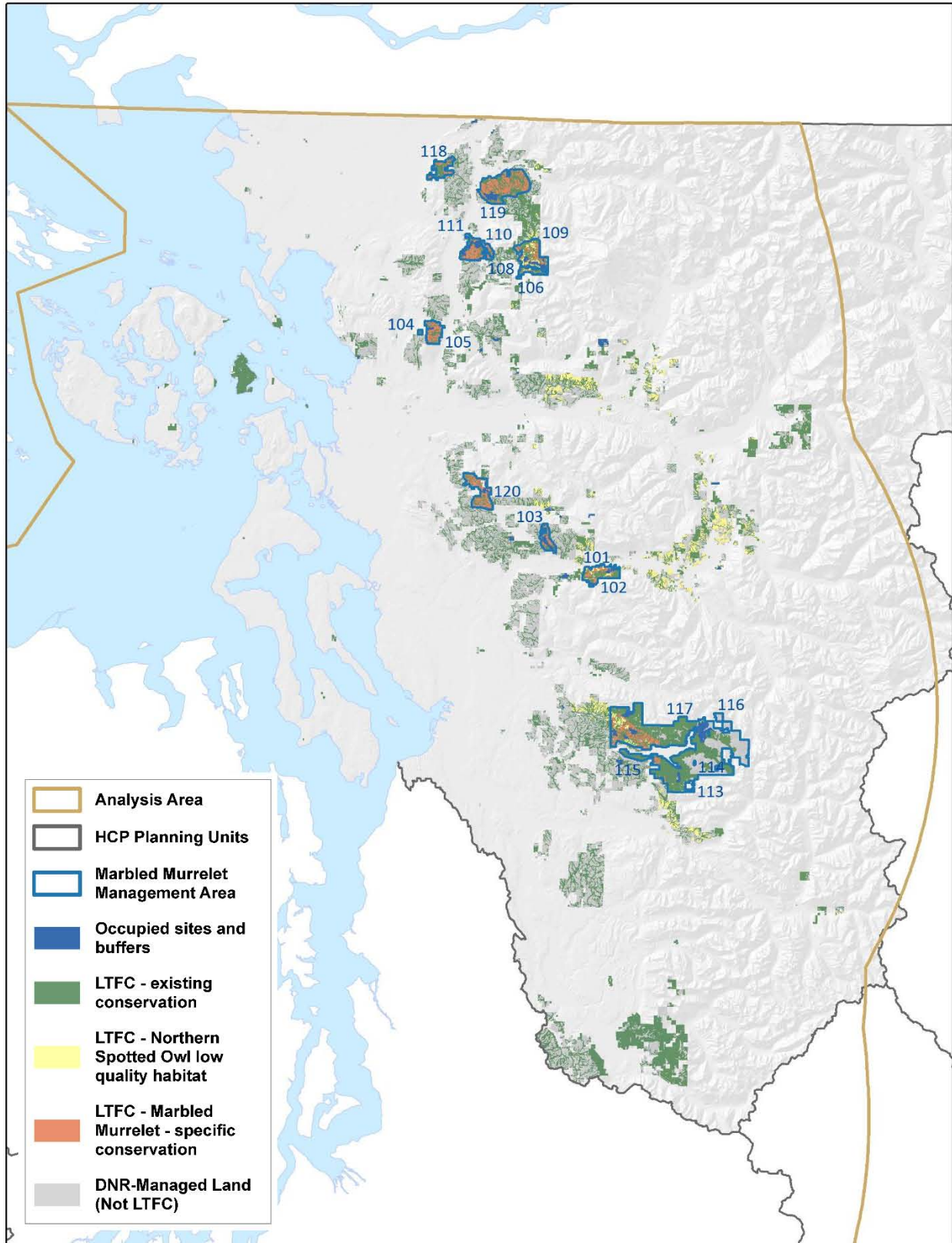
Alternative F: OESF planning unit



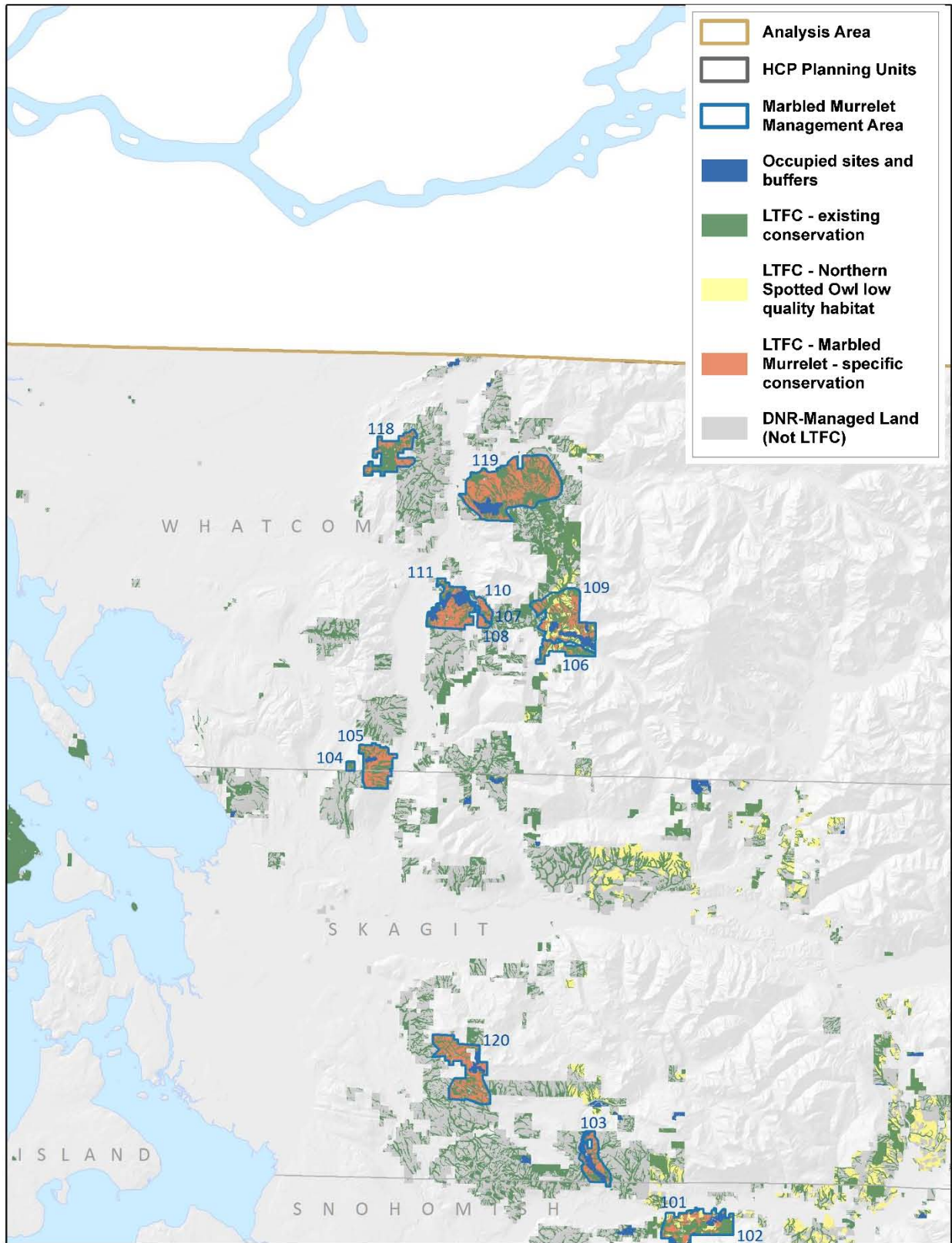
Alternative F: Straits planning unit



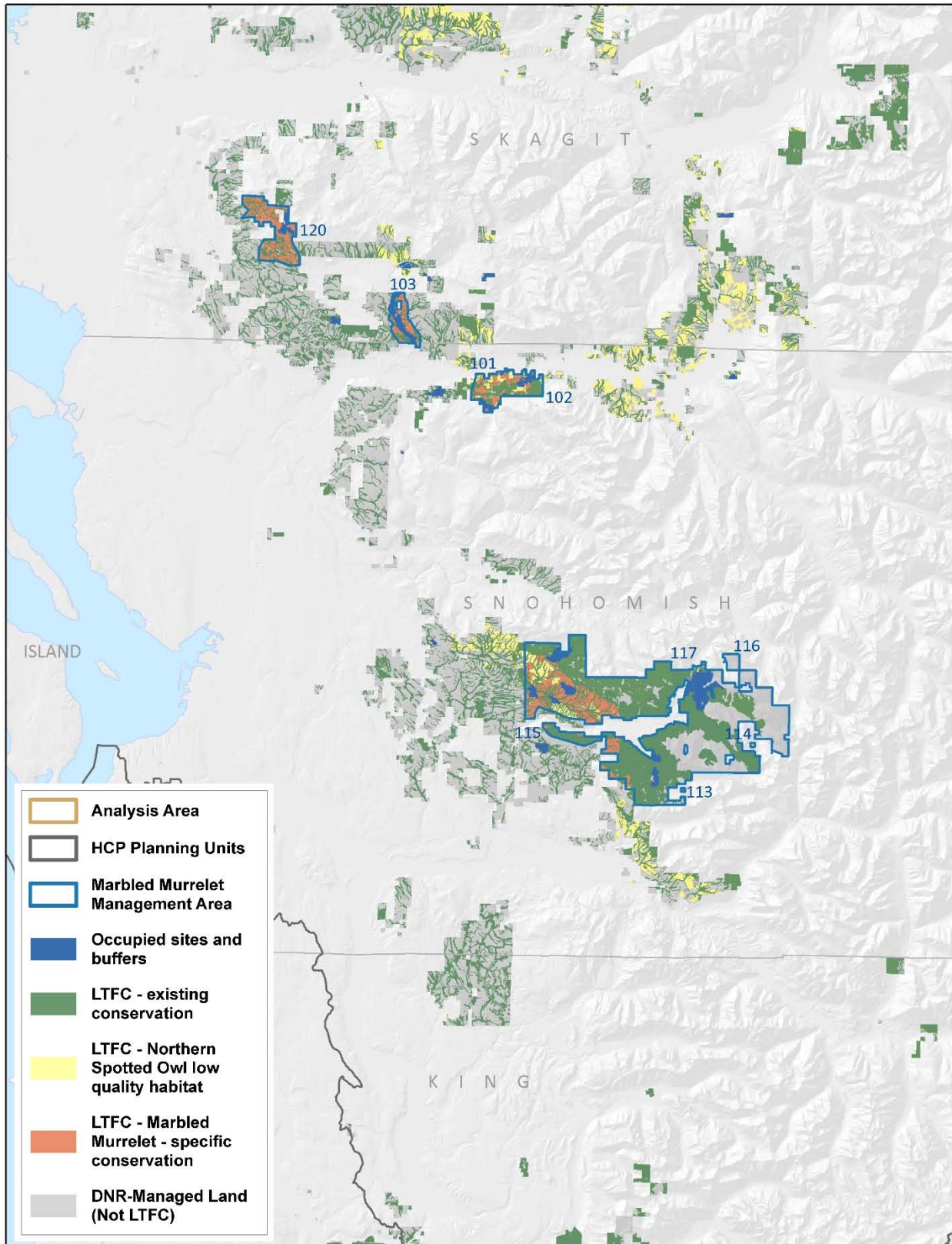
Alternative F: North Puget planning unit



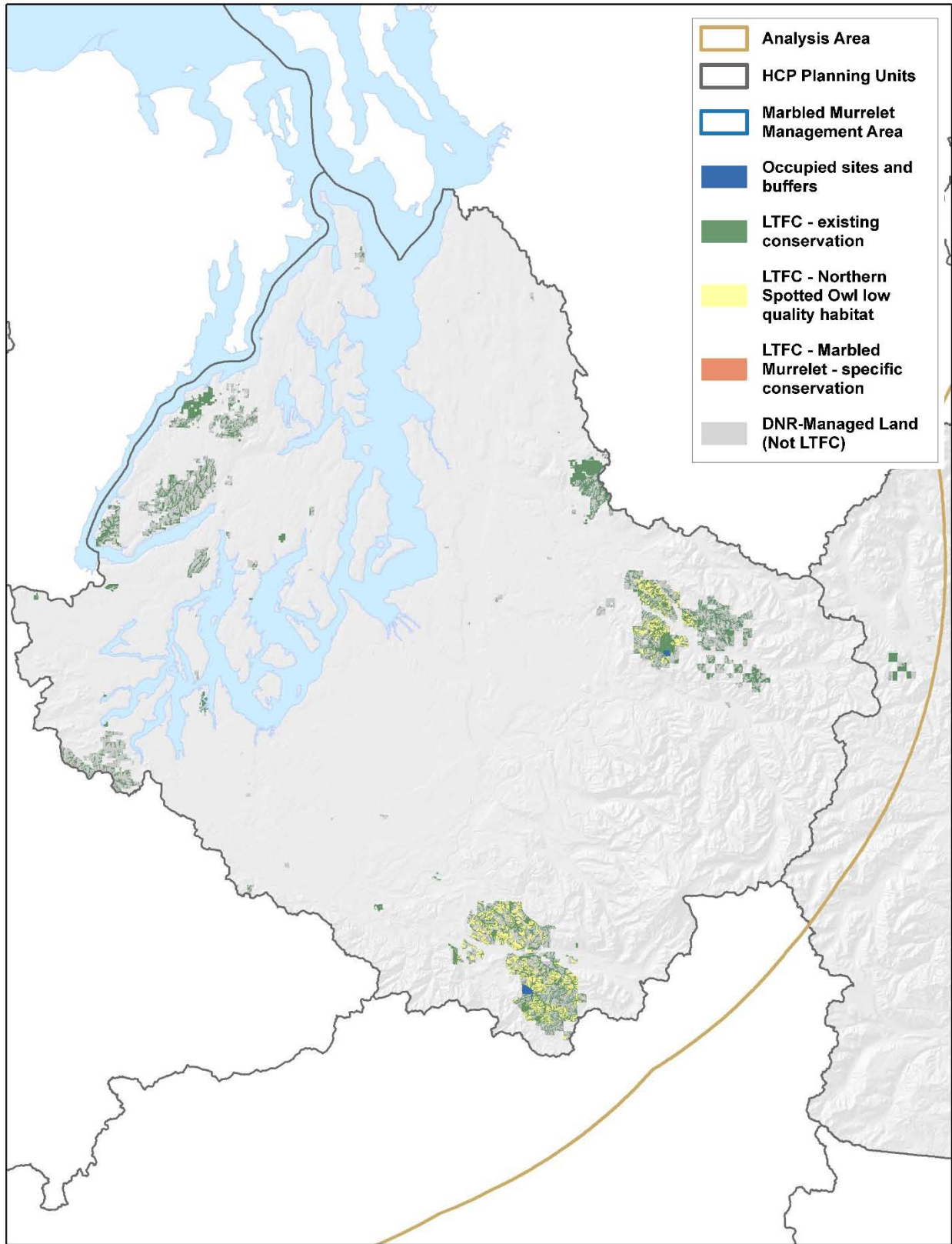
Alternative F: MMMAs, North Puget planning unit (north)



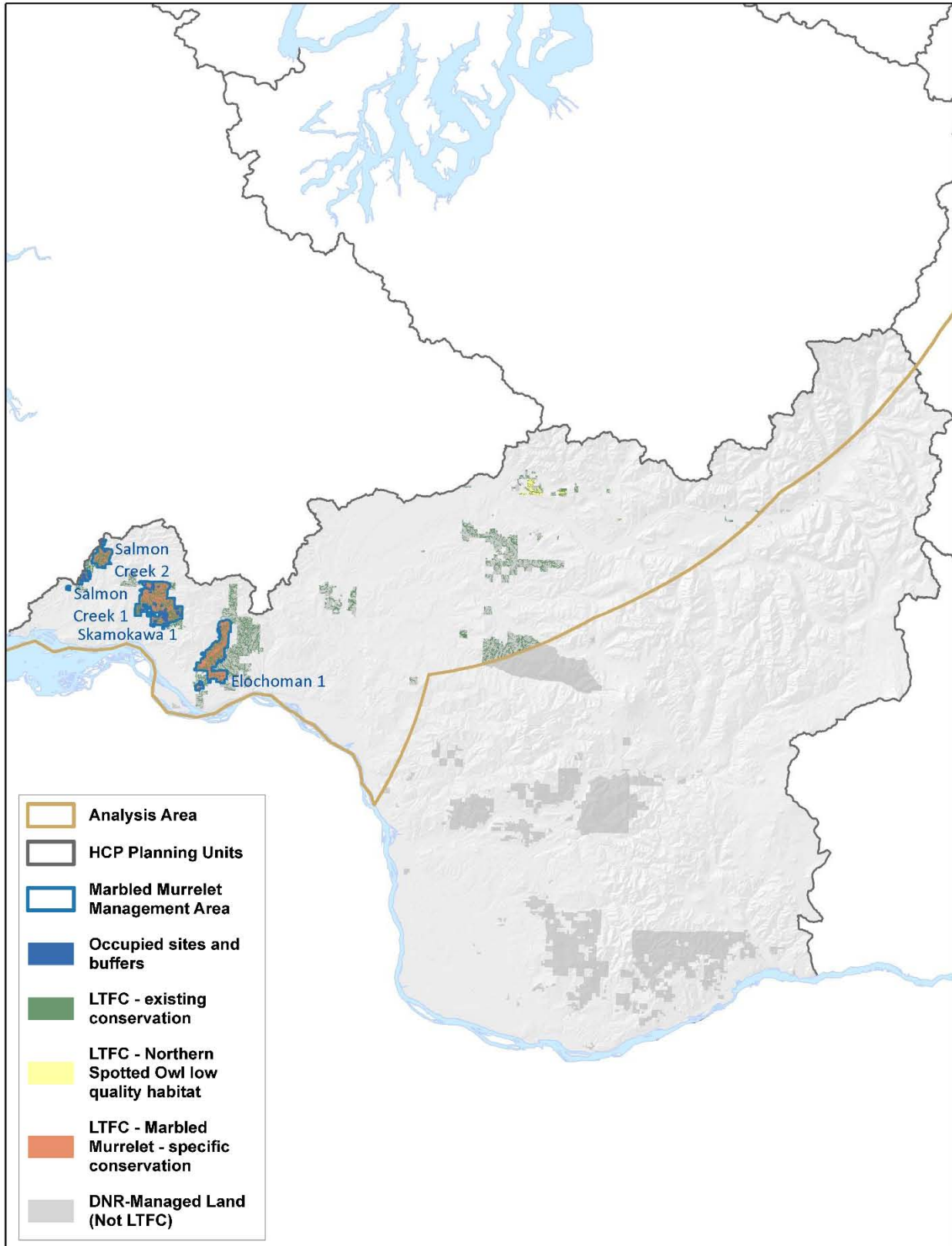
Alternative F: MMMAs, North Puget planning unit (south)



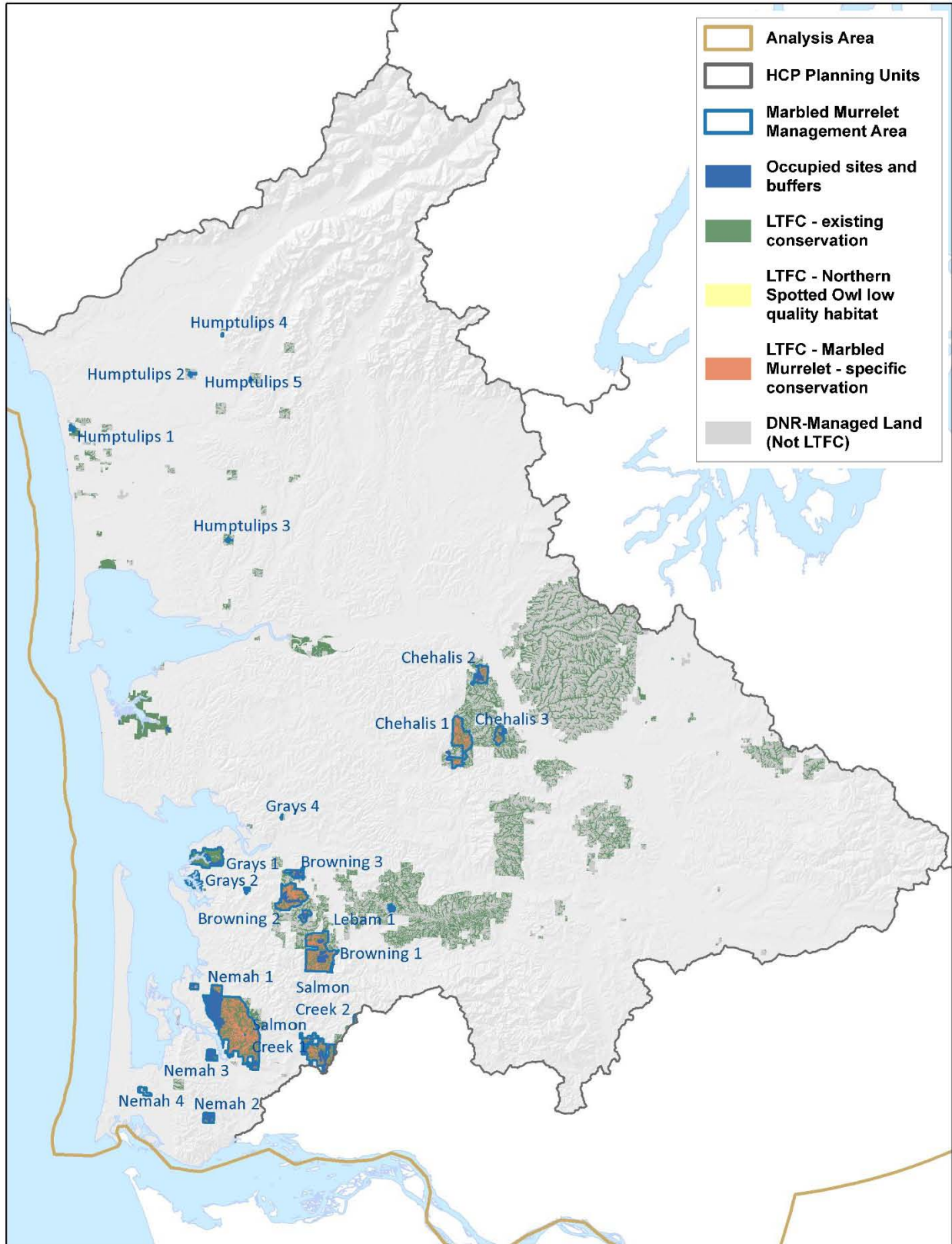
Alternative F: South Puget planning unit (no MMMA)



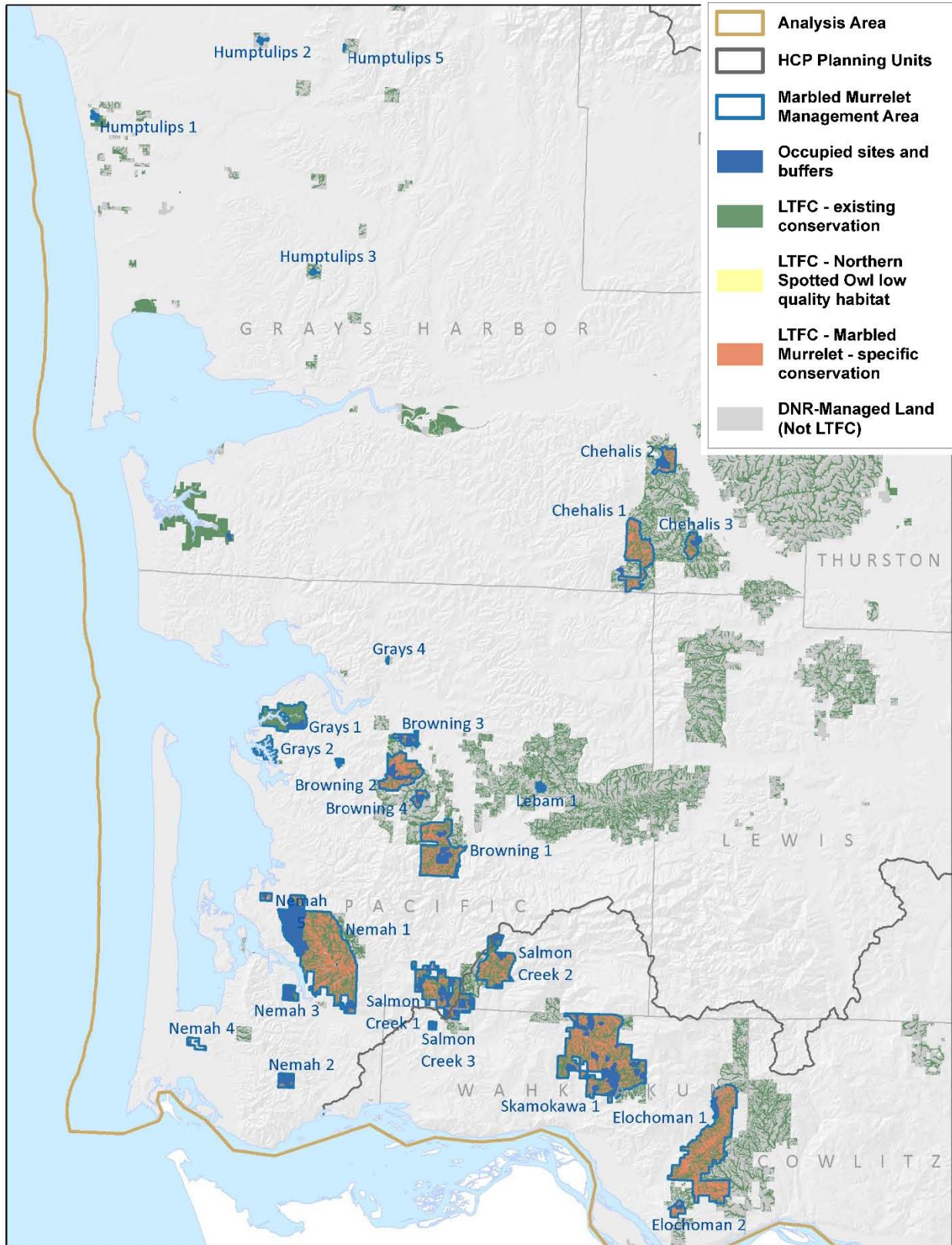
Alternative F: Columbia planning unit



Alternative F: South Coast planning unit



Alternative F: South Coast planning unit MMMAs



This page intentionally left blank.