




Public Auction Sale of Timber

MAY 2020

Book 1011



IMPORTANT NOTICES

Natural Resources (DNR)

Governmental Regulatory Actions or Orders

The purchaser assumes the risk of liabilities related to regulatory actions or orders by any government agency that may affect the operability of these timber sales. Such regulatory actions or orders include, but are not limited to, actions taken pursuant to the State Forest Practices Act, Chapter 76.09 RCW, and the Federal Endangered Species Act, 16 U.S.C. §§ 1531-1544. Please see timber sale contract clauses G-066 and G-220 for further information.

Threatened and Endangered Species

DNR cannot verify the presence or absence of any threatened or endangered species that may affect the operability of the timber sale. Purchasers must rely on their own assessments.

Export Restricted

All timber purchased under these state DNR contracts shall not be exported outside of the United States until the timber has been processed. Purchasers shall not violate any of the prohibitions in WAC 240-15-015 (relating to the prohibitions on export and substitution), WAC 240-15-025 (relating to reporting requirements), and WAC 240-15-030 (relating to enforcement). If purchasers knowingly violate WAC 240-15-015, purchasers shall be barred from bidding on or purchasing export restricted timber as provided.

Cover photos

Timber Sales in this book are from state trust lands, managed to help build K-12 public schools, state universities, colleges, prisons, mental hospitals, the state Capitol; and to support local services in many counties.

Top right: Landscape view of DNR-managed trust lands in western Washington. Photo courtesy of DNR staff.

Second down right: Timber harvest operations on DNR-managed trust land. Photo courtesy of DNR staff.

Third down right: Log truck loaded with timber harvested from DNR-managed trust land. Photo courtesy of DNR staff.

Bottom right: Marcus Whitman Elementary School in Richland Washington. Photo courtesy of Richland School District.

Bottom middle: Storytime at the Shelton Timberland Library. Photo courtesy of Timberland Regional Library.

Bottom left: Douglas-fir seedlings growing at the Webster Nursery. Many of these seedlings will be planted following timber harvest on DNR-managed trust lands. Photo courtesy of DNR staff.

Table of Contents

Certification Opportunities for DNR Timber Purchasers	Page 3
Bidder/Purchaser Auction and Bidding Information	Page 5
Summary of All Sales Being Offered in May	Page 11
Lone Spruce	Page 13
Spruced Up	Page 19
Whiskey Creek Limit	Page 27
City Skidder	Page 35
Iconic Sorts	Page 41
Q Old Springdale	Page 45
Q Comstock Sorts	Page 51
Q Bear Gap	Page 57
Q Black Diamond	Page 61
Sealed Bid Form and Instructions	Page 69
Statewide Bid Bond and Instructions	Page 71
Timber Sale per Sale Bid Bond and Instructions	Page 75
Log Sort Sealed Bid Form and Instructions	Page 79



Certification Opportunities for DNR Timber Purchasers

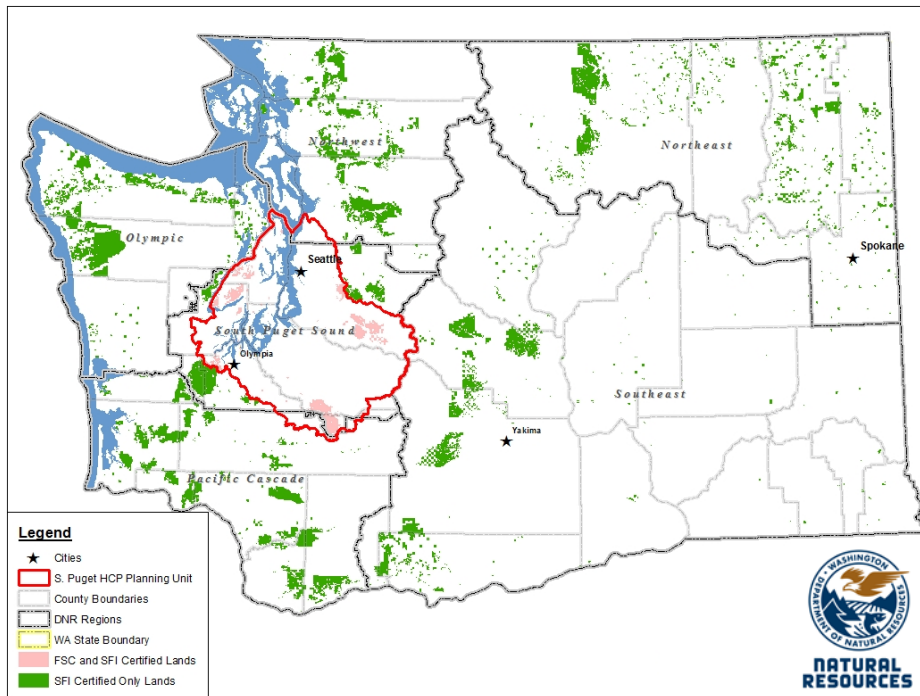
Certified forests are grown to an approved set of standards which demonstrate environmentally responsible, socially beneficial, and economically viable management practices that promote responsible forestry. This unique commitment to responsible forestry recognizes that forest landowners play a critical role in ensuring the long-term health and sustainability of our forests.

Forest Stewardship Council® (FSC®) is an independent, non-profit organization that promotes responsible management of the world's working forests through the development of forest management standards, a voluntary certification system, and trademarks that provide recognition and value to products bearing the FSC label in the marketplace. FSC standards ensure forestry is practiced in an environmentally responsible, socially beneficial, and economically viable way.

Sustainable Forestry Initiative Inc. is an independent, non-profit organization internationally endorsed and accepted around the world. The Sustainable Forestry Initiative® (SFI) program is based on the premise that responsible environmental behavior and sound business decisions can coexist. Its three-chamber Board of Directors governs all aspects of the SFI® program, with equal representation from the environmental, economic, and social sectors.

Currently, all Department of Natural Resources (DNR)-managed forestlands and conservation areas in Washington State are certified under the SFI program Standard. Forestlands within DNR's South Puget Habitat Conservation Plan Planning Unit, located within parts of King, Pierce, Thurston, Lewis, Kitsap, and Mason counties, are dually certified under both the FSC-US Forest Management Standard and the SFI program Standard.

Certification under each standard involves an inspection audit of the landowner's forest management activities by an independent, accredited third-party to verify that it meets specified forest management principles. If the forest unit complies with the specific standard, the landowner receives a certificate of conformance ensuring that responsible forestry is being practiced. Both standards encourage integration of perpetual growing and harvesting of trees with strong measures to protect wildlife, plants, soil, water, and air quality. Both standards provide a seal of approval that forests certified under these principles are well-managed. The global marketplace recognizes and endorses multiple forest certification standards. Each standard has individual market niches. By being dually certified, DNR can maximize its customer base and provide choices to the consumer.



DNR's FSC certificate number is: BV-FM/COC-080501

DNR's SFI certificate number is: PwC-SFIFM-513

DNR-managed forestlands within the South Puget Habitat Conservation Plan Planning Unit (located within parts of King, Pierce, Thurston, Lewis, Kitsap, and Mason counties) are certified as being in compliance with the Forest Stewardship US Forest Management Standard.

To learn more about chain of custody and demonstrating that your timber is derived from a responsibly managed forest and/or to learn more about becoming a participant in the FSC Program, visit <https://us.fsc.org/>.

To learn more about DNR timber sales certified under the FSC Standard, visit www.dnr.wa.gov.

FSC A.C. owns all right, title, and interest in and to the Forest Stewardship Council trademarks.

All DNR-managed forested state trust lands across the state have been certified as being in compliance with the Sustainable Forestry Initiative Forest Management Standard.

To learn more about chain of custody and demonstrating that your timber is derived from a responsibly managed forest and/or to learn more about becoming a participant in the SFI program, visit www.sfiprogram.org.

To learn more about DNR timber sales certified under the SFI program Standard, visit www.dnr.wa.gov.

SFI Marks are registered marks owned by Sustainable Forestry Initiative Inc.

To learn more about certification on DNR-managed forested state trust lands, visit <https://www.dnr.wa.gov/programs-and-services/product-sales-and-leasing/timber-sales/forest-certification> or contact:

Product Sales & Leasing Division, Product Sales Section:

Koshare Eagle, Assistant Division Manager, 360-902-1561, koshare.eagle@dnr.wa.gov
 Steve Teitzel, Operations, 360-902-1741, steve.teitzel@dnr.wa.gov

Forest Resources Division, HCP and Scientific Consultation Section:

Allen Estep, Assistant Division Manager, 360-902-2898, allen.estep@dnr.wa.gov
 Douglas Kennedy, Forest Certification Program Lead, 360-902-1283, douglas.kennedy@dnr.wa.gov

Washington State Department of Natural Resources (DNR)

Bidder's/Purchaser's Inspection of Sale Area and Forest Products

Acreage estimates and volume estimates contained within each timber notice of sale and each timber sale contract are made only for administrative and identification purposes. Except as expressly provided by the timber sale contract, the purchaser shall be responsible for paying the entire purchase price, even if the actual acreage or timber volume varies from the estimated quantity or volume shown.

All prospective bidders have the opportunity and are expected to inspect the sale area and the forest products located thereon. Bidders shall not rely on any representations by the State including, but not limited to, acreage estimates, volume estimates, appraisal or pre-bid documentation. The successful bidder/purchaser will further warrant that they have entered the timber sale contract without any reliance upon the DNR's volume estimates, acreage estimates, appraisals, pre-bid documentation, or any other representation by the DNR.

Any timber sale contract arising out of these public auctions will require the successful purchaser to warrant that they are entering the timber sale contract based solely upon their own judgment of the value of the forest products, formed after their own examination and inspection of both the timber sale area and the forest products being sold.

Exclusion and Disclaimer of Warranties

The PARTIES AGREE that the IMPLIED WARRANTIES OF MERCHANTABILITY AND FITNESS FOR A PARTICULAR PURPOSE, and ALL OTHER WARRANTIES EXPRESS OR IMPLIED, ARE EXCLUDED from this transaction, and shall not apply to the goods sold. For example, THE FOLLOWING SPECIFIC MATTERS ARE NOT WARRANTED, and are EXCLUDED from this transaction:

- a. ***The merchantability of the forest products.*** The use of the term "merchantable" in any document is not intended to vary the foregoing.
- b. ***The condition of the forest products.*** All forest products will be conveyed "AS IS."
- c. ***The acreage contained within any sale area.*** Any acreage descriptions appearing in the timber notices of sale, timber sale contract, timber sale map or other documents are estimates only, provided solely for administrative and identification purposes.
- d. ***The volume, quality, or grade of the forest products.*** The descriptions of the forest products to be conveyed are estimates only, made solely for administrative and identification purposes.
- e. ***The correctness of any soil or surface conditions, presale construction appraisals, investigations, and all other pre-bid documents prepared by or for the State.*** These documents have been prepared for the State's appraisal purposes only.
- f. ***That the sale area is free from threatened or endangered species, or their habitat.*** The State is not responsible for any interferences with forestry operations that result from the presence of any

threatened or endangered species, or the presence of their habitat, within the sale area.

g. *That the forestry operations to be performed under this contract will be free from regulatory actions by governmental agencies.* The State is not responsible for actions to enforce regulatory laws, such as the Washington Forest Practices Act (Chapter 76.09 RCW), taken by the Department of Natural Resources or any other agency that may affect the operability of these timber sales.

h. Items contained in any other documents prepared for or by the State.

Please also see timber sale contract clause G-060 for further information.

BIDDING PROCEDURES FOR TIMBER AUCTIONS

The general requirements that follow are a part of all Timber Notices of Sale to be auctioned by the Department of Natural Resources (DNR).

General Information

The State reserves the right to waive minor irregularities and the right to reject any or all bids.

A. This book contains the timber notices of sale and maps for each timber sale scheduled to be auctioned. More specific information can be obtained by contacting the appropriate region office at the number listed on the back cover of this book.

B. The timber notice of sale is a summary of sale information. For more specific information, interested parties are encouraged to view the Appraisal Packets on the DNR Internet Site @ www.dnr.wa.gov, this will take you directly to the Product Sales Section. The Appraisal Packets contain **DRAFT** copies of the timber notice of sale, map, contract, road plan, cruise data, precruise and cruise narrative, Forest Practices Application (FPA).

C. The sale preview packets may be obtained at no charge for individual sales by visiting the appropriate region office.

D. Timber sale contracts contain extensive terms and conditions that will be binding upon successful high bidders. Each bidder should carefully review all terms contained in the appropriate **DRAFT** timber sale contract prior to bidding on a sale, and should review the final contract prior to signing. **DRAFT** timber sale contracts are contained in the preview and presales packets and are available upon request at the respective region office.

E. Sales advertised in this book have not been approved by the Board of Natural Resources and are subject to the Board's approval before they will be sold. The Board meets and approves sales approximately six weeks prior to auction. All sales are subject to confirmation by the DNR under RCW 79.15.120.

F. The State does not guarantee the accuracy of any information contained herein pertaining to particular sales. Therefore, all prospective purchasers are expected to make their own independent inspections and appraisals prior to bidding.

G. If any conflict exists between the information in the Timber Notice of Sale, timber sale map,

sale preview packets and that in the timber sale contract, the **signed contract will prevail**.

H. Purchasers must pay the Forest Excise Tax on the bid price, permanent road construction costs, and other considerations. The tax rate is 5% without the EARR credit and 4.2% with the credit. For more information contact the Department of Revenue, Forest Tax Section at 1-800-548-8829.

I. **Within 30 days of sale confirmation, the apparent high bidder will provide to the State the Performance Security** specified on each Notice of Sale. **The successful bidder also agrees to return a signed contract to the State within 30 days of confirmation.** Failure to provide a signed contract to the state within 30 days of confirmation may result in a loss of bidder's rights to the products sold and forfeiture of initial deposit moneys.

J. Each DNR region office has information about sales offered in that region. For further information, contact the respective DNR region office. Region office addresses and telephone numbers appear on the back cover of this booklet.

K. The purchaser assumes the responsibility for any costs associated with extra maintenance or repair levied by a county for any county road used by the purchaser.

Bidding Process

A. All timber will be auctioned using the sealed bid method.

B. Bids submitted on day of auction must be in the bid box at the specified auction location before 10:00 a.m. The respective DNR region office must receive mailed bids by 4:30 p.m., on the last business day before the auction. Bidders assume all risk for the method of delivery.

C. The DNR has the right to reject bid forms that are completed incorrectly. *All bid forms must have an original signature on behalf of the person or entity submitting the bid, and must be on the form provided in this booklet or a photocopy thereof. Revised documents are not permissible.* Bidding instructions are on the back of the Sealed Bid Form. A bid deposit must be included in the sealed bid envelope unless using a Timber Sale Statewide Bid Bond.

D. All bids must include the completed Sealed Bid Form and bid deposit.

E. Bids will be opened in each respective region in the order in which sales appear in the Public Auction Sale of Timber book (alphabetically by county and by agreement number). Sales added after the book is printed will be inserted to retain this order. Sort sales may be auctioned out of this sequence at the State's convpignce.

F. If a tie bid occurs, the names of the tie bidders will be placed in a hat and the successful bidder will be determined by a drawing.

G. For sales offered on a stumpage basis, the apparent high bidder on a particular sale will have the option of withdrawing additional sealed bids submitted for any remaining sales to be auctioned. The apparent high bidder must exercise this option within two minutes after the apparent high bidder is announced. **This option is not available for sales offered on a delivered basis.**

Auction Time and Location

Auctions will start at 10:00 a.m. and close at 4:00 p.m. on the date and at the location specified in each Timber Notice of Sale.

Bid Deposits

- A. Required bid deposits are listed on each Timber Notice of Sale.
- B. Bid deposits must be in the form of cash, certified check, cashiers' check, money order or bid bond.
- C. Bid bonds may be either a Timber Sale Statewide Bid Bond or a Timber Sale Per Sale Bid Bond.
- D. All bid deposits shall be submitted by the person or entity submitting the bid and made payable to the Department of Natural Resources. **Third party deposits will not be accepted.**

Timber Sale Per Sale Bid Bonds

- A. The Per Sale Bid Bond shall guarantee payment of the bid deposit **within ten days of auction.**
- B. The balance between the bid bond and the Initial Deposit payment is due **by 4:30 p.m., on the day of auction.**
- C. Additional forms and instructions for a Per Sale Bid Bond are available at any DNR region office.

Timber Sale Statewide Bid Bond

- A. Statewide Bid Bonds shall guarantee payment of the Initial Deposit on any statewide timber sale while the bond is in effect.
- B. The Statewide Bid Bond must be received by the Department of Natural Resources, Product Sales and Leasing Division, P.O. Box 47014, Olympia, Washington, 98504-7014, ten days in advance of the auction date. The bond shall be in the amount of \$150,000.00.
- C. Successful bidders using a Statewide Bid Bond must pay the total Initial Deposit payment (10% of the total bid price) **by 4:30 p.m., on the day of the auction.**
- D. A Statewide Bid Bond cannot be used to secure the Initial Deposit payment due the day of auction.
- E. Additional forms and instructions for a statewide bid bond are available at any DNR region office.

Payments

The initial deposit for a sale is 10% of the total bid value as submitted by the apparent high bidder (25% if the bidder is a defaulter as defined under WAC 332-140-300) and never less than \$5,000.00 for lump sum sales. For Lump Sum sales appraised at less than \$5,000.00, the entire bid value is due on day of auction.

- A. Apparent high bidders using cash, certified check, cashiers' check or money order as a bid deposit must pay the total Initial Deposit amount by 4:30 p.m. on auction day.
- B. Apparent high bidders using a Timber Sale Per Sale Bid Bond as a bid deposit must pay the difference between the bid deposit and the total initial deposit by 4:30 p.m., on the day of auction. The bid bond amount must be replaced with a certified check, cashiers' check, bank draft, cash, money order, or wire transfer within ten days of the auction.
- C. Apparent high bidders using a Timber Sale Statewide Bid Bond must pay the entire Initial Deposit amount by 4:30 p.m. on the day of auction.

Fees due on the day of sale must be paid by 4:30 p.m.

All payments must be in the form of a certified check, cashiers' check, bank draft, cash, money order or wire transfer.

Eligibility to Bid

In order to bid on State timber sales you must be:

- 18 years of age (or have a co-signer who meets the eligibility requirements)
- Licensed to do business in the State of Washington
- Eligible to bid on Export Restricted timber
- Authorized to submit bids

Authorized Representatives

Company officers or company authorized representatives may bid on State sales, sign State documents, or sign checks. A list of authorized representatives and their specific authorities must be submitted, in writing, to the Department of Natural Resources, Product Sales and Leasing Division, P.O. Box 47014, Olympia, Washington, 98504-7014, ten days in advance of the auction. A company owner or officer must sign this submittal.



Summary Report of All Sales for the Month of May 2020

Board Sales

<u>County</u>	<u>Region</u>	<u>Agree #</u>	<u>FSC®</u>	<u>Sale Name</u>	<u>Volume</u>	<u>Value</u>
Clallam	Olympic	91527		LONE SPRUCE	3,649	\$841,000.00
Clallam	Olympic	98878		SPRUCE UP	7,672	\$1,189,000.00
Clallam	Olympic	99241		WHISKEY CREEK LIMIT	9,692	\$2,132,000.00
Jefferson	Olympic	99253		CITY SKIDDER	6,925	\$1,751,000.00
Pacific Lewis	Pacific Cascade	99922		ICONIC SORTS	3,861	\$1,845,325.00
Stevens	Northeast	99712		Q OLD SPRINGDALE	5,230	\$684,000.00
Stevens	Northeast	99855		Q COMSTOCK SORTS	4,771	\$1,917,574.00
Total					41,800	\$10,359,899.00

Region Sales

<u>County</u>	<u>Region</u>	<u>Agree #</u>	<u>FSC</u>	<u>Sale Name</u>	<u>Volume</u>	<u>Value</u>
Klickitat	Southeast	99491		Q BEAR GAP	182	\$29,000.00
Okanogan	Northeast	100080		Q BLACK DIAMOND	1,939	\$148,000.00
Total					2,121	\$177,000.00



Scan with your smartphone or tablet to go
to the May 2020 timber auction page



TIMBER NOTICE OF SALE

SALE NAME: LONE SPRUCE

AGREEMENT NO: 30-91527

AUCTION: May 27, 2020 starting at 10:00 a.m., Olympic Region Office, Forks, WA

COUNTY: Clallam

SALE LOCATION: Sale located approximately 8 miles north of Forks

PRODUCTS SOLD AND SALE AREA:

All timber, except trees marked with a band of blue paint or bounded out by Leave Tree Area tags; bounded by Timber Sale Boundary tags and the D-2000 Road in Unit 1; bounded by Timber Sale Boundary tags, the D-2300 Road, and the D-2300.1 Road in Unit 2; bounded by Timber Sale Boundary tags in Units 3 and 4; bounded by Timber Sale Boundary tags and the D-5100 Road in Unit 5.

Located on part(s) of Sections 23, 26, 27 and 34 all in Township 29 North, Range 14 West, W.M., containing 105 acres, more or less.

CERTIFICATION: This sale is certified under the Sustainable Forestry Initiative® program Standard (cert no: PwC-SFIFM-513)

ESTIMATED SALE VOLUMES AND QUALITY:

Table with columns: Species, Avg DBH, Ring Count, Total MBF, and MBF by Grade (1P, 2P, 3P, SM, 1S, 2S, 3S, 4S, UT). Rows include Douglas fir, Hemlock, Spruce, Red alder, and Sale Total.

MINIMUM BID: \$841,000.00

BID METHOD: Sealed Bids

PERFORMANCE SECURITY:

\$100,000.00

SALE TYPE: Lump Sum

EXPIRATION DATE: October 15, 2021

ALLOCATION: Export Restricted

BID DEPOSIT: \$84,100.00 or Bid Bond. Said deposit shall constitute an opening bid at the appraised price.

HARVEST METHOD: 10% cable. 90% ground based shovel/tracked skidder.

Rubber tired skidders will only be allowed if rutting and skidding requirements can be met and a harvest plan is submitted and approved. A 30' equipment limitation zone applies on all typed streams.

ROADS: 2.00 stations of optional construction. 196.95 stations of optional prehaul maintenance. 14.75 stations of decommissioning.

ACREAGE DETERMINATION

CRUISE METHOD: Sale area was 100 % GPS'd. Sale units were cruised using a variable plot sample.



TIMBER NOTICE OF SALE

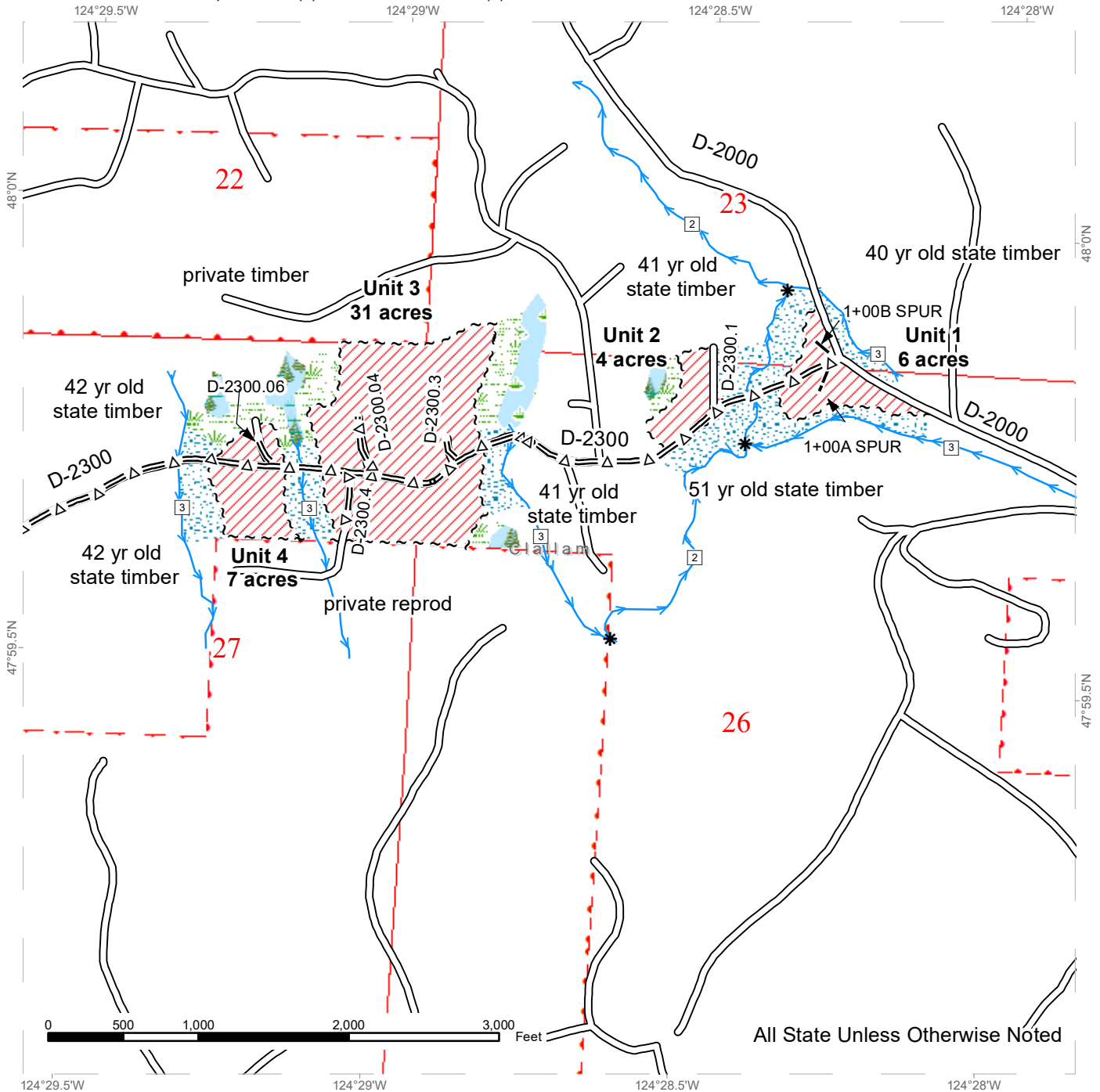
FEES: \$62,050.00 is due on day of sale. \$9.00 per MBF is due upon removal. These are in addition to the bid price.

SPECIAL REMARKS: There is a locked gate located on Loop Pit- contact the Olympic Region Dispatch Center at 360-374-2800 to obtain an AA-1 key.

TIMBER SALE MAP

SALE NAME: LONE SPRUCE
AGREEMENT #: 30-091527
TOWNSHIP(S): T29R14W
TRUST(S): Capitol Grant (7), State Forest Transfer (1)

REGION: Olympic Region
COUNTY(S): Clallam
ELEVATION RGE: 195'- 502'



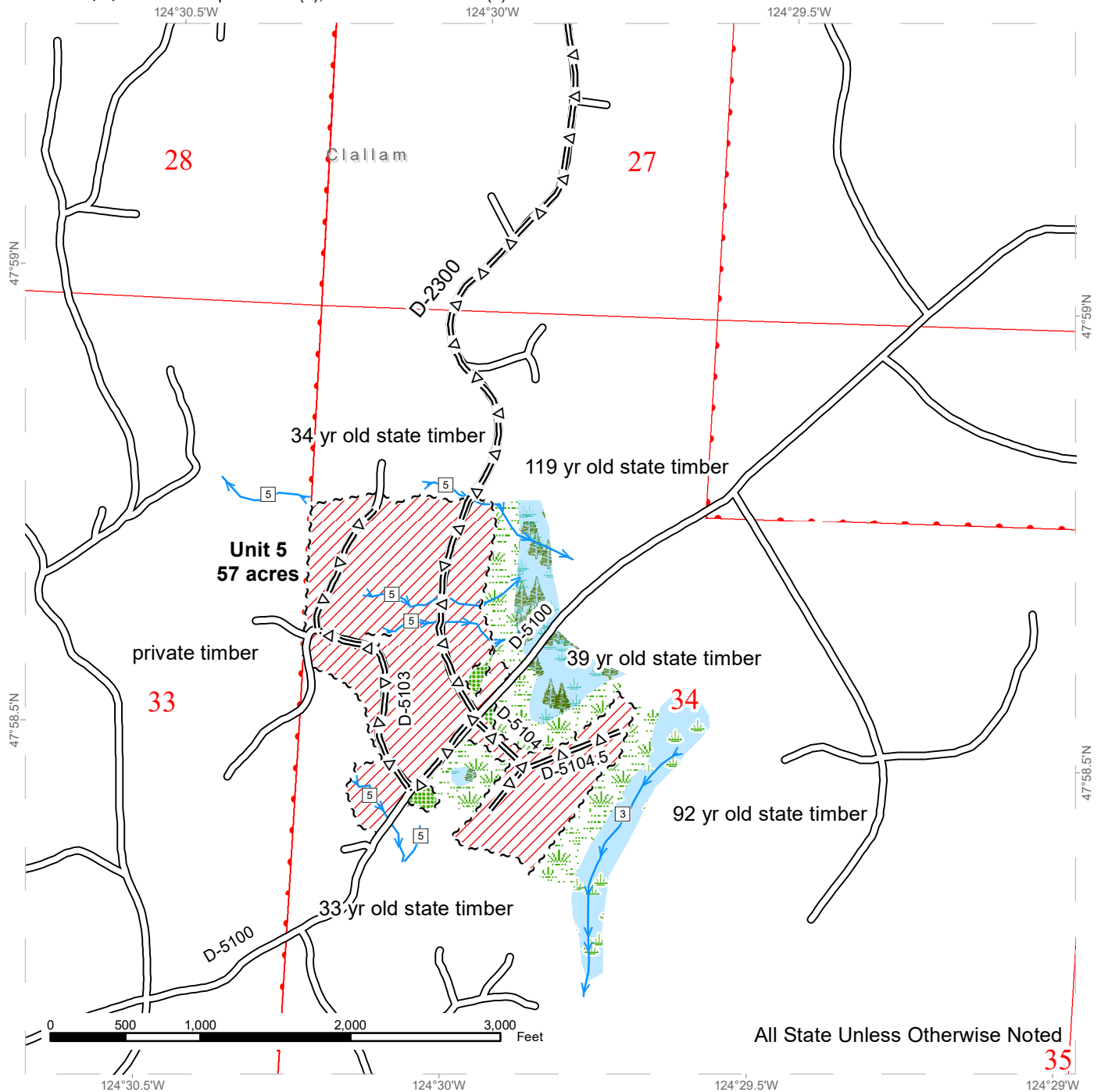
All State Unless Otherwise Noted

Legend					
	Variable Retention Harvest		~ ~ ~ Sale Boundary Tags		Streams
	Riparian Mgt Zone		Existing Roads		Stream Type
	Wetlands - Non-forested		= Δ = Optional Pre-Haul Maintenance		Stream Type Break
	Forested Wetland		Optional Construction		
	Wetland Mgt Zone				

TIMBER SALE MAP

SALE NAME: LONE SPRUCE
AGREEMENT #: 30-091527
TOWNSHIP(S): T29R14W
TRUST(S): Capitol Grant (7), State Forest Transfer (1)

REGION: Olympic Region
COUNTY(S): Clallam
ELEVATION RGE: 195'- 502'

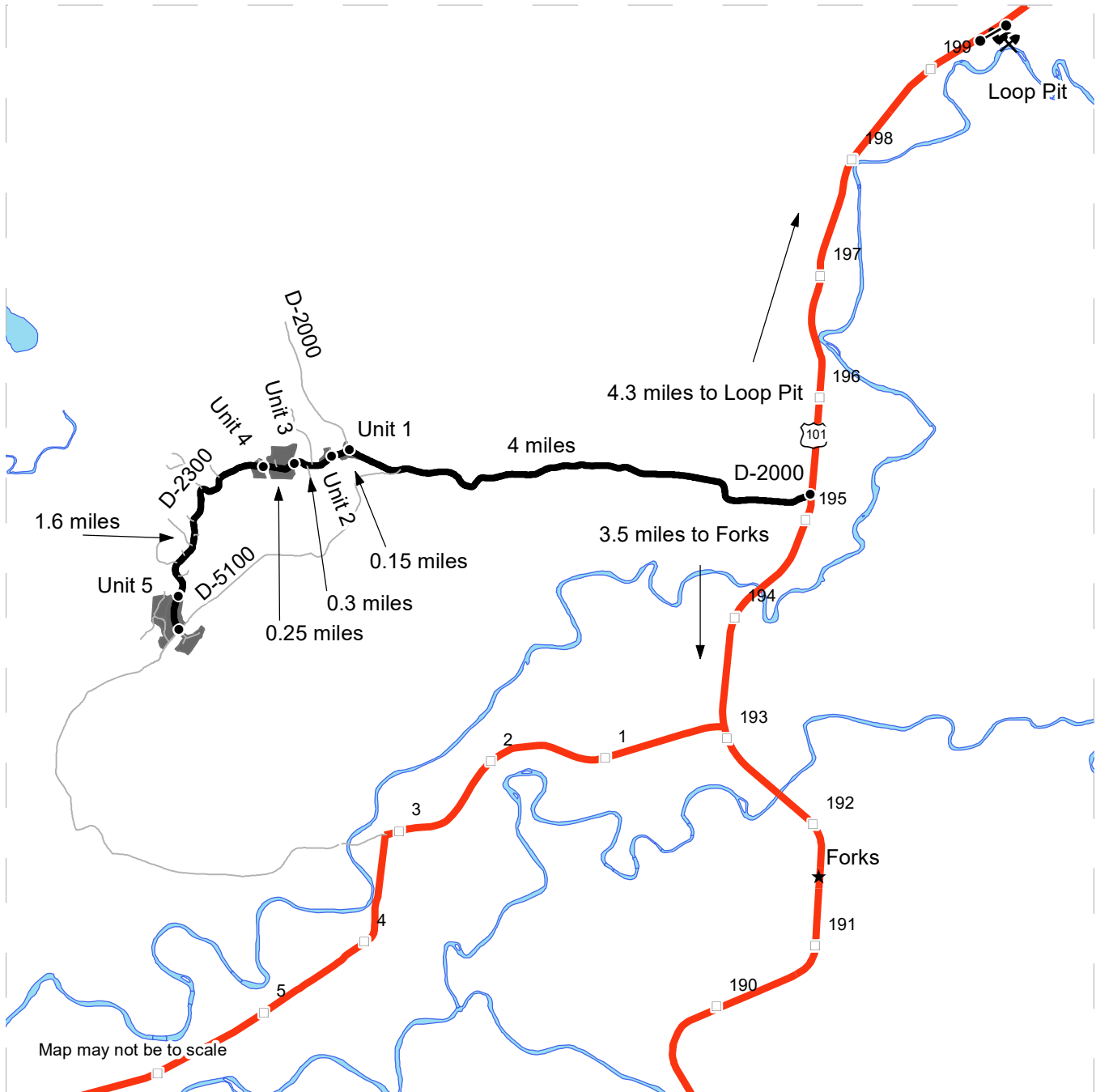


Legend			
	Variable Retention Harvest		Sale Boundary Tags
	Leave Tree Area		Leave Tree Tags
	Wetlands - Non-forested		Existing Roads
	Forested Wetland		Optional Pre-Haul Maintenance
	Wetland Mgt Zone		Streams
			Stream Type
			Stream Type Break

DRIVING MAP

SALE NAME: LONE SPRUCE
AGREEMENT#: 30-091527
TOWNSHIP(S): T29R14W
TRUST(S): Capitol Grant (7), State Forest Transfer (1)

REGION: Olympic Region
COUNTY(S): Clallam
ELEVATION RGE: 195'- 502'



- Timber Sale Unit
- Haul Route
- Other Route
- Milepost Markers
- Highway
- Waterbodies
- Highway sign
- Distance Indicator
- Gate (AA1)
- Rock Pit

DRIVING DIRECTIONS:

From Forks, Drive North on HWY 101 for 3.5 miles. Turn left onto the D-2000 and continue for 4 miles to the D-2300. Take a left onto the D-2300 for Unit 1. Continue along the D-2300 for Units 2-4. For Unit 5 drive 1.6 miles past Unit 4 along the D-2300, parts of the Unit are accessible along the intersection of the D-2300 and the D-5100.

For Loop Pit: From the D-2000/HWY 101 Intersection. Drive 4.3 miles North on HWY 101. Loop pit access road will be on the right side of the highway.





TIMBER NOTICE OF SALE

SALE NAME: SPRUCED UP

AGREEMENT NO: 30-98878

AUCTION: May 27, 2020 starting at 10:00 a.m., Olympic Region Office, Forks, WA

COUNTY: Clallam

SALE LOCATION: Sale located approximately 5 miles northwest of Forks, WA

PRODUCTS SOLD AND SALE AREA:

All timber, except trees marked with a band of blue paint bounded out by leave tree area tags; or bounded by timber sale boundary tags and the 59 road in Unit 1; timber sale boundary tags and the D-2030 road in Unit 2 ; timber sale boundary tags, timber type change and property line in Unit 3; timber sale boundary tags, D-5100 road, D-2200 road, timber type change and property line tags in Unit 4; timber sale boundary tags, D-2007 road and timber type change Unit 5 ; timber sale boundary tags and the D-2000 road in Unit 6; timber sale boundary tags, D-2000 road and the D-2000.7 road in Unit 7; timber sale boundary tags, D-2000 road and property line in Unit 8; timber sale boundary tags, timber type change, D-2000 and the D-2010 road in Unit 9; all timber bounded out by right-of-way tags on part(s) of Sections 2, 23, 24, 25 and 26 all in Township 29 North, Range 14 West, Sections 3 all in Township 29 North, Range 13 West, W.M., containing 255 acres, more or less.

CERTIFICATION: This sale is certified under the Sustainable Forestry Initiative® program Standard (cert no: PwC-SFIFM-513)

ESTIMATED SALE VOLUMES AND QUALITY:

Table with columns: Species, Avg DBH, Ring Count, Total MBF, and MBF by Grade (1P, 2P, 3P, SM, 1S, 2S, 3S, 4S, UT). Rows include Hemlock, Spruce, Douglas fir, Red alder, and Sale Total.

MINIMUM BID: \$1,189,000.00

BID METHOD: Sealed Bids

PERFORMANCE SECURITY:

\$100,000.00

SALE TYPE: Lump Sum

EXPIRATION DATE: September 30, 2022

ALLOCATION: Export Restricted

BID DEPOSIT: \$118,900.00 or Bid Bond. Said deposit shall constitute an opening bid at the appraised price.

HARVEST METHOD: Ground-85% Cable 15%. No rubber tired skidders will be allowed unless skid trail, rutting requirements and a harvest plan is submitted and approved.

ROADS: 36.33 stations of optional construction. 71.48 stations of optional reconstruction. 652.05 stations of optional prehaul maintenance. 19.35 stations of decommissioning. Bridge construction on the D-2031 stations 15+25 and stations 23+50 is restricted from October 1- June 30.



TIMBER NOTICE OF SALE

All road work, right-of-way timber falling and yarding, rock pit operations, or operation of heavy equipment on the D-2000, Milepost 8.9, must be performed during the limited operating period if implemented during the nesting season. The limited operating period runs from two hours after sunrise to two hours before sunset, between April 1 through September 23. This restriction does not apply to the hauling of timber, rock, or equipment.

ACREAGE DETERMINATION

CRUISE METHOD: Sale acreage was 100% GPS'd. Sale units were cruised using a variable plot sample.

FEES: \$130,424.00 is due on day of sale. \$9.00 per MBF is due upon removal. These are in addition to the bid price.

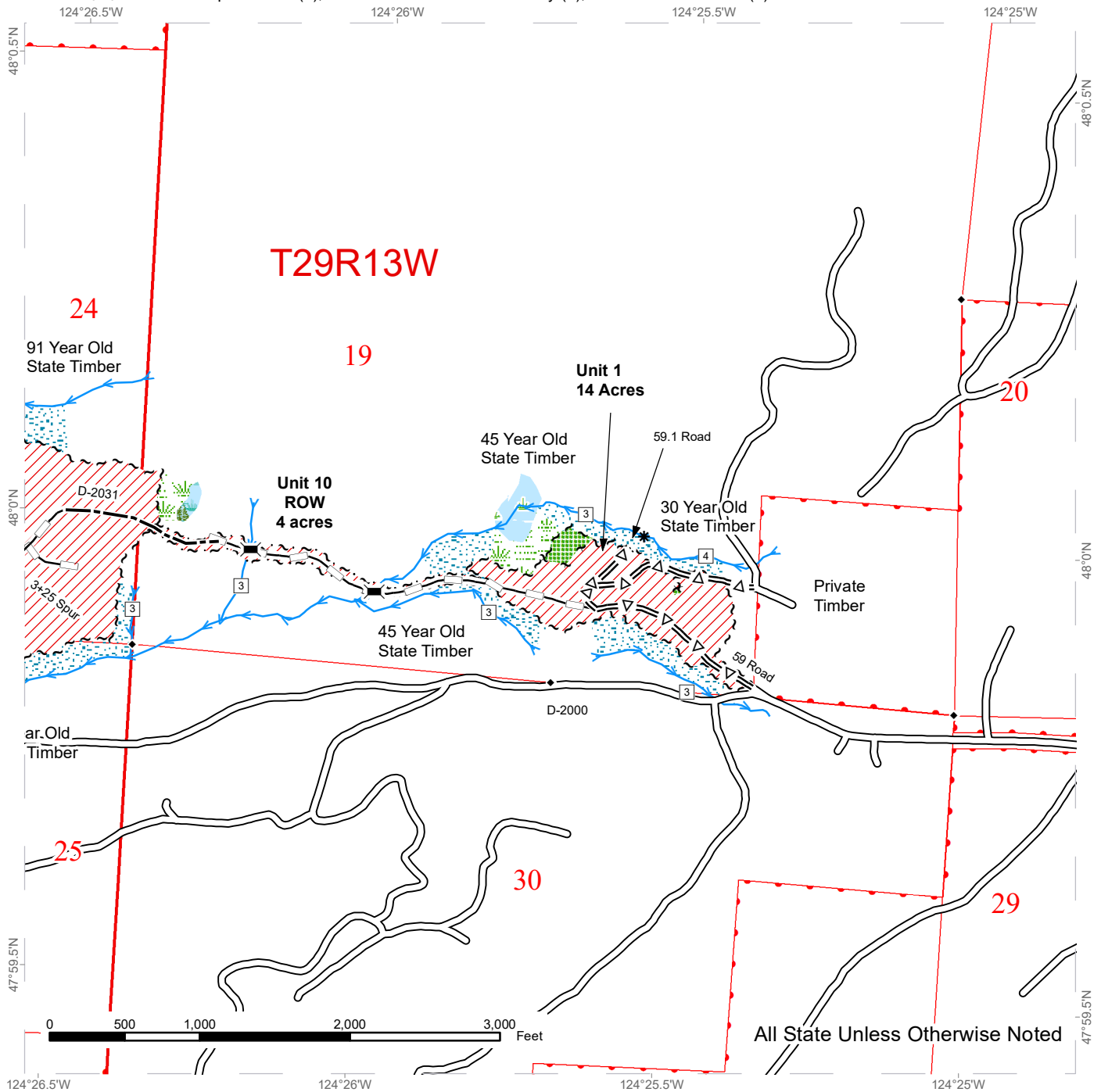
SPECIAL REMARKS: There are locked gates on the Loop Pit Access Road- contact Olympic Region Dispatch Center at 360-374-2811 to obtain a AA-1 key.

Purchaser shall supply and construct two bridges. See Road Plan for details.

TIMBER SALE MAP

SALE NAME: SPRUCED UP
AGREEMENT #: 30-098878
TOWNSHIP(S): T29R13W, T29R14W
TRUST(S): Capitol Grant (7), Common School and Indemnity (3), State Forest Transfer (1)

REGION: Olympic Region
COUNTY(S): Clallam
ELEVATION RGE: 200'-600'



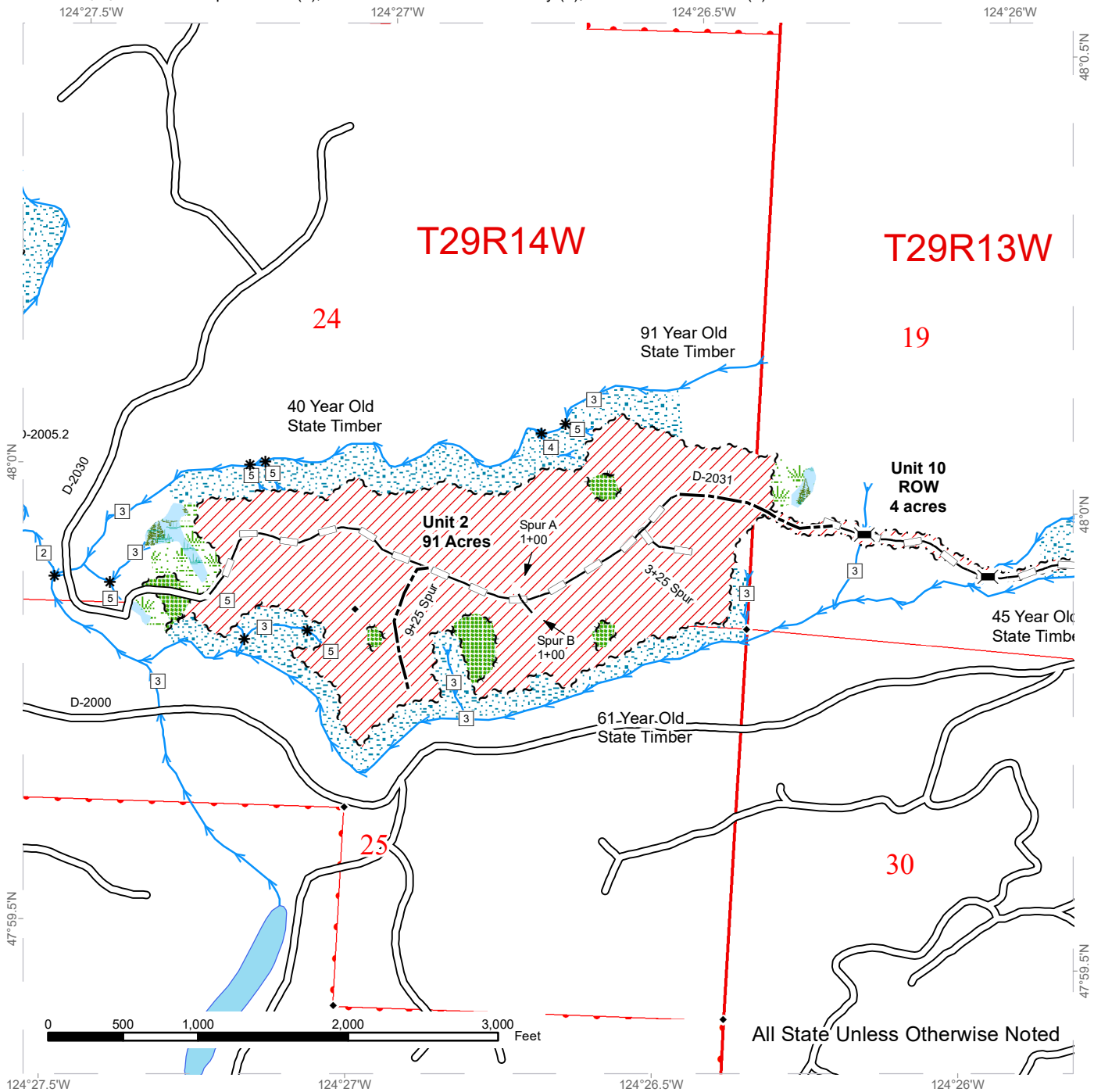
	Variable Retention Harvest		Township/Range Lines		Optional Construction
	Leave Tree Area		Property Line		Optional Reconstruction
	Riparian Management Zone		Timber Sale Boundary Tags		Streams
	Wetlands - Non-Forested		Leave Tree Tags		Stream Type
	Forested Wetland		Right of Way Tags		Stream Type Break
	Wetland Management Zone		Existing Roads		Bridge
	Section Lines		Optional Pre-Haul Maintenance		Survey Monument



TIMBER SALE MAP

SALE NAME: SPRUCED UP
AGREEMENT #: 30-098878
TOWNSHIP(S): T29R13W, T29R14W
TRUST(S): Capitol Grant (7), Common School and Indemnity (3), State Forest Transfer (1)

REGION: Olympic Region
COUNTY(S): Clallam
ELEVATION RGE: 200'-600'



All State Unless Otherwise Noted

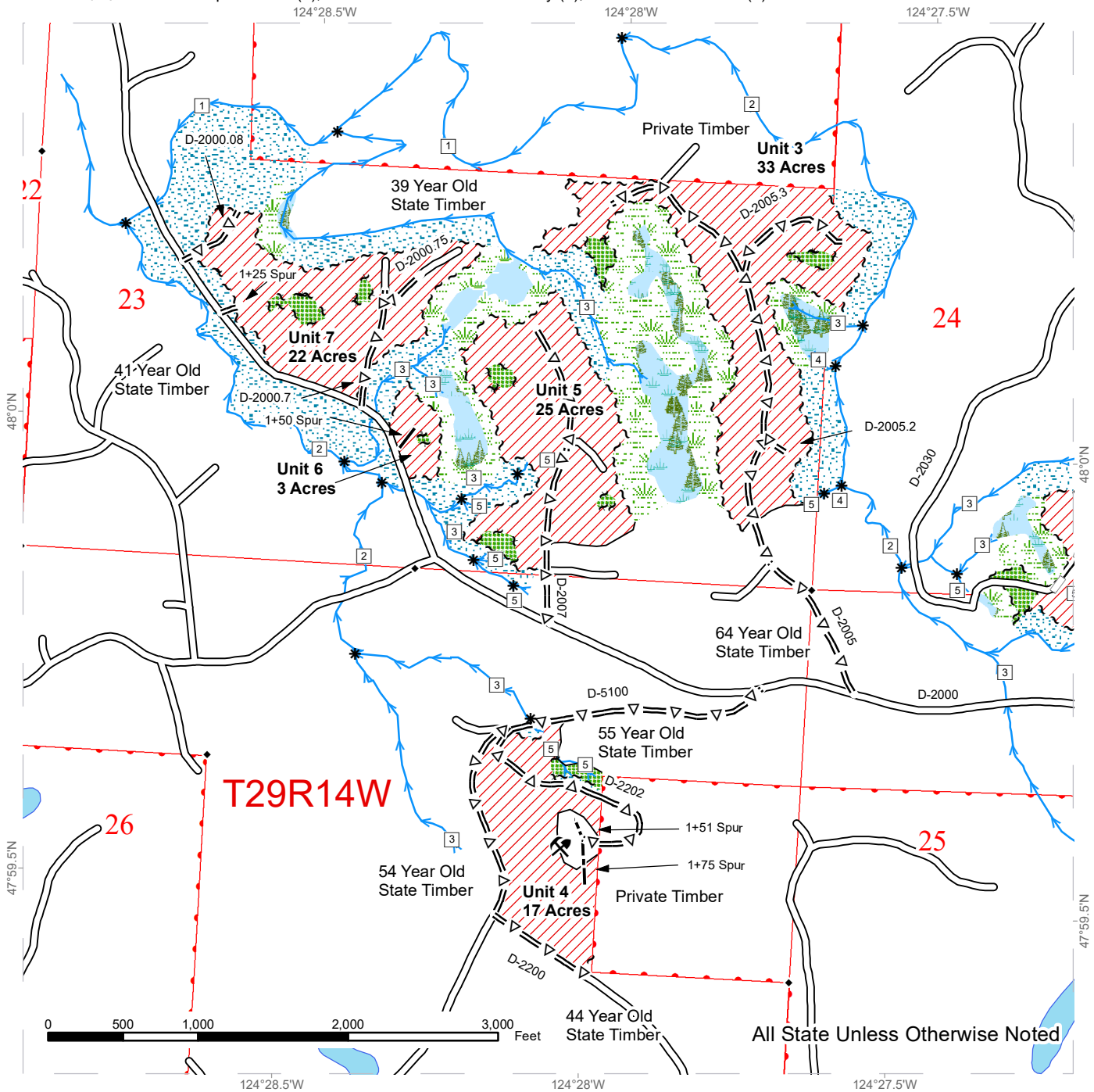
	Variable Retention Harvest		Property Line		Optional Reconstruction
	Leave Tree Area		Open Water		Streams
	Riparian Management Zone		Timber Sale Boundary Tags		Stream Type
	Forested Wetland		Leave Tree Tags		Stream Type Break
	Wetland Management Zone		Right of Way Tags		Bridge
	Section Lines		Existing Roads		Survey Monument
	Township/Range Lines		Optional Construction		



TIMBER SALE MAP

SALE NAME: SPRUCED UP
AGREEMENT #: 30-098878
TOWNSHIP(S): T29R13W, T29R14W
TRUST(S): Capitol Grant (7), Common School and Indemnity (3), State Forest Transfer (1)

REGION: Olympic Region
COUNTY(S): Clallam
ELEVATION RGE: 200'-600'



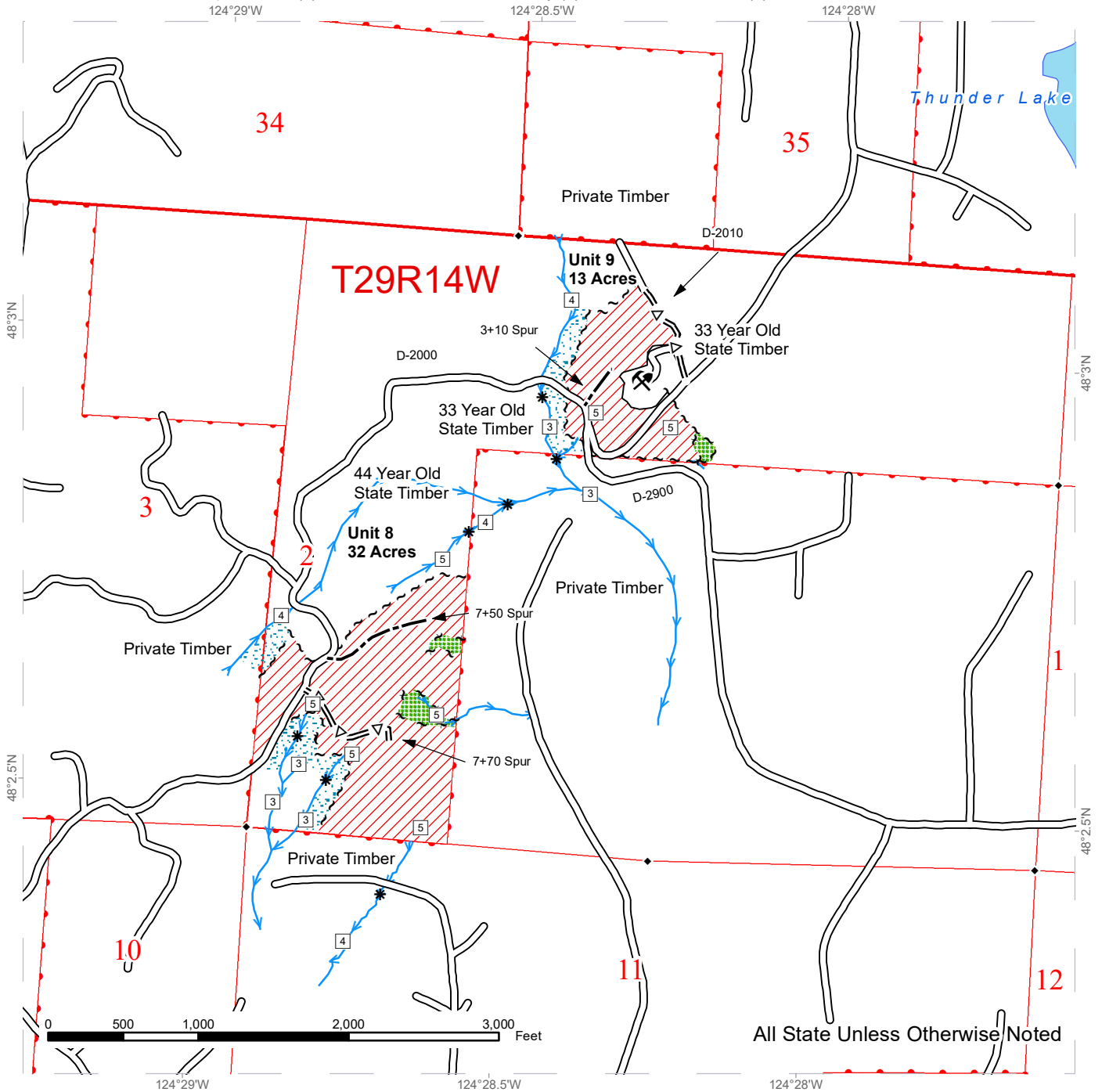
Variable Retention Harvest	Property Line	Optional Reconstruction
Leave Tree Area	Open Water	Streams
Riparian Management Zone	Timber Sale Boundary Tags	Stream Type
Wetlands - Non-Forested	Leave Tree Tags	Stream Type Break
Forested Wetland	Timber Type Change	Rock Pit
Wetland Management Zone	Existing Roads	Survey Monument
Section Lines	Optional Pre-Haul Maintenance	
Township/Range Lines	Optional Construction	



TIMBER SALE MAP

SALE NAME: SPRUCED UP
AGREEMENT #: 30-098878
TOWNSHIP(S): T29R13W, T29R14W
TRUST(S): Capitol Grant (7), Common School and Indemnity (3), State Forest Transfer (1)

REGION: Olympic Region
COUNTY(S): Clallam
ELEVATION RGE: 200'-600'



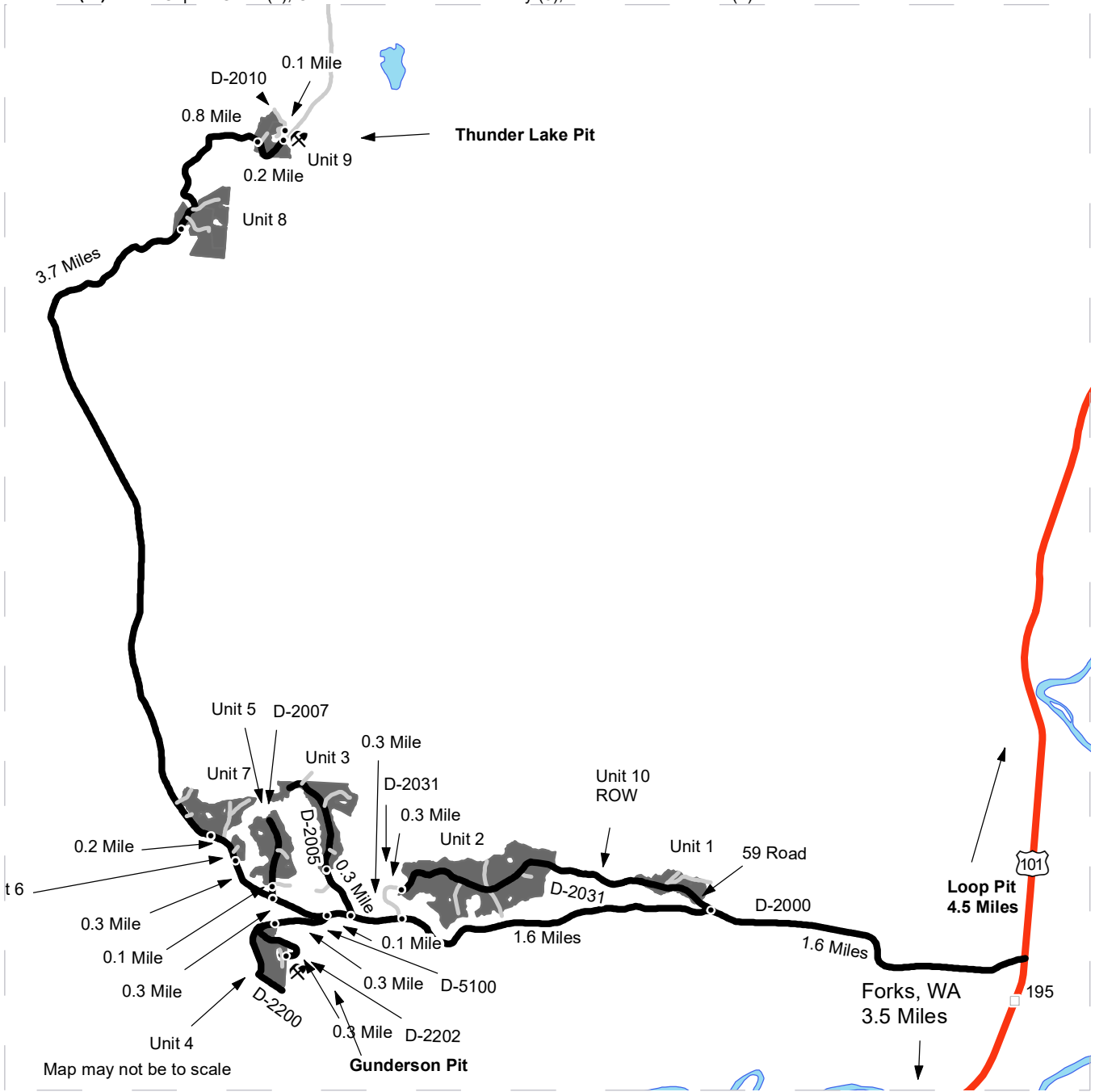
All State Unless Otherwise Noted

	Variable Retention Harvest		Timber Sale Boundary Tags		Stream Type
	Leave Tree Area		Leave Tree Tags		Stream Type Break
	Riparian Management Zone		Timber Type Change		Rock Pit
	Section Lines		Existing Roads		Survey Monument
	Township/Range Lines		Optional Pre-Haul Maintenance		
	Property Line		Optional Construction		
	Open Water		Streams		

DRIVING MAP

SALE NAME: SPRUCED UP
AGREEMENT#: 30-098878
TOWNSHIP(S): T29R13W, T29R14W
TRUST(S): Capitol Grant (7), Common School and Indemnity (3), State Forest Transfer (1)

REGION: Olympic Region
COUNTY(S): Clallam
ELEVATION RGE: 200'-600'



Map may not be to scale

- Timber Sale Unit
- Open Water
- Haul Route
- Other Route
- Highway
- Rock Pit
- Mile Post Marker
- Distance Indicator

Unit 1: From Forks, WA head North on Highway 101 for 3.5 miles and turn left onto the D-2000. Continue on the D-2000 for 1.6 miles. Turn right on the 59 Road and enter Unit 1.
 Unit 2: From the D-2000/59 Road Jct, continue west on the D-2000 for 1.6 miles. Walk in on the D-2031 to the right for 0.3 mile.
 Unit 3: From the D-2000/D-2031 Jct, continue west on the D-2000 for 0.3 mile. Turn right on the D-2005 for 0.3 mile.
 Unit 4: From the D-2000/D-2005 Jct, continue west on the D-2000 for 0.1 mile. Turn left on the D-5100 for 0.3 mile.
 Unit 5: From the D-2000/D-5100 Jct, continue west on the D-2000 for 0.3 mile. Turn right on the D-2007 for 0.1 mile.
 Unit 6: From the D-2000/D-2007 Jct, continue west on the D-2000 for 0.3 mile.
 Unit 7: From Unit 6, continue west on the D-2000 for 0.2 mile.
 Unit 8: From Unit 7, continue west on the D-2000 for 3.7 miles.
 Unit 9: From Unit 8, continue west on the D-2000 for 0.8 mile.
 Gunderson Pit: From Unit 4, turn left on the D-2202 for 0.3 mile.
 Thunder Lake Pit: From Unit 9, continue on the D-2000 for 0.2 mile. Turn left on the D-2010 and continue for 0.1 mile.
 Loop Pit: From the D-2000/Hwy 101 Jct head North on Highway 101 for 4.5 miles then turn right.



TIMBER NOTICE OF SALE

SALE NAME: WHISKEY CREEK LIMIT

AGREEMENT NO: 30-99241

AUCTION: May 27, 2020 starting at 10:00 a.m., Olympic Region Office, Forks, WA

COUNTY: Clallam

SALE LOCATION: Sale located approximately 13 miles west of Port Angeles

PRODUCTS SOLD AND SALE AREA:

All timber except trees marked with a ring of blue paint or bounded out by Leave Tree Area tags; bounded by Timber Sale Boundary tags and red painted "take" trees in Unit 1; Timber Sale Boundary tags, the PA-J-1200 Road and the PA-J-1310 Road in Unit 2; Timber Sale Boundary tags, the PA-J-1310 Road, and the PA-J-1300 Road in Unit 3; Timber Sale Boundary tags and the PA-J-1000 road in Units 4 and 8; Timber Sale Boundary tags and a distinct timber type change in Units 5 and 6.

All timber bounded by Right Of Way tags.

Located on part(s) of Sections 5, 9, 16, 22 and 23 all in Township 30 North, Range 8 West, Sections 2 and 11 all in Township 30 North, Range 9 West, Sections 32 all in Township 31 North, Range 8 West, W.M., containing 321 acres, more or less.

CERTIFICATION: This sale is certified under the Sustainable Forestry Initiative® program Standard (cert no: PwC-SFIFM-513)

ESTIMATED SALE VOLUMES AND QUALITY:

Table with columns: Species, Avg DBH, Ring Count, Total MBF, and MBF by Grade (1P, 2P, 3P, SM, 1S, 2S, 3S, 4S, UT). Rows include Douglas fir, Hemlock, Red cedar, Red alder, Maple, Grand fir, and Sale Total.

MINIMUM BID: \$2,132,000.00

BID METHOD: Sealed Bids

PERFORMANCE SECURITY: \$100,000.00

SALE TYPE: Lump Sum

EXPIRATION DATE: October 31, 2022

ALLOCATION: Export Restricted

BID DEPOSIT: \$213,200.00 or Bid Bond. Said deposit shall constitute an opening bid at the appraised price.

HARVEST METHOD: 20% Ground Based, 70% Uphill Cable, 10% Downhill Cable

Falling and Yarding will not be permitted from November 1 to April 30 unless authorized in writing by the Contract Administrator.



TIMBER NOTICE OF SALE

Falling and yarding will not be permitted between the hours of 8:00pm and 6:00am, and on weekends and State recognized holidays in all units unless authorized in writing by the Contract Administrator.

Timber felling, yarding, road work or operation of heavy equipment performed during the marbled murrelet nesting season (April 1 through September 23), is restricted to two hours after sunrise to two hours before sunset on the PA-J-1000 Road between stations 233+30 and 337+30. This does not apply to hauling timber, rock or equipment.

ROADS:

54.85 stations of required construction. 48.80 stations of required reconstruction. 27.80 stations of optional construction. 31.05 stations of optional reconstruction. 895.55 stations of required prehaul maintenance. 2.50 stations of optional prehaul maintenance.

Road construction, rock haul, and timber haul will not be permitted from November 1 to April 30 unless authorized in writing by the Contract Administrator.

ACREAGE DETERMINATION

CRUISE METHOD: 100% GPS'd. Sale units were cruised using a variable plot sample.

FEES: \$164,764.00 is due on day of sale. \$9.00 per MBF is due upon removal. These are in addition to the bid price.

SPECIAL REMARKS: Unit 7 has been removed from this proposal.

Approximately 33% of the Douglas fir is high quality. See cruise for details.

Three (3) weeks' notice must be given prior to any operations beginning in Unit 4.

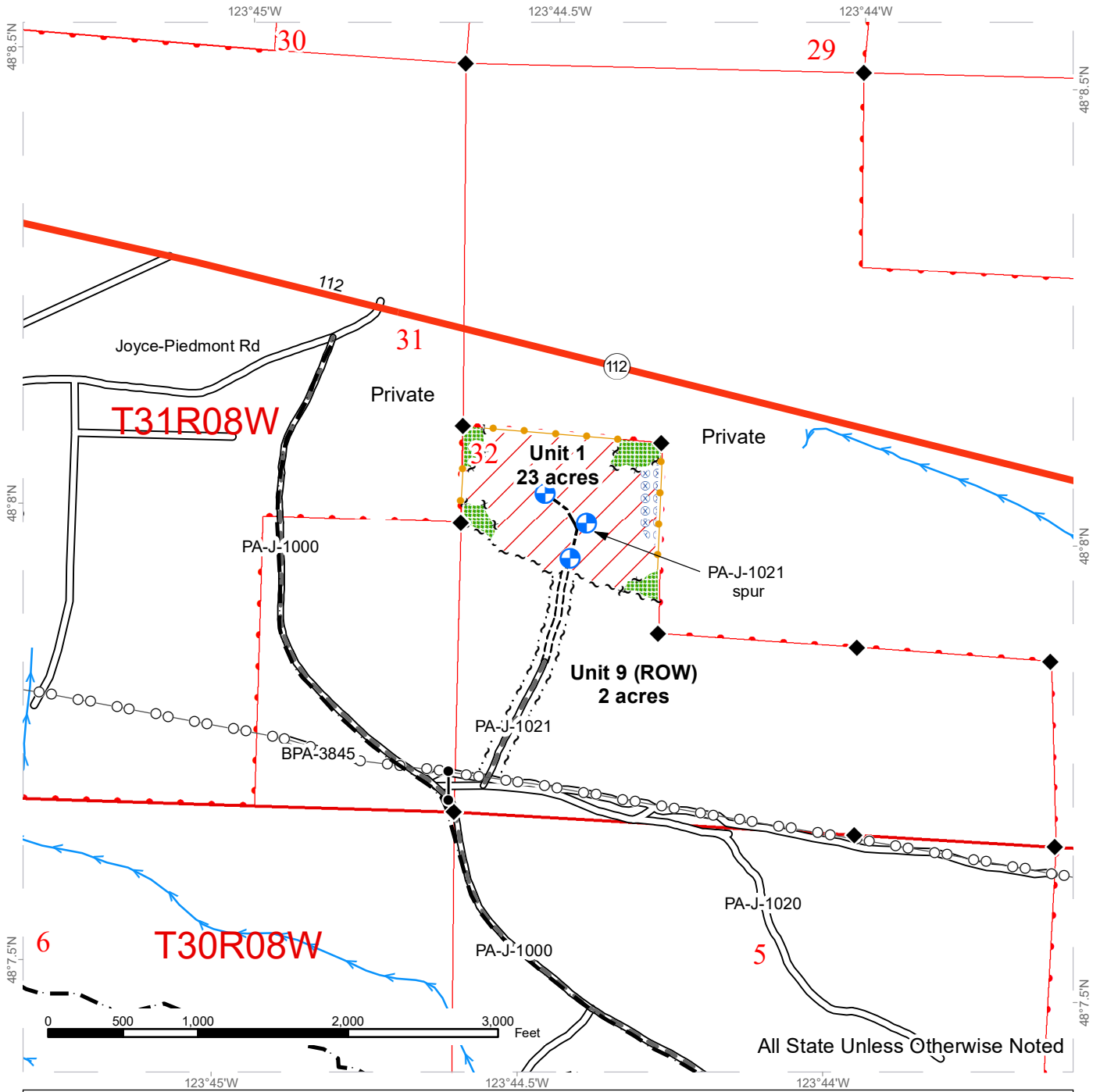
An Extreme Hazard Abatement plan is required for this sale.

There are locked gates on the PA-J-1020, PA-J-1200, PA-J-3000, and the PA-I-3000. Contact the Olympic Region Dispatch Center at 360-374-2800 to obtain an AA-1 key.

TIMBER SALE MAP

SALE NAME: WHISKEY CREEK LIMIT
AGREEMENT #: 30-099241
TOWNSHIP(S): T30R8W, T31R8W, T30R9W, T31R9W
TRUST(S): Capitol Grant (7), Common School and Indemnity (3), State Forest Transfer (1)

REGION: Olympic Region
COUNTY(S): Clallam
ELEVATION RGE: 680-2312



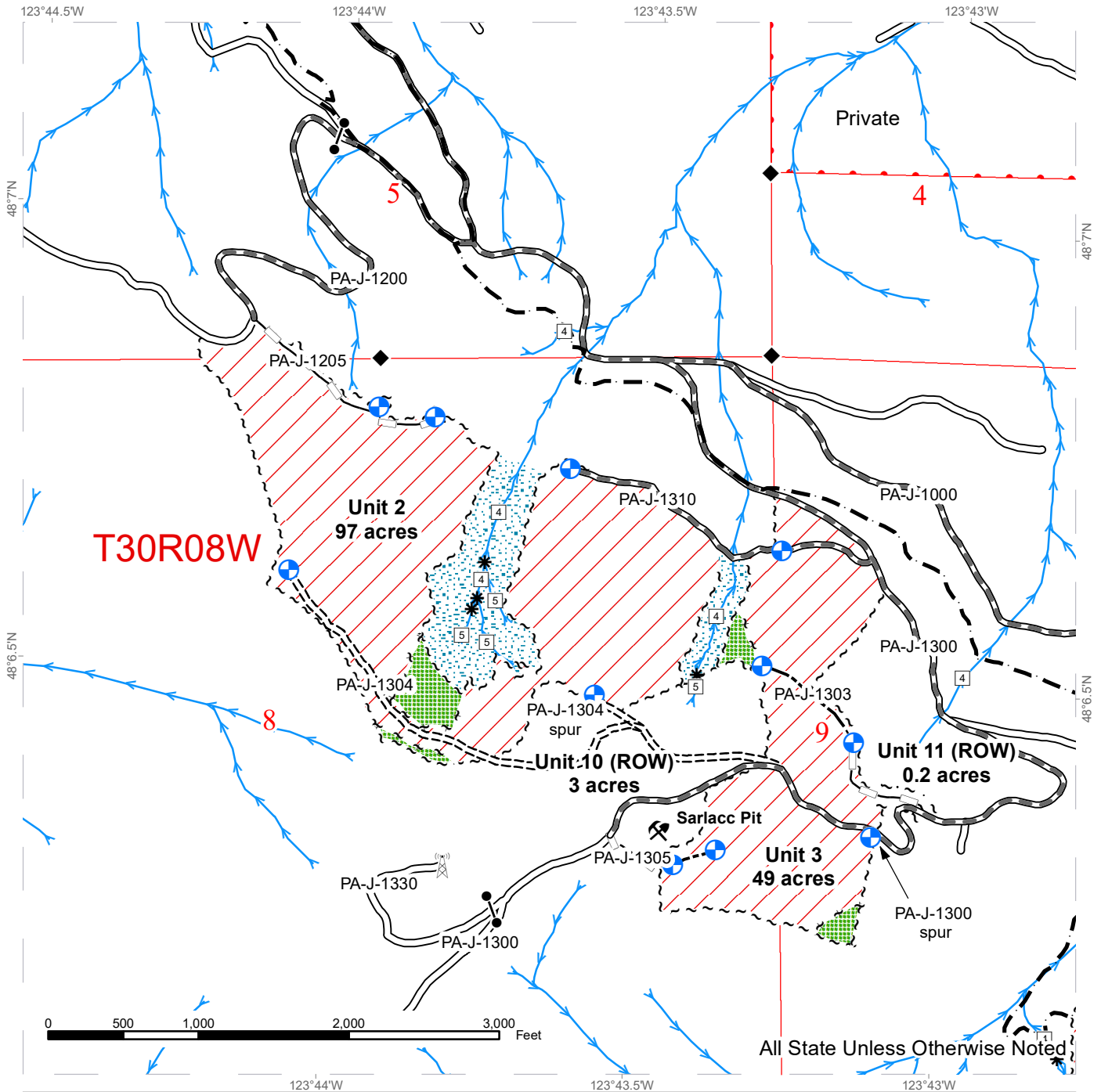
	Variable Retention Harvest		Sale Boundary Tags		Existing Roads		Survey Monument
	Timing Restriction		Leave Tree Tags		Required Pre-Haul Maintenance		Communication Tower
	Leave Tree Area		Right of Way Tags		Required Construction		Existing Rock Pit
	Riparian Mgt Zone		Take / Removal Trees		Required Reconstruction		Gate
	Hazard Abatement Area		Streams		Optional Pre-Haul Maintenance		Proposed Landing
	DNR Managed Lands		Stream Type		Optional Construction		Rock Pit
			Stream Type Break		Optional Reconstruction		
					Olympic Discovery Trail		
					Power Lines		



TIMBER SALE MAP

SALE NAME: WHISKEY CREEK LIMIT
AGREEMENT #: 30-099241
TOWNSHIP(S): T30R8W, T31R8W, T30R9W, T31R9W
TRUST(S): Capitol Grant (7), Common School and Indemnity (3), State Forest Transfer (1)

REGION: Olympic Region
COUNTY(S): Clallam
ELEVATION RGE: 680-2312



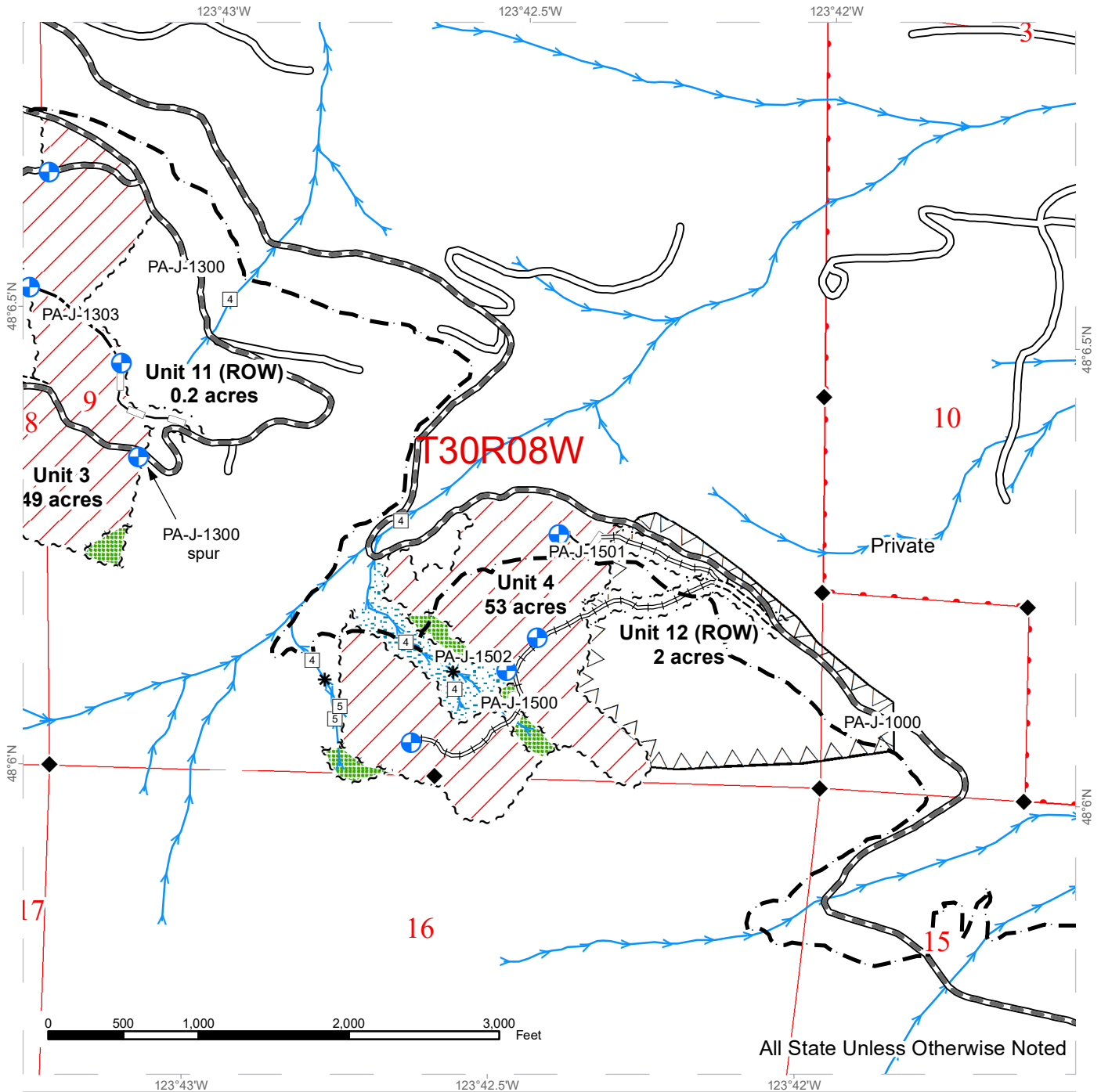
Variable Retention Harvest	Sale Boundary Tags	Existing Roads	Survey Monument
Timing Restriction	Leave Tree Tags	Required Pre-Haul Maintenance	Communication Tower
Leave Tree Area	Right of Way Tags	Required Construction	Existing Rock Pit
Riparian Mgt Zone	Streams	Required Reconstruction	Gate
Hazard Abatement Area	Stream Type	Optional Pre-Haul Maintenance	Proposed Landing
DNR Managed Lands	Stream Type Break	Optional Construction	Rock Pit
		Optional Reconstruction	
		Olympic Discovery Trail	



TIMBER SALE MAP

SALE NAME: WHISKEY CREEK LIMIT
AGREEMENT #: 30-099241
TOWNSHIP(S): T30R8W, T31R8W, T30R9W, T31R9W
TRUST(S): Capitol Grant (7), Common School and Indemnity (3), State Forest Transfer (1)

REGION: Olympic Region
COUNTY(S): Clallam
ELEVATION RGE: 680-2312



All State Unless Otherwise Noted

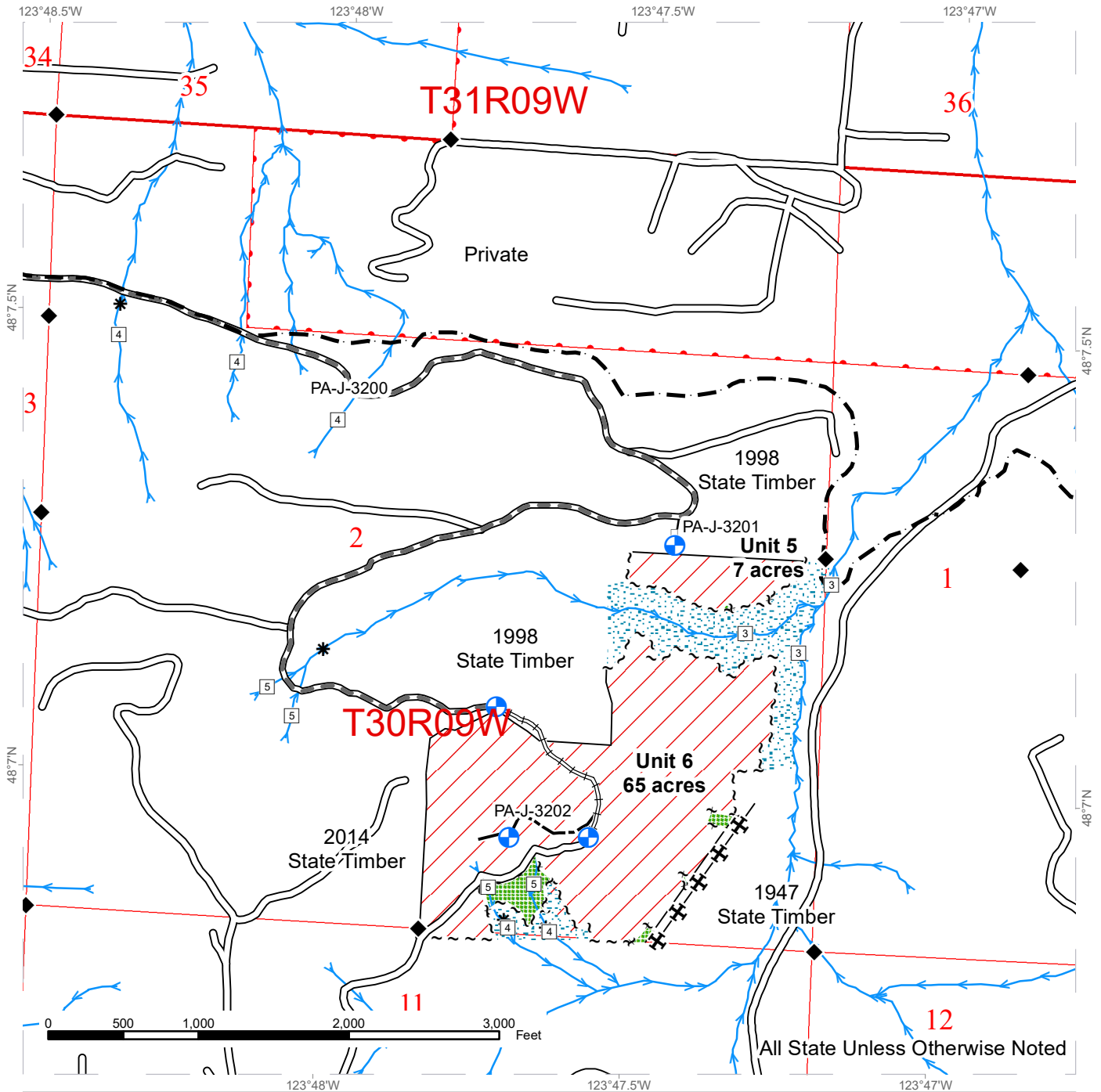
Variable Retention Harvest	Sale Boundary Tags	Existing Roads	Survey Monument
Timing Restriction	Leave Tree Tags	Required Pre-Haul Maintenance	Communication Tower
Leave Tree Area	Right of Way Tags	Required Construction	Existing Rock Pit
Riparian Mgt Zone	Streams	Required Reconstruction	Gate
Hazard Abatement Area	Stream Type	Optional Pre-Haul Maintenance	Proposed Landing
DNR Managed Lands	Stream Type Break	Optional Construction	Rock Pit
		Optional Reconstruction	
		Olympic Discovery Trail	



TIMBER SALE MAP

SALE NAME: WHISKEY CREEK LIMIT
AGREEMENT #: 30-099241
TOWNSHIP(S): T30R8W, T31R8W, T30R9W, T31R9W
TRUST(S): Capitol Grant (7), Common School and Indemnity (3), State Forest Transfer (1)

REGION: Olympic Region
COUNTY(S): Clallam
ELEVATION RGE: 680-2312



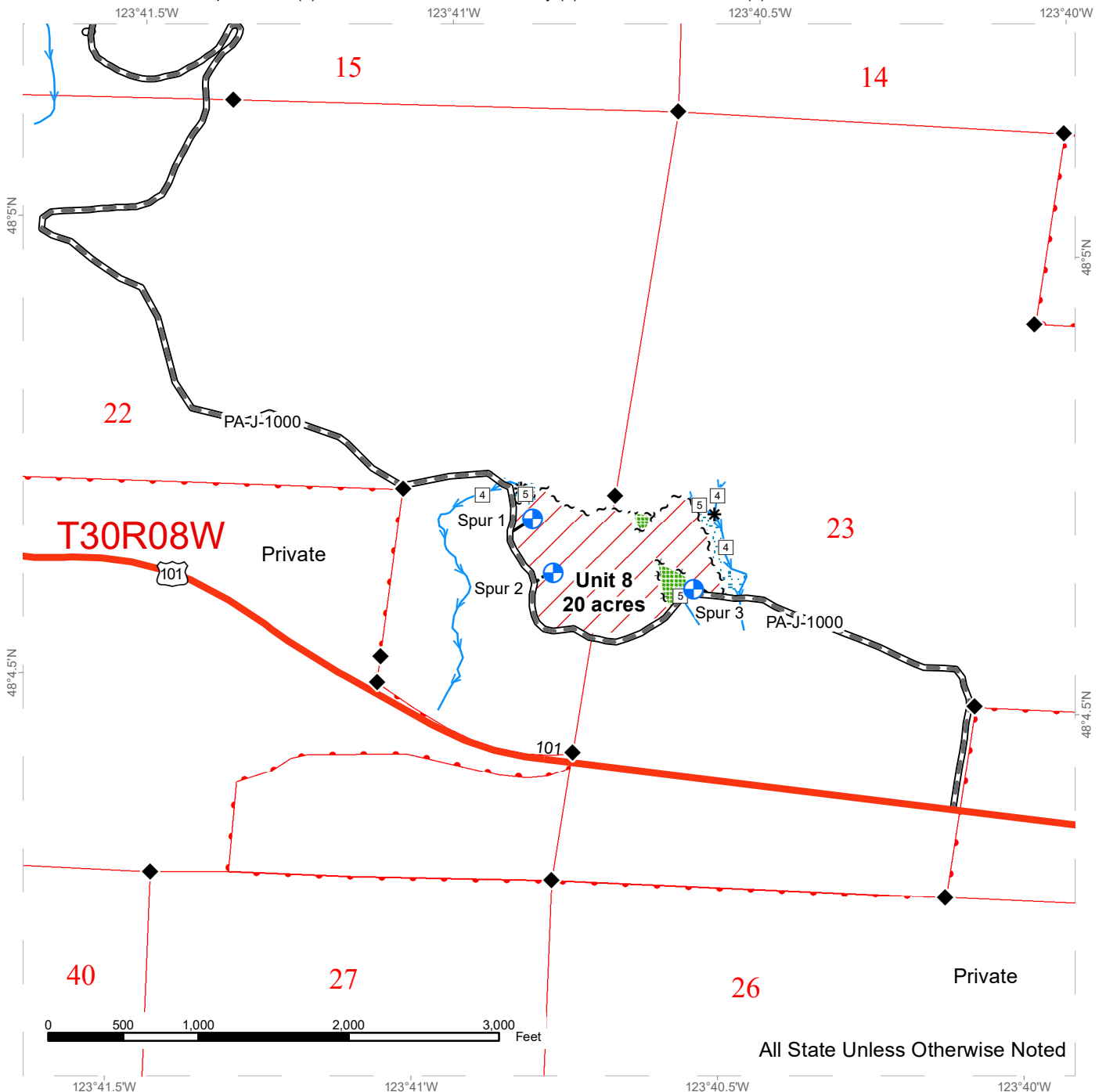
All State Unless Otherwise Noted

Variable Retention Harvest	Sale Boundary Tags	Existing Roads	Survey Monument
Timing Restriction	Leave Tree Tags	Required Pre-Haul Maintenance	Communication Tower
Leave Tree Area	Timber Type Change	Required Construction	Existing Rock Pit
Riparian Mgt Zone	Streams	Required Reconstruction	Gate
Hazard Abatement Area	Stream Type	Optional Pre-Haul Maintenance	Proposed Landing
DNR Managed Lands	Stream Type Break	Optional Construction	Rock Pit
		Optional Reconstruction	
		Olympic Discovery Trail	
		Abandoned ROW	

TIMBER SALE MAP

SALE NAME: WHISKEY CREEK LIMIT
AGREEMENT #: 30-099241
TOWNSHIP(S): T30R8W, T31R8W, T30R9W, T31R9W
TRUST(S): Capitol Grant (7), Common School and Indemnity (3), State Forest Transfer (1)

REGION: Olympic Region
COUNTY(S): Clallam
ELEVATION RGE: 680-2312



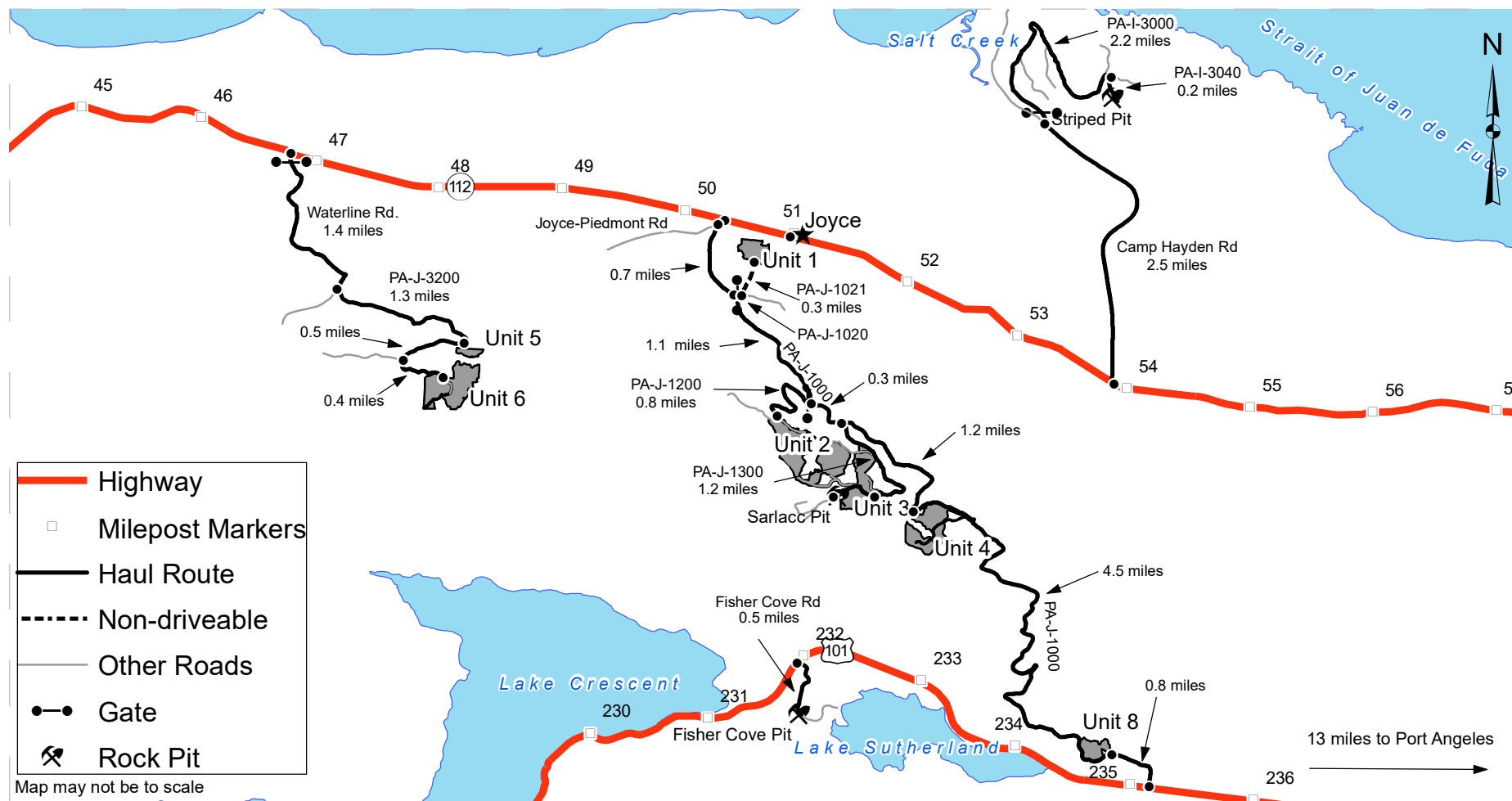
All State Unless Otherwise Noted



DRIVING MAP

SALE NAME: WHISKEY CREEK LIMIT
AGREEMENT#: 30-099241
TOWNSHIP(S): T30R8W, T30R9W, T31R8W, T31R9W
TRUST(S): Capitol Grant (7), Common School and Indemnity (3), State Forest Transfer (1)

REGION: Olympic Region
COUNTY(S): Clallam
ELEVATION RGE: 680-2312



DRIVING DIRECTIONS:

Units 1-4: From Joyce, head west for 0.6 miles. Turn left on Joyce-Piedmont Rd and continue for 450 ft. Turn left onto Joyce Access Rd (PA-J-1000).
 Unit 1: Continue on Joyce Access Rd, for 0.7 miles. Turn left onto PA-J-1020 and proceed through locked gate (AA-1 key). Continue 300 ft to reach the PA-J-1021. Continue north on foot for 0.3 miles and arrive at Unit 1.
 Unit 2: From Joyce Piedmont, continue on Joyce Access road for 1.8 miles. Take a sharp right onto PA-J-1200 and proceed through the locked gate (AA-1 key). After 0.8 miles arrive at Unit 2.
 Unit 3: From Joyce Piedmont, continue on Joyce Access road for 2.1 miles and turn right onto PA-J-1300. Continue for 1.2 miles and you will have arrived in Unit 3.
 Unit 4: From Joyce Piedmont, continue on Joyce Access road for 3.3 miles and Unit 4 will be on your right.
 Units 5-6: From Joyce, head west for 4.1 miles. Turn left on Waterline Rd (PA-J-3000) and proceed through locked gate (AA-1 key). Continue for 1.4 miles and turn left onto Waterline Rd.
 Unit 5: From Waterline Rd, continue on PA-J-3200 for 1.3 miles before arriving at unit 5.
 Unit 6: From Waterline Rd, continue on PA-J-3200 for 2.2 miles before arriving at units 6.
 Unit 8: From Port Angeles, take US-101 west for 13 miles. Turn right on Joyce Access road (PA-J-1000). Continue for 0.8 miles and unit 8 will be on your right.
 Sarlacc Pit: From Unit 3, continue uphill on the PA-J-1300 for 0.4 miles before arriving at Sarlacc Pit
 Striped Pit: From Joyce, go east on Hwy 112 for 2.9 miles. Turn left on Camp Hayden Rd. Continue for 2.5 miles before turning right on PA-I-3000. Proceed 2.0 miles and then turn right on PA-I-3040 and continue for 0.2 miles before arriving at Striped Pit
 Fisher Cove Pit: From Port Angeles, go west on US-101 for 16.3 miles. Turn left on Fisher Cove Rd and continue for 0.5 miles before arriving at Fisher Cove Pit



TIMBER NOTICE OF SALE

SALE NAME: CITY SKIDDER

AGREEMENT NO: 30-99253

AUCTION: May 27, 2020 starting at 10:00 a.m., Olympic Region Office, Forks, WA

COUNTY: Jefferson

SALE LOCATION: Sale located approximately 18 miles Northeast of Quilcene, WA

PRODUCTS SOLD AND SALE AREA:

All timber, except trees banded with blue paint or bounded out by yellow leave tree area tags, and all downed red cedar, or any timber that has been on the ground for 5 years or more (five years is defined by more than 1.5 inches of sap rot) bounded by timber sale boundary tags and special management tags in Units 1 and 2; timber sale boundary tags, special management unit boundary tags, and timber type change in Unit 3; timber sale boundary tags, timber type change PT-S-5000 and the PT-S-5100.1 roads in Unit 4; timber sale boundary tags, timber type change, PT-S-5120 and the PT-S-5125 in Unit 5; timber sale boundary tags, timber type change, PT-S-5700, PT-S-5100, PT-S-5120 roads, in Unit 6, all timber marked with orange paint and bounded by timber sale boundary tags and special management unit boundary tags in Unit 7 and timber sale boundary tags, special management unit boundary tags and timber type change in Unit 8; on part(s) of Sections 2, 3, 4, 9 and 10 all in Township 28 North, Range 2 West, W.M., containing 177 acres, more or less.

CERTIFICATION: This sale is certified under the Sustainable Forestry Initiative® program Standard (cert no: PwC-SFIFM-513)

ESTIMATED SALE VOLUMES AND QUALITY:

Table with columns: Species, Avg DBH, Ring Count, Total MBF, and MBF by Grade (1P, 2P, 3P, SM, 1S, 2S, 3S, 4S, UT). Rows include Douglas fir, Hemlock, Red cedar, Red alder, Maple, and Sale Total.

MINIMUM BID: \$1,751,000.00 BID METHOD: Sealed Bids

PERFORMANCE SECURITY: \$100,000.00 SALE TYPE: Lump Sum

EXPIRATION DATE: October 31, 2022 ALLOCATION: Export Restricted

BID DEPOSIT: \$175,100.00 or Bid Bond. Said deposit shall constitute an opening bid at the appraised price.

HARVEST METHOD: 52% Cable 38% Ground Based, 10% Cable or Seasonal Shovel

The use of tracked or rubber tired skidders are restricted from November 1st to April 30th.



TIMBER NOTICE OF SALE

Use of shovels and feller-bunchers are restricted from November 1st to April 30th in the cable or seasonal shovel area of Unit 6 shown on the Logging Plan Maps and only cable with hand falling methods are allowed in this area during that time.

For more information see Logging Plan Maps and Clauses H-010 and H-120.

ROADS: 25.25 stations of required construction. 24.90 stations of optional construction. 518.60 stations of required prehaul maintenance. 36.70 stations of optional prehaul maintenance. All Road activity, including timber haul is restricted from November 1 to April 30, on weekends and State recognized holidays in all units unless authorized in writing by the Contract Administrator.

ACREAGE DETERMINATION

CRUISE METHOD: Timber sale acreage was 100% GPS'd. Sale units were cruised using a variable plot sample.

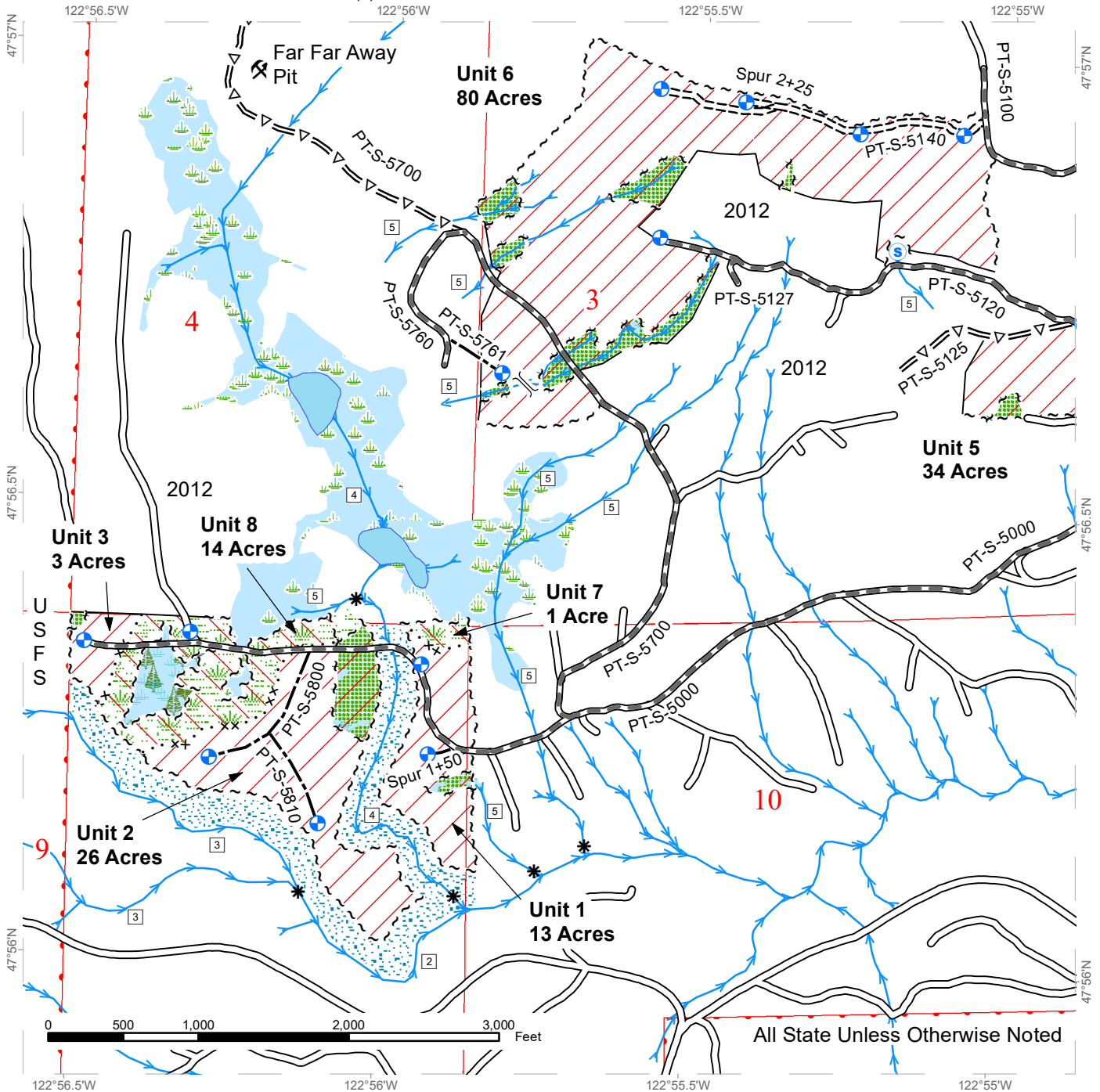
FEES: \$117,725.00 is due on day of sale. \$9.00 per MBF is due upon removal. These are in addition to the bid price.

SPECIAL REMARKS: There are locked gates on the PT-S-5000 road system-contact the Olympic Region Dispatch Center at 360-374-2811 to obtain a AA-1 key.

TIMBER SALE MAP

SALE NAME: CITY SKIDDER
AGREEMENT #: 30-099253
TOWNSHIP(S): T28R2W
TRUST(S): State Forest Transfer (1)

REGION: Olympic Region
COUNTY(S): Jefferson
ELEVATION RGE: 880-1920



All State Unless Otherwise Noted

Legend

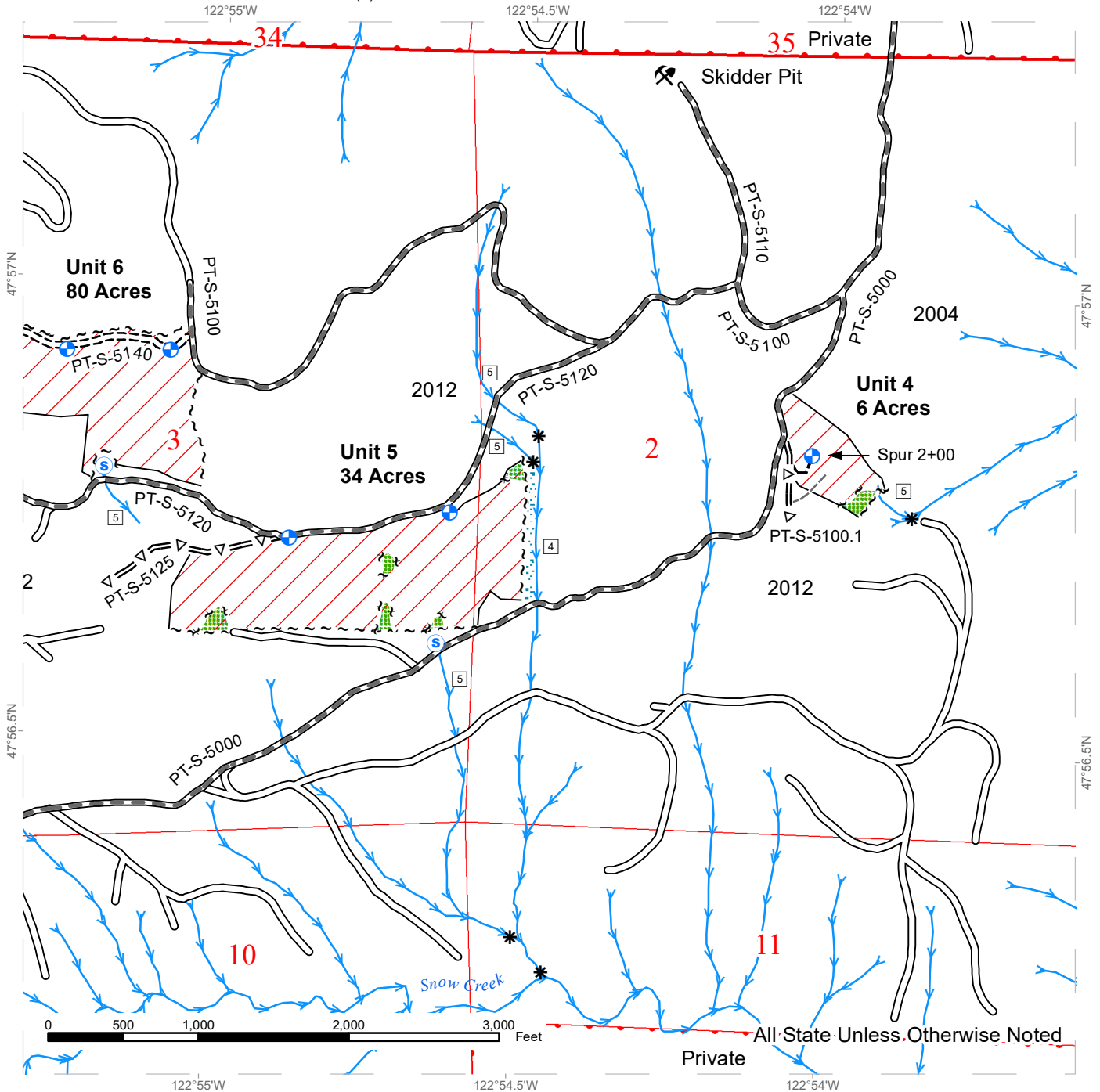
Variable Retention Harvest	Open Water	Existing Roads	Streams
WMZ Thinning	Sale Boundary Tags	Required Pre-Haul Maintenance	Stream Type
Leave Tree Area	Special Mgmt Area	Required Construction	Stream Type Break
Riparian Mgt Zone	Leave Tree Tags	Optional Pre-Haul Maintenance	Designated Crossing
Wetland Mgt Zone	Timber Type Change	Optional Construction	Rock Pit
Wetlands - Non-forested	Property Line	Optional Yarder Trail	Seep
Forested Wetland	Proposed Landing		



TIMBER SALE MAP

SALE NAME: CITY SKIDDER
AGREEMENT #: 30-099253
TOWNSHIP(S): T28R2W
TRUST(S): State Forest Transfer (1)

REGION: Olympic Region
COUNTY(S): Jefferson
ELEVATION RGE: 880-1920



Legend

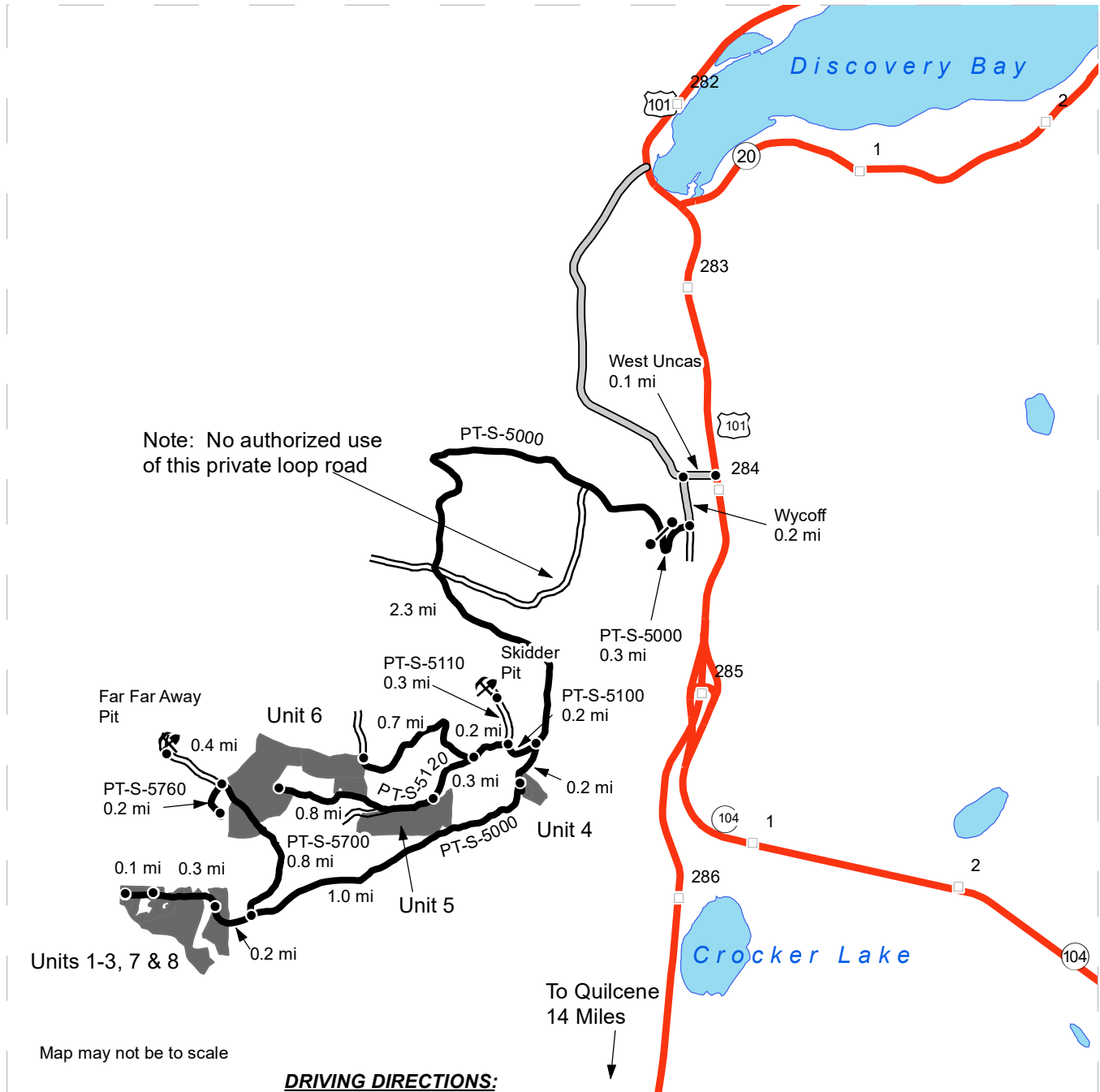
- | | | | |
|----------------------------|--------------------|-------------------------------|---------------------|
| Variable Retention Harvest | Open Water | Existing Roads | Streams |
| WMZ Thinning | Sale Boundary Tags | Required Pre-Haul Maintenance | Stream Type |
| Leave Tree Area | Special Mgmt Area | Required Construction | Stream Type Break |
| Riparian Mgt Zone | Leave Tree Tags | Optional Pre-Haul Maintenance | Designated Crossing |
| Wetland Mgt Zone | Timber Type Change | Optional Construction | Rock Pit |
| Wetlands - Non-forested | Property Line | Optional Yarder Trail | Seep |
| Forested Wetland | Proposed Landing | | |



DRIVING MAP

SALE NAME: CITY SKIDDER
AGREEMENT#: 30-099253
TOWNSHIP(S): T28R2W
TRUST(S): State Forest Transfer (1)

REGION: Olympic Region
COUNTY(S): Jefferson
ELEVATION RGE: 880-1920



Map may not be to scale

DRIVING DIRECTIONS:

From Highway 101 just north of mile post 284 turn west onto West Uncas road. Travel 0.1 mile and turn south onto Wycoff. Go 0.2 mile and turn west onto the PT-S-5000 mainline. In 0.3 mile go through the gate and continue 2.3 miles further up the hill to the PT-S-5100 junction. Take a right and go 0.2 mile to the PT-S-5110. Follow this road north 0.3 mile to the Skidder Pit. Staying on the S-5100 for another 0.2 mile leads to the PT-S-5120 junction. Turn left on the S-5120 and go 0.3 mile to Unit 5, or continue 0.8 mile further to the mid slope landing on Unit 6. Staying right on the S-5100 for an additional 0.7 mile leads to the east end of Unit 6. Back at the S-5100 junction, staying left (south) on the S-5000 you will reach Unit 4 in 0.2 mile. Continue 1.0 mile further to the PT-S-5700 junction. Turn north onto this road and travel 0.8 mile to the PT-S-5760 junction. Taking this spur to the left for 0.2 leads to the bottom of Unit 6. Stay straight on the S-5700 for another 0.4 mile to reach the Far Far Away Pit. Back at the S-5700 junction stay straight on the S-5000 heading west for 0.2 mile to Units 1,2, and 7. Drive 0.3 mile further to the Unit 8 landing or 0.4 mile to the end of the road in Unit 3.

Legend

- Timber Sale Unit
- Highway
- Milepost Markers
- County Road
- Existing Roads
- Haul Route
- Distance Indicator
- Gate (AA-1)
- Rock Pit





TIMBER NOTICE OF SALE

SALE NAME: ICONIC SORTS

AGREEMENT NO: 30-99923 - 30-99933

AUCTION: May 28, 2020 starting at 10:00 a.m.
Pacific Cascade Region Office, Castle Rock, WA

COUNTY: Lewis, Pacific

SALE LOCATION: Sale located approximately 2 miles west Pe Ell

**PRODUCTS SOLD
AND SALE AREA:**

All delivered logs, except leave trees marked with blue paint and all down timber existing 5 years prior to the day of sale, bounded by the following; Unit 1, white "Timber Sale Boundary" tags with pink flagging, except for several small sections of reprod and N-1200, N-1230 and N-1235 roads. Unit 2 is bounded by white "Timber Sale Boundary" tags with pink flagging except for several small sections of reprod and N-1225 road, meeting the specifications described below; on parts of Section 30 in Township 13 North, Range 5 West, Section 25 in Township 13 North, Range 6 West W.M., containing 71 acres, more or less.

MINIMUM BID AND ESTIMATED LOG VOLUMES:

Agreement #	Sort #	Species and Sort Specifications	Average Log Length	Estimated Volume		Tons Per MBF	Minimum Bid Delivered Prices		Total Appraised Value	Bid Deposit
				Mbf	Tons		\$/mbf	\$/Ton		
99923	1	DF 5" - 11"	28'	370	2664	7.2	\$510.00		\$188,700.00	\$18,870.00
99924	2	DF 12" - 19"	28'	649	3375	5.2	\$580.00		\$376,420.00	\$37,642.00
99925	3	DF 20"+	28'	712	3489	4.9	\$500.00		\$356,000.00	\$35,600.00
99926	4	DF HQ 12" - 19"	28'	630	3024	4.8	\$580.00		\$365,400.00	\$36,540.00
99927	5	DF HQ 20"+	28'	736	3018	4.1	\$580.00		\$426,880.00	\$42,688.00
99928	6	WW 5"+	28'	137	836	6.1	\$440.00		\$60,280.00	\$6,028.00
99929	7A	RA 8" - 11"	26	341	2489	7.3	\$425.00		144,925.00	14,492.50
	7B	MA 8"+	26	29	209	7.2	\$250.00		\$7,250.00	\$725.00
							FIXED			
99930	8	RA 12"+	26	155	930	6	\$540.00		\$83,700.00	\$8,370.00
99931	9	DF PULP 2"+	N/A	41	533	13		\$28.00	\$14,924.00	\$1,492.40
99932	10	WW Pulp 2"+	N/A	9	117	13		\$28.00	\$3,276.00	\$327.60
99933	11	HDWD PULP 2"+	N/A	52	676	13		\$20.00	\$13,520.00	\$1,352.00

Totals: **3861 21360** **\$2,041,275.00**

CERTIFICATION: This sale is certified under the Sustainable Forestry Initiative® program Standard (cert no: PwC-SFIFM-513)

BID METHOD: Sealed Bids **UNIT OF MEASURE:** MBF Scale/Tonnage Scale

EXPIRATION DATE: November 30, 2020 **ALLOCATION:** Export Restricted

PAYMENT SECURITY: To be determined by the State as described in Clause P-045.2 of the Purchaser's Contract.



TIMBER NOTICE OF SALE

BIDDING

PROCEDURES:

A separate sealed bid and envelope must be submitted for each log sort. Prospective Purchasers may bid on any or all log sorts. On the day of sale the Purchaser must bring their bid deposit up to 10% of their total bid price. Complete bidding procedures and auction information may be obtained from the Pacific Cascade Region Office in Castle Rock WA. Phone number (360)577-2025.

TIMBER EXCISE

TAX:

Purchaser must pay the forest excise taxes associated with the log sorts delivered to them. The tax rate for this sale is 4.2 %. Taxable Stumpage = Total Delivered Value – (Harvest Cost + Estimated Haul Cost + ARRF). For more information contact the Department of Revenue, Forest Tax Section at 1-800-548-8829.

Use the following rates for estimating taxable stumpage:

Harvest Cost = \$0.00 per MBF for sorts 1, 2, 3, 4, 5, 6, 7 and 8 and \$12.00 per Ton for sorts 9, 10 and 11.

Hauling Services Payment Rate per Ton
= (Base Rate + Mileage Rate) x (Contractor's hauling bid factor)

Base Rate = \$2.35 per ton

Mileage Rate = ((\$0.16 x C miles) + (\$0.11 x A miles)) x Fuel Index Factor

ARRF = \$0.00 per MBF for sorts 9, 10 and 11 and \$26.00 per MBF for sorts 1, 2, 3, 4, 5, 6, 7 and 8.

Note: To calculate ARRF rates per ton use the tons\mbf conversion factor in the table above.

CONFIRMATION:

Each sort is subject to confirmation following auction. Sorts will not be confirmed until at least 10 days after auction. Final contract award is contingent upon the State's haul cost analysis. Actual haul route may vary and is subject to change at the State's discretion.

SPECIAL REMARKS:

The successful Purchaser(s) will be required to purchase logs from the sale area upon delivery to their location specified in the bid submitted. Logs will be delivered to the Purchaser's delivery location by the State's contract harvester. Purchaser is responsible for weighing and scaling costs. All tonnage loads will be weighed and all mbf loads will be scaled at State approved locations. The State reserves the right to determine where logs are authorized to be scaled and weighed.

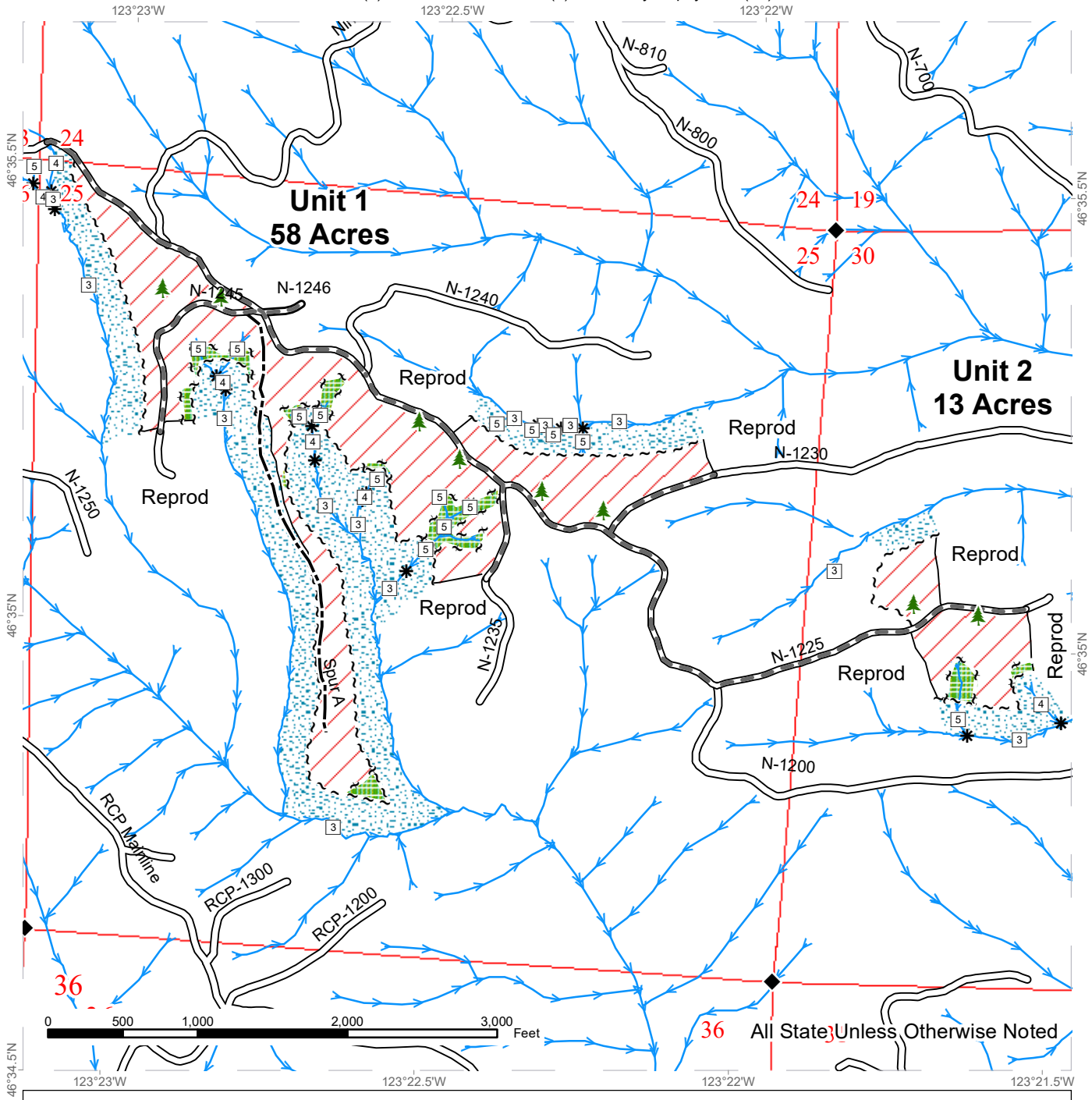
Anticipated log delivery date of June 15, 2020 to November 30, 2020.

For more information regarding this log sort sale visit our web site:
<http://www.dnr.wa.gov/programs-and-services/product-sales-and-leasing/timber-sales/timber-auction-packets>. If you have questions call Josh Watten at the Pacific Cascade Region Office at (360)577-2025 or Steve Tietzel at the Product Sales and Leasing Division Office in Olympia at (360)902-1774.

TIMBER SALE MAP

SALE NAME: ICONIC SORTS
AGREEMENT #: None
TOWNSHIP(S): T13R5W, T13R6W
TRUST(S): State Forest Purchase (2), State Forest Transfer (1), University Repayment (41)

REGION: Pacific Cascade Region
COUNTY(S): Lewis, Pacific
ELEVATION RGE: 840-1440

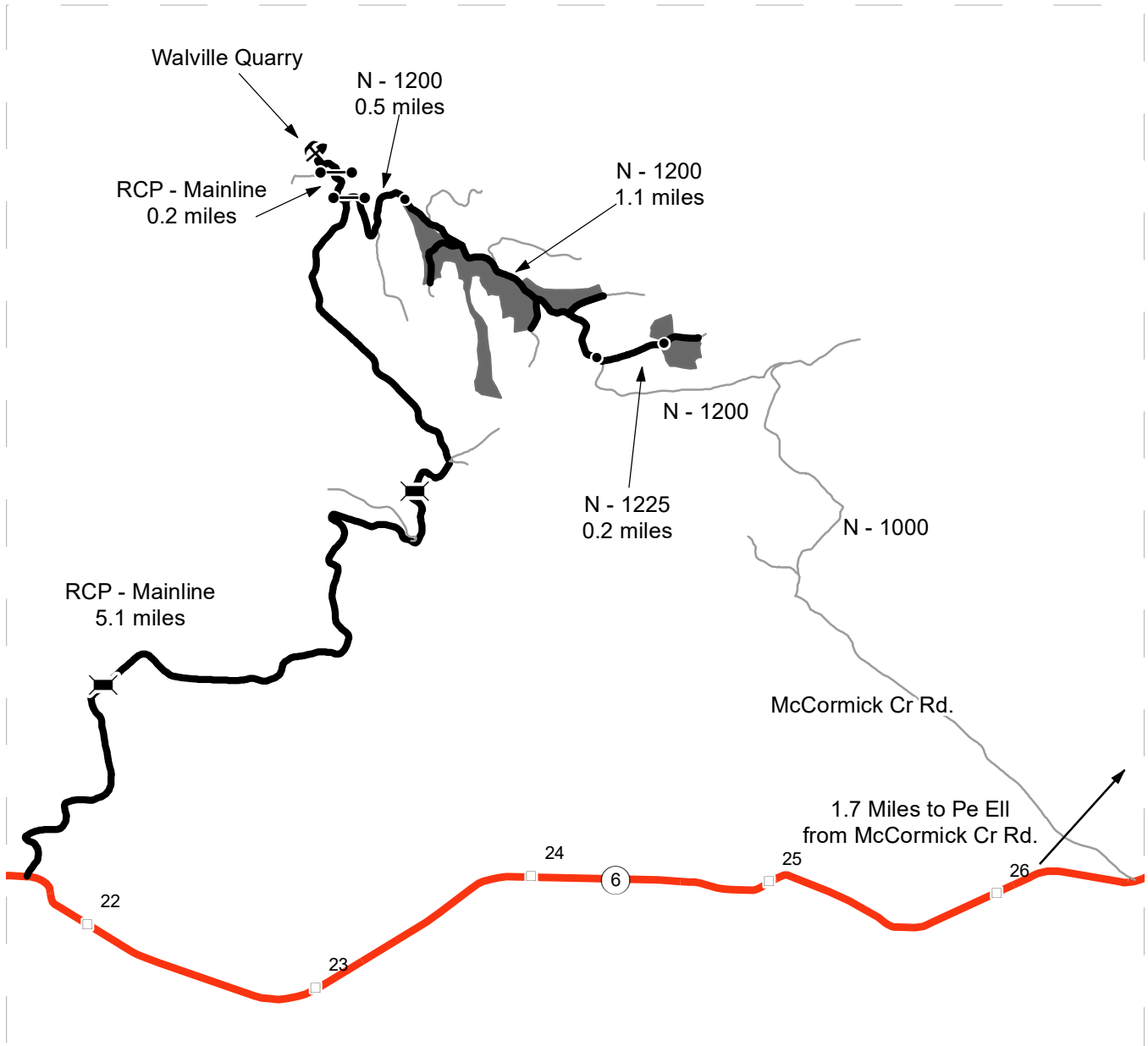


Variable Retention Harvest	Existing Roads	Streams
Leave Tree Area	Required Pre-Haul Maintenance	Stream Type
Riparian Mgt Zone	Optional Construction	Stream Type Break
Sale Boundary Tags	Leave Tree Tags	Survey Monument
Timber Type Change		Leave Tree Area <1/4-acre



DRIVING MAP

SALE NAME: ICONIC SORTS
AGREEMENT#: None
TOWNSHIP(S): T13R5W, T13R6W
TRUST(S): State Forest Purchase (2), State Forest Transfer (1), University Repayment (41)

REGION: Pacific Cascade Region
COUNTY(S): Lewis, Pacific
ELEVATION RGE: 840-1440



Map may not be to scale

	Timber Sale Unit
	Haul Route
	Other Road
	Milepost Markers

DRIVING DIRECTIONS:

From SR 6 (west of milepost 22) turn north onto the RCP mainline and follow for 5.1 miles to the first gate. Continue straight for an additional 0.2 miles to the Walville Quarry; or turn right onto the N - 1200 and continue 0.5 miles to Unit 1, Continue another 1.1 miles past Unit 1 and turn left onto the N -1225 for 0.2 miles to Unit 2.





TIMBER NOTICE OF SALE

SALE NAME: Q OLD SPRINGDALE

AGREEMENT NO: 30-99712

AUCTION: May 26, 2020 starting at 10:00 a.m.,
Northeast Region Office, Colville, WA

COUNTY: Stevens

SALE LOCATION: Sale located approximately 2 miles east of Springdale, WA

**PRODUCTS SOLD
AND SALE AREA:**

All green conifer species (excluding ponderosa pine) 7 inches and greater in diameter at breast height and all green ponderosa pine 8 inches and greater in diameter at breast height, not banded with blue paint in Units 1, 2, 3, 4, 5 and 6 bounded by white timber sale boundary tags; all green conifer species (excluding ponderosa pine) 7 inches and greater in diameter at breast height and all green ponderosa pine 8 inches and greater in diameter at breast height, not banded with purple paint or bounded by yellow leave tree area tags in Unit 7 bounded by white timber sale boundary tags; and all right of way timber banded with orange paint on part(s) of Sections 12 all in Township 29 North, Range 39 East, Sections 35 and 36 all in Township 30 North, Range 40 East, W.M., containing 435 acres, more or less.

CERTIFICATION: This sale is certified under the Sustainable Forestry Initiative® program Standard (cert no: PwC-SFIFM-513)

ESTIMATED SALE VOLUMES AND QUALITY:

Species	Avg DBH	Ring Count	Total MBF	MBF by Grade								
				P	SM	1S	2S	3S	4S	5S	6S	UT
Douglas fir	15.3		2,741			1,168	1,182	391				
Ponderosa pine	17		1,942						1,050	892		
Lodgepole	12.1		271			16	189	66				
Larch	11.1		209			43	113	53				
Grand fir	13.8		67			47	13	7				
Sale Total			5,230									

MINIMUM BID: \$684,000.00

BID METHOD: Sealed Bids

PERFORMANCE

SECURITY: \$100,000.00

SALE TYPE: Lump Sum

EXPIRATION DATE: November 15, 2022

ALLOCATION: Export Restricted

BID DEPOSIT: \$68,400.00 or Bid Bond. Said deposit shall constitute an opening bid at the appraised price.

HARVEST METHOD: Rubber tired skidder, Track skidder, Dozer, and Ground based equipment. Falling and Yarding will not be permitted from February 1 to July 1 unless authorized in writing by the Contract Administrator due to spring breakup and beetle timing restrictions.

ROADS: 62.42 stations of required construction. 185.50 stations of required prehaul maintenance. 57.20 stations of decommissioning. Road construction will not be permitted from November 15 to June 15 unless authorized in writing by the Contract Administrator due to frozen conditions and spring breakup. The hauling of forest products will not be



TIMBER NOTICE OF SALE

permitted from February 1 to June 15 unless authorized in writing by the Contract Administrator due to spring breakup.

ACREAGE DETERMINATION

CRUISE METHOD: Acreage determined using GPS methods. Acreage shown above is net harvest acres in harvest units. Ponderosa pine and western red cedar: 8.0 - 17.5 inches dbh has a minimum top of 5.6 inch dib. All other species: 7.0 - 17.5 inches dbh has minimum top of 4.6 inch dib. All species 17.6 inches and greater dbh have a minimum top dib of 40% of dob at 16 feet or a 6 inch top whichever is greater.

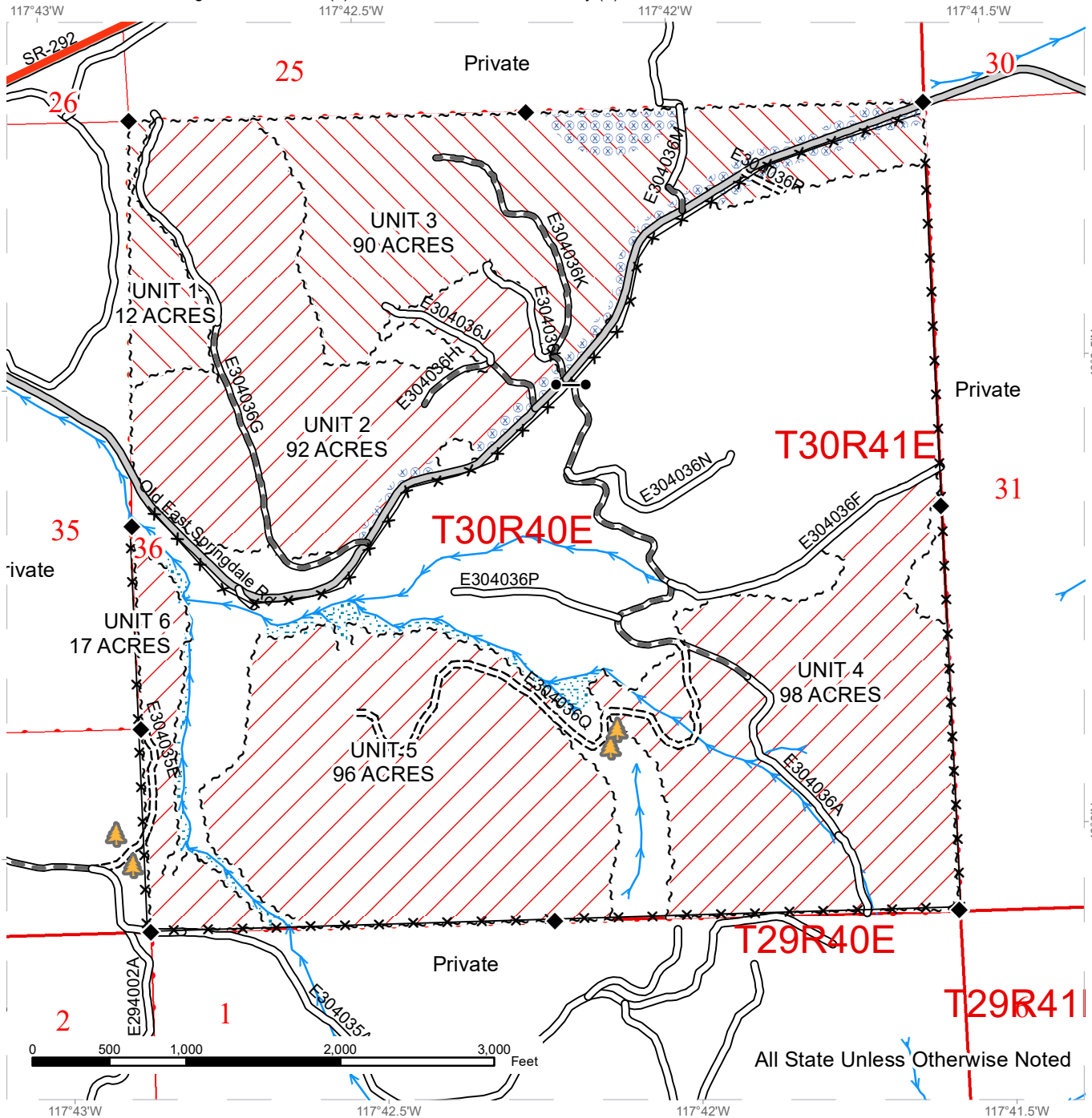
FEES: Within 10 days of day of sale, Purchaser shall provide payment in the amount of \$500.00 for a road use permit and payment for 3 mbf of right of way timber at the purchaser's bid price. Purchaser is require pay for a Stevens County road approach permit. \$88,910.00 is due on day of sale. \$9.00 per MBF is due upon removal. These are in addition to the bid price.

SPECIAL REMARKS: Locked gates restricts access. Contact Northeast Region Office at (509) 684-7474 for access.

TIMBER SALE MAP

SALE NAME: OLD SPRINGDALE
AGREEMENT #: 30-099712
TOWNSHIP(S): T29R39E, T30R40E
TRUST(S): Agricultural School (4), Common School and Indemnity (3)

REGION: Northeast Region
COUNTY(S): Stevens
ELEVATION RGE: 2280-2800



All State Unless Otherwise Noted

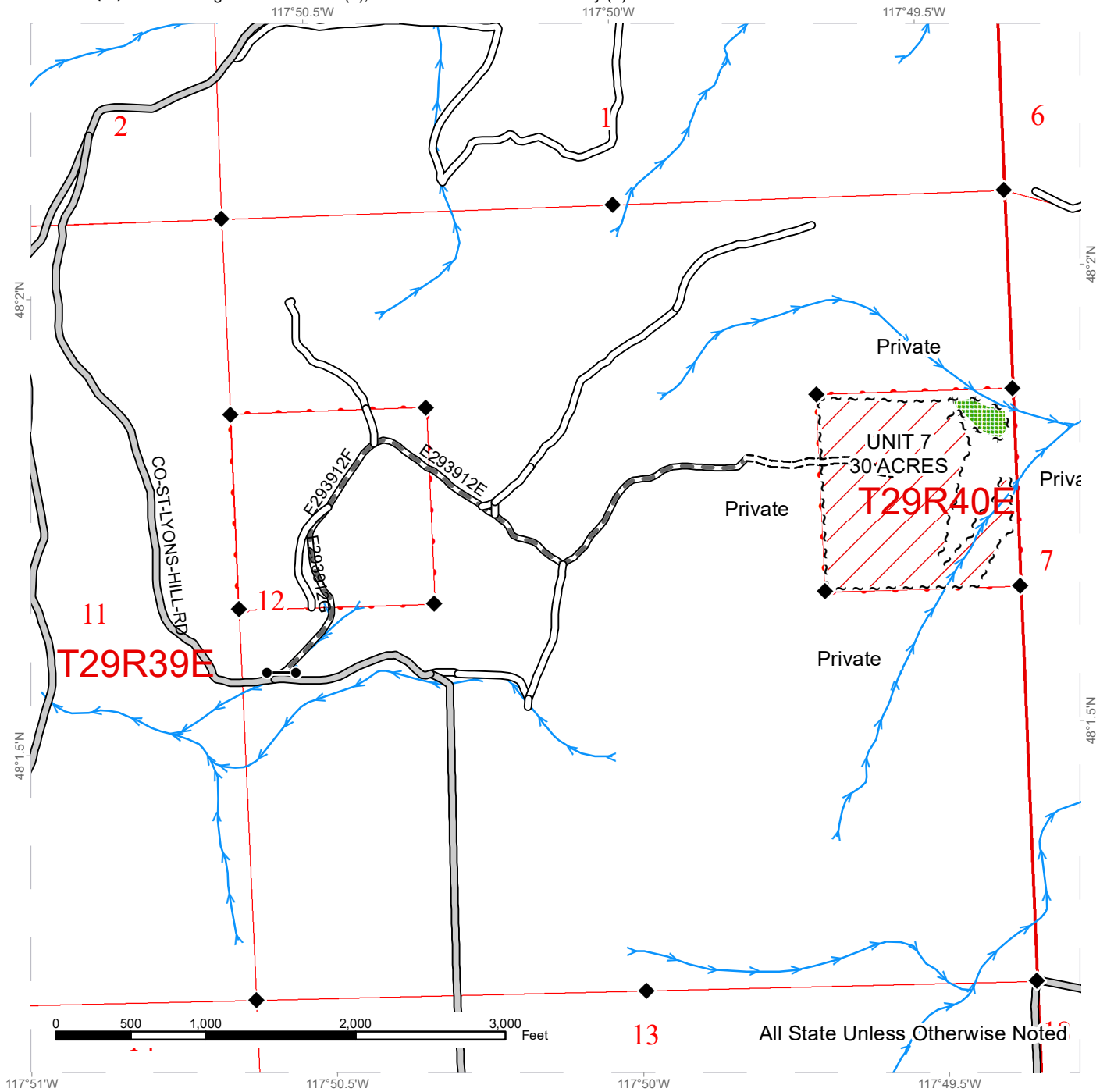
Public Land Survey Townships	County Road	Streams
Variable Retention Harvest	Existing Roads	Survey Monument
Unevenaged Management	Required Pre-Haul Maintenance	ROW trees (orange paint)
Sale Boundary Tags	Required Construction	Gates
Riparian Mgt Zone		Fence
Hazard Abatement Area		

Note: right of way trees banded with orange paint

TIMBER SALE MAP

SALE NAME: OLD SPRINGDALE
AGREEMENT #: 30-099712
TOWNSHIP(S): T29R39E, T30R40E
TRUST(S): Agricultural School (4), Common School and Indemnity (3)

REGION: Northeast Region
COUNTY(S): Stevens
ELEVATION RGE: 2280-2800



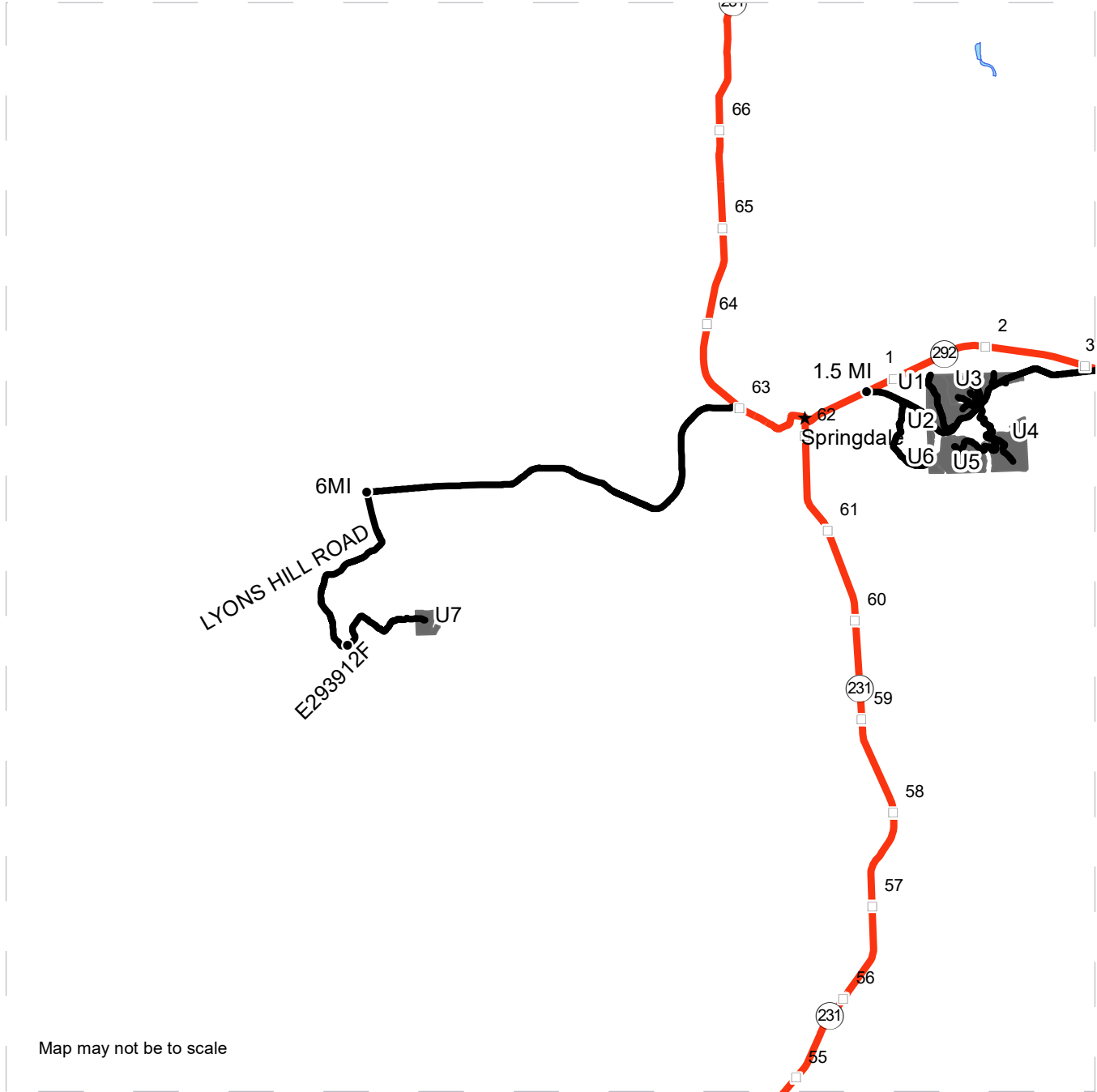
Public Land Survey Townships	County Road	Streams
Variable Retention Harvest	Existing Roads	Survey Monument
Sale Boundary Tags	Required Pre-Haul Maintenance	Gates
Leave Tree Tags	Required Construction	
Leave Tree Area		



DRIVING MAP

SALE NAME: OLD SPRINGDALE
AGREEMENT#: 30-099712
TOWNSHIP(S): T29R39E, T30R40E
TRUST(S): Agricultural School (4), Common School and Indemnity (3)

REGION: Northeast Region
COUNTY(S): Stevens
ELEVATION RGE: 2280-2800



Map may not be to scale

- Timber Sale Unit
- Haul Route
- Milepost Markers
- Distance Indicator

DRIVING DIRECTIONS:

Units 1-6 are located approximately 1.5 miles east of Springdale, WA. The route from Springdale is via Highway 292 to Old Springdale Highway.

Unit 7 is located approximately 6 miles west of Springdale, WA. The route from Springdale is via Highway 231, to Springdale Hunters Rd., to Lyons Hill Rd., to the E293912F road.





TIMBER NOTICE OF SALE

SALE NAME: Q COMSTOCK SORTS

AGREEMENT NO: 30-100081 - 30-100088

AUCTION: May 26, 2020 starting at 10:00 a.m.
Northeast Region Office, Colville, WA

COUNTY: Stevens

SALE LOCATION: Sale located approximately 15 miles north of Colville, WA

PRODUCTS SOLD

AND SALE AREA: All timber except for leave trees banded with blue paint and leave trees bounded by yellow leave tree area tags in Units 1, 2 and 3 bounded by white timber sale boundary tags; and all timber bounded by orange right of way boundary tags meeting the specifications described below; on parts of Sections 24, 25, and 36 all in Township 37 North, Range 39 East W.M., containing 252 acres, more or less.

MINIMUM BID AND ESTIMATED LOG VOLUMES:

Agreement #	Sort #	Species and Sort Specifications	Average Log Length	Estimated Volume		Tons Per MBF	Minimum Bid Delivered Prices		Total Appraised Value	Bid Deposit
				Mbf	Tons		\$/mbf	\$/Ton		
100081	01	DF/WL 7-10 dib	N/A	572	3432	6		\$67.00	\$229,944.00	\$22,994.40
100082	02	DF/WL 11"+ dib	N/A	354	1770	5		\$80.00	\$141,600.00	\$14,160.00
100083	03	GF/AF/LP/ES and non-chuckable DF/WL 7-10" dib	N/A	889	5511	6.2		\$58.00	\$319,638.00	\$31,963.80
100084	04	GF/AF/LP/ES and non-chuckable DF/WL 11"+ dib	N/A	915	4849	5.3		\$68.00	\$329,732.00	\$32,973.20
100085	05	WRC 5"+ dib	N/A	606	2666	4.4		\$165.00	\$439,890.00	\$43,989.00
100086	06	All species except PP & WRC 5-6" dib	N/A	1049	6712	6.4		\$50.00	\$335,600.00	\$33,560.00
100087	07	All species except WRC utility 2"+ dib	N/A	100	900	9		\$25.00	\$22,500.00	\$2,250.00
100088	08	Dead DF/WL utility 5"+ dib	N/A	286	858	3		\$115.00	\$98,670.00	\$9,867.00

Totals: **4771 26698** **\$1,917,574.00**

CERTIFICATION: This sale is certified under the Sustainable Forestry Initiative® program Standard (cert no: PwC-SFIFM-513)

BID METHOD: Sealed Bids **UNIT OF MEASURE:** Tonnage Scale

EXPIRATION DATE: January 31, 2021 **ALLOCATION:** Export Restricted



TIMBER NOTICE OF SALE

PAYMENT

SECURITY: To be determined by the State as described in Clause P-045.2 of the Purchaser's Contract.

BIDDING

PROCEDURES: A separate sealed bid and envelope must be submitted for each log sort. Prospective Purchasers may bid on any or all log sorts. On the day of sale the Purchaser must bring their bid deposit up to 10% of their total bid price. Complete bidding procedures and auction information may be obtained from the Northeast Region Office in Colville WA. Phone number (509)684-7474.

TIMBER EXCISE

TAX: Purchaser must pay the forest excise taxes associated with the log sorts delivered to them. The tax rate for this sale is 4.2 %. Taxable Stumpage = Total Delivered Value – (Harvest Cost + Estimated Haul Cost + ARRF). For more information contact the Department of Revenue, Forest Tax Section at 1-800-548-8829.

Use the following rates for estimating taxable stumpage:

Harvest Cost = \$32.00 per Ton for sorts 01, 02, 03, 04, 05, 06 and 08 and \$13.00 per Ton for sort 07.

Hauling Services Payment Rate per Ton
= (Base Rate + Mileage Rate) x (Contractor's hauling bid factor)

Base Rate = \$2.35 per ton

Mileage Rate = ((\$0.16 x C miles) + (\$0.11 x A miles)) x Fuel Index Factor

ARRF = \$0.00 per MBF for sort 07 and \$26.00 per MBF for sorts 01, 02, 03, 04, 05, 06 and 08.

Note: To calculate ARRF rates per ton use the tons\mbf conversion factor in the table above.

CONFIRMATION: Each sort is subject to confirmation following auction. Sorts will not be confirmed until at least 10 days after auction. Final contract award is contingent upon the State's haul cost analysis. Actual haul route may vary and is subject to change at the State's discretion.

SPECIAL REMARKS: The successful Purchaser(s) will be required to purchase logs from the sale area upon delivery to their location specified in the bid submitted. Logs will be delivered to the Purchaser's delivery location by the State's contract harvester. Purchaser is responsible for weighing and scaling costs. All tonnage loads will be weighed and all mbf loads will be scaled at State approved locations. The State reserves the right to determine where logs are authorized to be scaled and weighed.

Locked gate restricts access to the sale area. Contact the Northeast Region Office at (509) 684-7474 for access.



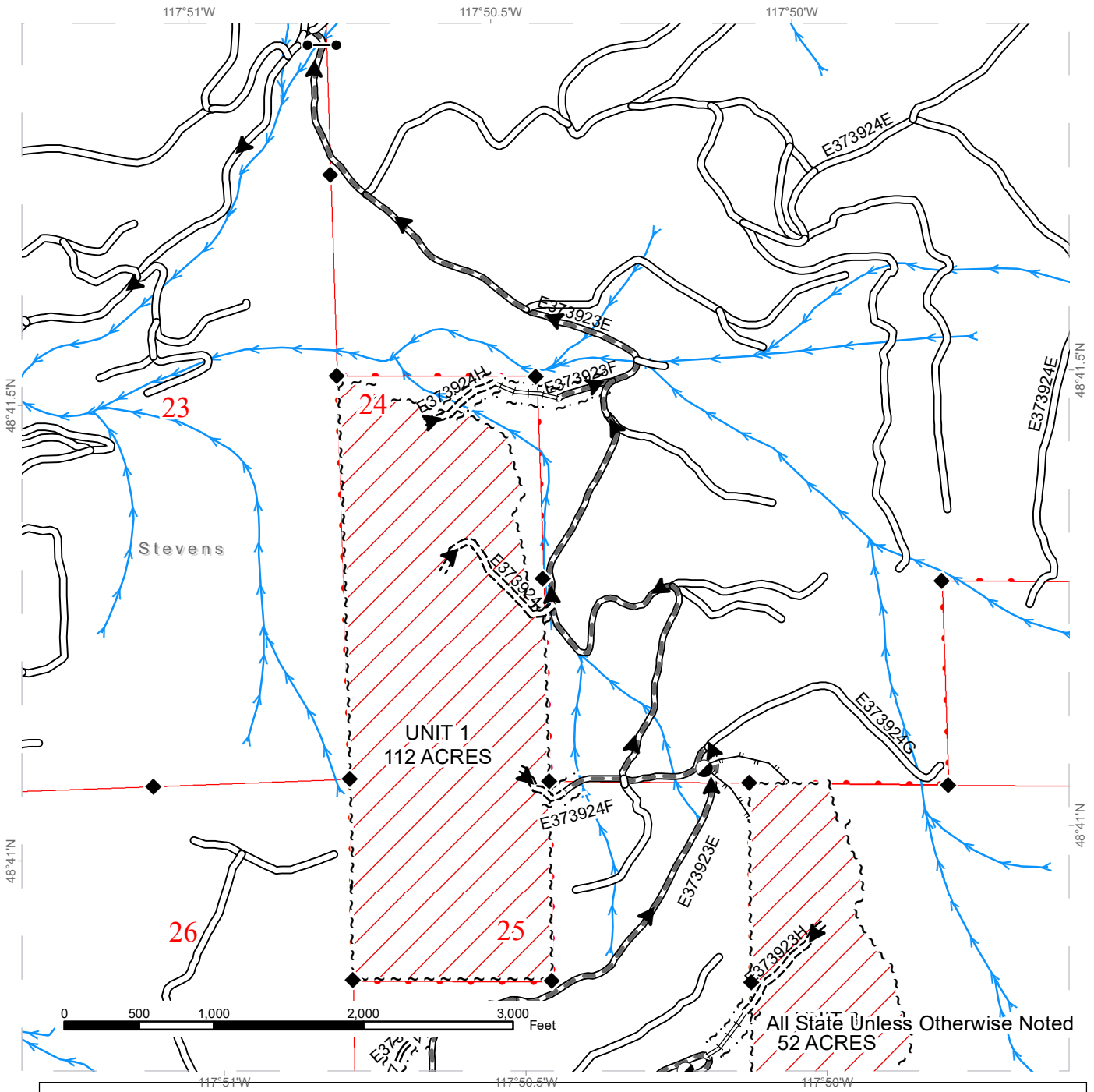
TIMBER NOTICE OF SALE

For more information regarding this log sort sale visit our web site:
<http://www.dnr.wa.gov/programs-and-services/product-sales-and-leasing/timber-sales/timber-auction-packets>. If you have questions call Janet Rogers at the Northeast Region Office at (509)563-9121 or Steve Teitzel at the Product Sales and Leasing Division Office in Olympia at (360)902-1741.

TIMBER SALE MAP

SALE NAME: Q COMSTOCK SORTS
AGREEMENT #: 30-099855
TOWNSHIP(S): T37R39E
TRUST(S): Common School and Indemnity (3)

REGION: Northeast Region
COUNTY(S): Stevens
ELEVATION RGE: 3680-5400

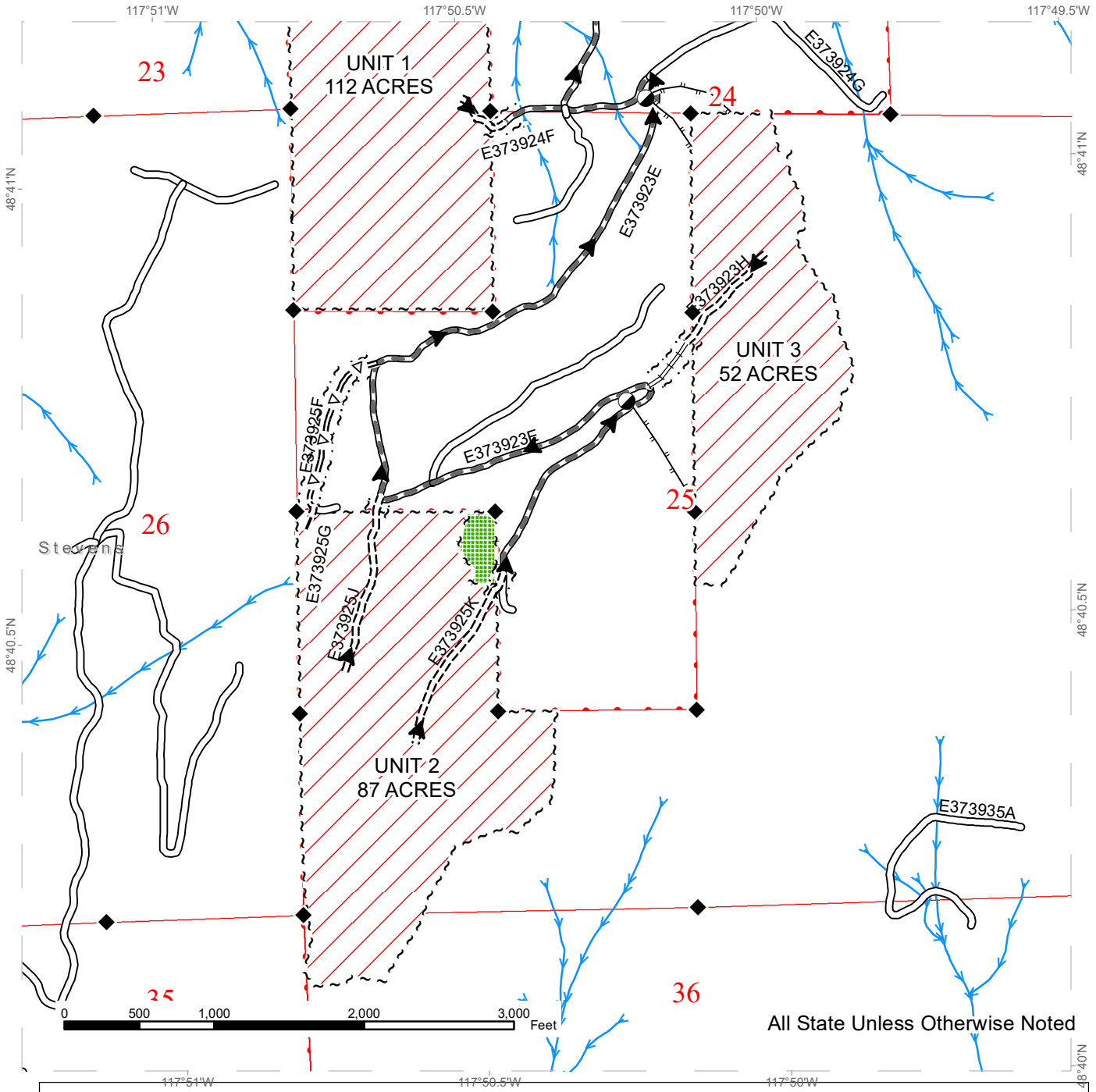


Public Land Survey Townships	Existing Roads	Haul_Route
Variable Retention Harvest	Required Pre-Haul Maintenance	Streams
Sale Boundary Tags	Required Construction	Survey Monument
Right of Way Tags = 1 acre	Required Reconstruction	Designated Landing
	Optional Pre-Haul Maintenance	Gates
	Designated Skid Trail	

TIMBER SALE MAP

SALE NAME: Q COMSTOCK SORTS
AGREEMENT #: 30-099855
TOWNSHIP(S): T37R39E
TRUST(S): Common School and Indemnity (3)

REGION: Northeast Region
COUNTY(S): Stevens
ELEVATION RGE: 3680-5400



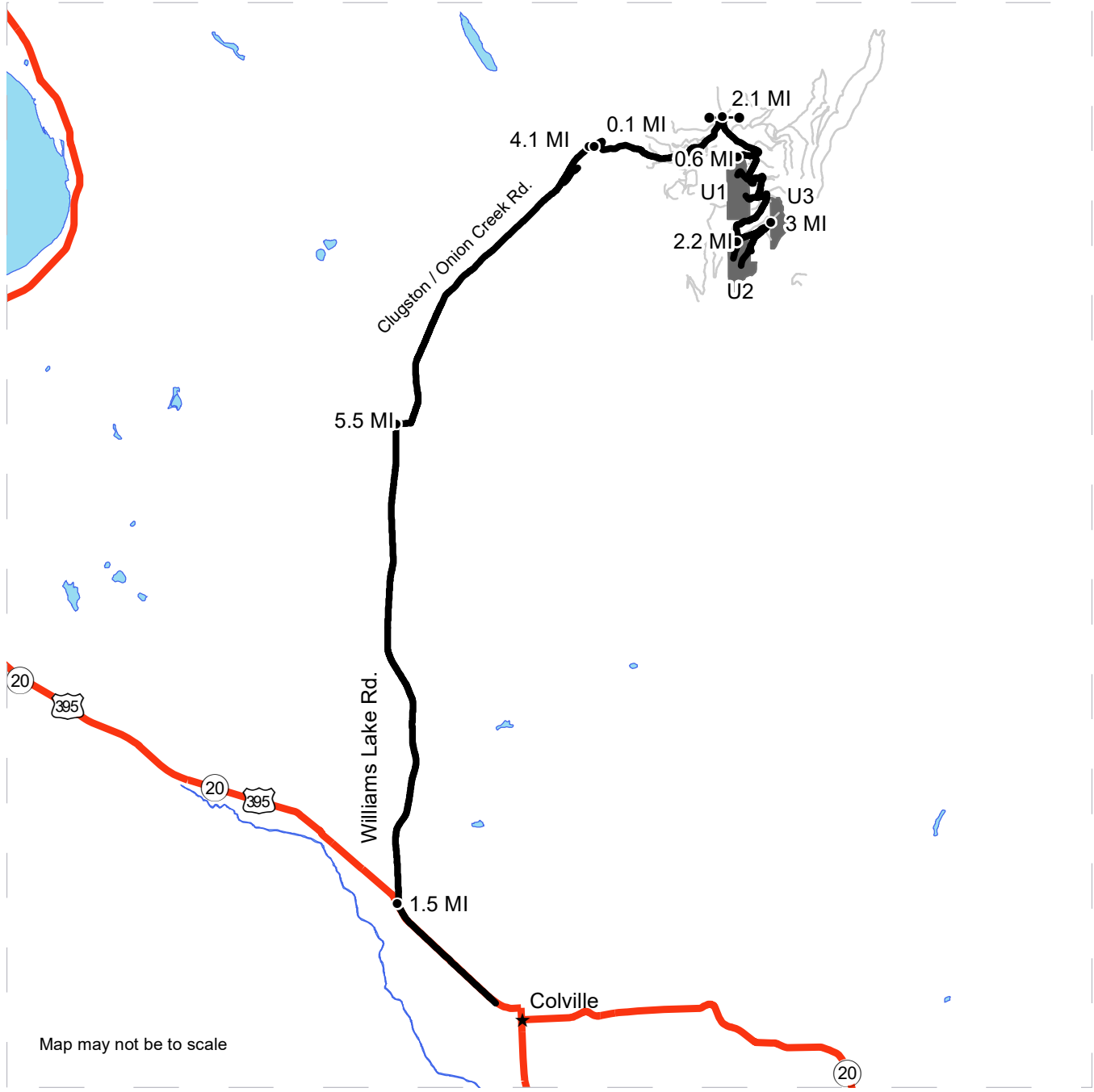
All State Unless Otherwise Noted

Public Land Survey Townships	Existing Roads	Haul_Route
Variable Retention Harvest	Required Pre-Haul Maintenance	Streams
Leave Tree Area	Required Construction	Survey Monument
Sale Boundary Tags	Required Reconstruction	Designated Landing
Leave Tree Tags	Optional Pre-Haul Maintenance	
Right of Way Tags = 1 acre	Optional Construction	
	Designated Skid Trail	

DRIVING MAP

SALE NAME: Q COMSTOCK SORTS
AGREEMENT#: 30-099855
TOWNSHIP(S): T37R39E
TRUST(S): Common School and Indemnity (3)

REGION: Northeast Region
COUNTY(S): Stevens
ELEVATION RGE: 3680-5400



Map may not be to scale

- Timber Sale Unit
- Haul Route
- Gate

DRIVING DIRECTIONS:

At the North roundabout in Colville, take 395 North, approximately 1.5 miles, turn right on Williams Lake Road, proceed 5.5 miles to the Clugston Creek- Onion Creek Road. Turn right proceed 4.1 miles, turn right on Lee Hedrick Road. In .1 miles turn left on Comstock Mine Road. At 2.1 miles turn right, enter gate. Unit 1 is located on the right approximately .6 miles, Unit 2 at 2.2 mile marker and Unit 3 at the 3 mile marker. Please see detailed driving map.





TIMBER NOTICE OF SALE

SALE NAME: Q BEAR GAP

AGREEMENT NO: 30-99491

AUCTION: May 28, 2020 starting at 10:00 a.m., **COUNTY:** Klickitat
Pacific Cascade Region Office, Castle Rock, WA

SALE LOCATION: Sale located approximately 10 miles Husum, Washington

PRODUCTS SOLD AND SALE AREA: All timber marked in YELLOW paint, located in 26 quarter acre gaps within a 107 acre harvest unit on part(s) of Sections 3 and 10 all in Township 5 North, Range 10 East, W.M., containing 6 acres, more or less.

CERTIFICATION: This sale is certified under the Sustainable Forestry Initiative® program Standard (cert no: PwC-SFIFM-513)

ESTIMATED SALE VOLUMES AND QUALITY:

Species	Avg DBH	Ring Count	Total MBF	MBF by Grade				
				SM	1S	2S	3S	4S
Grand fir	21	10	161			110	52	
Douglas fir	21	10	21			14	7	
Sale Total			182					

MINIMUM BID: \$29,000.00 **BID METHOD:** Sealed Bids

PERFORMANCE SECURITY: \$5,800.00 **SALE TYPE:** Lump Sum

EXPIRATION DATE: November 30, 2021 **ALLOCATION:** Export Restricted

BID DEPOSIT: \$2,900.00 or Bid Bond. Said deposit shall constitute an opening bid at the appraised price.

HARVEST METHOD: Rubber tired or tracked skidder.

ROADS: 0.40 stations of required construction. 29.68 stations of required prehaul maintenance.

ACREAGE DETERMINATION

CRUISE METHOD: 26 individual gaps of approximately 1/4 acre each by 100% marked tree tally. 100% cruise and 1 in 6 measure trees. Cruised to 30% dbh height and in 40' log lengths.

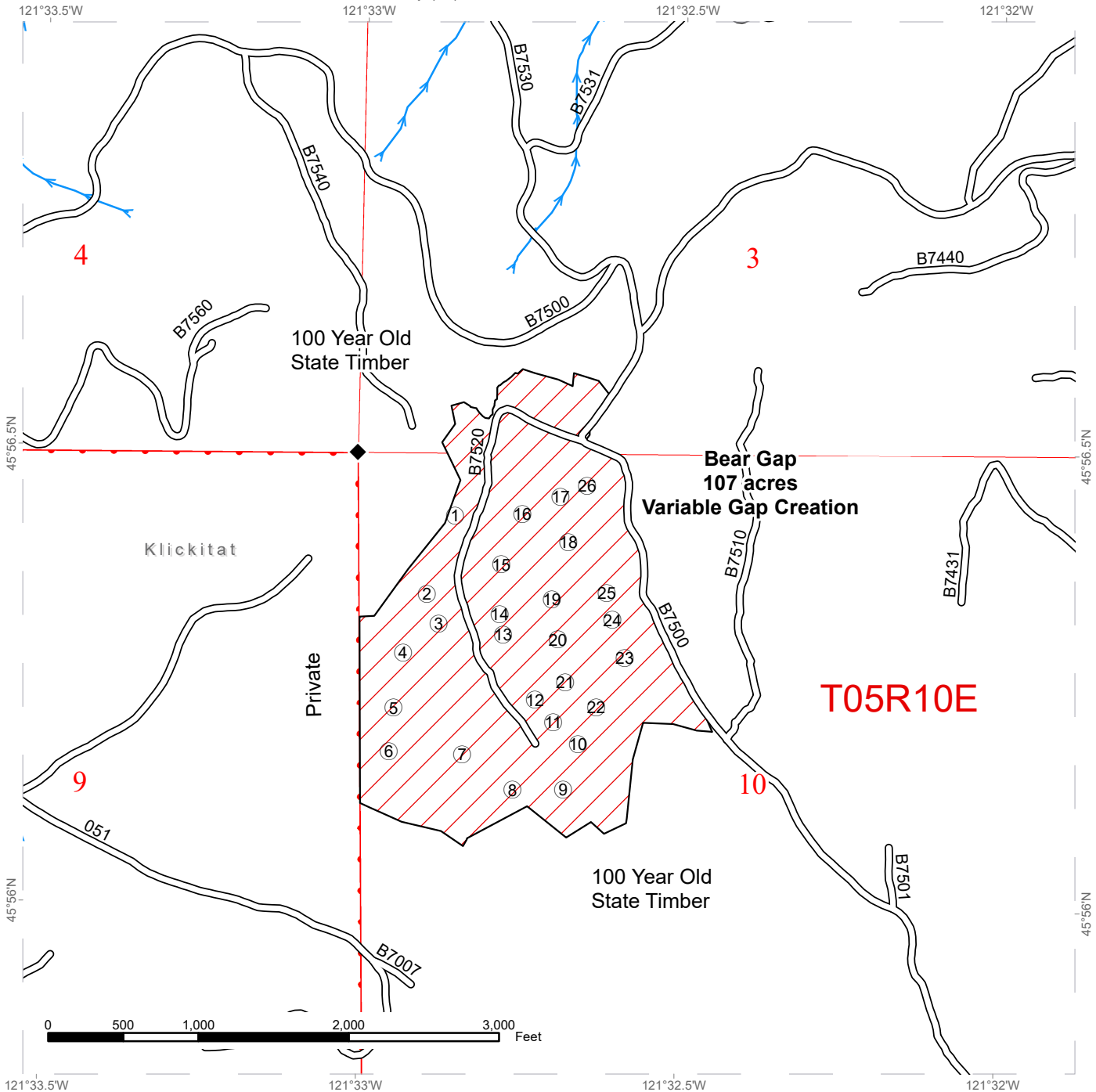
FEES: \$3,094.00 is due on day of sale. \$9.00 per MBF is due upon removal. These are in addition to the bid price.

SPECIAL REMARKS: Timber may be hand-felled or buncher cut. Stand was partial cut in 2007.

TIMBER SALE MAP

SALE NAME: BEAR GAP
AGREEMENT #: 30-099491
TOWNSHIP(S): T5R10E
TRUST(S): Common School and Indemnity (03)

REGION: Southeast Region
COUNTY(S): Klickitat
ELEVATION RANGE: 3080'-3520'



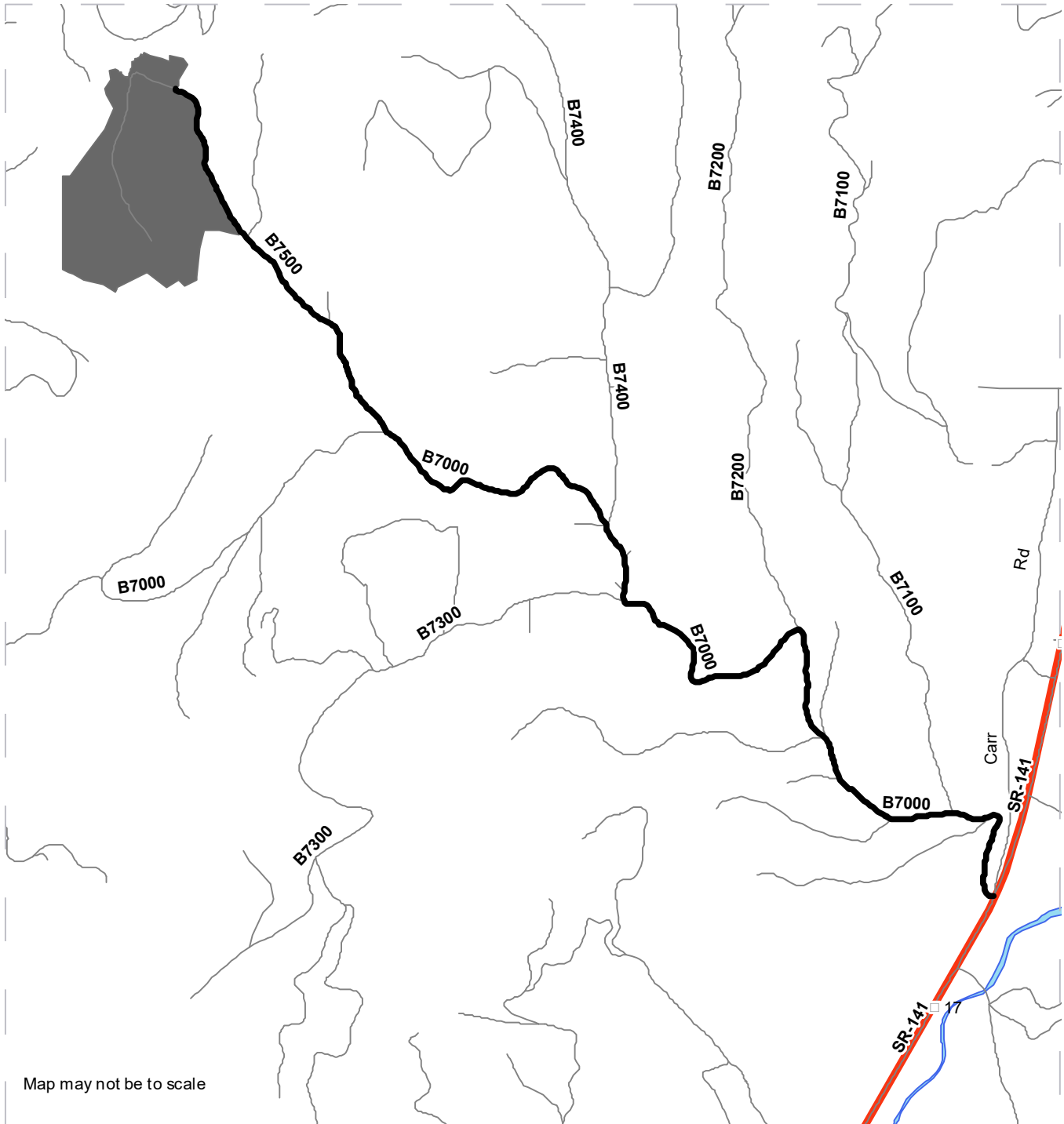
◆	Survey Monument	▨	Timber Sale Area
○	Gaps	▭	Townships
—	Timber Type Change	▭	Sections
→	Streams	▭	DNR Managed Lands
—	Existing Roads		



DRIVING MAP

SALE NAME: Q BEAR GAP
AGREEMENT#: 30-099491
TOWNSHIP(S): T5R10E
TRUST(S): Common School and Indemnity (3)

REGION: Southeast Region
COUNTY(S): Klickitat
ELEVATION RGE: 3080-3520



Map may not be to scale

- Timber Sale Unit
- Haul Route
- Milepost Markers
- Highway
- Other Roads
- Open Water

DRIVING DIRECTIONS:

From BZ Corner drive north on SR-141 for 4.7 miles. Turn left onto the B7000 and drive 2.6 miles northwest. Turn right onto the B7500 and continue for 1.0 miles. Then turn left onto the B7520, the timber sale is located on both sides of the road.





TIMBER NOTICE OF SALE

SALE NAME: Q BLACK DIAMOND

AGREEMENT NO: 30-100080

AUCTION: May 26, 2020 starting at 10:00 a.m., Northeast Region Office, Colville, WA

COUNTY: Okanogan

SALE LOCATION: Sale located approximately 10 miles northeast of Tonasket, WA. and 14 miles east of Oroville, WA.

PRODUCTS SOLD AND SALE AREA:

All green conifer species (excluding ponderosa pine) 7 inches and greater in diameter at breast height; all green ponderosa pine 10 inches and greater in diameter at breast height not banded with blue paint in Units 1, 2, 3, 4, 5, 6 and 7 bounded by white timber sale boundary tags and all right of way timber within the road clearing limits along E382816L road on part(s) of Sections 12 and 16 all in Township 38 North, Range 28 East, Sections 12 all in Township 39 North, Range 28 East, Sections 25 and 36 all in Township 40 North, Range 27 East, W.M., containing 334 acres, more or less.

CERTIFICATION: This sale is certified under the Sustainable Forestry Initiative® program Standard (cert no: PwC-SFIFM-513)

ESTIMATED SALE VOLUMES AND QUALITY:

Table with columns: Species, Avg DBH, Ring Count, Total MBF, and MBF by Grade (P, SM, 1S, 2S, 3S, 4S, 5S, 6S, UT). Rows include Douglas fir, Ponderosa pine, Larch, and Sale Total.

MINIMUM BID: \$148,000.00

BID METHOD: Sealed Bids

PERFORMANCE SECURITY:

\$29,600.00

SALE TYPE: Lump Sum

EXPIRATION DATE: November 15, 2022

ALLOCATION: Export Restricted

BID DEPOSIT: \$14,800.00 or Bid Bond. Said deposit shall constitute an opening bid at the appraised price.

HARVEST METHOD: Dozer, Rubber tired skidder, and Ground based equipment. Falling and Yarding will not be permitted from March 15 to June 1 unless authorized in writing by the Contract Administrator due to spring breakup.

ROADS: 44.75 stations of required construction. 802.90 stations of required prehaul maintenance. Road construction will not be permitted from March 15 to June 1 unless authorized in writing by the Contract Administrator due to spring breakup. The hauling of forest products will not be permitted from March 15 to June 1 unless authorized in writing by the Contract Administrator due to spring breakup.

ACREAGE DETERMINATION

CRUISE METHOD: Acreage determined using GPS methods. Acreage shown above is net harvest acres in harvest units. Ponderosa pine: 10.0 - 17.5 inches dbh has a minimum top of 5.6 inch dib.



TIMBER NOTICE OF SALE

All other species: 7.0 - 17.5 inches dbh has minimum top of 4.6 inch dib. All species 17.6 inches and greater dbh have a minimum top dib of 40% of dob at 16 feet or a 6 inch top whichever is greater.

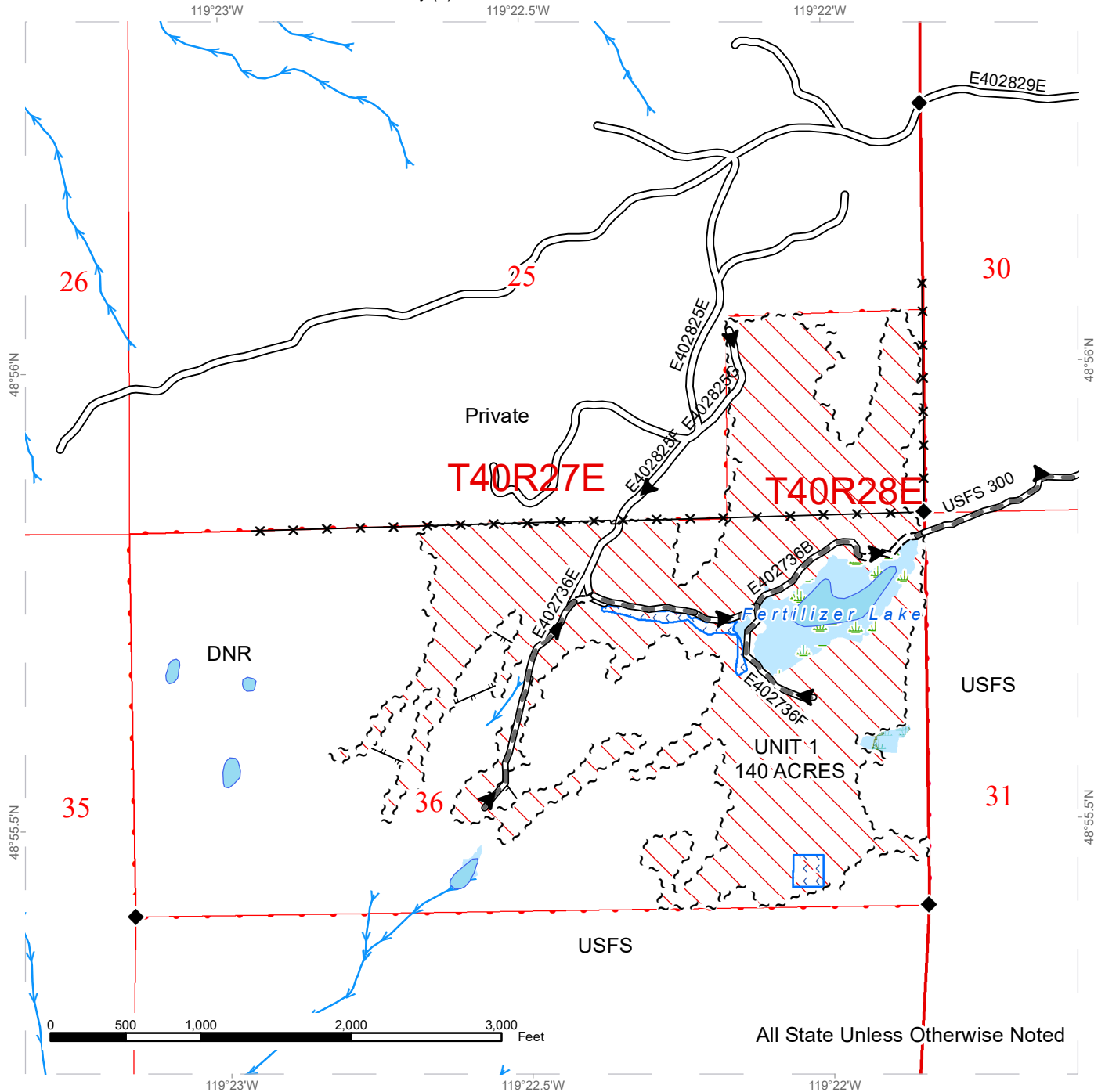
FEES: Within 10 days of day of sale, Purchaser shall provide a check payable to Havillah Farms LLC for a road use permit in the amount of \$600.00 plus payment for 13 mbf of right of way timber at the purchaser's bid per mbf. Within 10 days of day of sale, Purchaser shall provide a check payable to Nadra & Robin LLC for a road use permit in the amount of \$1,000.00 plus payment for 5 mbf of right of way timber at the purchaser's bid per mbf. \$32,963.00 is due on day of sale. \$9.00 per MBF is due upon removal. These are in addition to the bid price.

SPECIAL REMARKS: Locked gate restricts access to Unit 5, Contact Northeast Region Office for access.

TIMBER SALE MAP

SALE NAME: Q BLACK DIAMOND
AGREEMENT #: 30-100080
TOWNSHIP(S): T38R28E, T39R28E, T40R27E
TRUST(S): Common School and Indemnity (3)

REGION: Northeast Region
COUNTY(S): Okanogan
ELEVATION RGE: 2440-4120



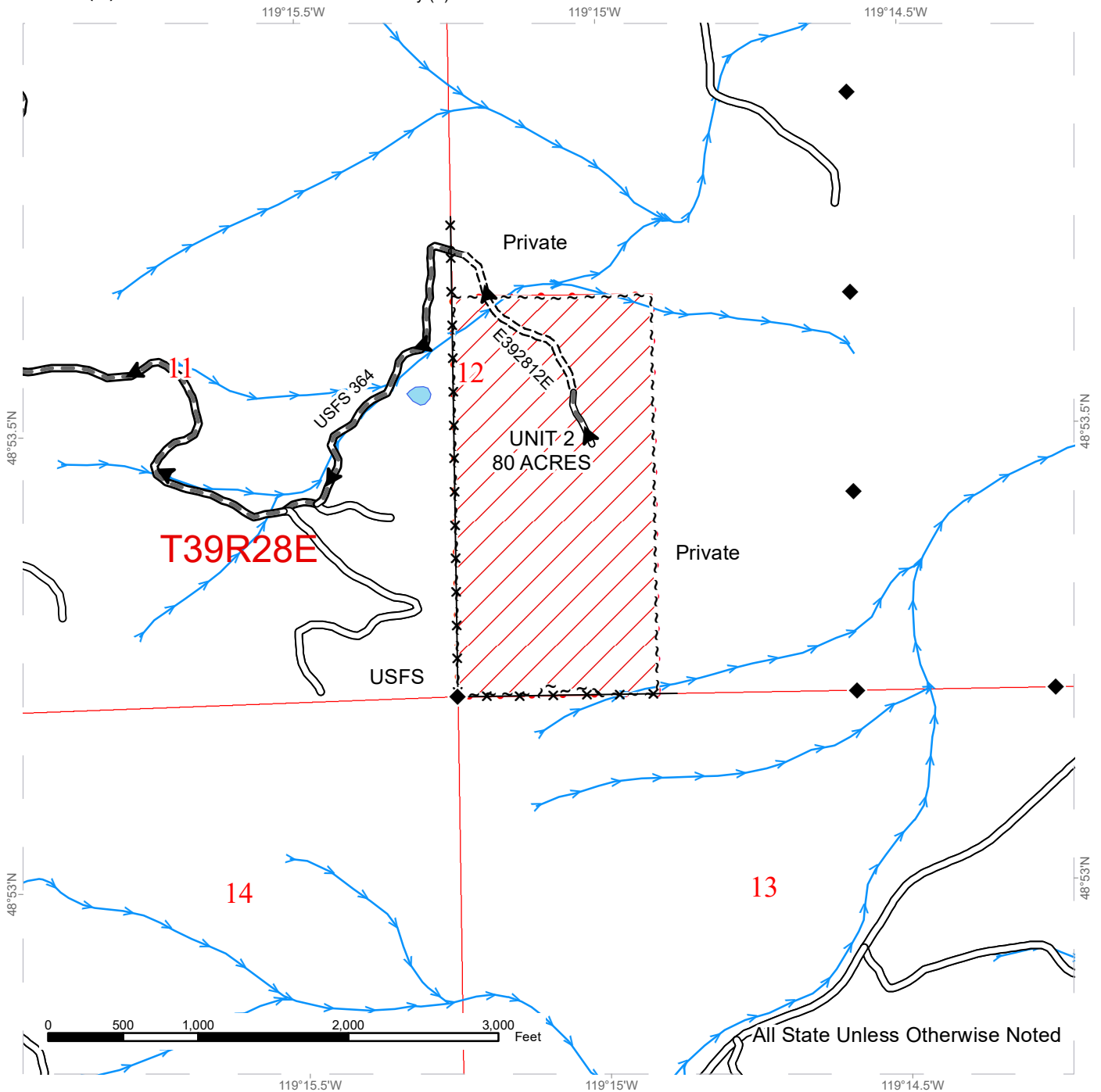
All State Unless Otherwise Noted

Public Land Survey Townships	Required Pre-Haul Maintenance	Streams
DNR Managed Lands	Required Construction	Survey Monument
Unevenaged Management	Haul_Route	Fence
Sale Boundary Tags	Wetlands - Non-forested	
Existing Roads	Forested Wetland	
Designated Skid Trail	Equipment Limitation Zone	

TIMBER SALE MAP

SALE NAME: Q BLACK DIAMOND
AGREEMENT #: 30-100080
TOWNSHIP(S): T38R28E, T39R28E, T40R27E
TRUST(S): Common School and Indemnity (3)

REGION: Northeast Region
COUNTY(S): Okanogan
ELEVATION RGE: 2440-4120

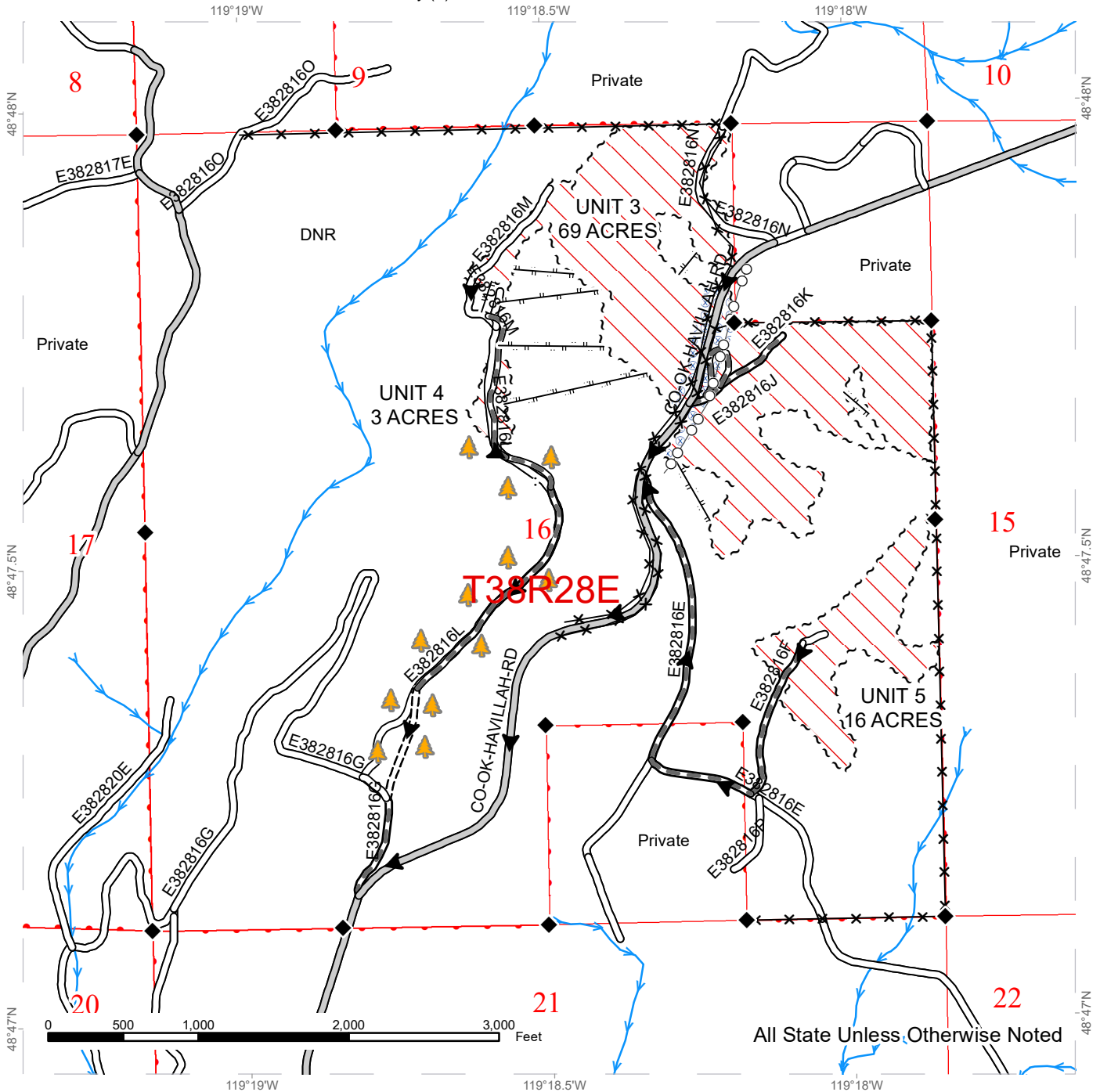


Public Land Survey Townships	Existing Roads	Streams
DNR Managed Lands	Required Pre-Haul Maintenance	Survey Monument
Variable Retention Harvest	Required Construction	Fence
Sale Boundary Tags	Haul_Route	
Existing Roads		

TIMBER SALE MAP

SALE NAME: Q BLACK DIAMOND
AGREEMENT #: 30-100080
TOWNSHIP(S): T38R28E, T39R28E, T40R27E
TRUST(S): Common School and Indemnity (3)

REGION: Northeast Region
COUNTY(S): Okanogan
ELEVATION RGE: 2440-4120



All State Unless Otherwise Noted

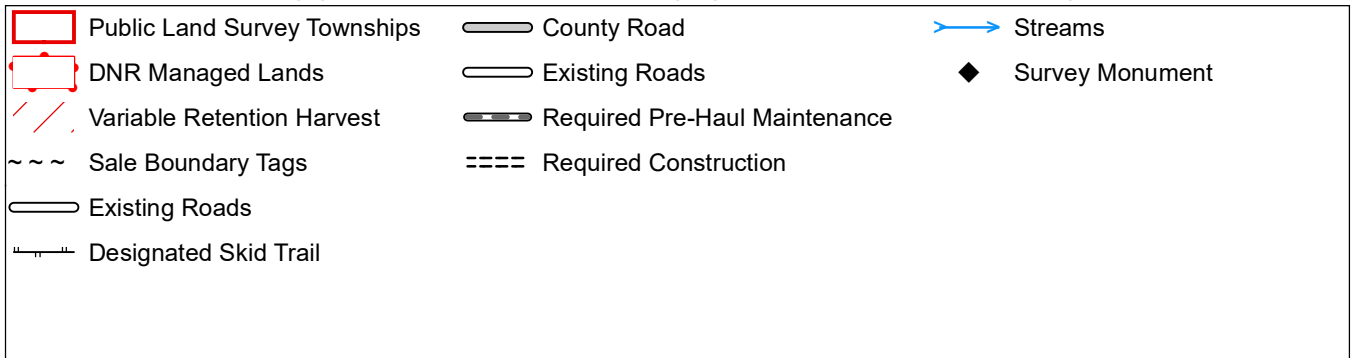
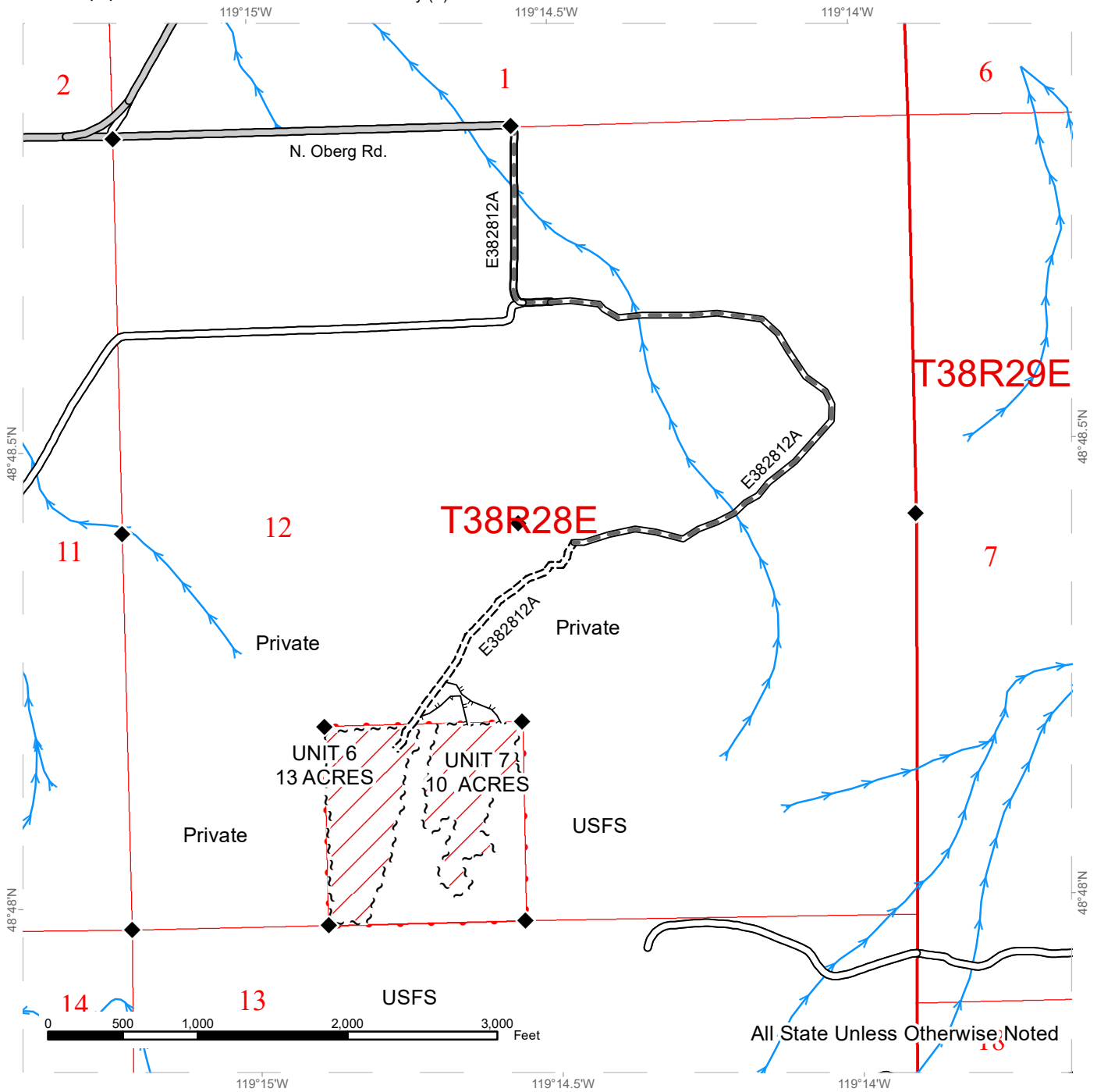
	Public Land Survey Townships		County Road		Streams
	DNR Managed Lands		Existing Roads		Survey Monument
	Unevenaged Management		Required Pre-Haul Maintenance		ROW Trees 3 acres
	Sale Boundary Tags		Required Construction		Fence
	Existing Roads		Designated Skid Trail		Power Lines
	Designated Skid Trail		Haul_Route		Hazard Abatement Area



TIMBER SALE MAP

SALE NAME: Q BLACK DIAMOND
AGREEMENT #: 30-100080
TOWNSHIP(S): T38R28E, T39R28E, T40R27E
TRUST(S): Common School and Indemnity (3)

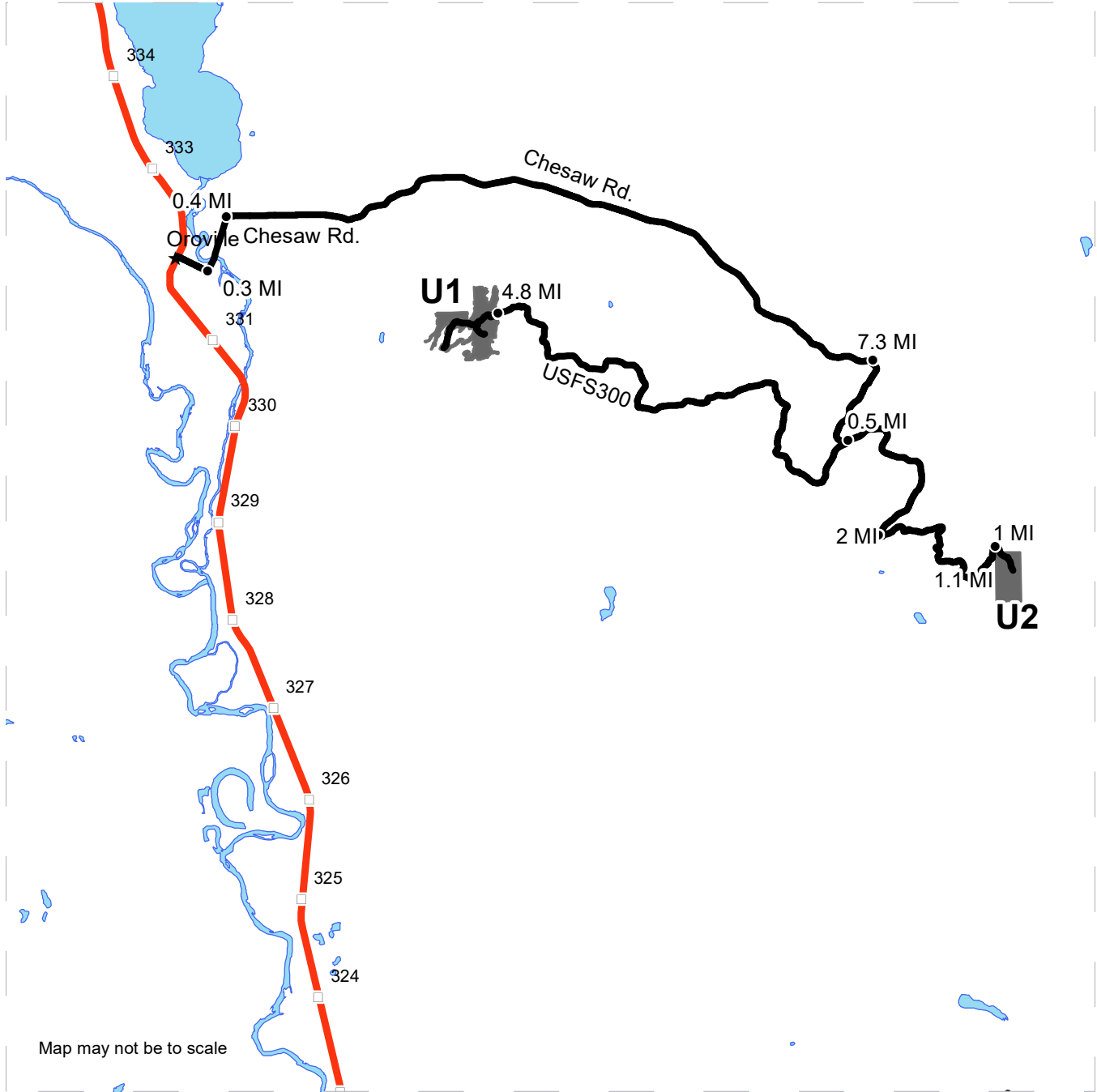
REGION: Northeast Region
COUNTY(S): Okanogan
ELEVATION RGE: 2440-4120



DRIVING MAP

SALE NAME: Q BLACK DIAMOND
AGREEMENT#: 30-100080
TOWNSHIP(S): T38R28E, T39R28E, T40R27E
TRUST(S): Common School and Indemnity (3)

REGION: Northeast Region
COUNTY(S): Okanogan
ELEVATION RGE: 2440-4120



- Timber Sale Unit
- Haul Route
- Milepost Markers
- Distance Indicator

DRIVING DIRECTIONS:

From Hwy 97 in Oroville, WA turn east on Central Avenue and travel 0.3 miles. Turn left on Cherry Street which turns in to Chesaw road after 0.2 miles. Continue on Chesaw road for 0.4 miles and turn right to stay on Chesaw road. Travel 7.3 miles on Chesaw road and take a right turn on US Forest Service road 3525. Travel on USFS 3525 for 0.5 miles and stay right. Take a right turn on the USFS 300 road and travel 4.8 miles to unit 1.

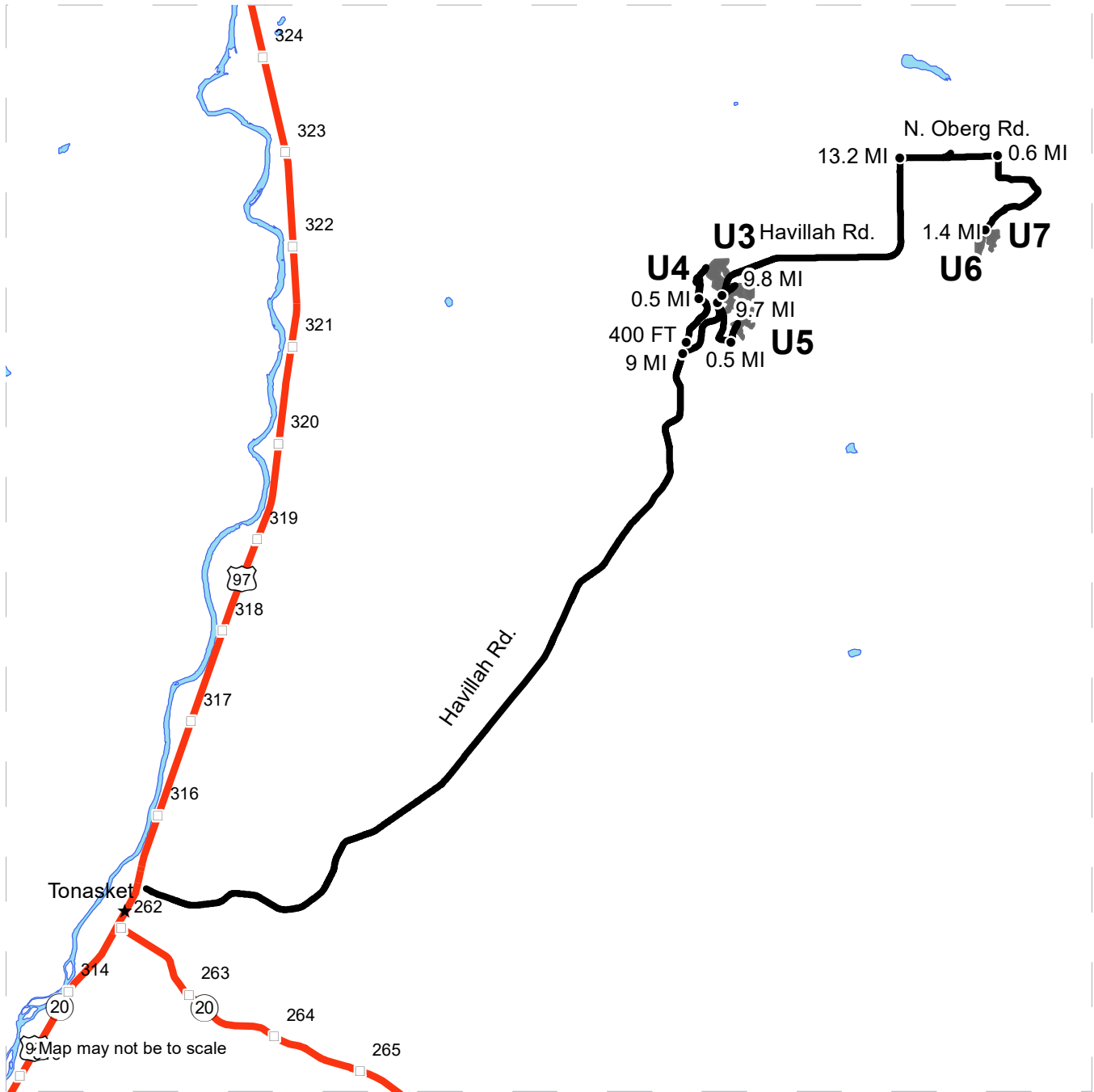
Unit 2: Follow the same directions as those from Oroville to Unit 1 except once on the USFS 3525 road only travel 1.1 miles before turning left on the USFS 350 road. Travel 2 miles on the USFS 350 road and take a left on the USFS 360 road. Travel 1.1 miles and stay left onto the USFS 364 road. Travel 1 mile on the USFS 364 road, staying left until a gate marks the start of the E392812E road on private land. Unit 2 is approximately 400 feet south of the gate.



DRIVING MAP

SALE NAME: Q BLACK DIAMOND
AGREEMENT#: 30-100080
TOWNSHIP(S): T38R28E, T39R28E, T40R27E
TRUST(S): Common School and Indemnity (3)

REGION: Northeast Region
COUNTY(S): Okanogan
ELEVATION RGE: 2440-4120



Timber Sale Unit
 Haul Route
 Milepost Markers
 Distance Indicator

DRIVING DIRECTIONS:

Unit 3: From Hwy 97 in Tonasket, WA turn east on Havillah road and travel 9.8 miles to a right turn onto the E382816J road in Unit3.
 Unit 4: From Hwy 97 in Tonasket, WA turn east on Havillah road and travel 9 miles to a left turn onto the E382816G road. Turn right after about 400 feet and travel 0.5 miles on the E382816L road to Unit 4.
 Unit 5: From Hwy 97 in Tonasket, WA turn east on Havillah road and travel 9.7 miles to a hard right turn onto the E382816E road. Travel for 0.5 miles to a left turn onto the E382816F road where Unit 5 will be 800 feet further.
 Unit 6 and 7: From Hwy 97 in Tonasket, WA turn east on Havillah road and travel 13.2 miles to a right turn onto North Oberg road. Travel 0.6 miles and turn right onto the E382812A road. Travel 1.4 miles on the E382812A road to Units 6 and 7.



**State of Washington
Department of Natural Resources**

SEALED BID FORM

Sale Name _____ Agreement Number _____

_____ hereby submits the following bid for timber.
(Print full, legal company name)

(Street address, City, State, Zip Code)

(Phone Number)

Lump Sum Bid (Not Including Fees) \$ _____ **For Total Sale**

Weight Scale Sale Bid (Not Including Fees) \$ _____ / **Ton**

Scribner Scale Sale Bid (Not Including Fees) \$ _____ / **MBF For Biddable Species**

BID DEPOSIT

Bid Deposit Amount: \$ _____

Bid Deposit Type:

- Cash, certified check, cashiers check, or money order
 Per Sale Bid Bond
 Statewide Bid Bond, Number _____

Within 30 days of confirmation date the successful bidder agrees to furnish Performance Security acceptable to the State in the amount specified on the Notice of Sale. Performance Security must guarantee performance of all provisions of the contract and payment of any damages caused by operations under the contract or resulting from the successful bidders noncompliance with any rule or law.

Bidder's Warranty and Bid Signature

By signing and submitting this bid as an offer to purchase forest products from the State, the Bidder hereby warrants to the State that they have had an opportunity to fully inspect the sale area and the forest products being sold. Bidder further warrants to the State that they enter this bid based upon their own judgments of the value of the forest products, formed after their own examination and inspection of both the timber sale area and the forest products being sold. Bidder also warrants to the State that they enter this bid without any reliance upon the volume estimates, acreage, appraisals, pre-bid documentation, or any other representation by the Washington State Department of Natural Resources.

_____ Date _____
(Signature of Authorized Representative submitting this bid)

(Print name and title of Authorized Representative submitting this bid)

Note: all sales are subject to confirmation by the Commissioner of Public Lands (Refer 79.15.120)

Instructions For Completing Sealed Bid Form

All bids submitted for the purchase of forest products being sold by the Washington State Department of Natural Resources must have an original signature on behalf of the person or entity submitting the bid, and must be on the form provided in this booklet or a photocopy thereof. The DNR will not accept bids that are not signed, and will not accept bids that are not on the current, approved bid form. All appropriate blanks on bid form must be completed including the bid bond number if the bidder is relying upon a bid bond for bid deposit.

For more specific information, contact the appropriate region office.

In-Person Bids

- A. Sealed bids must be in auction box before 10:00 a.m. on the day of auction at the location specified in the Timber Notice of Sale.
 - B. Sealed bids must be submitted in an envelope with the name of the sale, the bidder's name and the contract number clearly written on the outside of the envelope. The full legal name and business address of the bidder must be inserted where indicated on the form, and must be on the bid bond and timber sale contract. The bid form must be signed by an authorized representative. When a bidder has more than one person authorized to bid, documentation of those persons with signature authority for bidding must accompany the bid or be on file at the region office. Sealed bid envelopes are available at all region offices. One bid per envelope.
 - C. Sealed bid envelopes **must** contain a completed bid form and a bid deposit.
 - D. Sealed bid envelopes **may** contain a check for the Initial Deposit amount and a check for fees.
-

Mailed Bids

- A. Bids that are mailed are required to have printed on the outside: "DO NOT OPEN UNTIL SALE DATE. SEALED BID ENCLOSED". The sealed bid envelope(s) will be enclosed inside the mailed-in envelope. Mailed bids must be submitted in an envelope with the name of the sale, the bidder's name and the agreement number clearly written on the outside of the envelope. The full legal name and business address of the bidder must be inserted where indicated on the form, and must be the same on the bid bond and timber sale contract. The Sealed Bid Form must be signed by an authorized representative. When a bidder has more than one person authorized to bid, documentation of those persons with signature authority for bidding must accompany the bid or be on file at the region office. Mail-in envelopes are available at all region offices. One bid per mailed-in envelope.
 - B. Bids that are mailed will be accepted up to 4:30 p.m. the last business day before the auction by the region office in which the sale is located. Bidders assume the risk for the method of delivery. The DNR assumes no responsibility for any delays caused by any delivery service.
 - C. Sealed bid envelopes **must** contain a completed bid form and a bid deposit.
 - D. Sealed bid envelopes **may** contain a check for the Initial Deposit amount and a check for fees.
-

Initial Deposit:

Lump Sum Sales - Initial Deposit must equal 10% of the total bid submitted.
(25% if the bidder is a defaulter as defined under WAC 332-140-300)

Weight Scale Sales - Initial Deposit must equal 10% of the bid per ton multiplied by the total sale estimated tonnage. (25% if the bidder is a defaulter as defined under WAC 332-140-300)

Scribner MBF Scale Sales - Initial Deposit must equal 10% of the bid per MBF multiplied by the total sale MBF. (25% if the bidder is a defaulter as defined under WAC 332-140-300)

**State of Washington
Department of Natural resources**

STATEWIDE BID BOND

Bond Number _____

_____ of _____,
(Principal's Name) (City, State)

hereinafter called PRINCIPAL, and _____ hereinafter called
SURETY,

a corporation organized under the laws of the State of _____, and authorized to transact surety business in the State of Washington, as SURETY, are held and firmly bound jointly and severally to the State of Washington, Department of Natural Resources, hereinafter called the STATE, in the sum of \$150,000.00 Dollars, lawful money of the United States of America. The PRINCIPAL binds itself, its heirs, executors, administrators, successors, and assigns, and the SURETY binds itself, its successors, and assigns, all jointly and severally.

This bond shall be governed by the laws of the State of Washington. In the event of a lawsuit involving this bond, a venue shall be proper only in Thurston County Superior Court.

Signed, sealed and dated this _____ day of _____, _____ .
(month) (year)

This statewide bid bond may be used for bidding between the following dates:

Starting:

Ending:

It Is Hereby Understood and Agreed:

If PRINCIPAL is an apparent high bidder, PRINCIPAL shall before 4:30 p.m ., on day of sale, pay to the STATE the amount of the initial deposit in the form of a certified check, cashier's check, bank draft, cash or money order, then this agreement shall be void for the sale on which the payment is made; otherwise, it will remain in force.

SURETY will make payment to the STATE within ten days after demand by the STATE if the PRINCIPAL shall fail to make timely payment as described above.

The SURETY may cancel this bond by sending a written notice to the STATE, not less than forty-five days before a cancellation date; liability shall terminate as to acts or omissions of the PRINCIPAL that occur after the cancellation date.

The PRINCIPAL and the SURETY executed this bond on the date first mentioned.

Principal: (Above named)

Signature: _____

Name: _____

Title: _____

Address: _____

City: _____
State & Zip Code

Surety: (Above named)

Signature: _____

Name: _____

Title: _____

Address: _____

City: _____
State & Zip Code

Surety: (Local Office of Authorized agent)

Signature: _____

Name: _____

Title: _____

Address: _____

City: _____
State & Zip Code

Notary or Company Seal in Space Above

Instructions for Completing Timber Sale Statewide Bid Bond

- A. This form is authorized for use as bid guaranty to qualify for bidding on Washington State Department of Natural Resources timber sales.
- B. The Statewide Bid Bond may be used as bid guaranty on more than one timber sale.
- C. The full legal name and business address of the PRINCIPAL must be inserted where indicated and must be the same as will appear on the bidding record and timber sale contract. The bond must be signed by an authorized person. Additionally, the name must be typed or printed below the signature and title must be shown.
- D. The full legal name and business address of the SURETY must be inserted where indicated. The bond must be signed by an authorized person. Additionally, the name must be typed or printed below the signature and the title must be shown.
- E. If the SURETY does not have a Washington State office or resident agent, but is authorized to transact surety business in the State of Washington as SURETY, it may leave this signature block blank.
- F. This form must be received by the Department of Natural Resources, Product Sales & Leasing Division, PO BOX 47016, Olympia, Washington, 98504-7016, ten days in advance of the auction.
- G. **The State reserves the right to reject *incomplete or incorrect* bid bond forms, making such forms unacceptable as bid guaranty.**

**State of Washington
Department of Natural Resources**

Timber Sale Per Sale Bid Bond

Bond Number _____

_____ of _____, hereinafter called PRINCIPAL, and _____, hereinafter called SURETY, a corporation organized under the laws of the State of _____ and authorized to transact surety business in the State of Washington, as SURETY, are held and firmly bound jointly and severally to the State of Washington, Department of Natural Resources, hereinafter called the STATE, in the sum of \$ _____ Dollars, lawful money of the United States of America. The PRINCIPAL binds itself, its heirs, executors, administrators, successors, and assigns, and the SURETY binds itself, its successors, and assigns, all jointly and severally.

This bond shall be governed by the laws of the State of Washington. In the event of a lawsuit involving this bond, venue shall be proper only in Thurston County Superior Court.

Signed, sealed, and dated this _____ day of _____, 20 _____.

BID IDENTIFICATION:

SALES NAME(S)	REQUIRED DEPOSIT	AGREEMENT NUMBER(S)

DATE OF BID: _____

It Is Hereby Understood and Agreed:

If PRINCIPAL is the high bidder on the sale(s) identified above and, within ten (10) days of the day of sale, transmits cash, certified check, cashier's check, bank draft or money order, payable to the STATE, in the amount of the bid guaranty required by the terms of the Notice of Sale, *then* this obligation shall be void; *otherwise*, it shall remain in force.

SURETY will make payment to the STATE within ten (10) days after demand by the STATE whenever the PRINCIPAL shall fail to make timely payment as described above.

IN WITNESS WHEREOF: the PRINCIPAL and the SURETY have caused this bond to be executed on the date first mentioned.

SECOND OFFICER:

Signature: _____

Name: _____

Title: _____

PRINCIPAL: (Above Named)

Signature: _____

Name: _____

Title: _____

SURETY: (Local Office of Authorized Agent)

Signature: _____

Name: _____

Title: _____

Address: _____

City: _____

State & Zip: _____

SURETY: (Above Named)

Signature: _____

Name: _____

Title: _____

Address: _____

City: _____

State & Zip _____

NOTARY OR COMPANY SEAL IN THE SPACE ABOVE

Instructions for Completing Timber Sale Per Sale(s) Bid Bond

- A. This form is authorized for use as bid guaranty to qualify for bidding on Washington State Department of Natural Resources timber sales.
- B. The Timber Sale Per Sale Bid Bond may be used as bid guaranty on more than one timber sale auction held the same date at the same location.
- C. The full legal name and business address of the PRINCIPAL must be the same as will appear on the bidding record and timber sale contract. The bond must be signed by an authorized person, the name typed or printed, and title shown. If PRINCIPAL is a corporation, a second officer must sign in the space to the left of the signature of the officer executing for the PRINCIPAL.
- D. The full legal name and business address of the SURETY must be inserted where indicated. The bond must be signed by an authorized person. Additionally, the name must be typed or printed below the signature and the title must be shown. If this person is not an officer of the corporation, evidence of authority must be submitted.
- E. If the SURETY does not have a Washington State office or resident agent, but is authorized to transact surety business in the State of Washington as Surety, it may leave the local office signature block blank.
- F. The date of the bid bond must not be later than the auction date.
- G. **The State reserves the right to reject incomplete or *incorrect* bid bond forms, making such forms unacceptable as guaranty.**

STATE OF WASHINGTON
DEPARTMENT OF NATURAL RESOURCES
LOG SORT SEALED BID FORM

Sale Name _____ Agreement Number _____ Date _____

_____ hereby submits the following bid for delivered logs.
(Print Company Name)

_____ Telephone Number _____
(Print Name Authorized Company Representative) (Contact for bid result notification)

(Street Address)

(City, State and Zip)

Agreement Number	Sort Number	<u>Delivered</u> Logs Bid Amount (fill in one only)	
		\$ /MBF	\$ /TON

Bid Deposit Amount \$ _____

- Bid Deposit Type:**
- Cash, Certified Check, Cashiers Check, or Money Order
 - Per Sale Bid Bond
 - Statewide Bid Bond, Number _____

The successful bidder agrees to furnish payment security acceptable to the State in the amount as described in clause P-041 of the Purchaser’s contract prior to log delivery and at a date to be determined by the State.

Bidder’s Warranty and Bid Signature

By signing and submitting this bid as offer to purchase forest products from the State, the Bidder hereby warrants to the State that they have had an opportunity to fully inspect the sale area and the forest products being sold. Bidder further warrants to the State that they enter this bid based solely upon their own judgment of the value of the forest products, formed after their own examination and inspection of both the timber sale area and the forest products being sold. Bidder also warrants to the State that they enter this bid without any reliance upon the volume estimates, acreage estimates, appraisals, pre-bid documentation, or any other representation by the State Department of Natural Resources.

(Signature of Authorized Representative submitting this bid)

(Date of Signature)

(Print name and title of Authorized Representative submitting this bid)

NOTES: A separate bid form is required for each log sort bid and must be delivered in a separate envelope. Photocopies of this bid form may be used. Each photocopy must have original signatures. Final contract award is contingent upon the State’s haul cost analysis. Actual haul route may vary and is subject to change at the State’s discretion. All sales are subject to confirmation by the Commissioner of Public Lands as per RCW 79.15.100.

LOG SORT SEALED BID SUPPLEMENTAL INFORMATION FORM_____
(Print Company Name)_____
(Sale Name)_____
(Agreement Number)_____
(Sort Number)_____
(email: optional for DNR production report distribution)**Log Manufacturing Specifications:****Sawlog and Peeler sorts:** Enter at least one preferred log length including trim for each log length range below.**Pole sorts (Distribution):** Enter three or more lengths. Attach preferred manufacturing information.**Pole sorts (Transmission):** Enter six or more lengths. Attach preferred manufacturing information.**Tonnage sorts:** See bid form instructions for required log lengths. Enter additional custom lengths as desired.

Log Length Ranges	Bidder's Preferred Log Lengths
16 ft. through 20 ft.	
22 ft. through 30 ft.	
32 ft. through 40 ft.	
Distribution Poles – 35 ft. through 55 ft.	
Transmission Poles – 60 ft.+	

Log Delivery Information:**1) Designate the point of delivery and address (must be a street address)**_____
(Location Name)_____
(Street Address)_____
(City, State and Zip)**2) Designate the state approved Scaling and Weighing facilities closest to the point of delivery as needed.****Scaling Location Information****Weighing Location Information**_____
(Scaling Location Name)_____
(Weighing Location Name)_____
(Third Party Scaling Organization)_____
(Weighing Location Owner)_____
(Scaling Location Street Address)_____
(Weighing Location Street Address)_____
(Scaling Location City, State and Zip)_____
(Weighing Location City, State and Zip)

Final contract award is contingent upon the State's haul cost analysis. Actual haul route may vary and is subject to change at the State's discretion. Additional terms or conditions requested by the bidder on or attached to the Log Sort Sealed Bid or Supplemental Information Forms are informational only and non-binding.

Instructions for Completing the Log Sort Sealed Bid and Supplemental Information Forms.

All bids submitted for the purchase of forest products being sold by the Washington State Department of Natural Resources must have an original signature on behalf of the person or entity submitting the bid, and must be on the form(s) provided in this booklet or a photocopy thereof. The DNR will not accept bids that are not signed, and will not accept bids that are not on the current, approved bid form. All appropriate blanks including Agreement Number, Sort Number, Bid amount (per mbf or ton as appropriate for the sort), Bid deposit amount and type. Signatures and date on bid form must be completed including the bid bond number if bidder is relying upon a bid bond for bid deposit.

Bids shall not be accepted if a completed '**Log Sort Sealed Bid Supplemental Information Form**' is not included with the approved '**Log Sort Sealed Bid Form**'.

Required log lengths for tonnage sorts: Preferred log lengths for tonnage sawlog sorts shall include the following plus any additional lengths identified on the Bid Supplemental Information form:

Species Type	Preferred Lengths
Conifer Sorts	16', 20', 24', 26', 32', 40'
Hardwood Sorts	18', 20', 26', 28', 30', 36', 38', 40'

For more specific information, contact the appropriate region office.

In-Person Bids

- A. Sealed bids must be in auction box or auction envelope before 10:00 a.m. on the day of sale at the location specified in the notice of sale.
- B. Sealed bids must be submitted in an envelope with the name of the sale, the bidder's name and the contract agreement number clearly written on the outside of the envelope. The full legal name and business address of the bidder must be inserted where indicated on the form, and must be the same as the name on the bid bond and timber sale contract. The bid form must be signed by an authorized person. When a bidder has more than one person authorized to bid, then documentation of those persons with signature authority for bidding must accompany the bid or be on file at the region office. Sealed bid envelopes are available at all region offices. One bid per envelope.
- C. Sealed bid envelopes must contain the following:
 1. A completed '**Log Sort Sealed Bid Form**';
 2. A completed '**Supplemental Information Form**' and;
 3. A bid deposit

Mailed Bids

- A. Mail-in bid envelopes are required to have printed on the outside: "DO NOT OPEN UNTIL SALE DATE. SEALED BID ENCLOSED." The sealed bid envelope(s) will be enclosed inside the mailed-in envelope. Mailed bids must be submitted in an envelope with the name of the sale, the bidder's name and the agreement number clearly written on the outside of the envelope. The full legal name and business address of the bidder must be inserted where indicated on the form, and must be the same on the bid bond and timber sale contract. The bid form must be signed by an authorized person. When a bidder has more than one person authorized to bid, then documentation of those persons with signature authority for bidding must accompany the bid or be on file at the region office. Mail-in envelopes are available at all region offices. One bid per mailed-in envelope.
- B. Mail-in or otherwise delivered bids will be accepted up to 4:30 p.m. the last business day before the auction by the region office in which the sale is located. Bidders assume the risk for the method of delivery they chose. The DNR assumes no responsibility for any delays caused by any delivery service.
- C. Sealed bid envelopes must contain the following:
 1. A completed '**Log Sort Sealed Bid Form**';
 2. A completed '**Log Sort Sealed Bid Supplemental Information Form**' and;
 3. A bid deposit

Department of Natural Resources Region Offices

Olympia Headquarters
 1111 Washington St SE
 MS 47000
 Olympia, WA 98504-7000
 (360) 902-1000
www.dnr.wa.gov

Product Sales & Leasing Division

1111 Washington St SE
 MS 47014
 Olympia, WA 98504-7014
 (360) 902-1600

South Puget Sound Region
 950 Fairman Ave N
 Enumclaw, WA 98022-9282
 (360) 825-1631

Pacific Cascade Region

601 Bond Road
 PO Box 280
 Castle Rock, WA 98611-0280
 (360) 577-2025

Southeast Region

713 Bowers Road
 Ellensburg, WA 98926-9301
 (509) 925-8510

Northwest Region

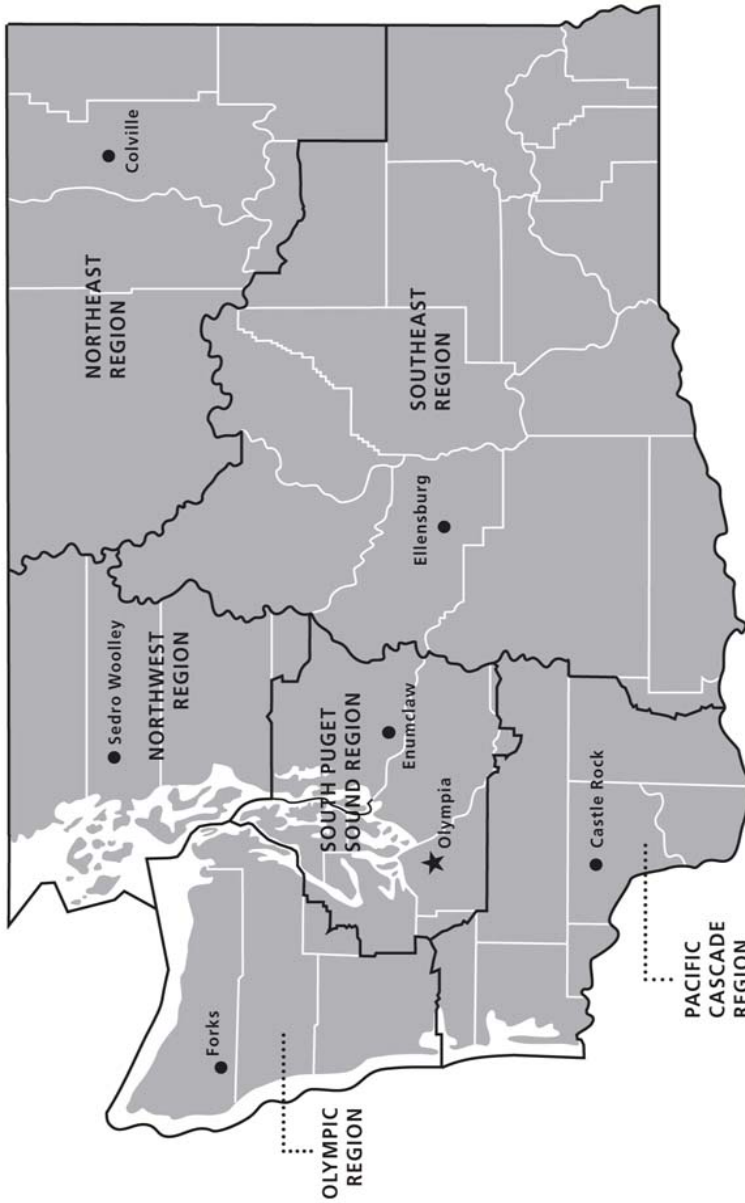
919 N Township St
 Sedro Woolley,
 WA 98284-9384
 (360) 856-3500

Olympic Region





411 Tillicum Lane
 Forks, WA 98331-9271
 (360) 374-2800

Northeast Region

225 S Silke Road
 PO Box 190
 Colville, WA 99114-0190
 (509) 684-7474



DNR REGIONS

-  DNR Region Boundaries
-  County Boundaries
-  DNR Region Office
-  Olympia Headquarters



WASHINGTON STATE DEPT OF
NATURAL RESOURCES



For more information about how public lands are managed visit DNR's web page at www.dnr.wa.gov

Fire, Burn Ban Information and Region Offices
 Toll Free: 1-800-527-3305 General TTY: 7-1-1





WASHINGTON STATE DEPT OF
**NATURAL
RESOURCES**

1111 WASHINGTON ST SE
MS 47014
OLYMPIA WA 98504-7014

www.dnr.wa.gov

For alternate formats
of this document,
Call (360) 902-1000
TRS: 7-1-1

PRINTED IN THE USA ON RECYCLED PAPER

