



Public Auction Sale of Timber

March 2023

Book 1045



IMPORTANT NOTICES

Natural Resources (DNR)

Governmental Regulatory Actions or Orders

The purchaser assumes the risk of liabilities related to regulatory actions or orders by any government agency that may affect the operability of these timber sales. Such regulatory actions or orders include, but are not limited to, actions taken pursuant to the State Forest Practices Act, Chapter 76.09 RCW, and the Federal Endangered Species Act, 16 U.S.C. §§ 1531-1544. Please see timber sale contract clauses G-066 and G-220 for further information.

Threatened and Endangered Species

DNR cannot verify the presence or absence of any threatened or endangered species that may affect the operability of the timber sale. Purchasers must rely on their own assessments.

Export Restricted

All timber purchased under these state DNR contracts shall not be exported outside of the United States until the timber has been processed. Purchasers shall not violate any of the prohibitions in WAC 240-15-015 (relating to the prohibitions on export and substitution), WAC 240-15-025 (relating to reporting requirements), and WAC 240-15-030 (relating to enforcement). If purchasers knowingly violate WAC 240-15-015, purchasers shall be barred from bidding on or purchasing export restricted timber as provided.

Cover photos

Timber Sales in this book are from state trust lands, managed to help build K-12 public schools, state universities, colleges, prisons, mental hospitals, the state Capitol; and to support local services in many counties.

Top right: Landscape view of DNR-managed trust lands in western Washington. Photo courtesy of DNR staff.

Second down right: Timber harvest operations on DNR-managed trust land. Photo courtesy of DNR staff.

Third down right: Log truck loaded with timber harvested from DNR-managed trust land. Photo courtesy of DNR staff.

Bottom right: Marcus Whitman Elementary School in Richland Washington. Photo courtesy of Richland School District.

Bottom middle: Storytime at the Shelton Timberland Library. Photo courtesy of Timberland Regional Library.

Bottom left: Douglas-fir seedlings growing at the Webster Nursery. Many of these seedlings will be planted following timber harvest on DNR-managed trust lands. Photo courtesy of DNR staff.

Table of Contents

| | |
|---|---------|
| Certification Opportunities for DNR Timber Purchasers | Page 3 |
| Bidder/Purchaser Auction and Bidding Information | Page 5 |
| Summary of All Sales Being Offered in March | Page 9 |
| Corkey | Page 11 |
| T3 C-140 VRH VDT | Page 17 |
| T3 C-2800 | Page 27 |
| School | Page 33 |
| Uptick | Page 41 |
| North Cavanaugh VRH VDT | Page 45 |
| Buttercup | Page 51 |
| Wilson | Page 57 |
| Wild West | Page 61 |
| Rainy Pass | Page 65 |
| Drop Tine | Page 69 |
| Sealed Bid Form and Instructions | Page 73 |
| Statewide Bid Bond and Instructions | Page 75 |
| Timber Sale per Sale Bid Bond and Instructions | Page 79 |
| Log Sort Sealed Bid Form and Instructions | Page 83 |



Certification Opportunities for DNR Timber Purchasers

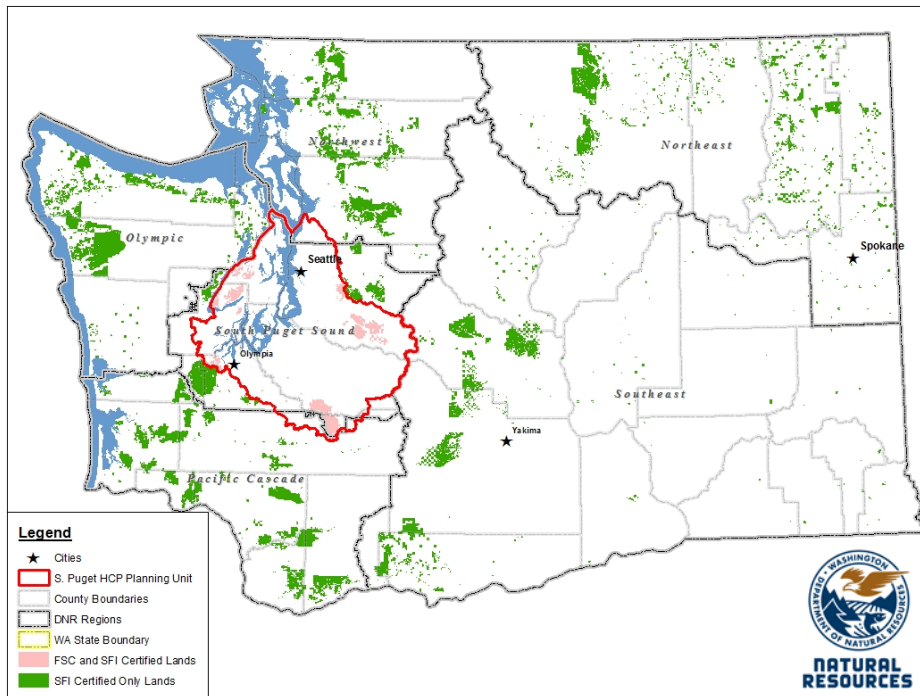
Certified forests are grown to an approved set of standards which demonstrate environmentally responsible, socially beneficial, and economically viable management practices that promote responsible forestry. This unique commitment to responsible forestry recognizes that forest landowners play a critical role in ensuring the long-term health and sustainability of our forests.

Forest Stewardship Council® (FSC®) is an independent, non-profit organization that promotes responsible management of the world's working forests through the development of forest management standards, a voluntary certification system, and trademarks that provide recognition and value to products bearing the FSC label in the marketplace. FSC standards ensure forestry is practiced in an environmentally responsible, socially beneficial, and economically viable way.

Sustainable Forestry Initiative Inc. is an independent, non-profit organization internationally endorsed and accepted around the world. The Sustainable Forestry Initiative® (SFI) program is based on the premise that responsible environmental behavior and sound business decisions can coexist. Its three-chamber Board of Directors governs all aspects of the SFI® program, with equal representation from the environmental, economic, and social sectors.

Currently, all Department of Natural Resources (DNR)-managed forestlands and conservation areas in Washington State are certified under the SFI program Standard. Forestlands within DNR's South Puget Habitat Conservation Plan Planning Unit, located within parts of King, Pierce, Thurston, Lewis, Kitsap, and Mason counties, are dually certified under both the FSC-US Forest Management Standard and the SFI program Standard.

Certification under each standard involves an inspection audit of the landowner's forest management activities by an independent, accredited third-party to verify that it meets specified forest management principles. If the forest unit complies with the specific standard, the landowner receives a certificate of conformance ensuring that responsible forestry is being practiced. Both standards encourage integration of perpetual growing and harvesting of trees with strong measures to protect wildlife, plants, soil, water, and air quality. Both standards provide a seal of approval that forests certified under these principles are well-managed. The global marketplace recognizes and endorses multiple forest certification standards. Each standard has individual market niches. By being dually certified, DNR can maximize its customer base and provide choices to the consumer.



DNR's FSC certificate number is: BV-FM/COC-080501

DNR's SFI certificate number is: PwC-SFIFM-513

DNR-managed forestlands within the South Puget Habitat Conservation Plan Planning Unit (located within parts of King, Pierce, Thurston, Lewis, Kitsap, and Mason counties) are certified as being in compliance with the Forest Stewardship US Forest Management Standard.

To learn more about chain of custody and demonstrating that your timber is derived from a responsibly managed forest and/or to learn more about becoming a participant in the FSC Program, visit <https://us.fsc.org/>.

To learn more about DNR timber sales certified under the FSC Standard, visit www.dnr.wa.gov.

FSC A.C. owns all right, title, and interest in and to the Forest Stewardship Council trademarks.

All DNR-managed forested state trust lands across the state have been certified as being in compliance with the Sustainable Forestry Initiative Forest Management Standard.

To learn more about chain of custody and demonstrating that your timber is derived from a responsibly managed forest and/or to learn more about becoming a participant in the SFI program, visit www.sfiprogram.org.

To learn more about DNR timber sales certified under the SFI program Standard, visit www.dnr.wa.gov.

SFI Marks are registered marks owned by Sustainable Forestry Initiative Inc.

To learn more about certification on DNR-managed forested state trust lands, visit <https://www.dnr.wa.gov/programs-and-services/product-sales-and-leasing/timber-sales/forest-certification> or contact:

Product Sales & Leasing Division, Product Sales Section:

Duane Emmons, Division Manager, 360-902-1088, duane.emmons@dnr.wa.gov
 Steve Teitzel, Operations, 360-902-1741, steve.teitzel@dnr.wa.gov

Forest Resources Division, HCP and Scientific Consultation Section:

Allen Estep, Assistant Division Manager, 360-902-2898, allen.estep@dnr.wa.gov
 Nicole Jacobsen, Forest Certification Program Lead, 360-902-1283, nicole.jacobsen@dnr.wa.gov

Washington State Department of Natural Resources (DNR)

Bidder's/Purchaser's Inspection of Sale Area and Forest Products

Acreage estimates and volume estimates contained within each timber notice of sale and each timber sale contract are made only for administrative and identification purposes. Except as expressly provided by the timber sale contract, the purchaser shall be responsible for paying the entire purchase price, even if the actual acreage or timber volume varies from the estimated quantity or volume shown.

All prospective bidders have the opportunity and are expected to inspect the sale area and the forest products located thereon. Bidders shall not rely on any representations by the State including, but not limited to, acreage estimates, volume estimates, appraisal or pre-bid documentation. The successful bidder/purchaser will further warrant that they have entered the timber sale contract without any reliance upon the DNR's volume estimates, acreage estimates, appraisals, pre-bid documentation, or any other representation by the DNR.

Any timber sale contract arising out of these public auctions will require the successful purchaser to warrant that they are entering the timber sale contract based solely upon their own judgment of the value of the forest products, formed after their own examination and inspection of both the timber sale area and the forest products being sold.

Exclusion and Disclaimer of Warranties

The PARTIES AGREE that the IMPLIED WARRANTIES OF MERCHANTABILITY AND FITNESS FOR A PARTICULAR PURPOSE, and ALL OTHER WARRANTIES EXPRESS OR IMPLIED, ARE EXCLUDED from this transaction, and shall not apply to the goods sold. For example, THE FOLLOWING SPECIFIC MATTERS ARE NOT WARRANTED, and are EXCLUDED from this transaction:

- A. ***The merchantability of the forest products.*** The use of the term "merchantable" in any document is not intended to vary the foregoing.
- B. ***The condition of the forest products.*** All forest products will be conveyed "AS IS."
- C. ***The acreage contained within any sale area.*** Any acreage descriptions appearing in the timber notices of sale, timber sale contract, timber sale map or other documents are estimates only, provided solely for administrative and identification purposes.
- D. ***The volume, quality, or grade of the forest products.*** The descriptions of the forest products to be conveyed are estimates only, made solely for administrative and identification purposes.
- E. ***The correctness of any soil or surface conditions, presale construction appraisals, investigations, and all other pre-bid documents prepared by or for the State.*** These documents have been prepared for the State's appraisal purposes only.
- F. ***That the sale area is free from threatened or endangered species, or their habitat.*** The State is not responsible for any interferences with forestry operations that result from the presence of any threatened or endangered species, or the presence of their habitat, within the sale area.
- G. That the forestry operations to be performed under this contract will be free from regulatory actions by governmental agencies. The State is not responsible for actions to enforce regulatory laws, such as the Washington Forest Practices Act (Chapter 76.09 RCW), taken by the Department of Natural Resources or any other agency that may affect the operability of these timber sales.
- H. Items contained in any other documents prepared for or by the State.

Please also see timber sale contract clause G-060 for further information.

BIDDING PROCEDURES FOR TIMBER AUCTIONS

The general requirements that follow are a part of all Timber Notices of Sale to be auctioned by the Department of Natural Resources (DNR).

General Information

The State reserves the right to waive minor irregularities and the right to reject any or all bids.

- A. This book contains the timber notices of sale and maps for each timber sale scheduled to be auctioned. More specific information can be obtained by contacting the appropriate region office at the number listed on the back cover of this book. Sales may be added to each monthly auction by the Department which are not included in this publication. This publication is not updated following original production.
- B. The timber notice of sale is a summary of sale information. For more specific information, interested parties are encouraged to view the Auction Packets on www.dnr.wa.gov. Auction Packets contain **DRAFT** copies of the timber notice of sale, map, contract, road plan, cruise data, precruise and cruise narrative, and other associated documents.
- C. Timber sale auction packets may also be obtained at no charge for individual sales by visiting the appropriate region office.
- D. Timber sale contracts contain extensive terms and conditions that will be binding upon successful high bidders. Each bidder should carefully review all terms contained in the appropriate **DRAFT** timber sale contract prior to bidding on a sale, and should review the final contract prior to signing. **DRAFT** timber sale contracts are contained in the auction packets and are available upon request at the respective region office.
- E. Sales advertised in this book are subject to the Board of Natural Resources approval before they will be sold. The Board meets and approves sales approximately six weeks prior to auction.
- F. The State does not guarantee the accuracy of any information contained herein pertaining to particular sales. Therefore, all prospective purchasers are expected to make their own independent inspections and appraisals prior to bidding.
- G. If any conflict exists between the information in the Timber Notice of Sale, timber sale map, sale auction packets and that in the timber sale contract, the signed contract will prevail.
- H. Purchasers must pay the Forest Excise Tax on the bid price, permanent road construction costs, and other considerations. The tax rate is 5% without the EARR credit and 4.2% with the credit. For more information contact the Department of Revenue, Forest Tax Section at 1-800-548-8829.
- I. **All sales are subject to confirmation by the DNR under RCW 79.15.120.**
- J. **Within 30 days of sale confirmation, the apparent high bidder will provide to the State the Performance Security specified on each Notice of Sale. The successful bidder also agrees to return a signed contract to the State within 30 days of confirmation.** Failure to provide a signed contract to the state within 30 days of confirmation may result in a loss of bidder's rights to the products sold and forfeiture of initial deposit moneys.
- K. Each DNR region office has information about sales offered in that region. For further information, contact the respective DNR region office. Region office addresses and telephone numbers appear on the back cover of this booklet.
- L. The purchaser assumes the responsibility for any costs associated with extra maintenance or repair levied by a county for any county road used by the purchaser.

Auction Time and Location

Auctions will start at 10:00 a.m. and close at 4:00 p.m. on the date and at the location specified in each Timber Notice of Sale.

Bidding Process

- A. All timber will be auctioned using the sealed bid method.
- B. Bids submitted on the day of auction must be in the bid box at the specified auction location before 10:00 a.m. The respective DNR region office must receive mailed bids by 4:30 p.m., on the last business day before the auction. Bidders assume all risk for the method of delivery.
- C. The DNR has the right to reject bid forms that are completed incorrectly. *All bid forms must have an original signature on behalf of the person or entity submitting the bid, and must be on the form provided in this booklet or a photocopy thereof. Revised documents are not permissible.* Bidding instructions are on the back of the Sealed Bid Form. A bid deposit must be included in the sealed bid envelope unless using a Timber Sale Statewide Bid Bond.
- D. All bids must include the completed Sealed Bid Form and bid deposit.
- E. Bids will be opened in each respective region in the order in which sales appear in the Public Auction Sale of Timber book (alphabetically by county and by agreement number). Sales added after the book is printed will be inserted to retain this order. Sort sales may be auctioned out of this sequence at the State's convenience.
- F. If a tie bid occurs, the names of the tie bidders will be placed in a hat and the successful bidder will be determined by a drawing.
- G. Opportunities to Withdraw Bids:
For all sales offered on a stumpage basis only, the apparent high bidder on a particular sale will have the option of withdrawing additional sealed bids submitted for any remaining sales to be auctioned. The apparent high bidder must exercise this option within two minutes after the apparent high bidder is announced. This option is not available for sales offered on a delivered basis.

Eligibility to Bid

The following criteria must be met in order to bid on State timber sales:

- 18 years of age (or have a co-signer who meets the eligibility requirements)
- Licensed to do business in the State of Washington
- Eligible to bid on Export Restricted timber
- Authorized to submit bids

Authorized Representatives

Company officers or company authorized representatives may bid on State sales, sign State documents, or sign checks. A list of authorized representatives and their specific authorities must be submitted, in writing, to the Department of Natural Resources, Product Sales and Leasing Division, P.O. Box 47014, Olympia, Washington, 98504-7014, ten days in advance of the auction. *A company owner or officer must sign this submittal.*

Bid Deposits

- A. Required bid deposits are listed on each Timber Notice of Sale.
- B. Bid deposits must be in the form of cash, certified check, cashiers' check, money order or bid bond.
- C. Bid bonds may be either a Timber Sale Per Sale Bid Bond or a Timber Sale Statewide Bid Bond.
- D. All bid deposits shall be submitted by the person or entity submitting the bid and made payable to the Department of Natural Resources. **Third party deposits will not be accepted.**

Timber Sale Per Sale Bid Bonds

- A. The Per Sale Bid Bond shall guarantee payment of the bid deposit **within ten days of auction.**
- B. The balance between the bid bond and the Initial Deposit payment is due **by 4:30 p.m., on the day of auction.**
- C. Additional forms and instructions for a Per Sale Bid Bond are available at any DNR region office.

Timber Sale Statewide Bid Bond

- A. Statewide Bid Bonds shall guarantee payment of the Initial Deposit on any statewide timber sale while the bond is in effect.
- B. The Statewide Bid Bond must be received by the Department of Natural Resources, Product Sales and Leasing Division, P.O. Box 47014, Olympia, Washington, 98504-7014, ten days in advance of the auction date. The bond shall be in the amount of \$150,000.00.
- C. Successful bidders using a Statewide Bid Bond must pay the total Initial Deposit payment (10% of the total bid price) **by 4:30 p.m., on the day of the auction.**
- D. A Statewide Bid Bond cannot be used to secure the Initial Deposit payment due the day of auction.
- E. Additional forms and instructions for a statewide bid bond are available at any DNR region office.

Payments

The initial deposit for a sale is 10% of the total bid value as submitted by the apparent high bidder (25% if the bidder is a defaulter as defined under WAC 332-140-300) and never less than \$5,000.00 for lump sum sales. For Lump Sum sales appraised at less than \$5,000.00, the entire bid value is due on day of auction.

- A. Apparent high bidders using cash, certified check, cashiers' check or money order as a bid deposit must pay the total Initial Deposit amount by 4:30 p.m. on auction day.
- B. Apparent high bidders using a Timber Sale Per Sale Bid Bond as a bid deposit must pay the difference between the bid deposit and the total initial deposit by 4:30 p.m., on the day of auction. The bid bond amount must be replaced with a certified check, cashiers' check, bank draft, cash, money order, or wire transfer within ten days of the auction.
- C. Apparent high bidders using a Timber Sale Statewide Bid Bond must pay the entire Initial Deposit amount by 4:30 p.m. on the day of auction.
- D. All payments must be in the form of a certified check, cashiers' check, bank draft, cash, money order or wire transfer.



Summary Report of All Sales for the Month of March 2023

Board Sales

| <u>County</u> | <u>Region</u> | <u>Agree #</u> | <u>FSC® Sale Name</u> | <u>Volume</u> | <u>Value</u> |
|-----------------|-----------------|----------------|-------------------------|---------------|-----------------|
| Grays Harbor | South Puget | 102080 | CORKEY | 9,025 | \$3,184,000.00 |
| Jefferson | Olympic | 102252 | T3 C-1400 VRH VDT | 10,847 | \$1,010,000.00 |
| Jefferson | Olympic | 102253 | T3 C-2800 | 3,132 | \$339,000.00 |
| Mason Pierce | South Puget | 102109 | * SCHOOL | 5,085 | \$1,824,000.00 |
| Pacific | Pacific Cascade | 103377 | UPTICK | 2,097 | \$584,000.00 |
| Skagit | Northwest | 103173 | NORTH CAVANAUGH VRH VDT | 4,967 | \$668,000.00 |
| Thurston | South Puget | 102085 | * BUTTERCUP | 6,232 | \$2,416,000.00 |
| Wahkiakum | Pacific Cascade | 92626 | WILSON | 2,663 | \$491,000.00 |
| Total | | | | 44,048 | \$10,516,000.00 |

Region Sales

| <u>County</u> | <u>Region</u> | <u>Agree #</u> | <u>FSC Sale Name</u> | <u>Volume</u> | <u>Value</u> |
|---------------|-----------------|----------------|----------------------|---------------|--------------|
| Clallam | Olympic | 103771 | WILD WEST | 1,216 | \$158,000.00 |
| Pacific | Pacific Cascade | 102791 | RAINY PASS | 1,066 | \$227,000.00 |
| Skagit | Northwest | 103172 | DROP TINE | 2,725 | \$236,000.00 |
| Total | | | | 5,007 | \$621,000.00 |



Scan with your smartphone or tablet to go to the March 2023 timber auction page



TIMBER NOTICE OF SALE

SALE NAME: CORKEY

AGREEMENT NO: 30-102080

AUCTION: March 28, 2023 starting at 10:00 a.m., COUNTY: Grays Harbor South Puget Sound Region Office, Enumclaw, WA

SALE LOCATION: Sale located approximately 10 miles northeast of Porter.

PRODUCTS SOLD AND SALE AREA:

All timber, except leave trees bounded out by yellow leave tree area tags, snags, and down timber existing more than 5 years from the day of sale, bounded by the following: white Timber Sale Boundary tags, timber type change marked with pink flagging, and the C-3110, C-3115, and C-3115A roads in Unit #1; white Timber Sale Boundary tags, timber type change marked with pink flagging, and the C-3400 and C-3410 roads in Unit #2; white Timber Sale Boundary tags and the C-3000 Road in Unit #3;

All timber bounded by orange right of way tags in Unit #4, except title to the timber within the right of way boundary tags associated with the optional construction segment of the C-3089 Ext is not conveyed to the Purchaser unless it is actually constructed.

All forest products above located on part(s) of Sections 7, 8, 16, 17, 18, 20 and 21 all in Township 17 North, Range 4 West, W.M., containing 235 acres, more or less.

CERTIFICATION: This sale is certified under the Sustainable Forestry Initiative® program Standard (cert no: PwC-SFIFM-513)

ESTIMATED SALE VOLUMES AND QUALITY:

Table with columns: Species, Avg DBH, Ring Count, Total MBF, and MBF by Grade (1P, 2P, 3P, SM, 1S, 2S, 3S, 4S, UT). Rows include Douglas fir, Hemlock, Red alder, Noble fir, Silver fir, Spruce, Redcedar, and Sale Total.

MINIMUM BID: \$3,184,000.00 BID METHOD: Sealed Bids

PERFORMANCE SECURITY: \$150,000.00 SALE TYPE: Lump Sum

EXPIRATION DATE: October 31, 2025 ALLOCATION: Export Restricted

BID DEPOSIT: \$318,400.00 or Bid Bond. Said deposit shall constitute an opening bid at the appraised price.

HARVEST METHOD: Harvesting activities are estimated to be 23 percent cable, and 77 percent ground based harvest. Cable and cable-tethered equipment allowed on all slopes. Non-tethered self-leveling equipment limited to sustained slopes of 55 percent or less, all other ground based equipment limited to tracked equipment and 6-wheeled rubber tired skidders with



TIMBER NOTICE OF SALE

over-the-tire tracks spanning both sets of rear tires on sustained slopes of 45 percent or less. Yarding may be restricted during wet weather if rutting becomes excessive, per clause H-017.

The falling and yarding of forest products will not be permitted on weekends or State recognized holidays unless authorized in writing by the Contract Administrator.

ROADS:

25.00 stations of required construction. 9.50 stations of required reconstruction. 38.72 stations of optional construction. 20.85 stations of optional reconstruction. 406.18 stations of required prehaul maintenance. 53.60 stations of abandonment. 38.72 stations of abandonment, if constructed. 20.85 stations of abandonment, if reconstructed. Purchaser maintenance on the C-3089, C-3089-EXT, C-3110, C-3115, C-3115-1, C-3115A, C-3400, C-3410, and C-3400-1 roads. Designated maintenance on all other roads used.

Rock for this proposal may be obtained from the State owned Chaz Quarry, and from existing stockpiles at the Chaz Quarry per Road Plan clause 6-3, at no cost to the Purchaser or any commercial rock source at the Purchaser's expense.

The operation of road construction equipment will not be permitted from November 1 to April 30, nor on weekends or State recognized holidays, unless authority to do so is granted, in writing, by the Contract Administrator. If permission is granted to operate from November 1 to April 30, a maintenance plan may be required per Road Plan clause 1-26.

The hauling of forest products will not be permitted from November 1 to April 30, nor on weekends or State recognized holidays, unless authorized in writing by the Contract Administrator. If permission is granted to operate from November 1 to April 30, preventative measures may be required to protect water, soil, roads, and other forest assets.

ACREAGE DETERMINATION

CRUISE METHOD: Acreage was determined by traversing boundaries by GPS in all units. GPS data files are available at DNR's website for timber sale auction packets. See cruise narrative for cruise method.

FEES: \$153,425.00 is due on day of sale. \$9.00 per MBF is due upon removal. These are in addition to the bid price.

SPECIAL REMARKS: See map for gate locations. Gate keys may be obtained by contacting the South Puget Sound Region office at (360) 825-1631 or by contacting Derwood Duncan at (360) 280-3113.

This sale contains Douglas-fir poles and high quality logs.

Within Units #1-#3, Purchaser shall cut all hardwood stems 6 feet tall and greater, leaving a stump no more than 12 inches in height.

Reconstruction of the C-Line involves adjusting the centerline at station 639+00 to 648+50. This is expected to generate approximately 10,000 cy of material. Closure of the C-Line associated with this work requires a minimum of 14 calendar days' notice prior to closure and a maximum of 5 consecutive days of closure per Road Plan clause 1-7.



TIMBER NOTICE OF SALE

Locations inside the sale boundary are identified as Non-Tradeable Leave Trees marked with yellow Leave Tree Area tags as shown on the Timber Sale and Logging Plan Maps inside which no trees may be used as tailholds and no equipment may operate within, nor logs felled into or yarded through or over.

Locations outside the sale boundary are identified as Tailhold Restriction Areas on the Logging Plan and Timber Sale Maps. Trees within these areas shall not be used as tailholds. Tailhold locations must be identified in a harvest plan by the Purchaser and approved by the Contract Administrator prior to operations per clause H-040.

Purchaser shall, as part of the plan of operations, prepare an acceptable harvest plan for the entire sale area. The plan shall address the felling, yarding, landing locations, slash disposal operations, tailholds, cable corridor locations, skid trail locations, decking and recreation trail closure locations.

Purchaser is responsible for closing trails and posting and maintaining DNR provided signage on trails entering the harvest unit, while operations are active. The Purchaser is required to provide a minimum of 5 days' notice before closing trails, or moving into Units #2, #3 and #4. Prior to close-out, Purchaser is responsible for repairing trails to pre-operation condition, in accordance with Schedule A.

Within Units #1-#3 there are remnant blue or yellow painted bands on trees from a past thinning operation. Trees with blue or yellow painted bands are take trees, unless located within tagged leave tree area clumps.

After the installation of the gate on the C-3089, the gate is to remain locked (Master H-957) at all times except during periods of active haul.

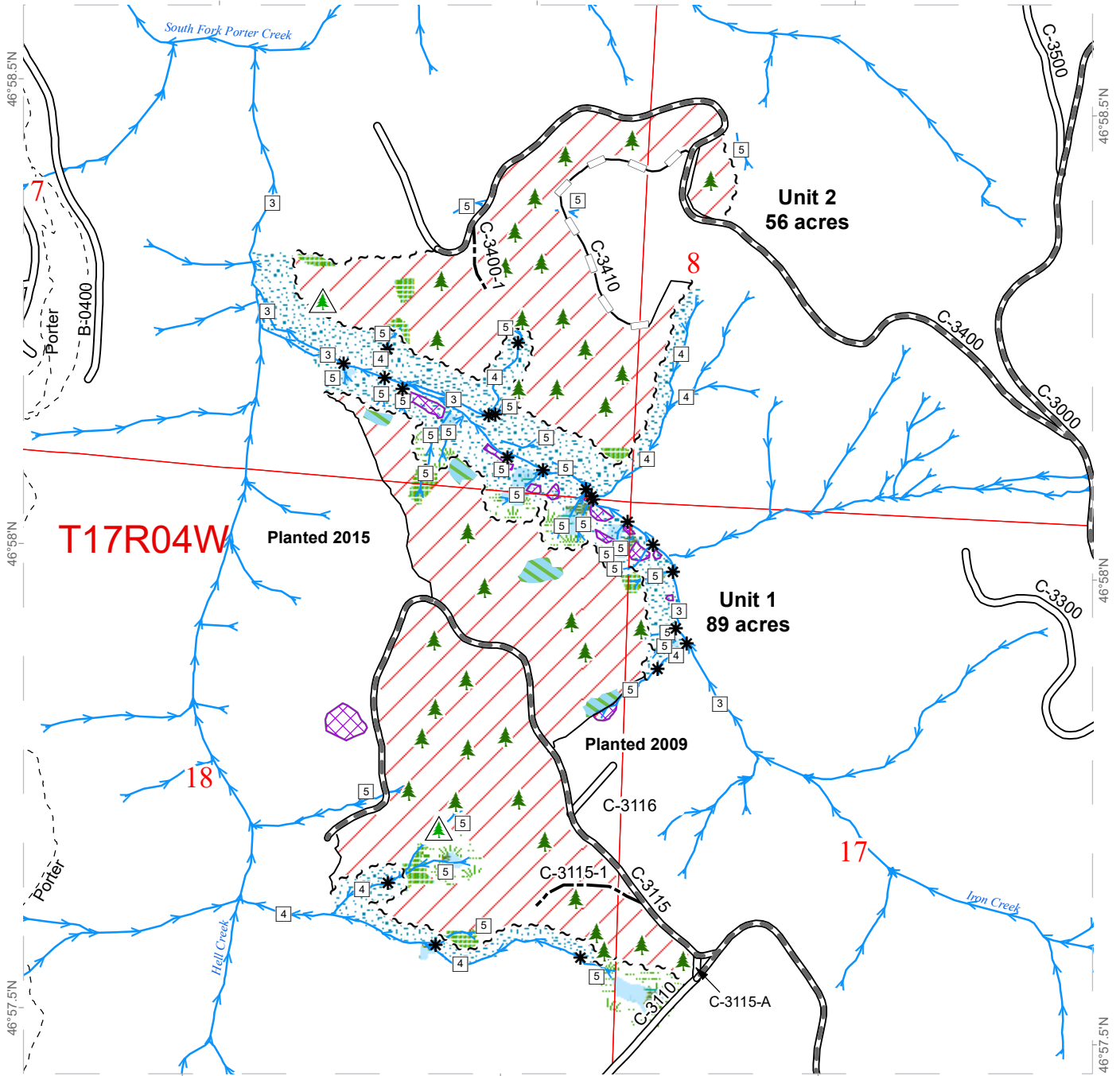
One Type 4 stream culvert replacement on the C-3000 road at station 148+05 and one Type 5 stream culvert install on the C-3410 road at station 11+35. See Culvert List in the Road Plan for specifics.

Note to cruisers and appraisers: Please refrain from leaving pink, orange or blue flagging from your cruises in or around the sale area to avoid confusion with DNR's marking. Additionally, for the safety of the public, please remove from roads and trails all string from string boxes used during appraising or cruising this sale.

TIMBER SALE MAP

SALE NAME: CORKEY
AGREEMENT #: 30-102080
TOWNSHIP(S): T17R4W
TRUST(S): Common School and Indemnity (3), Escheat (9), Forest Board Repayment (42), State Forest Purchase (2)

REGION: South Puget Sound Region
COUNTY(S): Grays Harbor
ELEVATION RGE: 640-2120



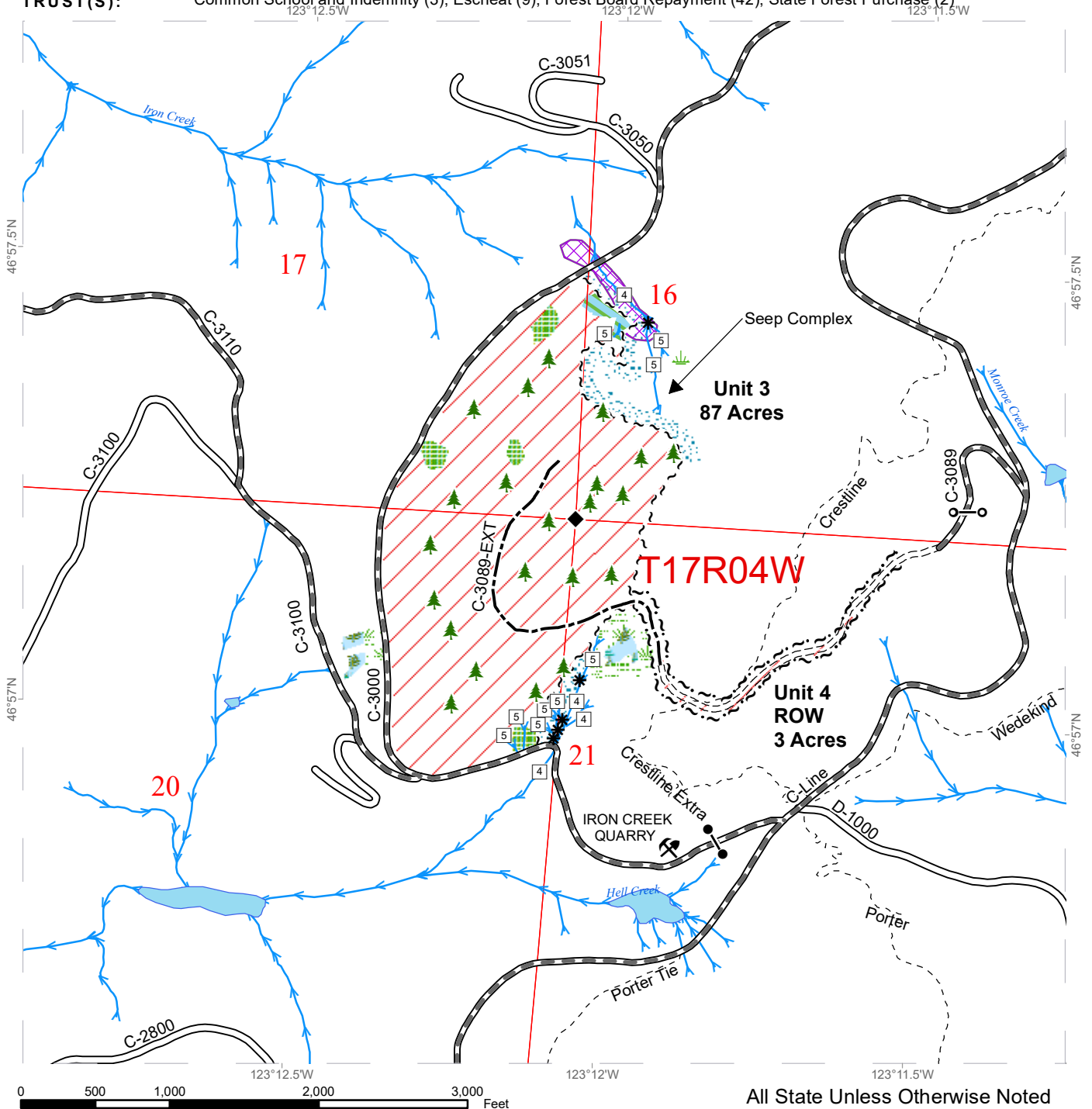
All State Unless Otherwise Noted

| | | | | | |
|--|-------------------------------|--|-------------------------------|--|---------------------------|
| | Variable Retention Harvest | | Sale Boundary Tags | | Streams |
| | Leave Tree Area | | Timber Type Change | | Stream Type |
| | Riparian Mgt Zone | | Existing Roads | | Stream Type Break |
| | Forested Wetland | | Required Pre-Haul Maintenance | | Leave Tree Area <1/4-acre |
| | Wetland Mgt Zone | | Optional Construction | | Non-Tradeable Leave Trees |
| | Non-Tradeable Leave Tree Area | | Optional Reconstruction | | |
| | Tailhold Restriction Area | | Recreation Trail | | |

TIMBER SALE MAP

SALE NAME: CORKEY
AGREEMENT #: 30-102080
TOWNSHIP(S): T17R4W
TRUST(S): Common School and Indemnity (3), Escheat (9), Forest Board Repayment (42), State Forest Purchase (2)

REGION: South Puget Sound Region
COUNTY(S): Grays Harbor
ELEVATION RGE: 640-2120



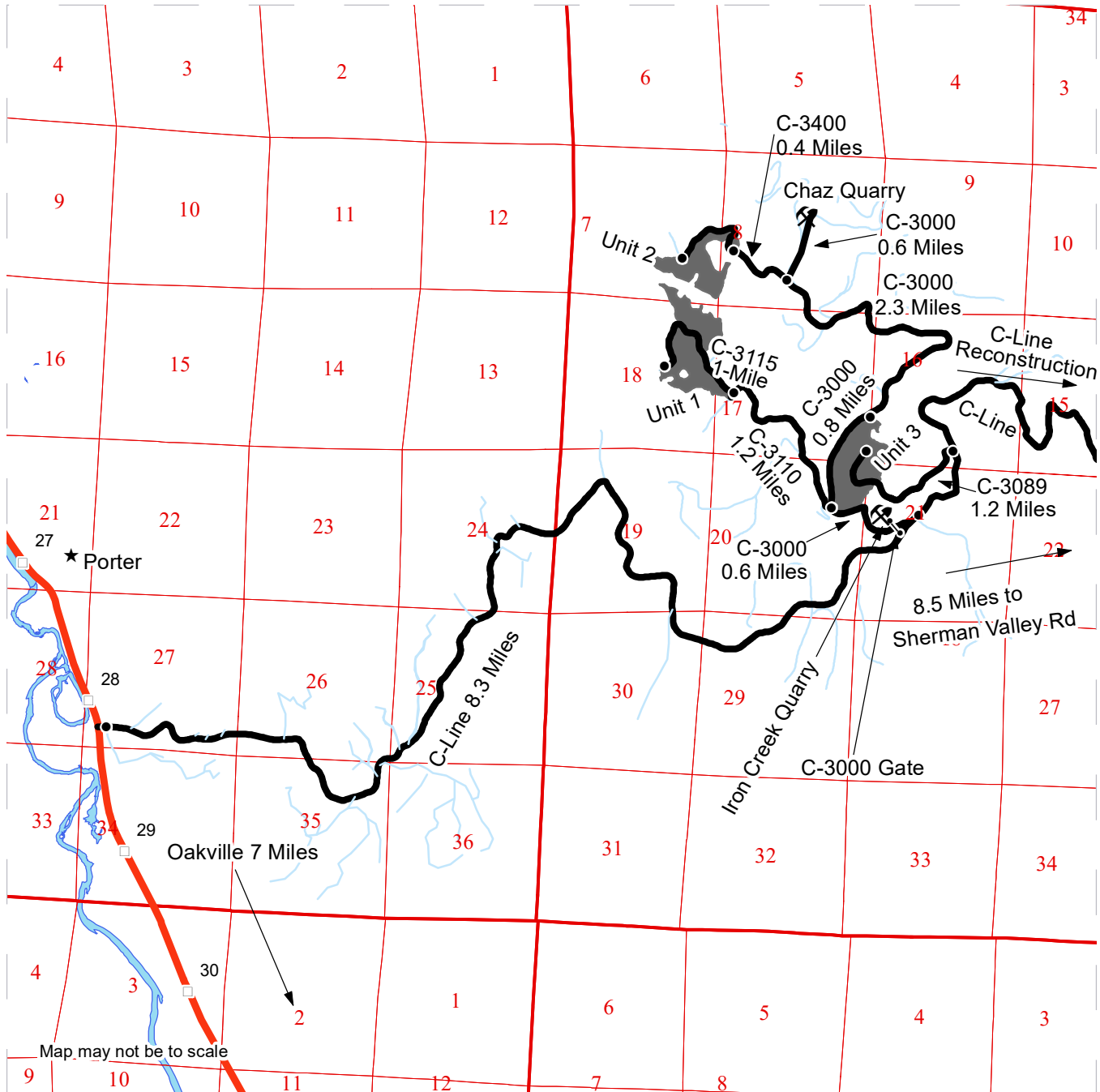
All State Unless Otherwise Noted

| | | | |
|-------------------------------|-------------------------------|-------------------|---------------------------|
| Variable Retention Harvest | Sale Boundary Tags | Streams | Gates |
| Leave Tree Area | Right of Way Tags | Stream Type | Survey Monument |
| Riparian Mgt Zone | Existing Roads | Stream Type Break | Rock Pit |
| Forested Wetland | Required Pre-Haul Maintenance | Gate Installation | Leave Tree Area <1/4-acre |
| Wetland Mgt Zone | Required Construction | Wetland Mgt Zone | |
| Non-Tradeable Leave Tree Area | Optional Construction | | |
| Tailhold Restriction Area | Recreation Trail | | |

DRIVING MAP

SALE NAME: CORKEY
AGREEMENT#: 30-102080
TOWNSHIP(S): T17R4W
TRUST(S): Common School and Indemnity (3), Escheat (9), Forest Board Repayment (42), State Forest Purchase (2)

REGION: South Puget Sound Region
COUNTY(S): Grays Harbor
ELEVATION RGE: 640-2120



| | |
|--|--------------------|
| | Timber Sale Unit |
| | Haul Route |
| | Other Road |
| | Milepost Markers |
| | Distance Indicator |
| | Gate (H-957) |
| | Rock Pit |
| | Town |

DRIVING DIRECTIONS:

Units:
 From US Highway 12, just south of mile post 28, turn East onto the C-Line and follow the C-Line for 8.3 miles to the C-Line and C-3000 junction, then 0.6 miles on the C-3000 to Unit 3. From Unit 3 on the C-3000 continue for 2.3 miles to the C-3400, continue on the C-3400 for 0.4 miles to unit 2. To get to Unit 1 from the C-3000 and C-3110 junction travel for 1.2 miles on the C-3110.

Rock Pit:
 From US Highway 12, just south of mile post 28, turn East onto the C-Line and follow for 8.3 miles to the C-line and C-3000 junction. Travel 4.3 miles on the C-3000 to the Chaz Quarry.





TIMBER NOTICE OF SALE

SALE NAME: T3 C-1400 VRH VDT

AGREEMENT NO: 30-102252

AUCTION: March 29, 2023 starting at 10:00 a.m., Olympic Region Office, Forks, WA COUNTY: Jefferson

SALE LOCATION: Sale located approximately 47 miles southeast of Forks WA

PRODUCTS SOLD AND SALE AREA:

All timber, except trees marked with a band of blue paint, or bounded out by leave tree area tags, bounded by timber sale boundary tags and special management unit boundary tags in Units 1, 3, 4 and 7; timber sale boundary tags in Unit 5.

All timber as described in Schedule C, except those trees described in Schedules D and E, bounded by timber sale boundary tags, special management unit boundary tags, skip boundaries (blue painted slashes and equipment trail in Unit 2; timber sale boundary tags, the C-1400 Road and skip boundaries (blue painted slashes) in Unit 6; timber sale boundary tags and the Q-3000 Road in Unit 8; timber sale boundary tags and special management unit boundary tags in Units 9, 10, 11, 12 and 13.

All timber bounded by right of way boundary tags.

All forest products above located on part(s) of Sections 21, 22, 23, 25, 26, 27 and 28 all in Township 25 North, Range 11 West, W.M., containing 499 acres, more or less.

CERTIFICATION: This sale is certified under the Sustainable Forestry Initiative® program Standard (cert no: PwC-SFIFM-513)

ESTIMATED SALE VOLUMES AND QUALITY:

Table with columns: Species, Avg DBH, Ring Count, Total MBF, and MBF by Grade (1P, 2P, 3P, SM, 1S, 2S, 3S, 4S, UT). Rows include Douglas fir, Hemlock, Red alder, Silver fir, and Sale Total.

MINIMUM BID: \$1,010,000.00 BID METHOD: Sealed Bids

PERFORMANCE SECURITY: \$100,000.00 SALE TYPE: Lump Sum

EXPIRATION DATE: October 31, 2026 ALLOCATION: Export Restricted

BID DEPOSIT: \$101,000.00 or Bid Bond. Said deposit shall constitute an opening bid at the appraised price.

HARVEST METHOD: Cable 95%/Ground 5%. 30' Equipment limitation zones on all typed water. Rubber tired skidders will only be allowed if rutting and skidding requirements can be met and a harvest plan is submitted and approved by the Contract Administrator.



TIMBER NOTICE OF SALE

Trees which have been marked with yellow paint ring at dbh, and shown on timber sale maps, which are part of an on-going T3 research project. These trees are to be high stumped. High stumps should be at least 4.5 feet high or higher. The trees with yellow paint are typically a small diameter tree.

Units 6 & 8 have multiple prescription requirements within each unit. These boundaries are marked with black and yellow ribbon.

As shown on the timber sale map for Units 7, 12 and 13 - any road work, timber falling and yarding, rock pit operations or operation of heavy equipment performed during the marbled murrelet nesting season is restricted to two hours after sunrise to two hours before sunset. This restriction does not apply to hauling timber, rock or equipment.

ROADS:

20.20 stations of optional construction. 4.80 stations of optional reconstruction. 838.80 stations of optional prehaul maintenance. 4.80 stations of abandonment. 33.10 stations of decommissioning. The bridge installation and removal on the C-1400 Road (33+10) is restricted from October 1 through June 30. Reconstruction, construction and abandonment on the C-1405 Road (24+20 - 29+00) must be completed in one season and Road construction will not be permitted from October 15 to April 15 unless authorized in writing by the Contract Administrator.

ACREAGE DETERMINATION

CRUISE METHOD:

Sale acreage was 99% GPS'd and 1% estimated. Sale units were cruised using a variable plot sample.

FEES:

\$184,399.00 is due on day of sale. \$9.00 per MBF is due upon removal. These are in addition to the bid price.

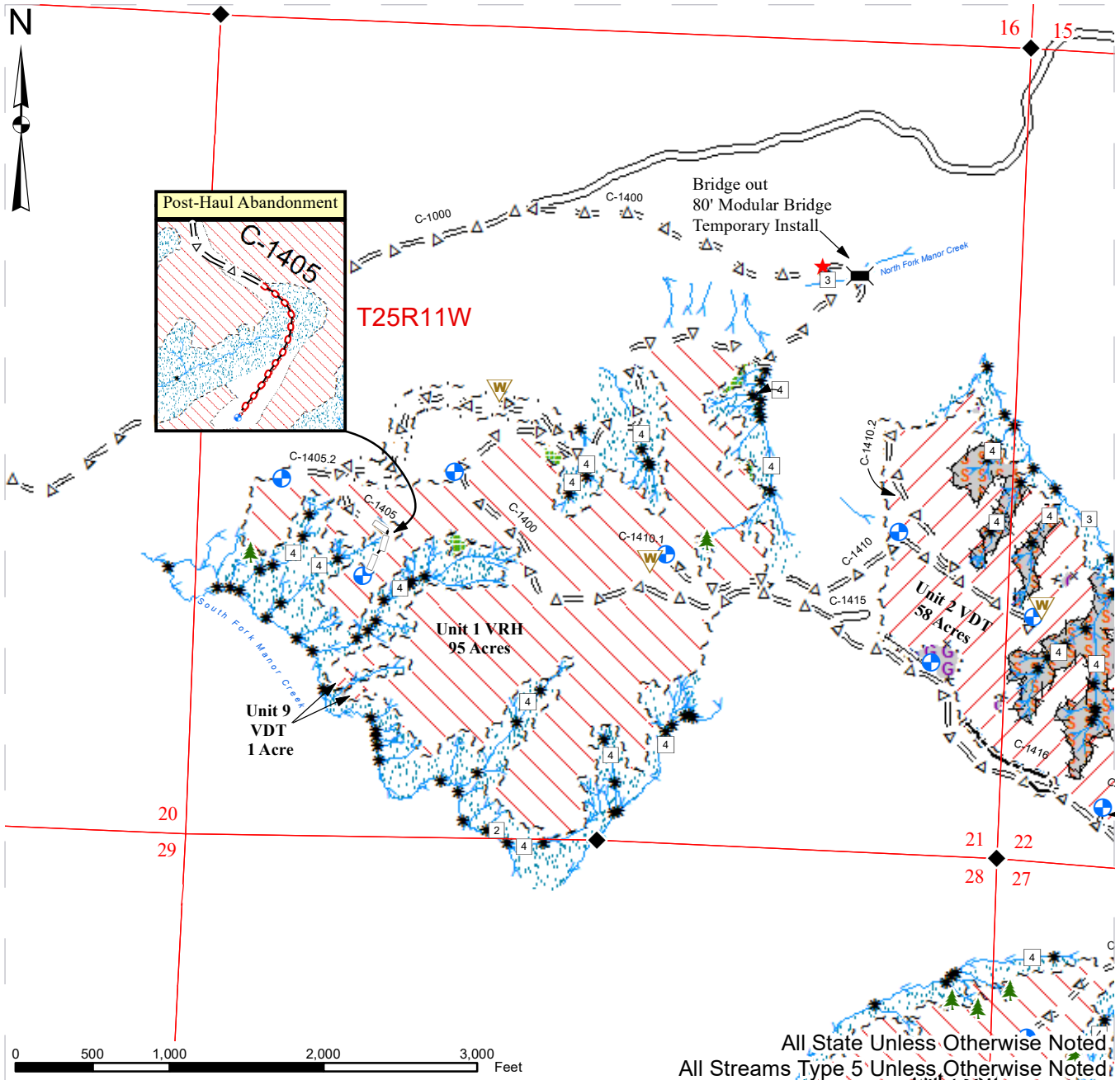
SPECIAL REMARKS:

Special – Acoustic Monitoring - Trees which have been marked with yellow paint ring at dbh, and shown on timber sale maps, which are part of an on-going T3 research project. These trees are to be high stumped. High stumps should be at least 4.5 feet high or higher. The trees with yellow paint are typically a small diameter tree.

TIMBER SALE MAP

SALE NAME: T3 C-1400
AGREEMENT#: 30-102252
TOWNSHIP(S): T25R11W
TRUST(S): Common School and Indemnity (3)

REGION: Olympic Region
COUNTY(S): Jefferson
ELEVATION RGE: 450'-2100'



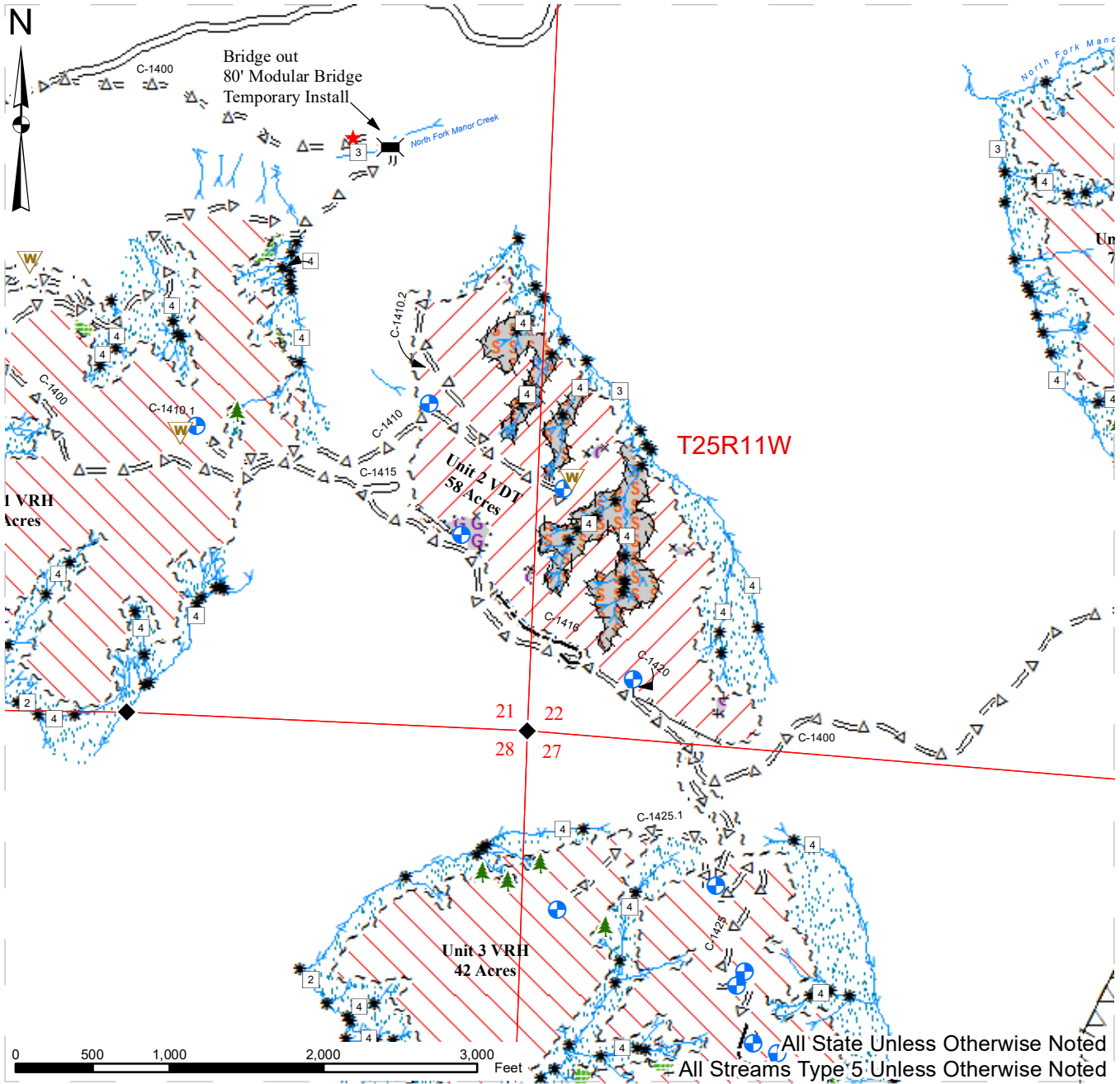
All State Unless Otherwise Noted
 All Streams Type 5 Unless Otherwise Noted

| | | | |
|-----------------------------|---------------------------|---------------------------------|------------------------------|
| □ Stream Type | → Streams | ...xx... Special Mgmt Area Tags | SSSS Skip |
| * Stream Break | — Existing Road | ~ ~ ~ Leave Tree Area Tags | Leave Tree Area |
| ◆ Survey Monuments | — Equipment Trail | ~ ~ ~ Right of Way Tags | ••• Riparian Mgt Zone |
| ⊠ Modular Bridge Install | — Opt New Construction | //// Skip Boundary | Public Land Survey Sections |
| 🌲 Leave Tree Area <1/4-acre | ≡ Δ ≡ Opt Pre-Haul Maint. | Variable Retention Harvest | Public Land Survey Townships |
| ★ Road Blocked | — Opt Reconstruction | Variable Density Thinning | |
| ⊕ Proposed Landing | ○ ○ ○ Req Abandonment | ⊠ Special Mgt Area | |
| ⚠ Waste Area | ~ ~ ~ Sale Boundary Tags | GGGG Gap | |

TIMBER SALE MAP

SALE NAME: T3 C-1400
AGREEMENT#: 30-102252
TOWNSHIP(S): T25R11W
TRUST(S): Common School and Indemnity (3)

REGION: Olympic Region
COUNTY(S): Jefferson
ELEVATION RGE: 450'-2100'

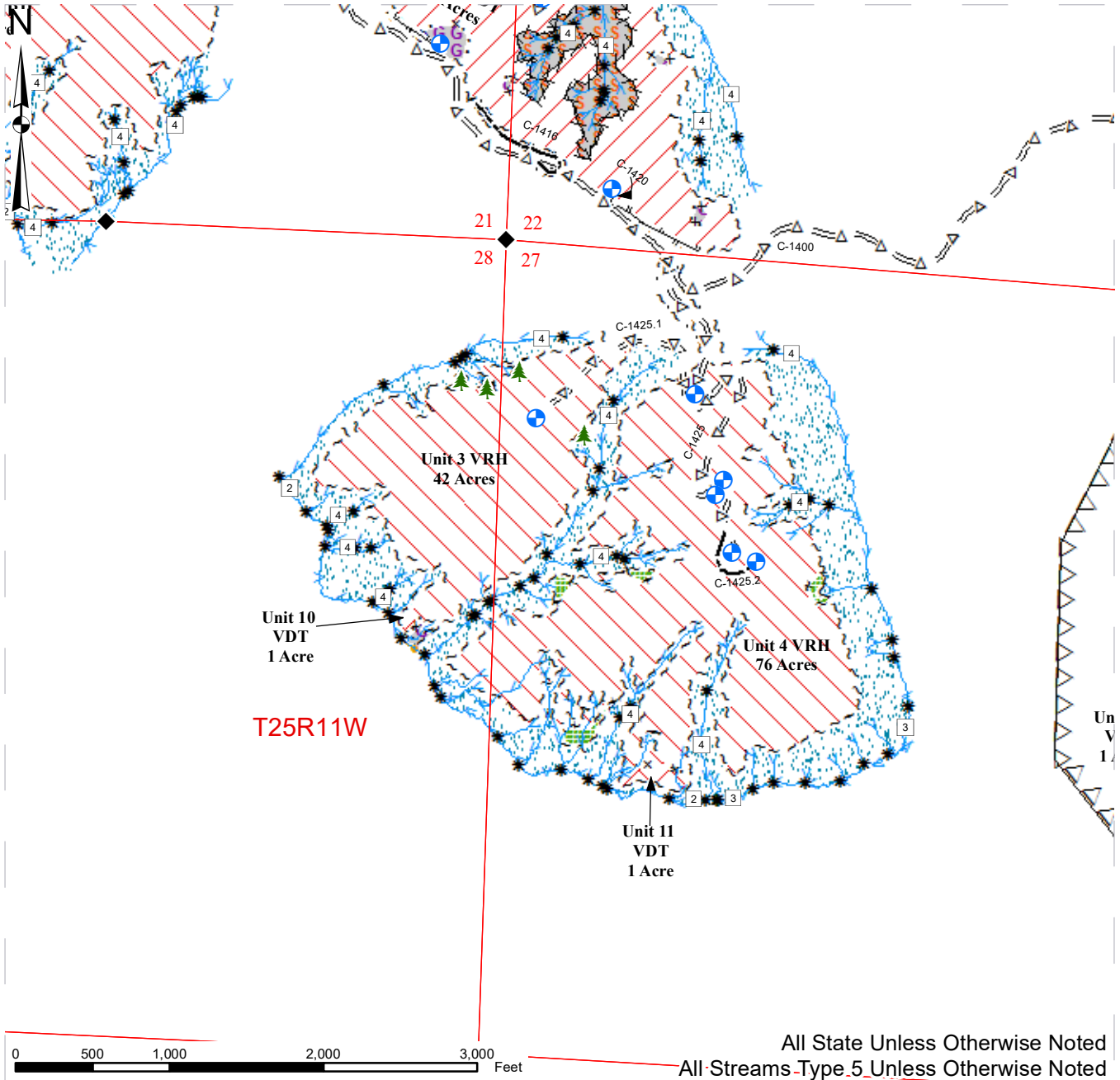


| | | | |
|---------------------------|------------------------|----------------------------|------------------------------|
| Stream Type | Streams | Right of Way Tags | Riparian Mgt Zone |
| Stream Break | Existing Road | Skip Boundary | Public Land Survey Sections |
| Survey Monuments | Equipment Trail | Variable Retention Harvest | Public Land Survey Townships |
| Modular Bridge Install | Opt New Construction | Variable Density Thinning | |
| Leave Tree Area <1/4-acre | Opt Pre-Haul Maint. | Timing Restriction | |
| Road Blocked | Sale Boundary Tags | Gap | |
| Proposed Landing | Special Mgmt Area Tags | Skip | |
| Waste Area | Leave Tree Area Tags | Leave Tree Area | |

TIMBER SALE MAP

SALE NAME: T3 C-1400
AGREEMENT#: 30-102252
TOWNSHIP(S): T25R11W
TRUST(S): Common School and Indemnity (3)

REGION: Olympic Region
COUNTY(S): Jefferson
ELEVATION RGE: 450'-2100'



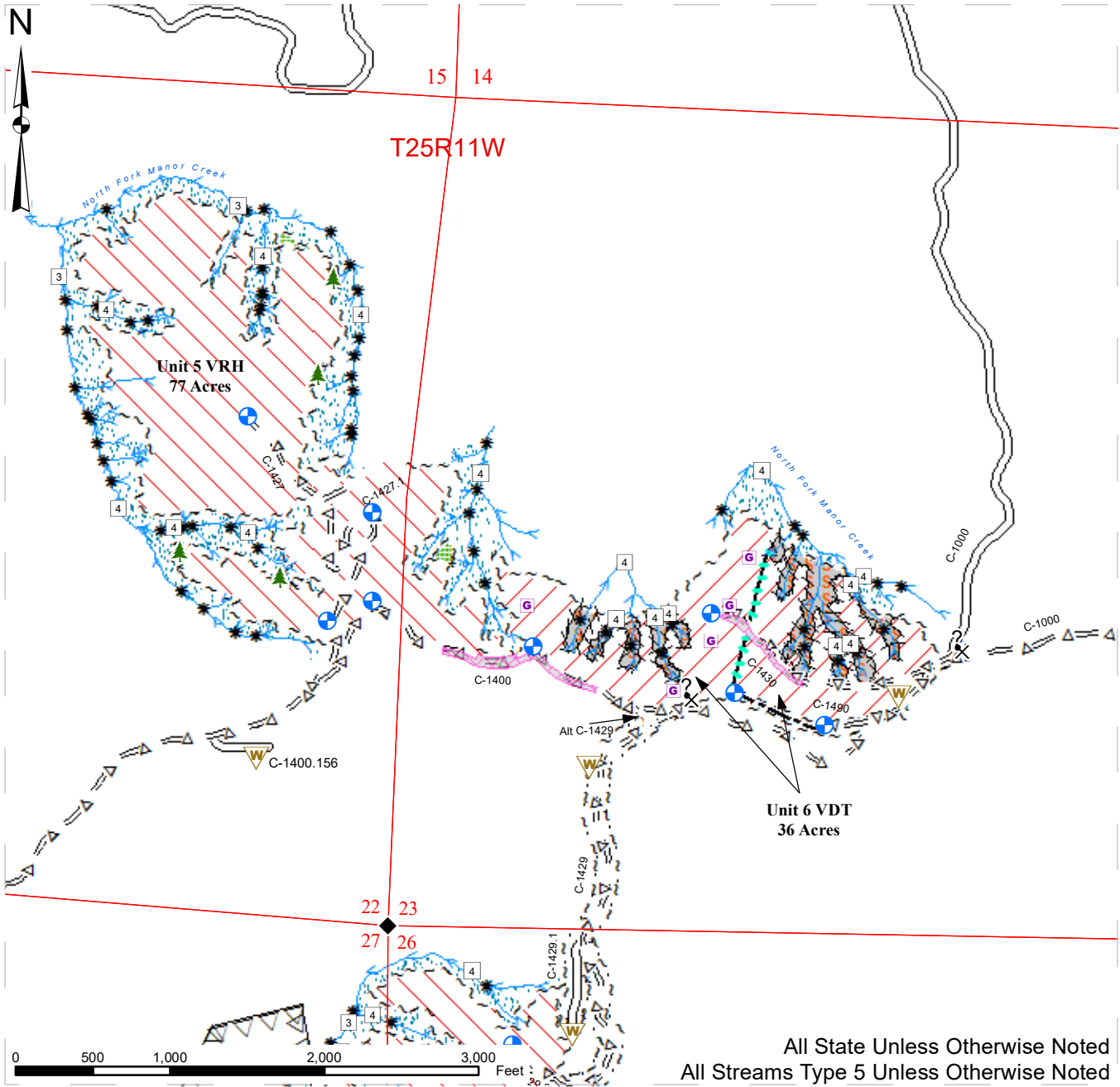
All State Unless Otherwise Noted
 All Streams Type 5 Unless Otherwise Noted

| | | | |
|---------------------------|----------------------------|-----------------------------|------------------------------|
| Stream Type | Opt Pre-Haul Maint. | Variable Density Thinning | Public Land Survey Townships |
| Stream Break | Sale Boundary Tags | Special Mgt Area | |
| Survey Monuments | Special Mgmt Area Tags | Timing Restriction | |
| Leave Tree Area <1/4-acre | Leave Tree Area Tags | Gap | |
| Proposed Landing | Right of Way Tags | Skip | |
| Streams | Gap Last Tree Tags | Leave Tree Area | |
| Equipment Trail | Skip Boundary | Riparian Mgt Zone | |
| Opt New Construction | Variable Retention Harvest | Public Land Survey Sections | |

TIMBER SALE MAP

SALE NAME: T3 C-1400
AGREEMENT#: 30-102252
TOWNSHIP(S): T25R11W
TRUST(S): Common School and Indemnity (3)

REGION: Olympic Region
COUNTY(S): Jefferson
ELEVATION RGE: 450'-2100'



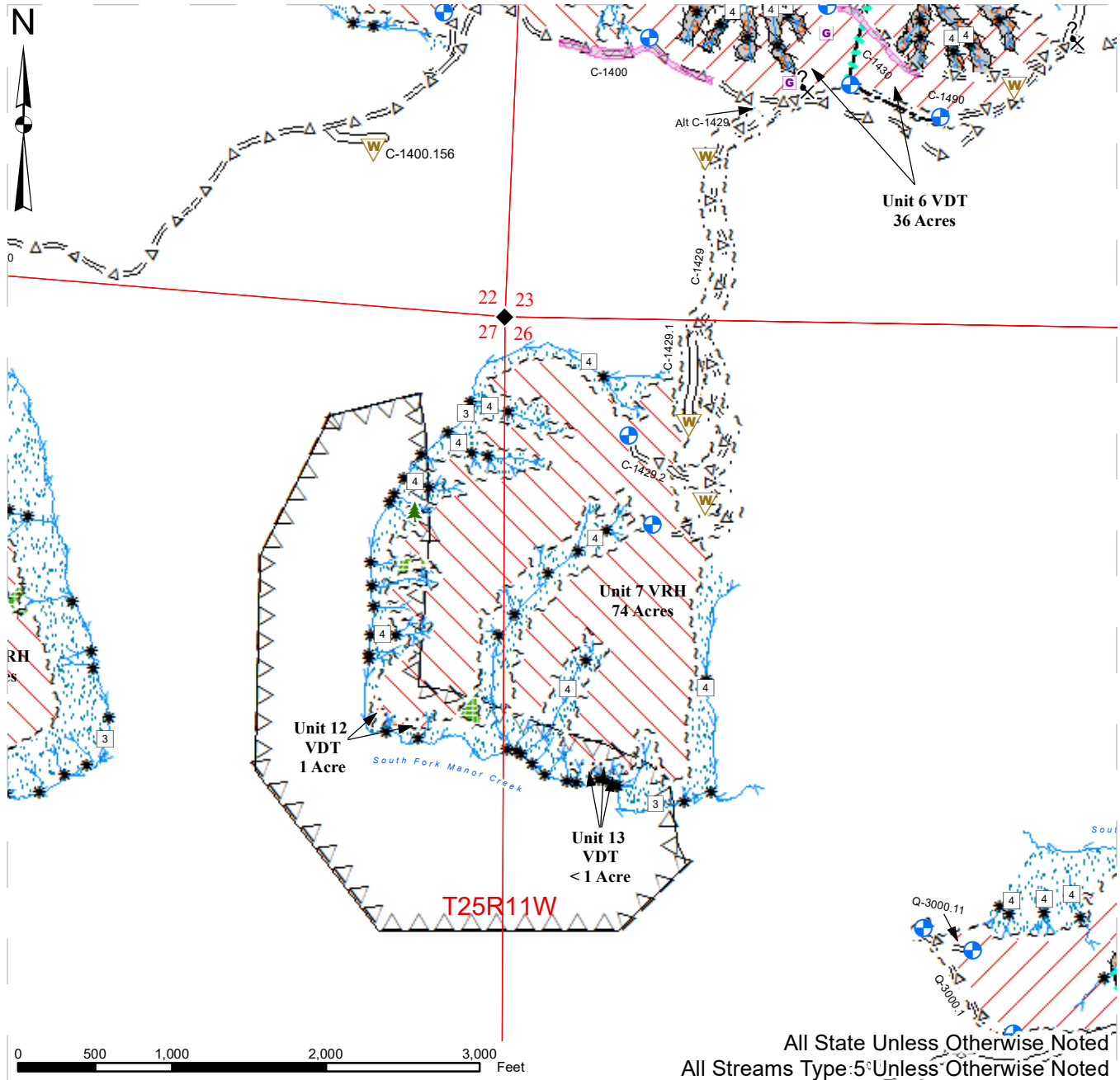
All State Unless Otherwise Noted
 All Streams Type 5 Unless Otherwise Noted

| | | | | | | | |
|----|---------------------------|-------|-----------------------|------|----------------------------|---|------------------------------|
| □ | Stream Type | → | Streams | //// | Skip Boundary | □ | Public Land Survey Sections |
| * | Stream Break | — | Existing Road | //// | Variable Retention Harvest | □ | Public Land Survey Townships |
| ◆ | Survey Monuments | --- | Opt New Construction | //// | Variable Density Thinning | | |
| 🌲 | Leave Tree Area <1/4-acre | ≡≡≡ | Opt Pre-Haul Maint. | ▨ | Restriction Area | | |
| ? | Potential Borrow Source | ~ ~ ~ | Sale Boundary Tags | ▨ | Timing Restriction | | |
| Ⓜ | 75' Gap Center Trees | ~ ~ ~ | Leave Tree Area Tags | SSSS | Skip | | |
| ⊕ | Proposed Landing | ~ ~ ~ | Right of Way Tags | ▨ | Leave Tree Area | | |
| 🗑️ | Waste Area | — | Prescription Boundary | ▨ | Riparian Mgt Zone | | |

TIMBER SALE MAP

SALE NAME: T3 C-1400
AGREEMENT#: 30-102252
TOWNSHIP(S): T25R11W
TRUST(S): Common School and Indemnity (3)

REGION: Olympic Region
COUNTY(S): Jefferson
ELEVATION RGE: 450'-2100'



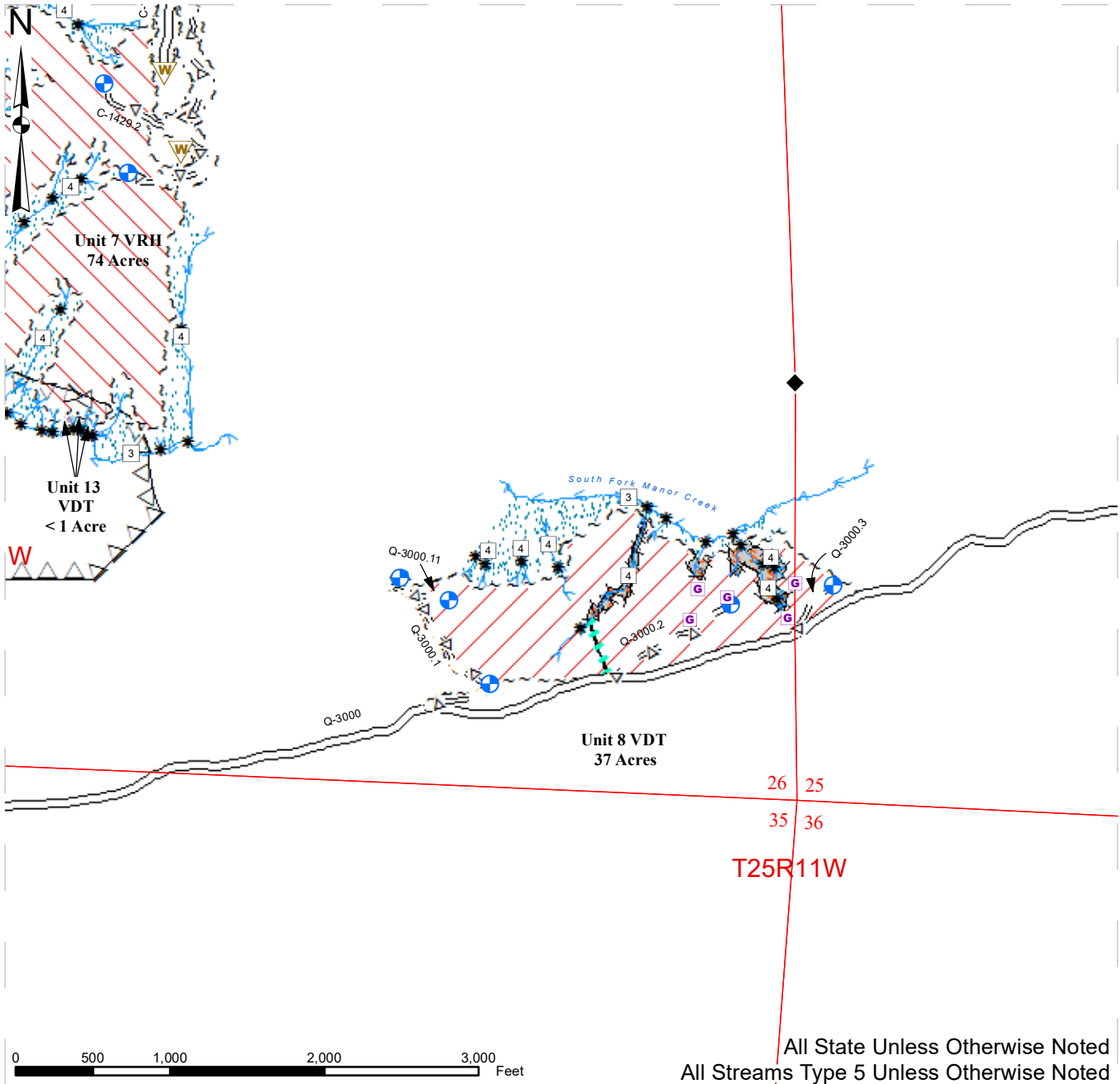
All State Unless Otherwise Noted
 All Streams Type: 5 Unless Otherwise Noted

| | | | |
|---------------------------|------------------------|----------------------------|------------------------------|
| Stream Type | Streams | Prescription Boundary | Leave Tree Area |
| Stream Break | Existing Road | Skip Boundary | Riparian Mgt Zone |
| Survey Monuments | Opt New Construction | Variable Retention Harvest | Public Land Survey Sections |
| Leave Tree Area <1/4-acre | Opt Pre-Haul Maint. | Variable Density Thinning | Public Land Survey Townships |
| Potential Borrow Source | Sale Boundary Tags | Restriction Area | |
| 75' Gap Center Trees | Special Mgmt Area Tags | Special Mgt Area | |
| Proposed Landing | Leave Tree Area Tags | Timing Restriction | |
| Waste Area | Right of Way Tags | Skip | |

TIMBER SALE MAP

SALE NAME: T3 C-1400
AGREEMENT#: 30-102252
TOWNSHIP(S): T25R11W
TRUST(S): Common School and Indemnity (3)

REGION: Olympic Region
COUNTY(S): Jefferson
ELEVATION RGE: 450'-2100'

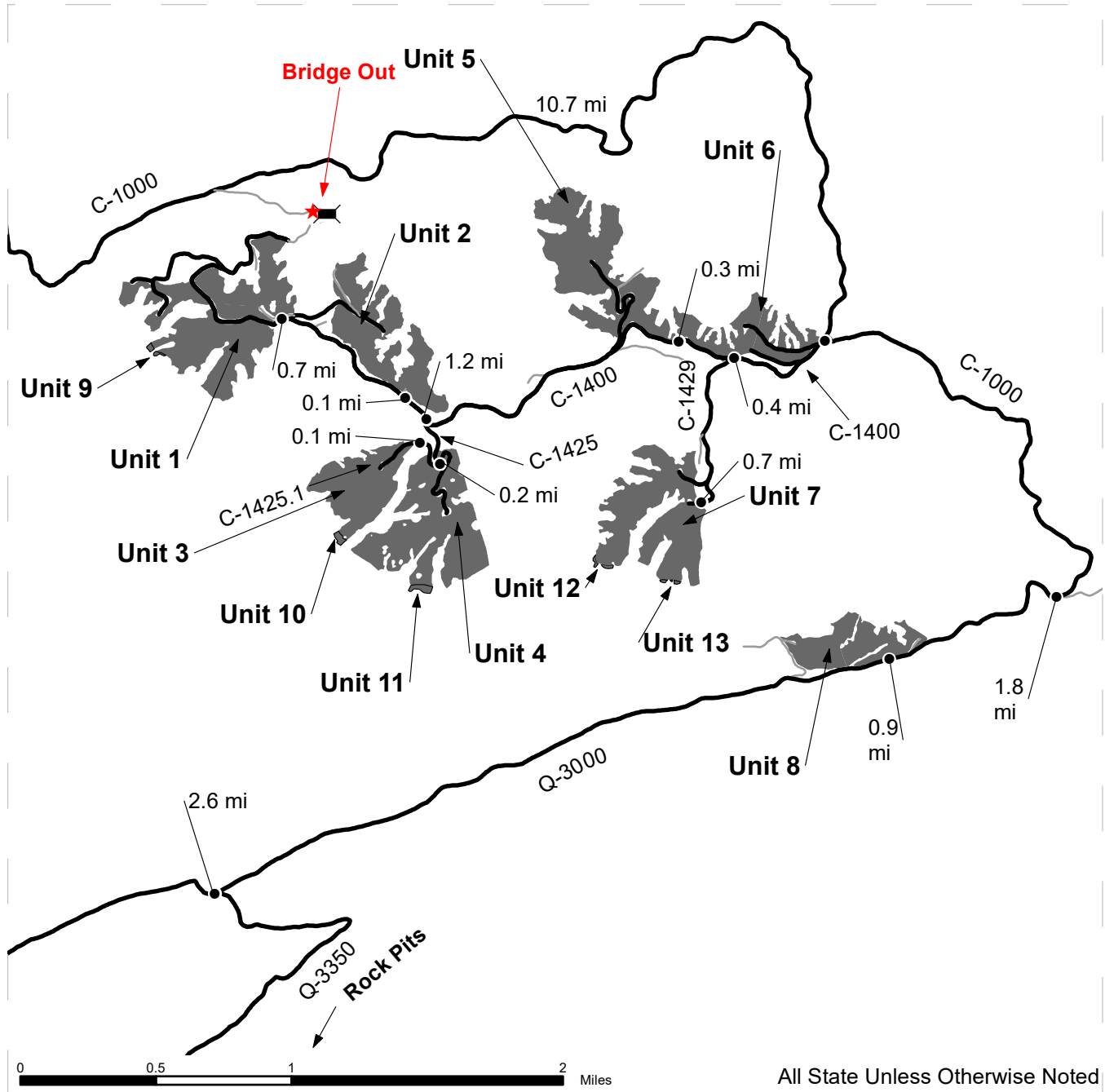


| | | | | | |
|--|----------------------|--|----------------------------|--|------------------------------|
| | Stream Type | | Opt Pre-Haul Maint. | | Special Mgt Area |
| | Stream Break | | Sale Boundary Tags | | Timing Restriction |
| | Survey Monuments | | Special Mgmt Area Tags | | Skip |
| | 75' Gap Center Trees | | Right of Way Tags | | Riparian Mgt Zone |
| | Proposed Landing | | Prescription Boundary | | Public Land Survey Sections |
| | Waste Area | | Skip Boundary | | Public Land Survey Townships |
| | Streams | | Variable Retention Harvest | | |
| | Existing Road | | Variable Density Thinning | | |

DRIVING MAP 2

SALE NAME: T3 C-1400
AGREEMENT #: 30-102252
TOWNSHIP (S): T25R11W, T24R11W
TRUST (S): Common School and Indemnity (3)

REGION: Olympic Region
COUNTY (S): Jefferson
ELEVATION RGE: 450' - 2100'



- Distance Indicator
- ★ Road Blocked
- ⚡ Bridge
- Haul Route
- Other Road
- Sale Area

Driving Directions:

Unit 6: Travel South from Forks, WA on US 101 for 15 miles. Turn left onto Hoh-Clearwater Mainline and continue for 21.3 miles. Turn left onto C-1000 and continue for 10.7 miles.
 Unit 7: From Unit 6 turn right on C-1400 and continue for 0.4 miles. Turn left on C-1429 and continue for 0.7 miles. Units 12 and 13 are riparian treatments in Unit 7.
 Unit 5: From the C-1400 and C-1429 junction continue on the C-1400 for 0.3 miles.
 Unit 4: From Unit 5 continue on C-1400 for 1.2 miles. Turn left onto C-1425 and continue for 0.2 miles. Unit 11 is a riparian treatment in Unit 4.
 Unit 3: From Unit 4 turn right on C-1425.1 and continue for 0.1 miles. Unit 10 is a riparian treatment in Unit 3.
 Unit 2: From the C-1400 and C-1425 junction continue on C-1400 for 0.1 miles.
 Unit 1: Continue on C-1400 for 0.7 miles. Unit 9 is a riparian treatment in Unit 1.
 Unit 8: From the C-1000 and C-1400 junction turn right onto C-1000 and continue for 1.8 miles. Turn right on the Q-3000 and continue for 0.9 miles.
 Tacoma Creek Pit: From Unit 8 continue on Q-3000 for 2.6 miles. Turn left on Q-3350 and continue for 1.8 miles. Merge left onto Q-3300 and continue for 0.3 miles. Turn right onto Q-3360S.
 Tacoma Pit: From the Q-3360S and Q-3350 junction continue on the Q-3350 for 0.2 miles. Turn right onto Q-3307.



TIMBER NOTICE OF SALE

SALE NAME: T3 C-2800

AGREEMENT NO: 30-102253

AUCTION: March 29, 2023 starting at 10:00 a.m., Olympic Region Office, Forks, WA COUNTY: Jefferson

SALE LOCATION: Sale located approximately 29 miles South of Forks, WA

PRODUCTS SOLD AND SALE AREA:

All timber, except trees marked with a band of blue paint, bounded out by timber sale boundary tags, any downed red cedar or timber that has been on the ground five years or more (five years is defined by more than 1.5 inches of sap rot); bounded by timber sale boundary tags, C-2870 Road, C-2871 Road and the C-3000 Road in Unit 1; timber sale boundary tags and the C-2841 Road in Unit 2; timber sale boundary tags and the C-2800 Road in Unit 3; timber sale boundary tags and the C-2830 Road in Unit 4; timber sale boundary tags and the C-2830 Road in Unit 5; timber sale boundary tags, timber type change and the C-2830.4 Road in Unit 8;

All timber as described in Schedule C, except those trees as described in Schedule D; bounded by timber sale boundary tags, flag line and the C-2830 Road in Unit 6; timber sale boundary tags, flag line and the C-2830.4 Road in Unit 7.

All timber bounded by right of way boundary tags.

All forest products above located on part(s) of Sections 3, 4, 9, 10, 17 and 18 all in Township 25 North, Range 11 West, W.M., containing 140 acres, more or less.

CERTIFICATION: This sale is certified under the Sustainable Forestry Initiative® program Standard (cert no: PwC-SFIFM-513)

ESTIMATED SALE VOLUMES AND QUALITY:

Table with columns: Species, Avg DBH, Ring Count, Total MBF, and MBF by Grade (1P, 2P, 3P, SM, 1S, 2S, 3S, 4S, UT). Rows include Douglas fir, Hemlock, Red alder, and Sale Total.

MINIMUM BID: \$339,000.00 BID METHOD: Sealed Bids

PERFORMANCE SECURITY: \$67,800.00 SALE TYPE: Lump Sum

EXPIRATION DATE: October 31, 2024 ALLOCATION: Export Restricted

BID DEPOSIT: \$33,900.00 or Bid Bond. Said deposit shall constitute an opening bid at the appraised price.

HARVEST METHOD: Uphill Cable - 80%/Ground Based - 20%. 30 Equipment Limitation Zones on all typed waters. Shovel logging and cable assist/tethered logging must meet rutting and skidding requirements and submit a Harvest Plan and have it approved by the Contract Administrator.



TIMBER NOTICE OF SALE

ROADS: 7.10 stations of optional construction. 378.20 stations of optional prehaul maintenance. On the C-2800 Road (108+70 - 159+20), any road work, timber falling and yarding, rock pit operations or operation of heavy equipment performed during the marbled murrelet nesting season is restricted to two hours after sunrise to two hours before sunset. This restriction does not apply to hauling timber, rock or equipment.

ACREAGE DETERMINATION

CRUISE METHOD: Sale area was 100% GPS'd. Sale units were cruised using a variable plot sample.

FEES: \$53,261.00 is due on day of sale. \$9.00 per MBF is due upon removal. These are in addition to the bid price.

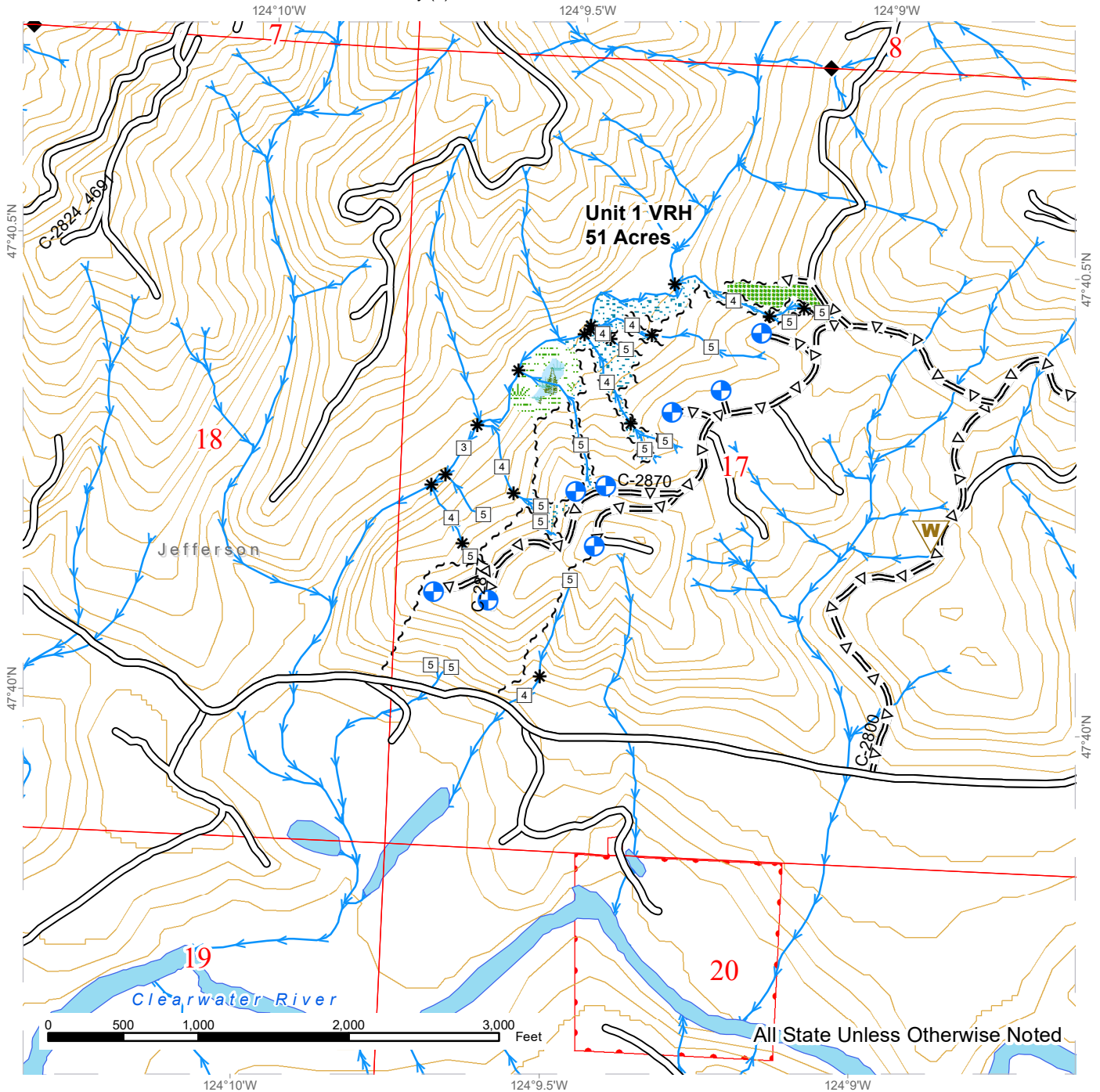
SPECIAL REMARKS: There is a locked gate on the South Winfield Pit Access Road - contact the Olympic Region Dispatch Center at 360-374-2811 to obtain a AA-1 key.

Purchaser must strip one acre in Winfield Pit. This work must be completed by February 28, 2024 - see road plan for details.

TIMBER SALE MAP

SALE NAME: T3 C2800
AGREEMENT #: 30-102253
TOWNSHIP(S): T25R11W
TRUST(S): Common School and Indemnity (3)

REGION: Olympic Region
COUNTY(S): Jefferson
ELEVATION RGE: 360'-1360'



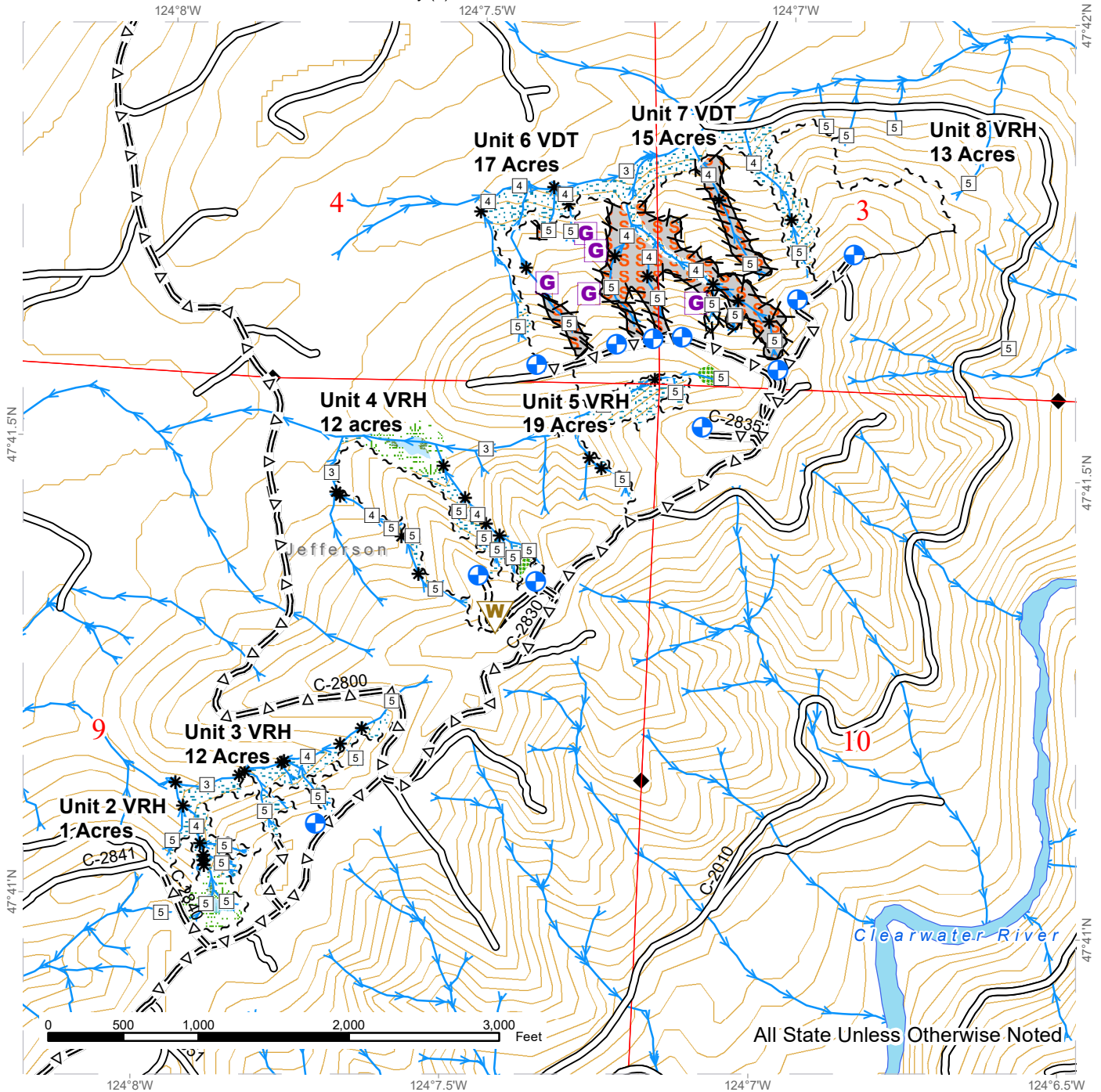
| | | | | | |
|--|-------------------------------|--|-------------------|--|--------------------|
| | Public Land Survey Townships | | Leave Tree Area | | Waste Areas |
| | Public Land Survey Sections | | Riparian Mgt Zone | | Sale Boundary Tags |
| | Survey Monument | | Forested Wetland | | Leave Tree Tags |
| | Existing Roads | | Wetland Mgt Zone | | DNR Managed Lands |
| | Optional Pre-Haul Maintenance | | Landings | | Contours 40-foot |
| | Open Water | | | | |
| | Streams | | | | |



TIMBER SALE MAP

SALE NAME: T3 C2800
AGREEMENT #: 30-102253
TOWNSHIP(S): T25R11W
TRUST(S): Common School and Indemnity (3)

REGION: Olympic Region
COUNTY(S): Jefferson
ELEVATION RGE: 360'-1360'

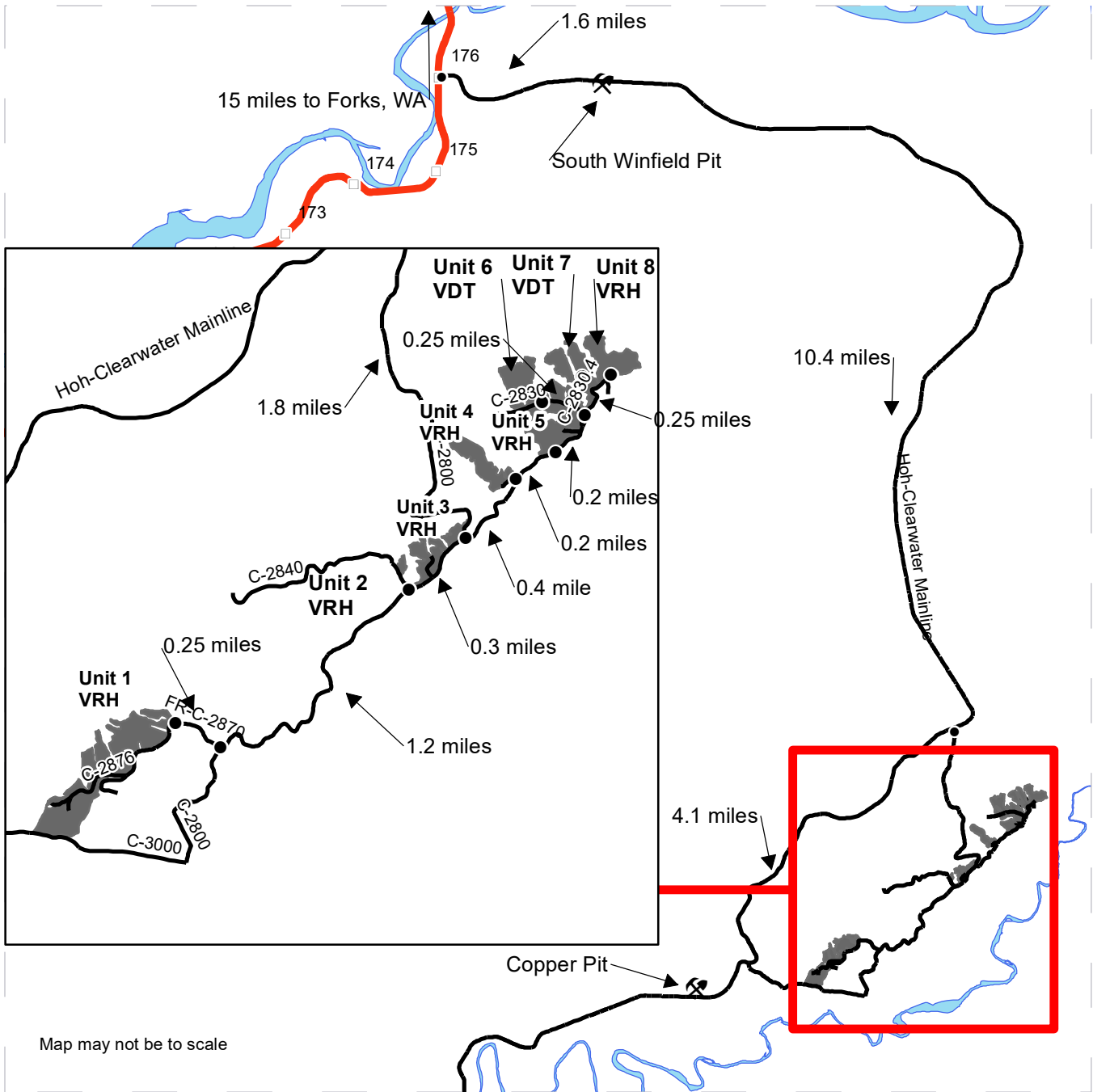


| | | |
|-------------------------------|-------------------|--------------------|
| Public Land Survey Townships | Skip | Contours 40-foot |
| Public Land Survey Sections | Leave Tree Area | Waste Areas |
| Survey Monument | Riparian Mgt Zone | Sale Boundary Tags |
| Existing Roads | Forested Wetland | Leave Tree Tags |
| Optional Construction | Wetland Mgt Zone | Right of Way Tags |
| Optional Pre-Haul Maintenance | DNR Managed Lands | Flag Line |
| Open Water | Landings | Timber Type Change |
| Streams | Gaps | |

DRIVING MAP

SALE NAME: T3 C2800
AGREEMENT#: 30-102253
TOWNSHIP(S): T25R11W
TRUST(S): Common School and Indemnity (3)

REGION: Olympic Region
COUNTY(S): Jefferson
ELEVATION RGE: 360'-1360'



Map may not be to scale

- Timber Sale Unit
- Highway 101
- Haul Routes
- Milepost Markers
- Distance Indicator
- Open Water

DRIVING DIRECTIONS:

South Winfield Pit: Drive south from Forks, WA for 15 miles and turn left onto the Hoh-Clearwater Mainline and continue for 1.6 miles. Turn right onto South Winfield Access road.

Unit 3: From South Winfield Pit drive south for 10.4 miles and turn left onto C-2800. Drive on the C-2800 for 1.8 miles to the C-2800-C-2830 junction. Unit 3 is on the left.

Unit 4: Take a left onto the C-2830 and drive for 0.4 miles arrive at the unit 4.

Unit 5: Continue for 0.2 miles. Unit 5 is on the left.

Unit 7: Continue on the C-2830 for 0.2 miles to the C-2830-C-2830.4 junction. Unit 7 is on the left.

Unit 6: Continue down the C-2830.4 for 0.25 miles. Unit 6 is on the right.

Unit 8: Continue straight onto the C-2830.4 and drive for .25 mile. Unit 8 is on the left.

Unit 2: From the C-2800-C-2830 junction head south on the 2800 for .3 miles to arrive at the C-2800-C-2840 junction. Turn right and drive down C-2840 for 0.1 miles. Unit 2 is on the right.

Unit 1: Drive south on C-2800 from the C-2800-C-2840 junction for 1.2 miles. Turn left on to the C-2870 and drive for 0.25 miles to arrive at Unit 1.

Copper Pit: From the C-2800-Hoh-Clearwater Mainline junction drive south on the Hoh-Clearwater Mainline for 4.1 miles turn right on Copper Pit Access Road.





TIMBER NOTICE OF SALE

SALE NAME: SCHOOL

AGREEMENT NO: 30-102109

AUCTION: March 28, 2023 starting at 10:00 a.m., COUNTY: Mason, Pierce South Puget Sound Region Office, Enumclaw, WA

SALE LOCATION: Sale located approximately 2 miles northeast of Belfair.

PRODUCTS SOLD AND SALE AREA:

All timber, except trees marked with blue paint or bounded out by yellow leave tree area tags, and down timber existing more than 5 years from the day of sale, bounded by the following: white timber sale boundary tags, timber type change marked with pink flagging, and property boundary marked with white Carsonite posts in Units #1, and #7; timber type change marked with pink flagging, the S-1000, and S-1050 roads, and property boundary marked with white Carsonite posts in Unit #2; timber type change marked with pink flagging, and the S-1030 and S-1040 roads in Unit #3; timber type change marked with pink flagging, property boundary marked with white Carsonite posts in Unit #4; white timber sale boundary tags, timber type change marked with pink flagging, property boundary marked with white Carsonite posts, Spur 6, and the KP-4 and KP-6 roads in Unit #8; white timber sale boundary tags, timber type change marked with pink flagging, and property boundary marked with white Carsonite posts, in Unit #9;

All timber bounded with orange right of way tags in Unit #10;

All timber bounded by orange right of way tags, except that title to timber within the right of way tags is not conveyed to the Purchaser unless the road segment is actually reconstructed in Unit #11;

All forest products above located on part(s) of Sections 36 all in Township 22 North, Range 1 West, Sections 16 all in Township 23 North, Range 1 West, W.M., containing 237 acres, more or less.

CERTIFICATION: This sale is certified under the Sustainable Forestry Initiative® program Standard (cert no: PwC-SFIFM-513) and FSC 100% raw materials under the Forest Stewardship Council® Standard (cert no: BV-FM/COC-080501).

ESTIMATED SALE VOLUMES AND QUALITY:

Table with columns: Species, Avg DBH, Ring Count, Total MBF, and MBF by Grade (1P, 2P, 3P, SM, 1S, 2S, 3S, 4S, UT). Rows include Douglas fir, Redcedar, White pine, Hemlock, Maple, Red alder, Lodgepole, Cottonwood, and Sale Total.

MINIMUM BID: \$1,824,000.00

BID METHOD: Sealed Bids



TIMBER NOTICE OF SALE

Double orange banded trees within Units #1, #2, #4, and #7 - #9 shall be high stumped above the orange band to protect survey monuments.

Key Central Forest, a 480-acre parcel of DNR Trust Land that is leased by Key Peninsula Parks, is within the immediate vicinity of Units #7 - #10 and #12. Key Peninsula Parks provides public access to trails within Key Central Forest. Purchaser is responsible for closing trails with orange construction barricade netting and posting trail closure signs (at the Purchaser's expense) at designated locations identified by the Contract Administrator, per Schedule A. Purchaser is required to give five (5) calendar days-notice before closing trails. Trails located within the vicinity of active harvest operations will be closed to public access during operations.

Entry to Key Peninsula Highway and Wright Bliss Road shall be kept free of mud and rock during haul, per Road Plan clause 1-40.

This sale includes extreme hazard abatement, 100 feet along the railroad in Units #1, and #4, and 200 feet from structures in Units #1, #2, #7, #8, and #9. Purchaser shall provide a slash disposal plan for hazard abatement, per contract clause S-020.

This sale is within two distinct geographic areas.

Haul route includes crossing of an active railroad.

Designated skid trail within Unit #9, marked with orange flagging, crosses a Type 5 stream, this will only be used as a crossing when conditions are dry. After yarding and hazard abatement obligations have been completed and approved by the Contract Administrator, Purchaser shall not reopen the skid trail once yarding is completed, unless authorized in writing by the Contract Administrator.

There are no Units #5 and #6 associated with this sale, these were removed and the original unit numbering was retained.

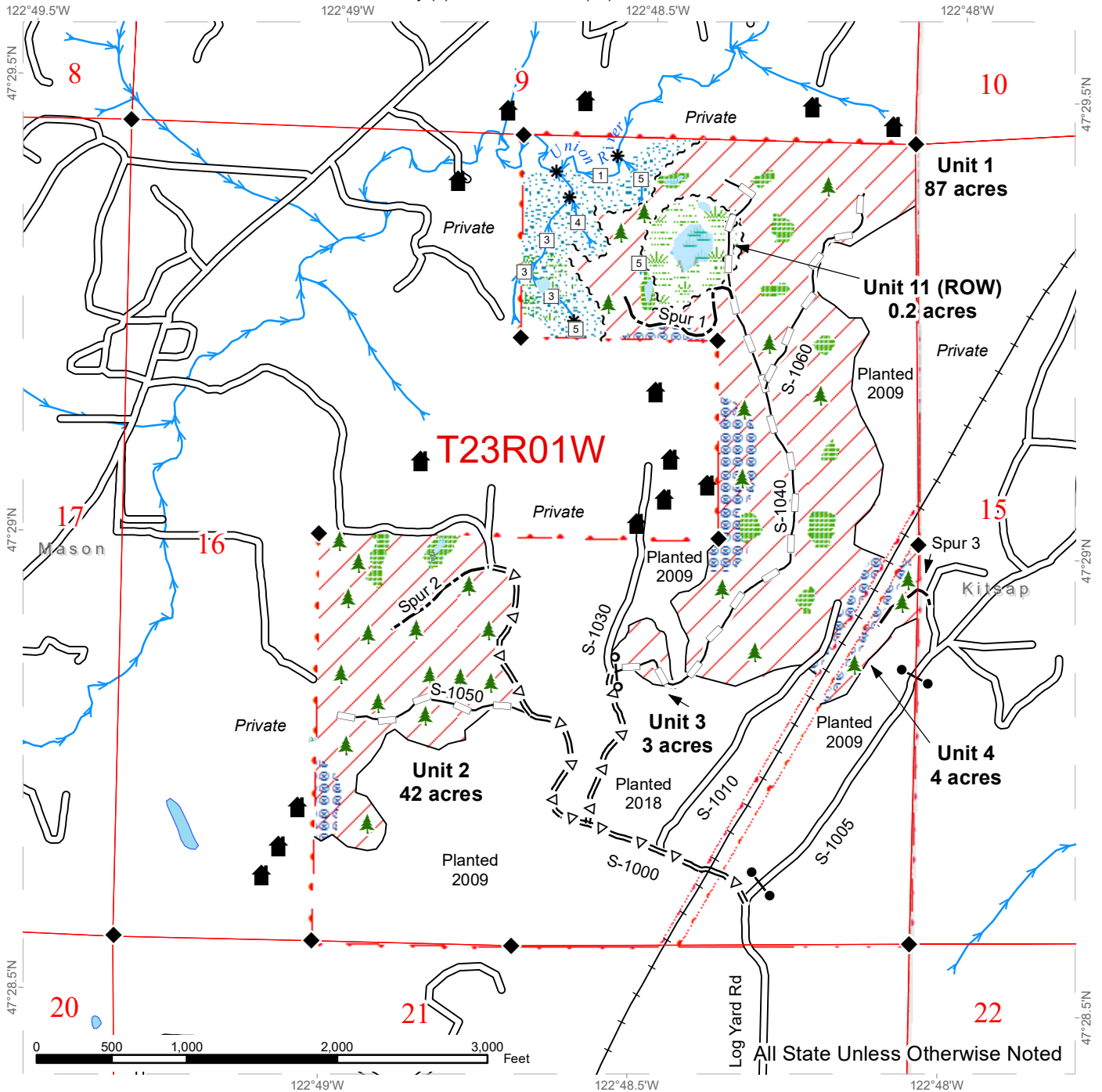
Note to cruisers and appraisers: Please refrain from leaving pink, orange or blue flagging from your cruises in or around the sale area to avoid confusion with DNR's marking. Additionally, for the safety of the public, please remove from roads and trails all string from string boxes used during appraising or cruising this sale.

See map for gate locations. Gate keys may be obtained by contacting the South Puget Sound Region Office at 360-825-1631 or by contacting Alannah Cross at 360-742-8459.

TIMBER SALE MAP

SALE NAME: SCHOOL
AGREEMENT #: 30-102109
TOWNSHIP(S): T22R1W, T23R1W
TRUST(S): Common School and Indemnity (3), Scientific School (10)

REGION: South Puget Sound Region
COUNTY(S): Pierce
ELEVATION RGE: 120-380



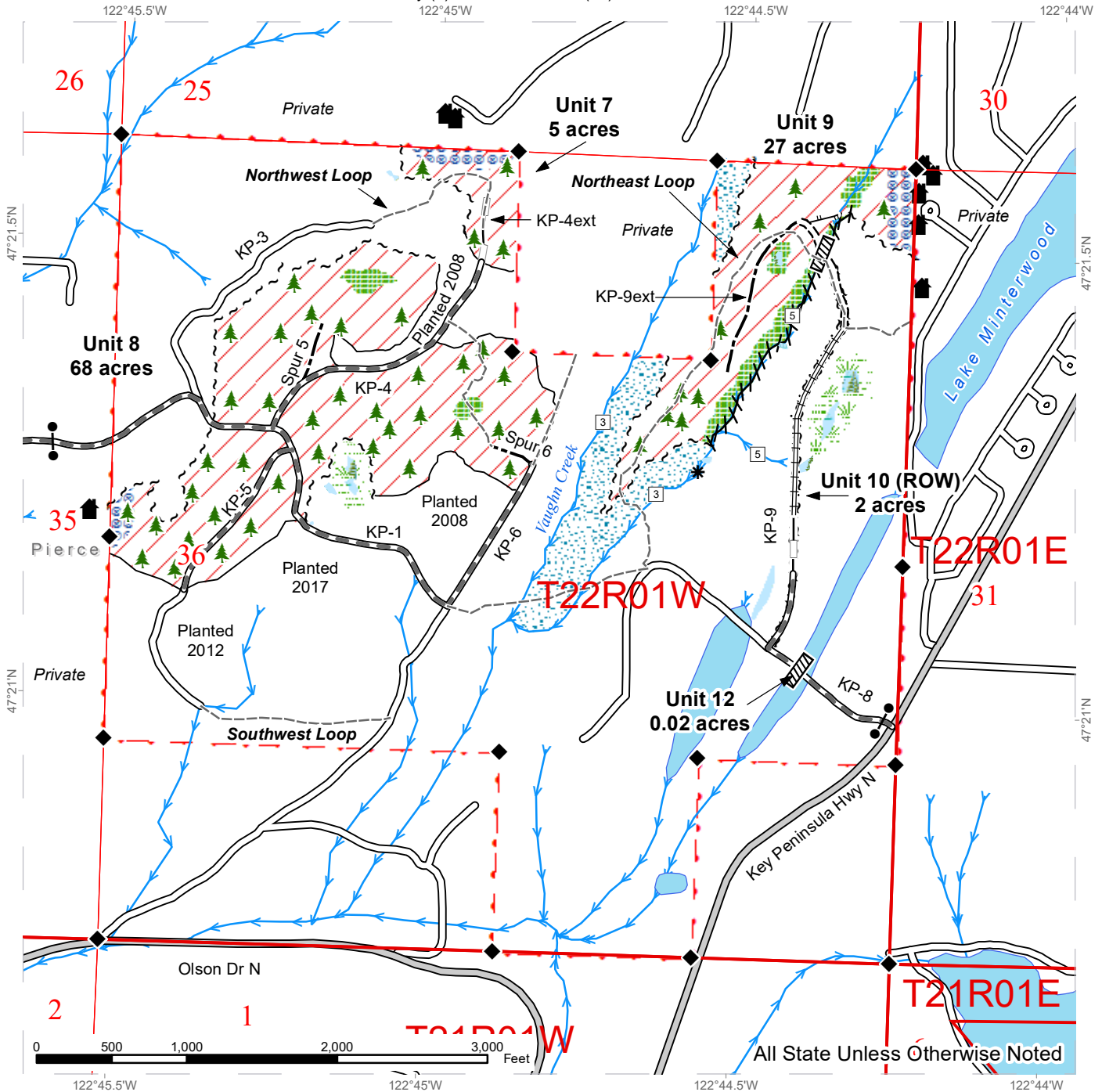
| | | | |
|-----------------------|--------------------|-------------------------------|---------------------------|
| Sale Area | Sale Boundary Tags | Existing Roads | Streams |
| Leave Tree Area | Leave Tree Tags | Optional Pre-Haul Maintenance | Stream Type |
| Riparian Mgt Zone | Right of Way Tags | Optional Construction | Stream Type Break |
| Forested Wetland | Property Line | Optional Reconstruction | Gate (A786) |
| Wetland Mgt Zone | Timber Type Change | Active Railroad | Gate Installation |
| Hazard Abatement Area | | | Leave Tree Area <1/4-acre |
| Open Water | | | Structure |
| | | | Survey Monument |



TIMBER SALE MAP

SALE NAME: SCHOOL
AGREEMENT #: 30-102109
TOWNSHIP(S): T22R1W, T23R1W
TRUST(S): Common School and Indemnity (3), Scientific School (10)

REGION: South Puget Sound Region
COUNTY(S): Pierce
ELEVATION RGE: 120-380

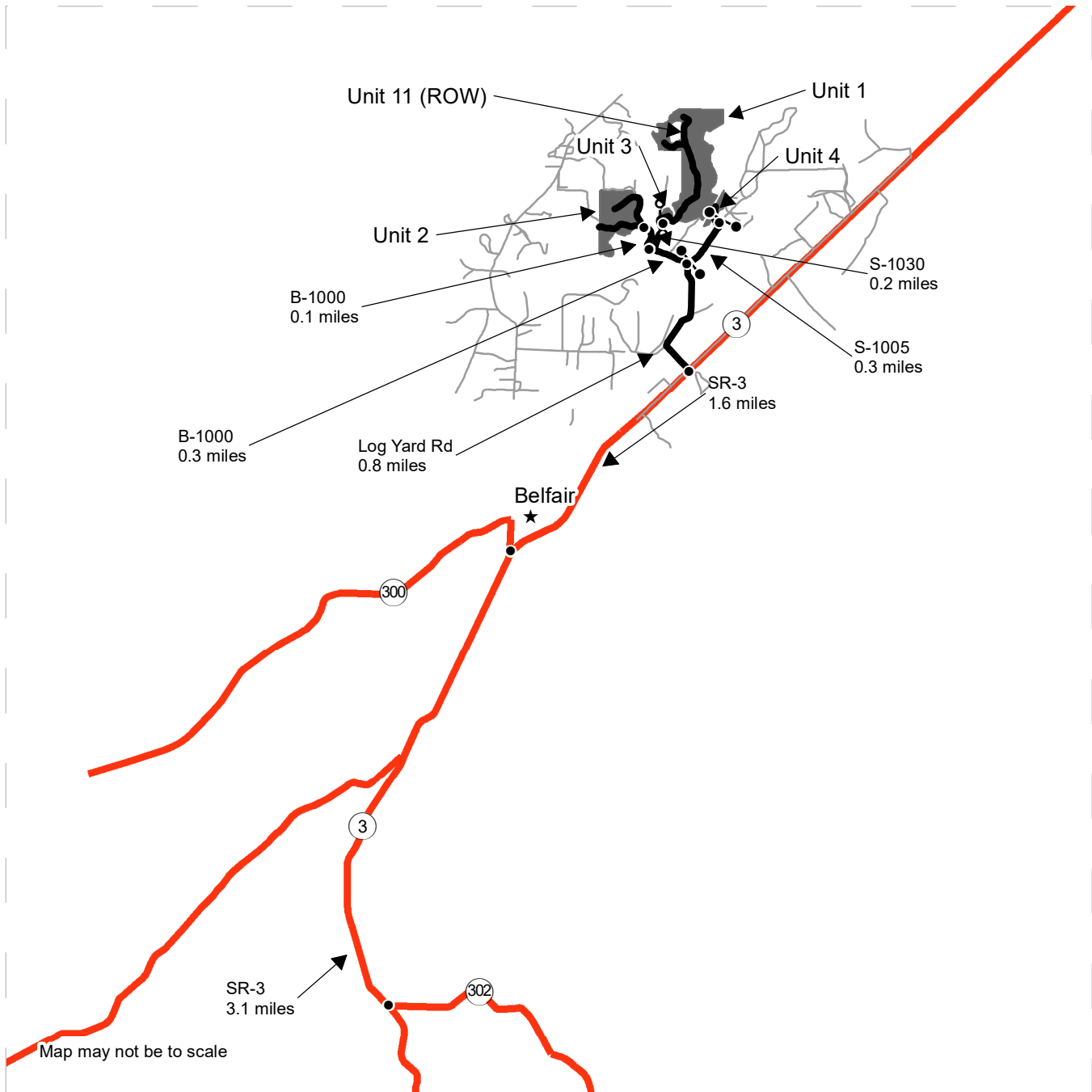


| | | | |
|-----------------------|---------------------------|-------------------------------|---------------------------|
| Sale Area | Sale Boundary Tags | County Road | Streams |
| Leave Tree Area | Leave Tree Tags | Existing Roads | Stream Type |
| Riparian Mgt Zone | Right of Way Tags | Required Pre-Haul Maintenance | Stream Type Break |
| Forested Wetland | Property Line | Required Construction | Culvert |
| Wetland Mgt Zone | Timber Type Change | Required Reconstruction | Gate (A786) |
| Hazard Abatement Area | Key Central Forest Trails | Optional Construction | Leave Tree Area <1/4-acre |
| Open Water | | Optional Reconstruction | Structure |
| | | Designated Skid Trail | Survey Monument |

DRIVING MAP 1 of 2

SALE NAME: SCHOOL
AGREEMENT#: 30-102109
TOWNSHIP(S): T22R1W, T23R1W
TRUST(S): Common School and Indemnity (3), Scientific School (10)

REGION: South Puget Sound Region
COUNTY(S): Mason, Pierce
ELEVATION RGE: 120-380



| | |
|--|--------------------|
| | Timber Sale Unit |
| | Haul Route |
| | Other Road |
| | Distance Indicator |
| | Gate |
| | Gate Installation |
| | Town |

DRIVING DIRECTIONS:

UNIT 8: From Belfair, travel south on SR-3 for 3.1 miles and turn left onto SR-302 and follow for 7.8 miles. Turn right onto Wright Bliss Rd NW and follow for 1 mile and turn left onto KP-1 to enter Key Central Forest parking lot and drive through gate to reach Unit 8.
UNIT 7: From Unit 8, follow to end of KP-4 to reach Unit 7.
UNIT 9: From intersection of SR-302 and Wright Bliss Rd NW, turn right onto Wright Bliss Rd NW and travel south for 1.7 miles, turn left onto Olson Dr N and follow for 1.9 miles. Turn left onto Key Peninsula Hwy N and follow for 0.9 miles and gate will be on the left. Follow KP-8 and take the first right onto KP-9. Follow to end of KP-9 to reach Unit 9.
UNIT 10: Unit 10 is daylighting for KP-9.
UNIT 12: Unit 12 (for culvert) is located 200 feet prior to reaching Unit 10.



DRIVING MAP 2 of 2

SALE NAME: SCHOOL
AGREEMENT#: 30-102109
TOWNSHIP(S): T22R1W, T23R1W
TRUST(S): Common School and Indemnity (3), Scientific School (10)

REGION: South Puget Sound Region
COUNTY(S): Mason, Pierce
ELEVATION RGE: 120-380



Map may not be to scale

| | |
|--|--------------------|
| | Timber Sale Unit |
| | Haul Route |
| | Other Road |
| | Distance Indicator |
| | Gate (A786) |
| | Town |
| | Milepost Markers |
| | County Boundaries |

DRIVING DIRECTIONS

UNIT 2: From Belfair travel north along SR-3 for 1.6 miles. Turn left onto Log Yard Rd and follow for 0.8 miles. At intersection, turn left on B-1000 and follow for 0.4 miles to reach Unit 2.
UNIT 3: From intersection of B-1000 and S-1030, turn right onto S-1030 and follow for 0.2 miles to reach Unit 3.
UNIT 1: From Unit 3, walk into Unit 1.
UNIT 11 (ROW): To reach Unit 11 you must walk via Unit 1.
UNIT 4: From intersection of Log Yard Rd and S-1005, turn right onto S-1005 and follow 0.3 miles. Park at gate and walk into Unit 4.





TIMBER NOTICE OF SALE

SALE NAME: UPTICK

AGREEMENT NO: 30-103377

AUCTION: March 30, 2023 starting at 10:00 a.m., **COUNTY:** Pacific
Pacific Cascade Region Office, Castle Rock, WA

SALE LOCATION: Sale located approximately 10 miles southeast Raymond

**PRODUCTS SOLD
AND SALE AREA:**

All timber, except leave trees bound by yellow "Leave Tree Area" tags, leave trees marked with blue paint, existing 5 years prior to the day of sale, and snags bounded by the following;

Units 1, 4 and 5: White "Timber Sale Boundary" tags and pink "Timber Harvest Boundary" flagging, reprod, the P&E 100 and P&E 175 road;

Unit 2: White "Timber Sale Boundary" tags and pink "Timber Harvest Boundary" flagging, and reprod;

Unit 3 (ROW): Orange "Right of Way" tags and orange flagging;

All forest products above located on part(s) of Section 31 all in Township 13 North, Range 7 West, W.M., containing 63 acres, more or less.

CERTIFICATION: This sale is certified under the Sustainable Forestry Initiative® program Standard (cert no: PwC-SFIFM-513)

ESTIMATED SALE VOLUMES AND QUALITY:

| Species | Avg DBH | Ring Count | Total MBF | MBF by Grade | | | | | | | | |
|-------------|---------|------------|-----------|--------------|----|----|----|----|-----|-----|-----|----|
| | | | | 1P | 2P | 3P | SM | 1S | 2S | 3S | 4S | UT |
| Douglas fir | 25.8 | 7 | 1,237 | | | | 58 | | 803 | 325 | 36 | 16 |
| Red alder | 14.5 | | 752 | | | | | | 194 | 154 | 388 | 17 |
| Spruce | 19.1 | | 31 | | | | | | | 28 | 2 | |
| Hemlock | 14.5 | | 30 | | | | | | 17 | 5 | 7 | 1 |
| Grand fir | 28.4 | | 17 | | | | | | 13 | 4 | | |
| Redcedar | 34.9 | | 17 | | | | | | | 17 | | |
| Maple | 23.1 | | 13 | | | | | | 7 | 3 | 1 | 2 |
| Sale Total | | | 2,097 | | | | | | | | | |

MINIMUM BID: \$584,000.00 **BID METHOD:** Sealed Bids

PERFORMANCE SECURITY: \$100,000.00 **SALE TYPE:** Lump Sum

EXPIRATION DATE: October 31, 2024 **ALLOCATION:** Export Restricted

BID DEPOSIT: \$58,400.00 or Bid Bond. Said deposit shall constitute an opening bid at the appraised price.



TIMBER NOTICE OF SALE

HARVEST METHOD: Shovel, and Track skidder. This sale is estimated to be 100 percent ground based harvest systems. Ground based yarding equipment will not be permitted on sustained slopes over 45 percent. Self-Leveling yarding equipment will not be permitted on sustained slopes over 55 percent. For additional harvesting restrictions see Clause H-140 in the contract.

ROADS: 25.55 stations of optional construction. 586.50 stations of required prehaul maintenance. Rock used in accordance with the quantities on the ROCK LIST may be obtained from the P&E Ridge Quarry (Sec. 24 T13N R7W) and Browns Quarry (Sec. 19 T13N R6W) at no charge to the purchaser. For additional information see Road Plan 6-2. Rock used in accordance with the quantities on the ROCK LIST may be obtained from existing stockpiles; P&E Ridge Quarry (Sec. 24 T13N R7W) and Browns Quarry (Sec. 19 T13N R6W) at no charge to the purchaser. See Road Plan 6-3 for additional information. Rock used in accordance with the quantities on the ROCK LIST may be obtained from any commercial source at the Purchaser's expense. Rock sources are subject to written approval by the Contract Administrator before their use. For additional information see Road Plan 6-5. Purchaser shall conduct rock source development in accordance with Rock Source Development Plan. See Road Plan 6-10 for additional information.

Purchaser shall maintain access to existing utility roads adjacent to P&E Mainline from stations 0+00 to 30+00. See Road Plan 1+42 for additional information. Purchaser responsible for identifying any utilities not listed. See Road plan 1-43 for additional information. Purchaser shall work in accordance with all applicable laws or rules concerning utilities adjacent to P&E Mainline between stations 0+00 to 30+00. Purchaser is responsible for all notification, including "Call Before You Dig" and liabilities associated with the Utilities and their rights of way.

Marbled Murrelet timing restrictions are applied to P&E Mainline between P&E 1700 and P&E 2300. Any road work, right-of-way timber falling and yarding, rock pit operations, or heavy equipment operation is not allowed from two hours before official sunset to two hours after official sunrise from April 1 through September 23. This restriction does not apply to hauling timber, rock or equipment. See Road Plan 1-27 and Contract H-142 for additional information.

New road construction and pre-haul maintenance work will be restricted from October 1 to April 30. See Road Plan 1-25 for additional information.

ACREAGE DETERMINATION

CRUISE METHOD: The sale acres were determined by GPS delineation. Cruise was completed using variable plot cruise methods.

FEES: \$35,649.00 is due on day of sale. \$9.00 per MBF is due upon removal. These are in addition to the bid price.

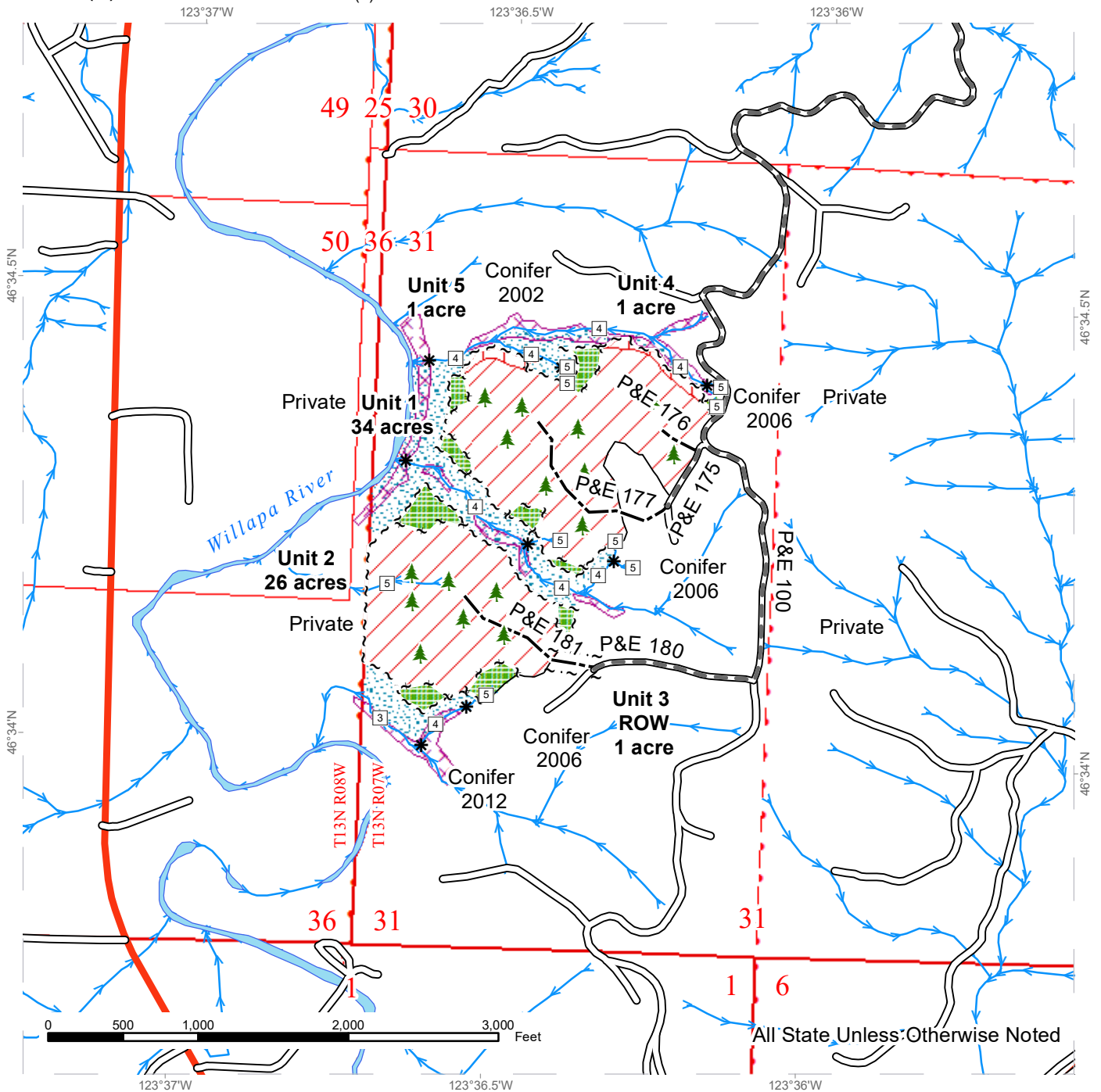
SPECIAL REMARKS: This sale contains approximately 337 MBF DF special mill, 100 MBF high quality DF 2 Saw, 20 MBF high quality DF 3 Saw. See Cruise for additional information.

Pacific County haul permit needed for all county roads.

TIMBER SALE MAP

SALE NAME: UPTICK
AGREEMENT #: 30-103377
TOWNSHIP(S): T13R7W
TRUST(S): State Forest Transfer (1)

REGION: Pacific Cascade Region
COUNTY(S): Pacific
ELEVATION RGE: 200-480



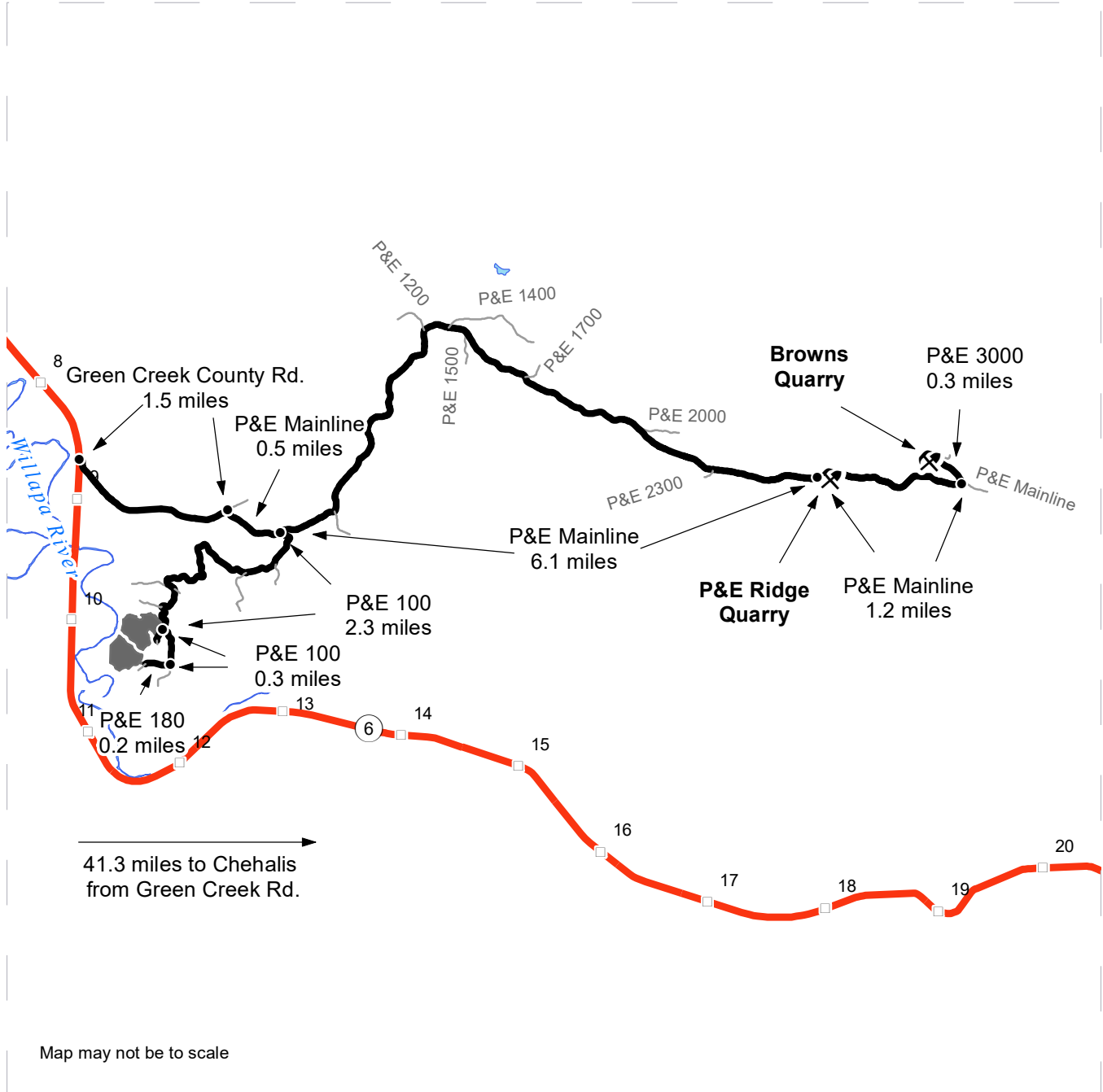
| | | |
|-----------------------------|-------------------------------|---------------------------|
| Variable Retention Harvest | Sale Boundary Tags | Streams |
| Riparian Restoration | Leave Tree Tags | Stream Type |
| Leave Tree Area | Right of Way Tags | Stream Type Break |
| Riparian Mgt Zone | Property Line | Leave Tree Area <1/4-acre |
| Potentially Unstable Slopes | Timber Type Change | |
| | Existing Roads | |
| | Required Pre-Haul Maintenance | |
| | Optional Construction | |



DRIVING MAP

SALE NAME: UPTICK
AGREEMENT#: 30-103377
TOWNSHIP(S): T13R7W
TRUST(S): State Forest Transfer (1)

REGION: Pacific Cascade Region
COUNTY(S): Pacific
ELEVATION RGE: 200-480



- Timber Sale Unit
- Haul Route
- Other Road
- Milepost Markers
- Distance Indicator
- Rock Pit

DRIVING DIRECTIONS:

From SR 6 between milepost 8 and 9 turn east on Green Creek Rd. for 1.5 miles
 Turn southeast onto the P&E Mainline for 0.5 miles to the P&E 100
To Units:
 Turn south onto the P&E 100 for 2.3 miles to the P&E 175 and Unit 1. Unit 4 and Unit 5 are attached to Unit 1.
 Continue on the P&E 100 0.3 miles, turn west on P&E 180 for 0.2 miles to Unit 3 which leads to Unit 2.

To Quarries from the intersection of the P&E Mainline and the P&E 100:
 Continue on the P&E Mainline for 6.1 miles to the P&E Ridge Quarry
 From the P&E Ridge Quarry continue 1.2 miles on the P&E mainline to the P&E 3000
 Turn northwest on the P&E 3000 for 0.3 miles to the Browns Quarry





TIMBER NOTICE OF SALE

SALE NAME: NORTH CAVANAUGH VRH VDT

AGREEMENT NO: 30-103173

AUCTION: March 29, 2023 starting at 10:00 a.m., COUNTY: Skagit Northwest Region Office, Sedro Woolley, WA

SALE LOCATION: Sale located approximately 21 miles southeast of Sedro-Woolley, WA.

PRODUCTS SOLD AND SALE AREA:

All timber bounded by white timber sale boundary tags, adjacent young stands, Lake Cavanaugh Road and NC-0102 Road, except cedar salvage (cedar snags, preexisting dead and down cedar trees and cedar logs), trees marked with blue paint on the bole and root collar, and forest products tagged out by yellow leave tree area tags in Units #1A, and #1B.

All timber as described for removal in Schedule B bounded by white timber sale boundary tags and the NC-01 Road in Unit #1C.

All timber bounded by white timber sale boundary tags and adjacent young stands, except cedar salvage (cedar snags, preexisting dead and down cedar trees and cedar logs), trees marked with blue paint on the bole and root collar, and forest products tagged out by yellow leave tree area tags in Unit #2 (collectively labeled 2A and 2B).

All timber bounded by white timber sale boundary tags and flag line, except cedar salvage (cedar snags, preexisting dead and down cedar trees and cedar logs), trees marked with blue paint on the bole and root collar, and forest products tagged out by yellow leave tree area tags in Unit #3

All timber bounded by white timber sale boundary tags and property lines, except cedar salvage (cedar snags, preexisting dead and down cedar trees and cedar logs), trees marked with blue paint on the bole and root collar, and forest products tagged out by yellow leave tree area tags in Unit #4.

All timber bounded by orange right-of-way tags or right-of-way tags and the LK-14 Road and all timber within 30 feet of centerline of the NC-0301, NC-0303 and NC-03 roads to be constructed, except that title to the timber within the right-of-way associated with areas of road construction (located outside of units) is not conveyed to the Purchaser unless the road segment is actually constructed.

All forest products above located on part(s) of Sections 16, 21 and 22 all in Township 33 North, Range 6 East, W.M., containing 149 acres, more or less.

CERTIFICATION: This sale is certified under the Sustainable Forestry Initiative® program Standard (cert no: PwC-SFIFM-513)

ESTIMATED SALE VOLUMES AND QUALITY:

Table with columns: Species, Avg DBH, Ring Count, Total MBF, and MBF by Grade (1P, 2P, 3P, SM, 1S, 2S, 3S, 4S, UT). Rows include Hemlock, Douglas fir, Redcedar, and White fir.



TIMBER NOTICE OF SALE

| | | | | | | |
|------------|------|-------|----|----|----|----|
| Red alder | 14.8 | 92 | 22 | 23 | 16 | 31 |
| Cottonwood | 26.1 | 13 | 13 | | | |
| Sale Total | | 4,967 | | | | |

MINIMUM BID: \$668,000.00 **BID METHOD:** Sealed Bids

PERFORMANCE SECURITY: \$100,000.00 **SALE TYPE:** Lump Sum

EXPIRATION DATE: March 31, 2025 **ALLOCATION:** Export Restricted

BID DEPOSIT: \$66,800.00 or Bid Bond. Said deposit shall constitute an opening bid at the appraised price.

HARVEST METHOD: Shovel, tracked skidder or 6-wheeled-rubber-tired-skidders-with-over-the-tire-tracks-spanning-both-sets-of-rear-tires (See below for restrictions) on sustained slopes 35% or less; self-leveling equipment on sustained slopes 50% or less; also, a feller-buncher/processor may be utilized on sustained slopes 35% or less.

Falling and yarding in Unit #1C shall not be permitted during the bark slippage season unless the Purchaser provides a written plan outlining mitigation measures and the plan is pre-authorized in writing by the Contract Administrator. This season is estimated to run from April 1 to July 15 but may vary depending on weather conditions.

Purchaser must obtain prior written approval from the Contract Administrator for areas as to where to utilize 6-wheeled-rubber-tired-skidders-with-over-the-tire-tracks-spanning-both-sets-of-rear-tires equipment prior to use. If ground disturbance is causing excessive damage, as determined by the Contract Administrator, the equipment will no longer be authorized. Falling and Yarding will not be permitted from November 1 to March 31 unless authorized in writing by the Contract Administrator (THIS PERTAINS TO GROUND-BASED EQUIPMENT ONLY) to reduce soil damage and erosion.

ROADS: 42.48 stations of required construction. 9.96 stations of required reconstruction. 15.87 stations of optional construction. 2.73 stations of optional reconstruction. 187.76 stations of required prehaul maintenance. 13.53 stations of abandonment. 13.09 stations of abandonment, if built.

Rock may be obtained from the following source(s) on State land at no charge to the Purchaser: Acquisition Pit at station 5+00 of the LK-14 Road. Stockpiles of 3-inch-minus ballast located at 20+85 of the LK-ML and at 0+05 of the LK-14.

Development of a new rock source will involve clearing, stripping, drilling, shooting, and processing rock to generate riprap and 3-inch-minus ballast rock.

An estimated total quantity of rock needed for this proposal: 135 cubic yards of riprap, 500 cubic yards of stockpile and 7,300 cubic yards of ballast rock.

Fill removal at station 8+17 on the NC-01 Road shall not occur between October 1 through June 30; this is not waivable. Road work and the hauling of rock will not be permitted from November 1 to March 31 unless authorized in writing by the Contract Administrator to reduce soil damage and siltation. The hauling of forest products will not be permitted from November 1 to March 31 unless authorized in writing by the Contract Administrator to reduce soil damage and siltation.



TIMBER NOTICE OF SALE

ACREAGE DETERMINATION

CRUISE METHOD: Acres determined by GPS traverse for units and right-of-way. Cruise was conducted via variable plot sample type. Cruise acres are based on FMA (Forest Management Activity) acres including leave tree areas. Leave tree volume is not included in the cruise. See Cruise Narrative for further details. Shapefiles of units are available upon request, and on the DNR website after the BNR meeting in which the sale is presented.

FEES: 1. Purchaser shall furnish the State with a check made payable to Mid-Valley Resources, INC. in the amount of \$754.40 on the day of sale for permit #55-103501, for road construction and road use. 2. \$84,439.00 is due on day of sale. \$9.00 per MBF is due upon removal. These are in addition to the bid price.

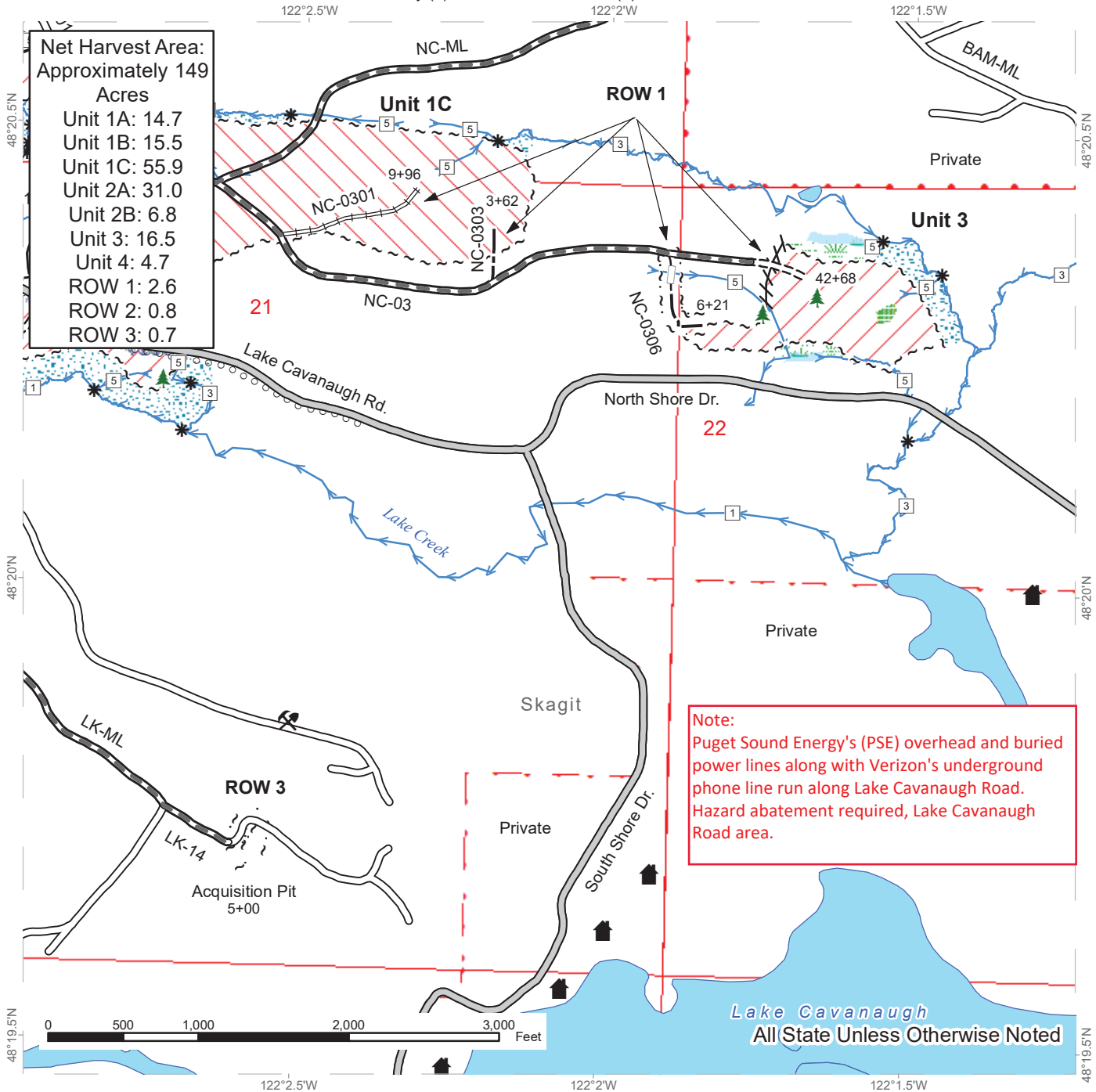
SPECIAL REMARKS:

1. Trees marked with pink and purple paint represent the last take tree along property line boundaries.
2. Cedar salvage will be offered for sale separately from the timber sale and is NOT included in the products sold.
3. Fill removal at station 8+17 on the NC-01 Road shall not occur between October 1 through June 30; this is not waivable.
4. Operations are in close proximity to utilities running along Lake Cavanaugh Road. Puget Sound Energy's (PSE) overhead and buried power lines along with Verizon's underground phone line run along Lake Cavanaugh Road.
5. Hazard abatement required, Lake Cavanaugh Road area.

TIMBER SALE MAP

SALE NAME: NORTH CAVANAUGH VRH VDT
AGREEMENT #: 30-103173
TOWNSHIP(S): T33R6E
TRUST(S): Common School and Indemnity (3), State Forest Transfer (1)

REGION: Northwest Region
COUNTY(S): Skagit
ELEVATION RGE: 960-1080



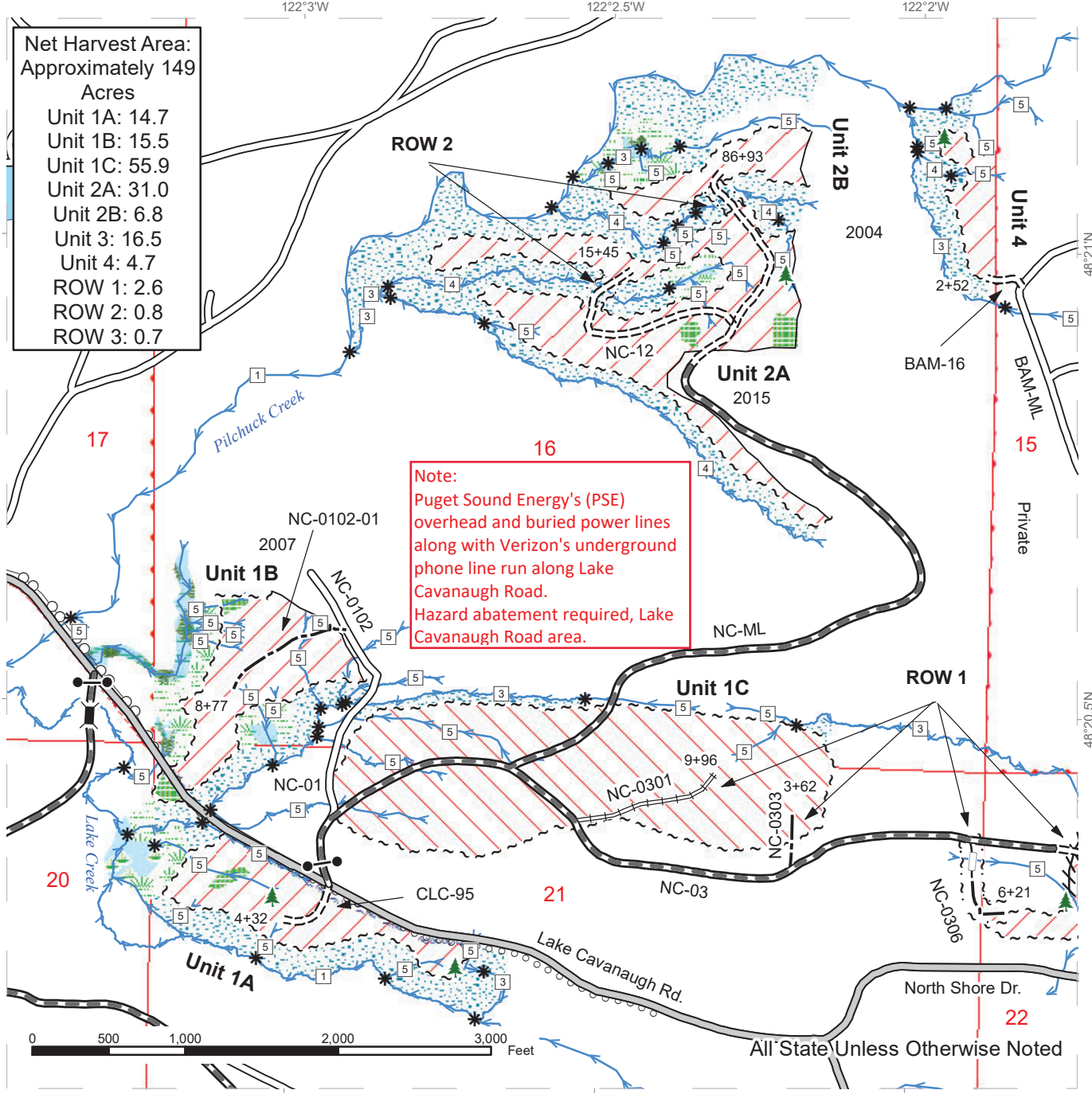
| | | | |
|----------------------------|--------------------|-------------------------------|---------------------------|
| Variable Retention Harvest | Sale Boundary Tags | County Road | Gate (F1-3) |
| Variable Density Thinning | Right of Way Tags | Existing Roads | Leave Tree Area <1/4-acre |
| Leave Tree Area | Property Line | Required Pre-Haul Maintenance | Rock Pit |
| Riparian Mgt Zone | Flag Line | Required Construction | Structure |
| Forested Wetland | Timber Type Change | Required Reconstruction | |
| Wetland Mgt Zone | | Optional Construction | |
| Hazard Abatement Area | | Optional Reconstruction | |
| Open Water | | Streams | |



TIMBER SALE MAP

SALE NAME: NORTH CAVANAUGH VRH VDT
AGREEMENT #: 30-103173
TOWNSHIP(S): T33R6E
TRUST(S): Common School and Indemnity (3), State Forest Transfer (1)

REGION: Northwest Region
COUNTY(S): Skagit
ELEVATION RGE: 960-1080



Net Harvest Area:
 Approximately 149
 Acres
 Unit 1A: 14.7
 Unit 1B: 15.5
 Unit 1C: 55.9
 Unit 2A: 31.0
 Unit 2B: 6.8
 Unit 3: 16.5
 Unit 4: 4.7
 ROW 1: 2.6
 ROW 2: 0.8
 ROW 3: 0.7

Note:
 Puget Sound Energy's (PSE)
 overhead and buried power lines
 along with Verizon's underground
 phone line run along Lake
 Cavanaugh Road.
 Hazard abatement required, Lake
 Cavanaugh Road area.

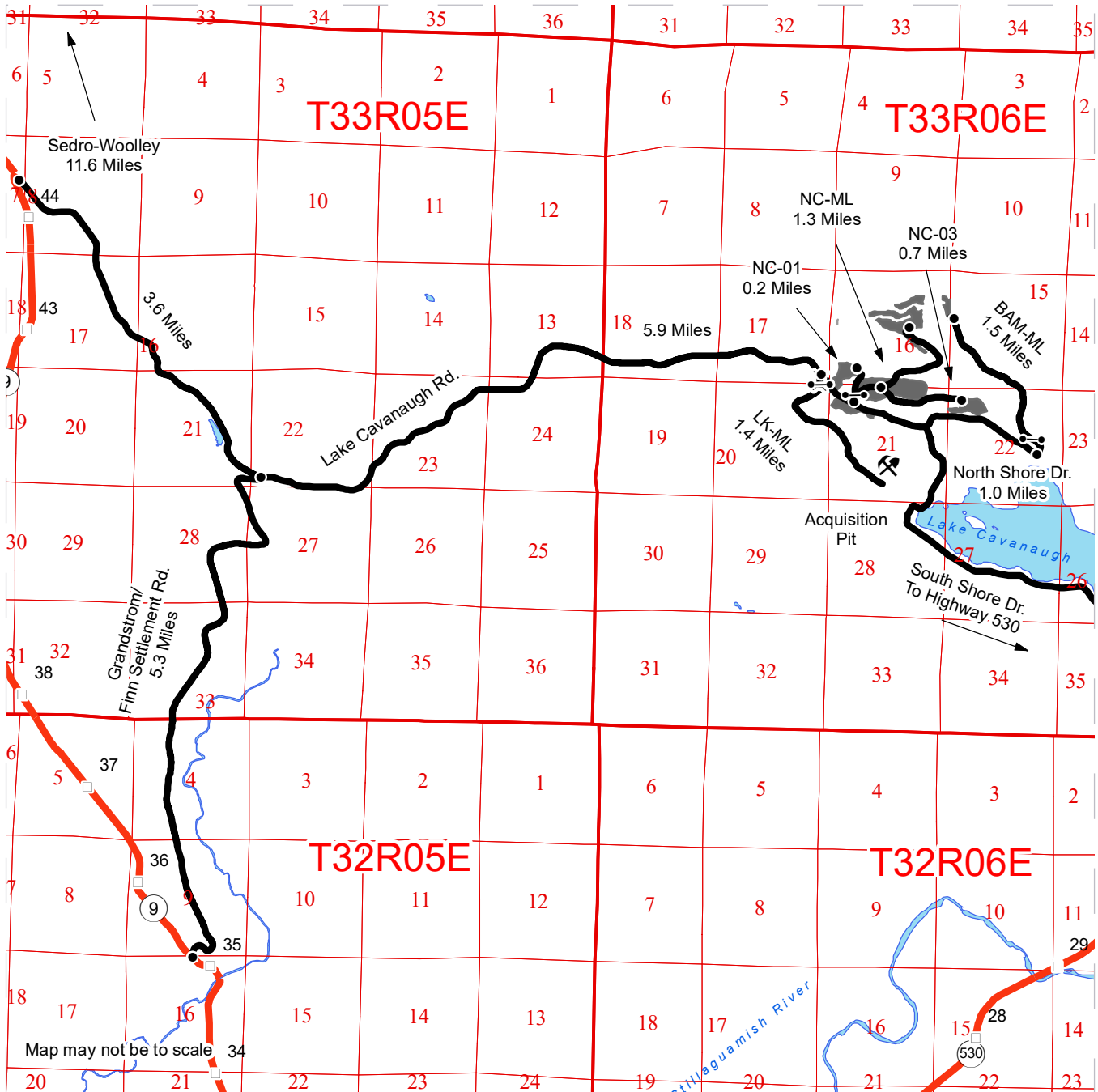
| | | | |
|----------------------------|--------------------|-------------------------------|---------------------------|
| Variable Retention Harvest | Open Water | Timber Type Change | Streams |
| Variable Density Thinning | Sale Boundary Tags | County Road | Bridge |
| Wetlands - Non-forested | Right of Way Tags | Existing Roads | Gate (F1-3) |
| Leave Tree Area | Property Line | Required Pre-Haul Maintenance | Leave Tree Area <1/4-acre |
| Riparian Mgt Zone | Flag Line | Required Construction | |
| Forested Wetland | | Required Reconstruction | |
| Wetland Mgt Zone | | Optional Construction | |
| Hazard Abatement Area | | Optional Reconstruction | |



DRIVING MAP

SALE NAME: NORTH CAVANAUGH VRH VDT
AGREEMENT#: 30-103173
TOWNSHIP(S): T33R6E
TRUST(S): Common School and Indemnity (3), State Forest Transfer (1)

REGION: Northwest Region
COUNTY(S): Skagit
ELEVATION RGE: 960-1080



- Timber Sale Unit
- Highway
- Haul Route
- Other Road
- Milepost Markers
- Distance Indicator
- Gate (F1-3)
- Bridge
- Rock Pit
- Open Water

DRIVING DIRECTIONS:

From the junction of Highway 20 and Highway 9 in Sedro-Woolley, travel south 11.6 miles on Highway 9 to Lake Cavanaugh road. Travel east on Lake Cavanaugh road for 9.5 miles to NC-ML gate on the north side of Lake Cavanaugh road. Unit 1A - At the NC-ML gate, Unit 1A is on the south side of Lake Cavanaugh road. Unit 1B - From the NC-ML gate, travel 0.1 miles, take the left fork onto the NC-01, follow for 0.2 miles to the unit. Unit 1C - From the NC-ML gate, travel 0.3 miles on the NC-ML, you have arrived in the middle of unit 1C. Unit 2A, 2B - From the NC-ML gate, travel 1.3 miles on the NC-ML to units 2A and 2B. Unit 3 - From the NC-ML gate, travel 0.3 miles on the NC-ML, take the right fork onto the NC-03, travel 0.7 miles to unit 3. Unit 4 - From the NC-ML gate, travel east on North Cavanaugh road for 0.7 miles. Continue on North Shore drive 1.0 miles to the Bamboo Mainline. Follow Bamboo Mainline for 1.5 miles to unit 4. Acquisition Pit - From the NC-ML gate, travel 0.4 miles west on North Cavanaugh road to the LK-ML gate on the south side of Lake Cavanaugh road. Travel 1.4 miles on LK-ML to Acquisition Pit.





TIMBER NOTICE OF SALE

SALE NAME: BUTTERCUP

AGREEMENT NO: 30-102085

AUCTION: March 28, 2023 starting at 10:00 a.m., COUNTY: Thurston South Puget Sound Region Office, Enumclaw, WA

SALE LOCATION: Sale located approximately 12 miles west of Olympia.

PRODUCTS SOLD AND SALE AREA: All timber, except leave trees bounded out by yellow leave tree area tags, snags, and down timber existing more than 5 years from the day of sale, bounded by the following: white Timber Sale Boundary tags and the B-8100 Road in Unit #1; white Timber Sale Boundary tags and the B-8100 and B-8500 roads in Unit #2; white Timber Sale Boundary tags and the B-8200 and B-8510 roads in Unit #3.

All forest products above located on part(s) of Sections 19, 20, 21, 28, 29 and 30 all in Township 18 North, Range 3 West, W.M., containing 116 acres, more or less.

CERTIFICATION: This sale is certified under the Sustainable Forestry Initiative® program Standard (cert no: PwC-SFIFM-513) and FSC 100% raw materials under the Forest Stewardship Council® Standard (cert no: BV-FM/COC-080501).

ESTIMATED SALE VOLUMES AND QUALITY:

Table with columns: Species, Avg DBH, Ring Count, Total MBF, and MBF by Grade (1P, 2P, 3P, SM, 1S, 2S, 3S, 4S, UT). Rows include Douglas fir, Hemlock, Redcedar, Red alder, Maple, and Sale Total.

MINIMUM BID: \$2,416,000.00 BID METHOD: Sealed Bids

PERFORMANCE SECURITY: \$100,000.00 SALE TYPE: Lump Sum

EXPIRATION DATE: October 31, 2024 ALLOCATION: Export Restricted

BID DEPOSIT: \$241,600.00 or Bid Bond. Said deposit shall constitute an opening bid at the appraised price.

HARVEST METHOD: Harvesting activities are estimated to be 66 percent cable and 34 percent ground based harvest. Cable and cable-tethered equipment allowed on all slopes. Non-tethered self-leveling equipment limited to sustained slopes of 55 percent or less, all other ground based equipment limited to tracked equipment and 6-wheeled rubber tired skidders with over-the-tire tracks spanning both sets of rear tires on sustained slopes that are 45 percent or less. Yarding may be restricted during wet weather if rutting becomes excessive, per clause H-017.

The falling and yarding of forest products will not be permitted on weekends or State recognized holidays unless authorized in writing by the Contract Administrator. In



TIMBER NOTICE OF SALE

addition, the falling and yarding of forest products will not be permitted from 7:00pm to 7:00am on weekdays in Unit #1, unless authorized in writing by the Contract Administrator.

ROADS:

5.25 stations of optional construction. 11.50 stations of optional reconstruction. 621.40 stations of required prehaul maintenance. 5.25 stations of required abandonment, if constructed. 11.50 stations of required abandonment, if reconstructed. Purchaser maintenance on the B 7700, B-7711, B-8100, B-8200, B-8400, B-8430, B-8431, B-8500, B-8510, B-8555, and B-8565 roads. Designated maintenance on all other roads used.

Rock for this proposal may be obtained from the State owned Perry Creek Quarry and Porter Pass Quarry, as well as from the existing stockpiles at the Perry Creek Quarry and Porter Pass Quarry, at no cost to the Purchaser or any commercial rock source at the Purchaser's expense.

All road work activities (except for the B-7711 Road as noted below) will not be permitted from November 1 to April 30, nor on weekends or State recognized holidays, unless authority to do so is granted, in writing, by the Contract Administrator. If permission is granted to operate during a seasonal closure period, a maintenance plan may be required per Road Plan clause 1-26. Additionally, all road work activities on the B-7711 Road will not be permitted from November 1 to April 30 unless authority is granted, in writing, by the **State**.

The hauling of forest products will not be permitted from November 1 to April 30, nor on weekends or State recognized holidays, on all roads except the B-7700 and B-7711 roads as noted below, unless authorized in writing by the Contract Administrator. In addition, the hauling of forest products will not be permitted from 7:00pm to 7:00am on weekdays in Unit #1, unless authorized in writing by the Contract Administrator. If permission is granted to operate from November 1 to April 30, preventative measures may be required to protect water, soil, roads and other forest assets. The hauling of forest products will not be permitted from November 1 to April 30 on the B-7700 and B-7711 roads unless authorized in writing by the **State**.

ACREAGE DETERMINATION

CRUISE METHOD:

Acreeage was determined by traversing boundaries by GPS in all units, and length times width for existing roads in Units #2 and #3. GPS data files are available at DNR's website for timber sale auction packets. See cruise narrative for cruise method.

FEES:

\$105,944.00 is due on day of sale. \$9.00 per MBF is due upon removal. These are in addition to the bid price.

SPECIAL REMARKS:

See map for gate locations. Gate keys may be obtained by contacting the South Puget Sound Region office at (360) 825-1631 or by contacting Andrew Reed at (360) 481-9597.

This sale contains Douglas-fir pole and high quality logs. Previous pole or commercial thinning occurred in all units.

Purchaser shall cut all hardwood stems greater than six feet tall within all units, leaving a stump no more than 12 inches in height.

Per contract clause C-130, Purchaser shall abate dust on the B-Line from station 638+35 to 647+00 per Contract Administrator discretion.



TIMBER NOTICE OF SALE

The B-7711 road is to be built and abandoned within the time frame of May 1 to October 31 of the same calendar year, if built.

Orange double banded trees in Unit #1 protect monumented survey corners and are to be high-stumped.

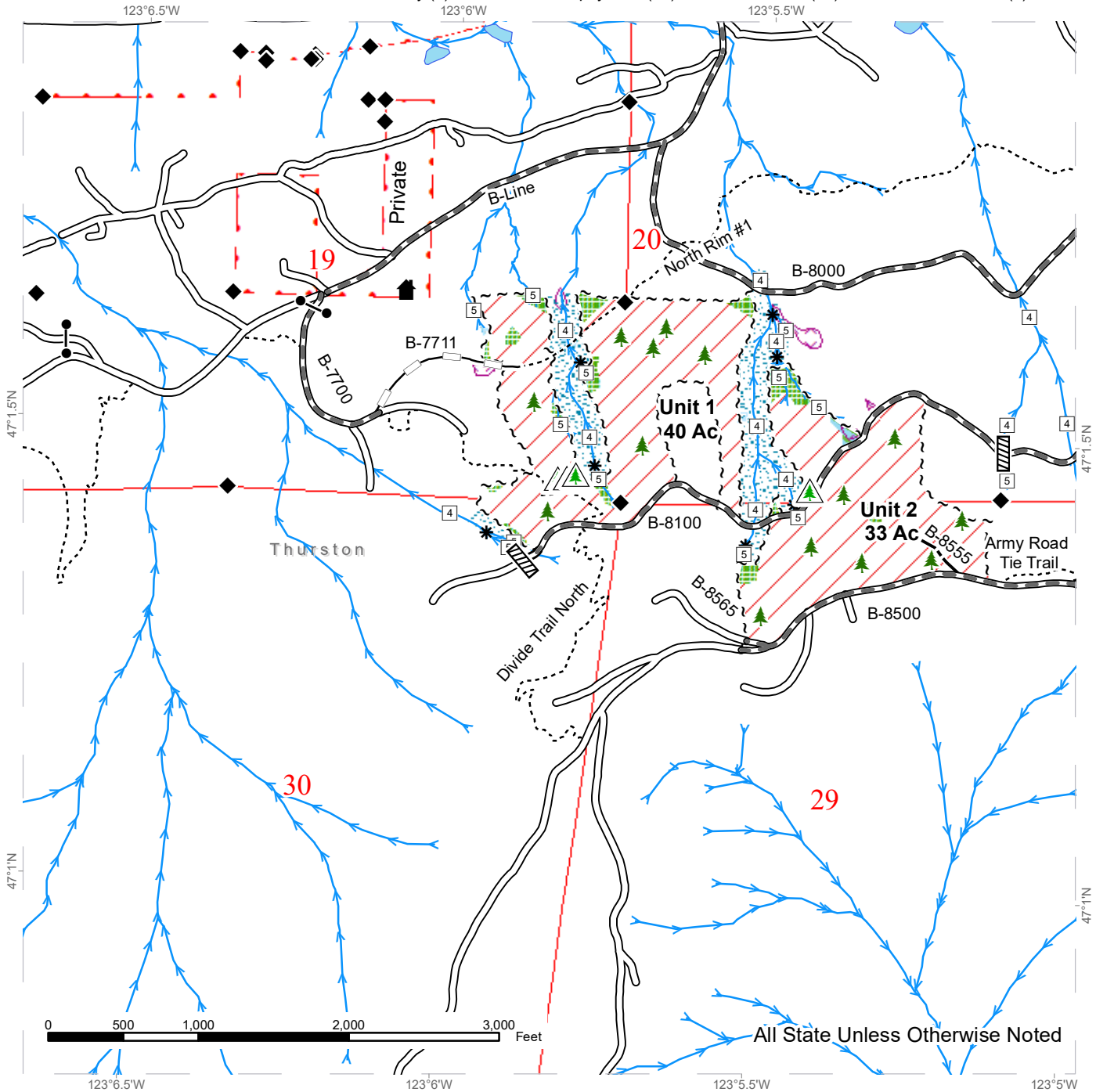
The B-7700 gate (Master H-957) is to remain locked at all times except during periods of active haul.

Note to cruisers and appraisers: Please refrain from leaving pink, orange or blue flagging from your cruises in or around the sale area to avoid confusion with DNR's marking. Additionally, for the safety of the public, please remove from roads and trails all string from string boxes used during appraising or cruising this sale.

TIMBER SALE MAP

SALE NAME: BUTTERCUP
AGREEMENT #: 30-102085
TOWNSHIP(S): T18R3W
TRUST(S): Common School and Indemnity (3), Forest Board Repayment (42), Scientific School (10), State Forest Transfer (1)

REGION: South Puget Sound Region
COUNTY(S): Thurston
ELEVATION RGE: 680-1560



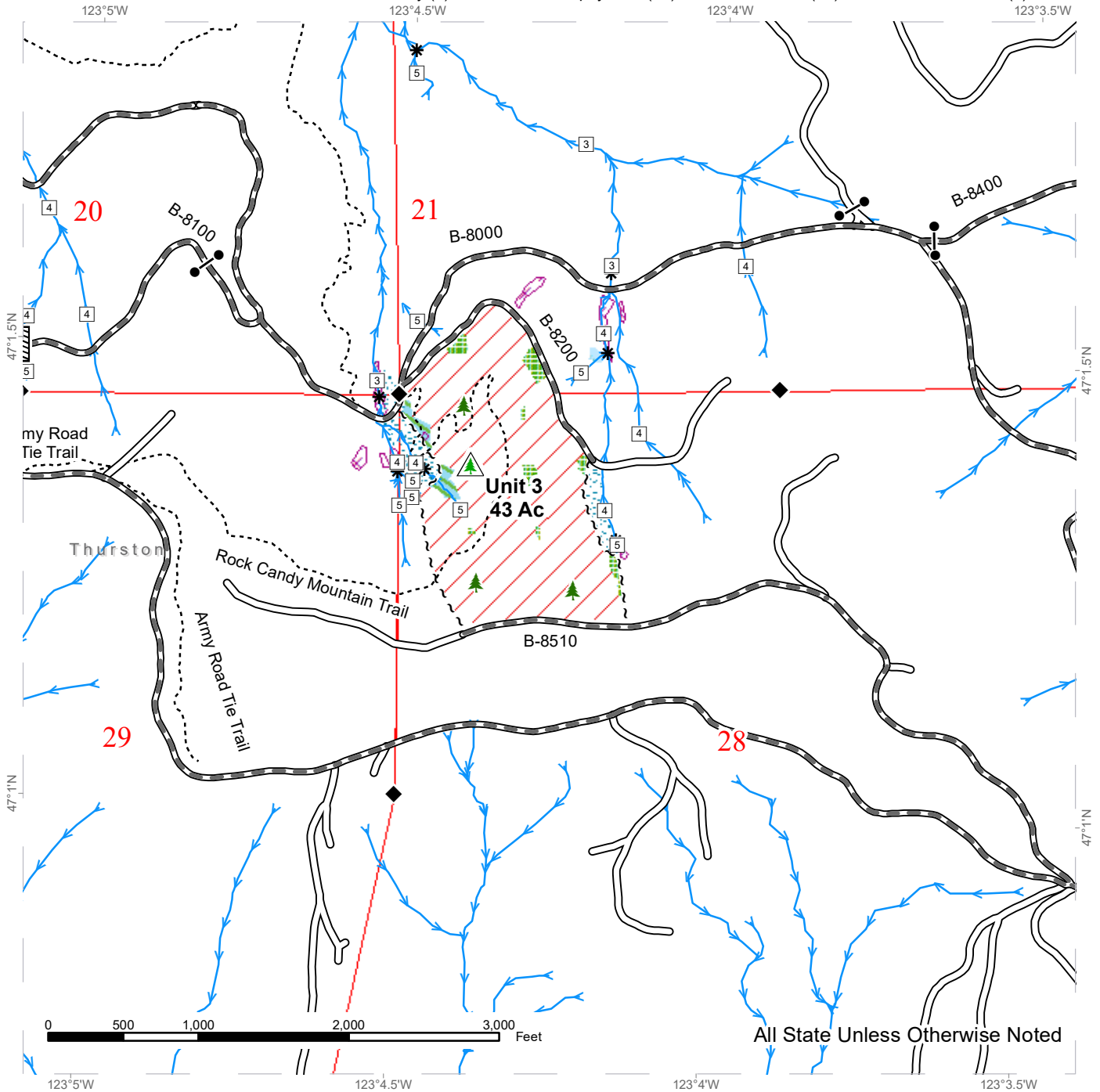
| | | | | | |
|--|-------------------------------|--|-------------------------------|--|---------------------------|
| | Variable Retention Harvest | | Existing Roads | | Streams |
| | Leave Tree Area | | Required Pre-Haul Maintenance | | Stream Type |
| | Riparian Mgt Zone | | Optional Construction | | Stream Type Break |
| | Forested Wetland | | Optional Reconstruction | | Culvert |
| | Non-Tradeable Leave Tree Area | | Recreation Trails | | Leave Tree Area <1/4-acre |
| | Tailhold Restriction Area | | Sale Boundary Tags | | Non-Tradeable Leave Trees |
| | Survey Monument | | Gates (Master H-957) | | Structure |



TIMBER SALE MAP

SALE NAME: BUTTERCUP
AGREEMENT #: 30-102085
TOWNSHIP(S): T18R3W
TRUST(S): Common School and Indemnity (3), Forest Board Repayment (42), Scientific School (10), State Forest Transfer (1)

REGION: South Puget Sound Region
COUNTY(S): Thurston
ELEVATION RGE: 680-1560



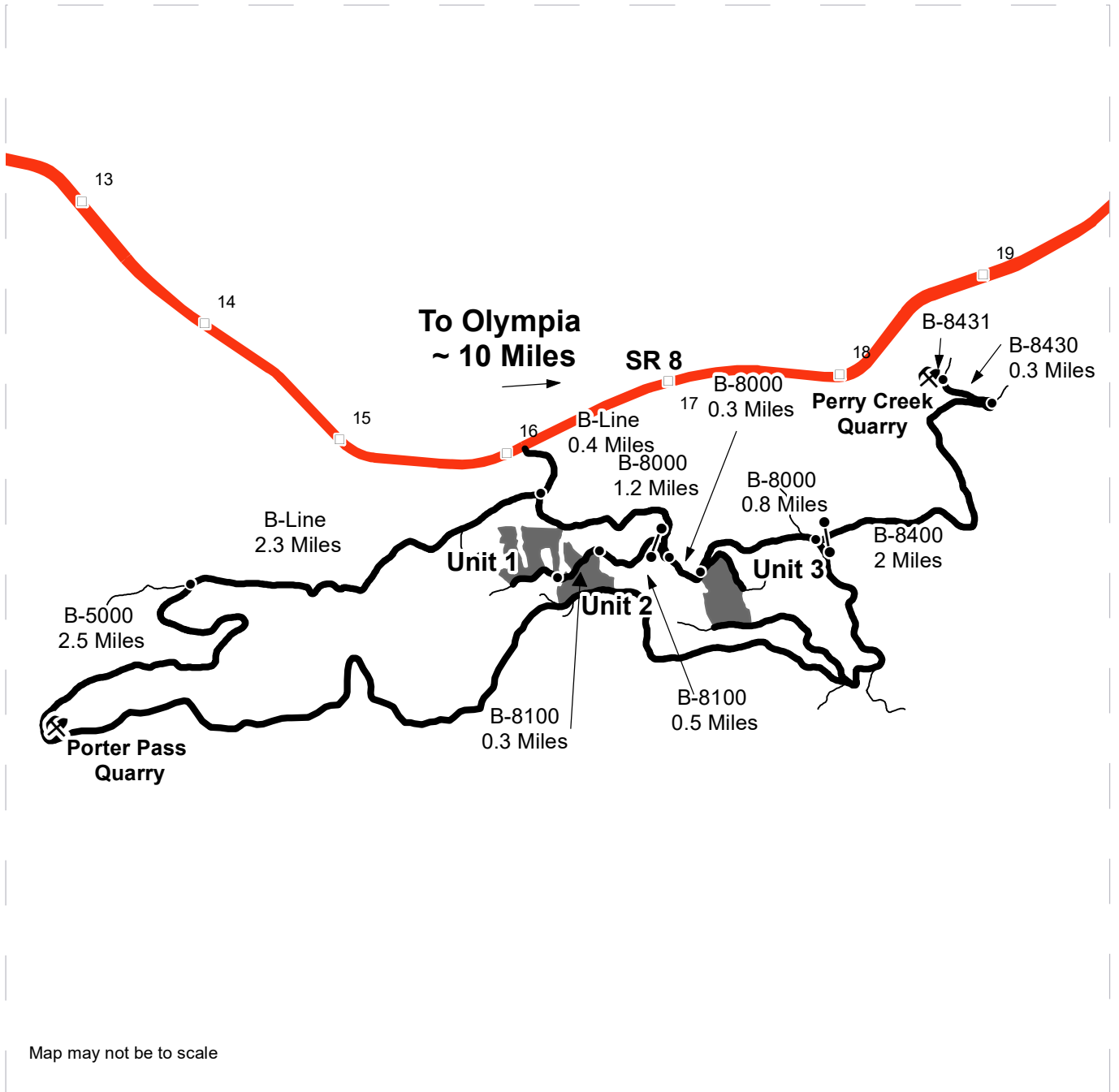
| | | | | | |
|--|-------------------------------|--|-------------------------------|--|---------------------------|
| | Variable Retention Harvest | | Existing Roads | | Streams |
| | Leave Tree Area | | Required Pre-Haul Maintenance | | Stream Type |
| | Riparian Mgt Zone | | Recreation Trails | | Stream Type Break |
| | Forested Wetland | | Sale Boundary Tags | | Culvert |
| | Non-Tradeable Leave Tree Area | | Gates (Master H-957) | | Leave Tree Area <1/4-acre |
| | Tailhold Restriction Area | | Survey Monument | | Non-Tradeable Leave Trees |



DRIVING MAP

SALE NAME: BUTTERCUP
 AGREEMENT#: 30-102085
 TOWNSHIP(S): T18R3W
 TRUST(S): Common School and Indemnity (3), Forest Board Repayment (42), Scientific School (10), State Forest Transfer (1)

REGION: South Puget Sound Region
 COUNTY(S): Thurston
 ELEVATION RGE: 680-1560



Map may not be to scale

| | |
|--|---------------------|
| | Timber Sale Unit |
| | Haul Route |
| | Other Road |
| | Milepost Markers |
| | Distance Indicator |
| | Gate (Master H-957) |
| | Rock Pit |

DRIVING DIRECTIONS:
 From Hwy 8 near milepost 16, take the B-Line for 0.4 miles. Turn left onto the B-8000 and continue for 1.2 miles to the B-8100. Turn right onto the B-8100 and continue 0.5 miles to Unit 2 and another 0.3 miles to Unit 1. From the B-8000/B-8100 junction, continue 0.3 miles on the B-8000 to Unit 3.
 For Perry Creek Quarry, continue 0.8 miles on the B-8000 from Unit 3 to the B-8400. Turn left and continue for 2 miles, then turn left onto the B-8430. Continue for 0.3 miles, and turn left onto the B-8431 and Perry Creek Quarry.
 For Porter Pass Quarry, continue on the B-Line for 2.3 miles past the B-8000 junction. Take a left onto the B-5000 and continue for 2.5 miles.





TIMBER NOTICE OF SALE

SALE NAME: WILSON

AGREEMENT NO: 30-92626

AUCTION: March 30, 2023 starting at 10:00 a.m., COUNTY: Wahkiakum
Pacific Cascade Region Office, Castle Rock, WA

SALE LOCATION: Sale located approximately 5 miles northeast of Skamokawa

PRODUCTS SOLD AND SALE AREA:

All timber, except leave trees bound by yellow "Leave Tree Area" tags, leave trees marked with blue paint, and all down timber greater than 30 inches diameter or existing 5 years prior to the day of sale, and snags bounded by the following;

Unit 1: White "Timber Sale" tags with pink flagging, and timber type change;

Unit 2: White "Timber Sale" tags with pink flagging, timber type change and private property line;

Unit 3: White "Timber Sale" tags with pink flagging, timber type change and private property line;

Unit 4: White "Timber Sale" tags and pink flagging private property line;

Unit 5 - ROW: Orange "Right of Way" tags and pink flagging;

Unit 6 - ROW: Orange "Right of Way" tags and pink flagging;

All forest products above located on part(s) of Sections 35 and 36 all in Township 10 North, Range 6 West, W.M., containing 80 acres, more or less.

CERTIFICATION: This sale is certified under the Sustainable Forestry Initiative® program Standard (cert no: PwC-SFIFM-513)

ESTIMATED SALE VOLUMES AND QUALITY:

Table with columns: Species, Avg DBH, Ring Count, Total MBF, and MBF by Grade (1P, 2P, 3P, SM, 1S, 2S, 3S, 4S, UT). Rows include Hemlock, Douglas fir, Red alder, Spruce, Redcedar, and Sale Total.

MINIMUM BID: \$491,000.00 BID METHOD: Sealed Bids

PERFORMANCE SECURITY: \$98,200.00 SALE TYPE: Lump Sum

EXPIRATION DATE: October 31, 2024 ALLOCATION: Export Restricted

BID DEPOSIT: \$49,100.00 or Bid Bond. Said deposit shall constitute an opening bid at the appraised price.



TIMBER NOTICE OF SALE

HARVEST METHOD: Harvesting activities are estimated to be 100% ground-based. See Clause H-140 for further harvest requirements. A detailed felling and yarding plan shall be required prior to any harvest activities and approved in writing by the Contract Administrator.

ROADS: 30.49 stations of required reconstruction. 16.89 stations of optional construction. 2.84 stations of optional reconstruction. 53.49 stations of required prehaul maintenance. 38.90 stations of abandonment. 2.84 stations of abandonment, if built. Rock used in accordance with the quantities on the ROCK LIST may be obtained from any commercial source at the Purchaser's expense. Rock sources are subject to written approval by the Contract Administrator before their use. For additional information see Road Plan 6-5. Road construction and reconstruction will be restricted from October 1 to April 30.

In fish-stream work will be restricted on weekends and State recognized holidays. See FPA for permitted work season dates. See Road Plan 1-25 for additional information. The hauling of forest products will not be permitted from November 1 to April 30 unless authorized in writing by the State.

ACREAGE DETERMINATION

CRUISE METHOD: The sale acres were determined by GPS. The sale area was cruised using a variable plot cruise method.

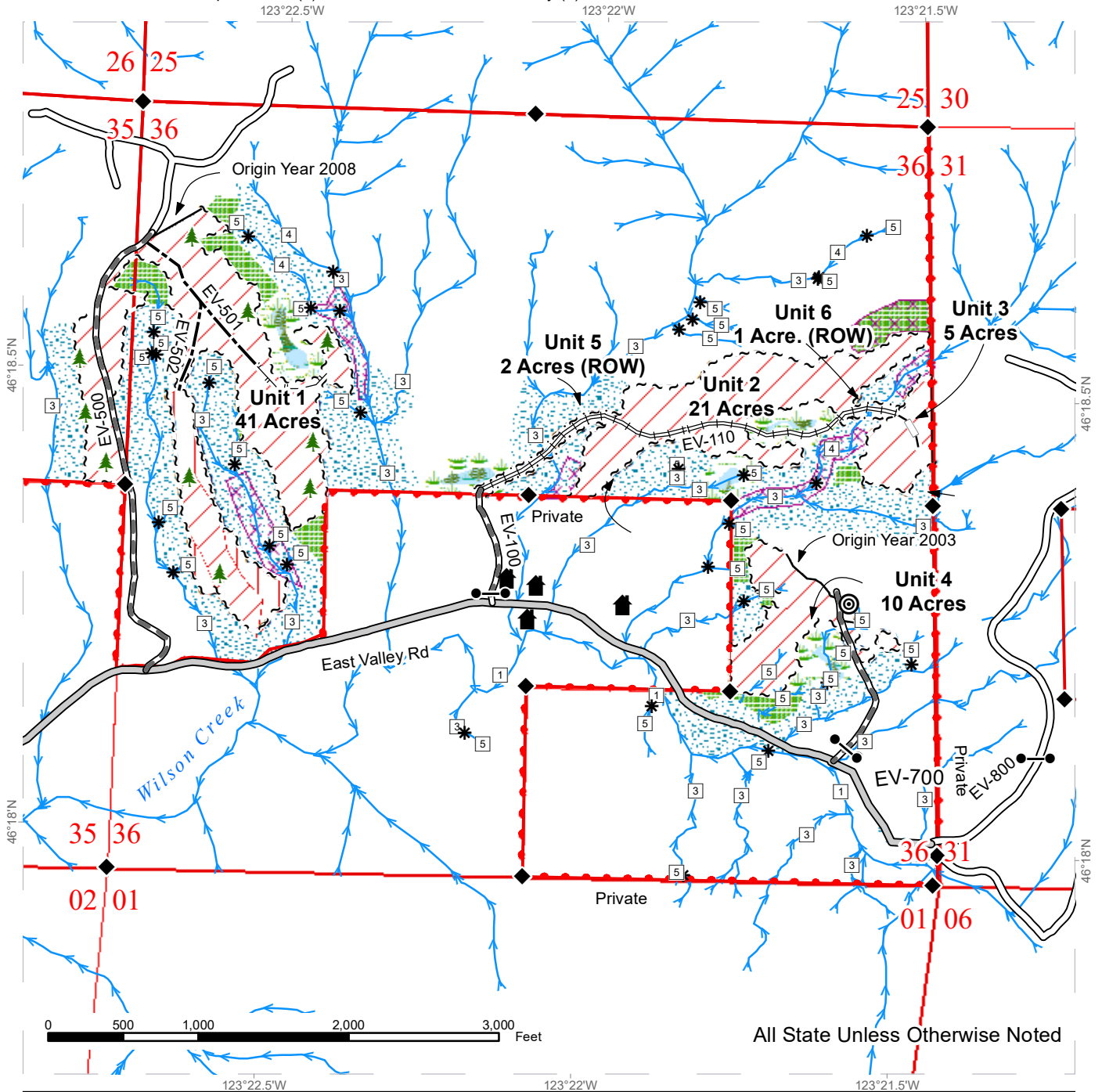
FEES: \$45,271.00 is due on day of sale. \$9.00 per MBF is due upon removal. These are in addition to the bid price.

SPECIAL REMARKS: This sale contains approximately 27 MBF high quality 2 Saw DF and 33 MBF high quality 3 saw DF. See Cruise for additional information.

TIMBER SALE MAP

SALE NAME: WILSON
AGREEMENT #: 30-092626
TOWNSHIP(S): T10R6W
TRUST(S): Capitol Grant (7), Common School and Indemnity (3)

REGION: Pacific Cascade Region
COUNTY(S): Wahkiakum
ELEVATION RGE: 156-461



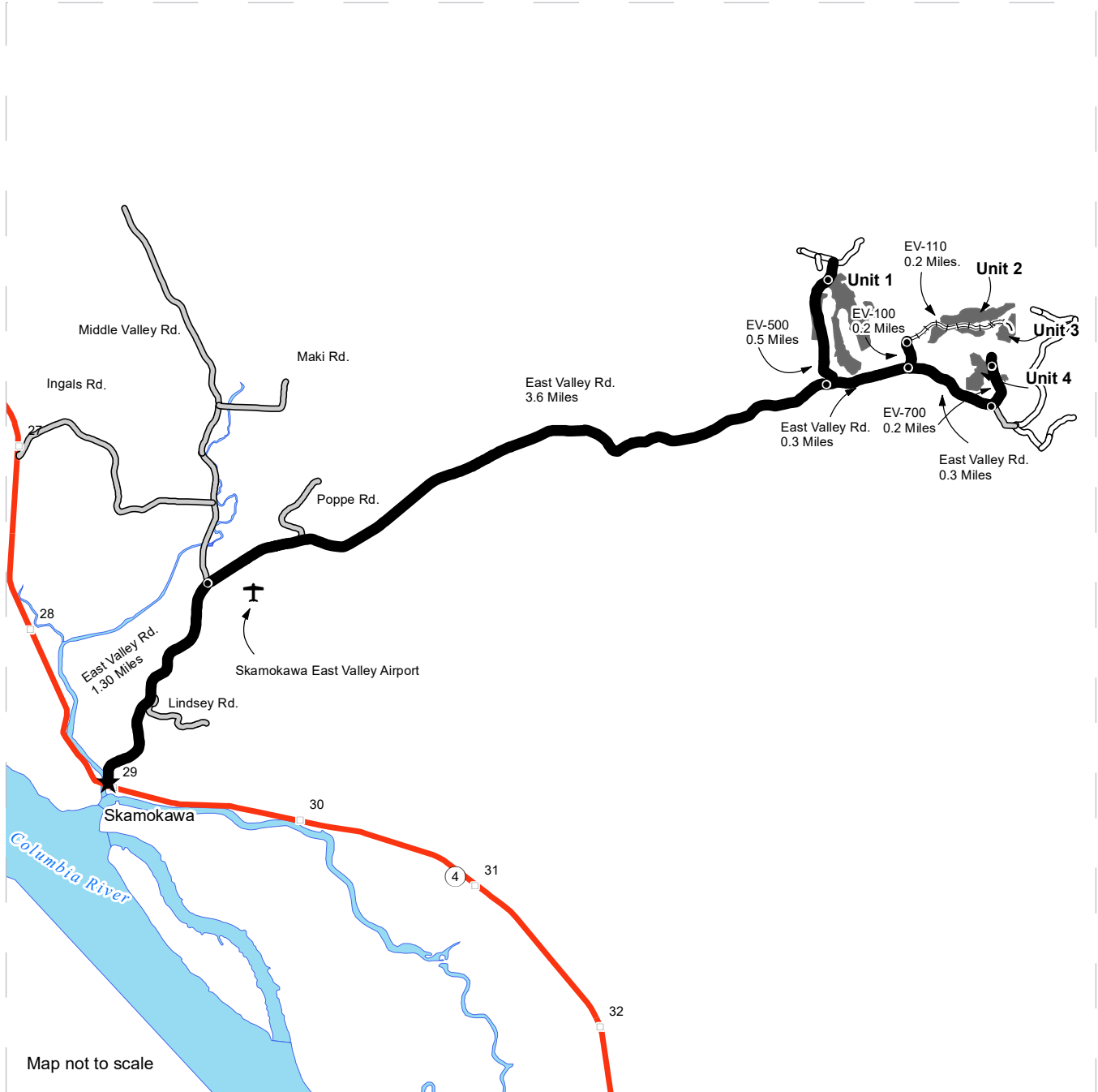
All State Unless Otherwise Noted

| | | | |
|--|--|--|--|
| | | | |
| | | | |
| | | | |
| | | | |
| | | | |
| | | | |
| | | | |
| | | | |







DRIVING MAP

SALE NAME: WILSON
AGREEMENT#: 30-092626
TOWNSHIP(S): T10R6W
TRUST(S): Capitol Grant (7), Common School and Indemnity (3)

REGION: Pacific Cascade Region
COUNTY(S): Wahkiakum
ELEVATION RGE: 156-461



Map not to scale

| | |
|---|--------------------|
|  | Timber Sale Unit |
|  | Haul Route |
|  | Milepost Markers |
|  | Distance Indicator |
|  | Town |
|  | Highway |

Wilson Timber Sale: From Highway 4 at milepost 29, turn north onto East Valley Rd. Follow East Valley Rd. for 1.3 miles to junction of Middle Valley Road. Stay right at the junction and continue on East Valley Rd. 3.6 miles. The sale area is located north of East Valley Rd.

Unit 1: Turn left onto EV-500 follow for 0.5 miles. The Unit is located on both sides of the road.

Units 2-3: Turn left onto EV-100 Rd follow for 0.2 miles. The Units are located by traversing along EV-110 Rd. Traverse for 0.2 miles.

Unit 4: Turn left onto EV-700 Rd. follow for 0.2 miles. The Unit is located on both sides of the Road.





TIMBER NOTICE OF SALE

SALE NAME: WILD WEST

AGREEMENT NO: 30-103771

AUCTION: March 29, 2023 starting at 10:00 a.m., Olympic Region Office, Forks, WA COUNTY: Clallam

SALE LOCATION: Sale located approximately 16 miles southwest of Joyce, WA

PRODUCTS SOLD AND SALE AREA: All timber, except trees marked with a band of blue paint or bounded out by leave tree area tags, bounded by timber sale boundary tags, a timber type change and the PA-S3100 road

All forest products above located on part(s) of Sections 35 all in Township 31 North, Range 10 West, W.M., containing 47 acres, more or less.

CERTIFICATION: This sale is certified under the Sustainable Forestry Initiative® program Standard (cert no: PwC-SFIFM-513)

ESTIMATED SALE VOLUMES AND QUALITY:

Table with columns: Species, Avg Ring DBH, Ring Count, Total MBF, MBF by Grade (1P, 2P, 3P, SM, 1S, 2S, 3S, 4S, UT). Rows include Red alder, Douglas fir, Redcedar, Hemlock, Spruce, Other Hardwood, and Sale Total.

MINIMUM BID: \$158,000.00 BID METHOD: Sealed Bids

PERFORMANCE SECURITY: \$31,600.00 SALE TYPE: Lump Sum

EXPIRATION DATE: October 31, 2024 ALLOCATION: Export Restricted

BID DEPOSIT: \$15,800.00 or Bid Bond. Said deposit shall constitute an opening bid at the appraised price.

HARVEST METHOD: 71% Ground/239% Cable. Forest products sold under this contract shall be harvested and removed using cable, cable-tethered, and ground based equipment. Cable-tethered equipment is limited to sustained slopes of 75 percent and less. Non-tethered self-leveling tracked equipment is limited to sustained slopes of 65 percent and less. Other ground based equipment is limited to tracked equipment on sustained slopes that are 45 percent and less. Rubber tired skidders are restricted unless approved by the Contract Administrator. Authority to use other equipment or to operate outside the equipment specifications detailed above must be approved in writing by the State.

ROADS: 14.75 stations of required construction. 15.90 stations of optional construction. 238.60 stations of required prehaul maintenance. 207.50 stations of optional prehaul maintenance. Pre-haul maintenance, timber haul, rock haul, and road construction are



TIMBER NOTICE OF SALE

not allowed on weekends, State Recognized holidays, or from 8:00pm to 6:00am. Use of the Boondoggle Pit is not allowed from November 1 through May 31.

ACREAGE DETERMINATION

CRUISE METHOD: Sale area was 100% GPS'd. Sale acres were cruised using a variable plot sample.

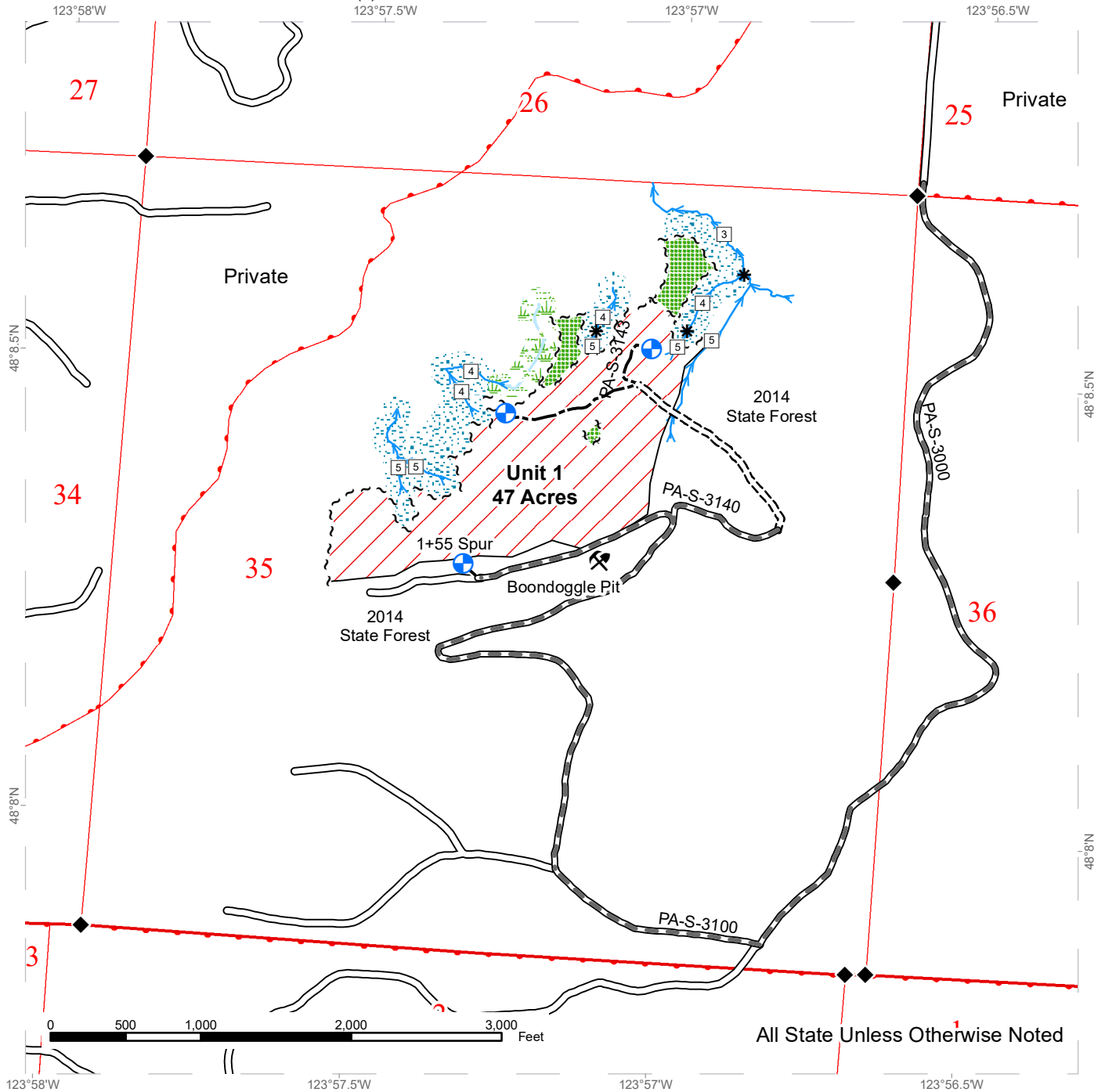
FEES: \$20,672.00 is due on day of sale. \$9.00 per MBF is due upon removal. These are in addition to the bid price.

SPECIAL REMARKS: There is a locked gate on the Fraggie Rock Pit. Contact the Olympic Region Dispatch Center at 360-374-2811 to obtain a AA-1 key,.

TIMBER SALE MAP

SALE NAME: WILD WEST
AGREEMENT #: 30-103771
TOWNSHIP(S): T31R10W
TRUST(S): State Forest Transfer (1)

REGION: Olympic Region
COUNTY(S): Clallam
ELEVATION RGE: 200-720'

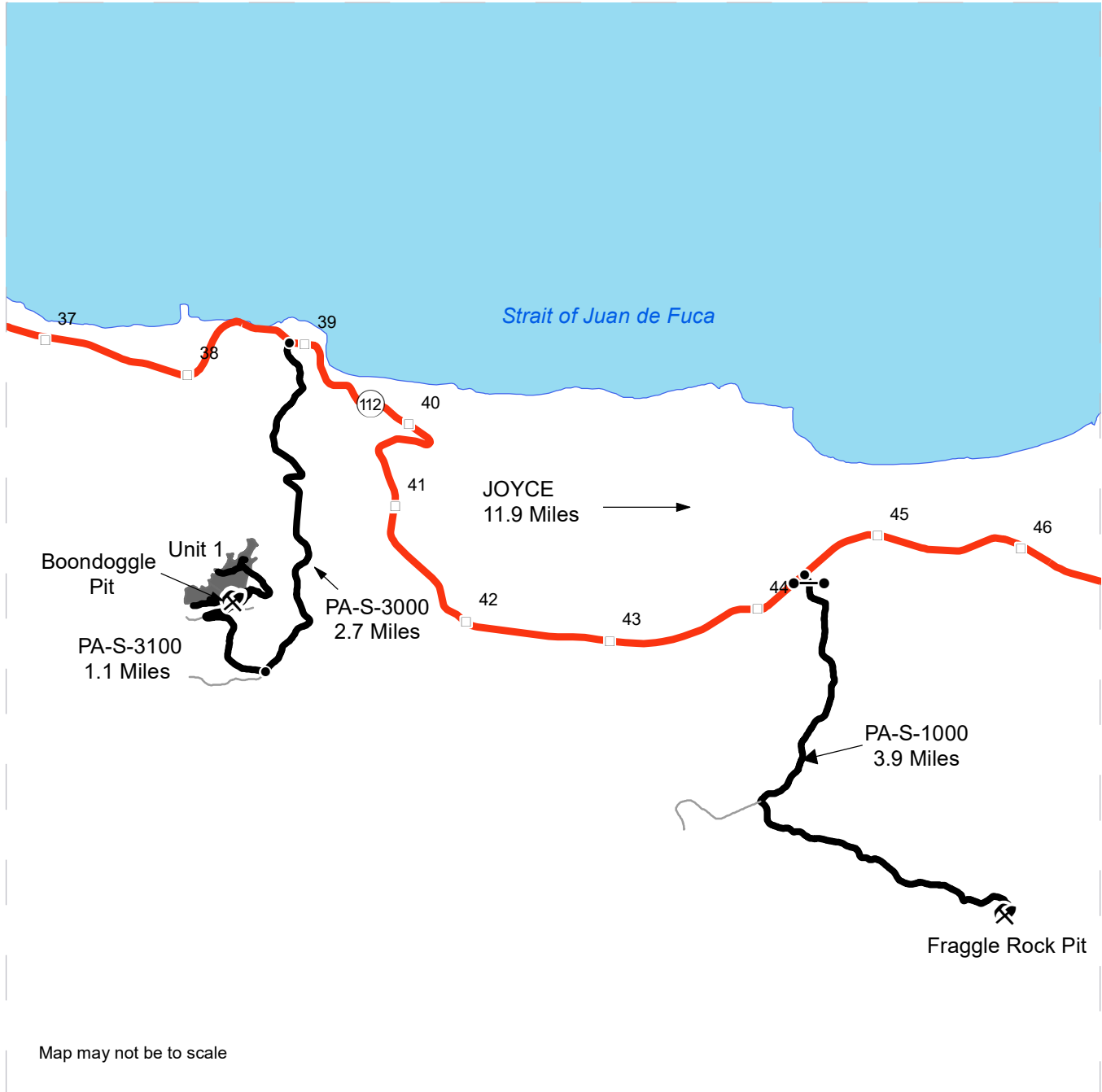


| | | | | | |
|--|----------------------------|--|-------------------------------|--|--------------------|
| | Variable Retention Harvest | | Existing Roads | | Streams |
| | Riparian Management Zone | | Required Pre-Haul Maintenance | | Stream Type |
| | Wetland Management Zone | | Required Construction | | Stream Type Break |
| | Wetlands - Non-forested | | Optional Construction | | Survey Monument |
| | Leave Tree Area | | Sale Boundary Tags | | Rock Pit |
| | DNR Managed Lands | | Leave Tree Tags | | Landing - Proposed |
| | | | Timber Type Change | | |

DRIVING MAP

SALE NAME: WILD WEST
 AGREEMENT#: 30-103771
 TOWNSHIP(S): T31R10W
 TRUST(S): State Forest Transfer (1)

REGION: Olympic Region
 COUNTY(S): Clallam
 ELEVATION RGE: 200-720'



| | |
|--|--------------------|
| | Timber Sale Unit |
| | Open Water |
| | Highway |
| | Haul Route |
| | Other Road |
| | Milepost Markers |
| | Distance Indicator |
| | Gate (AA-1) |
| | Rock Pit |

DRIVING DIRECTIONS:

Unit 1:
 From Joyce head West on Highway 112 for 11.9 Miles.
 Then, turn left on the PA-S-3000 for 2.7 Miles. Next, turn right on the PA-S-3100.
 On the PA-S-3100 continue for 1.1 Miles and arrive at Unit 1.

Rock Pit:
 From Highway 112, near Mile post 44 head south on PA-S-1000
 Continue South on the PA-S-1000 for 3.9 Miles and arrive at Fraggie Rock Pit.





TIMBER NOTICE OF SALE

SALE NAME: RAINY PASS

AGREEMENT NO: 30-102791

AUCTION: March 30, 2023 starting at 10:00 a.m., COUNTY: Pacific Pacific Cascade Region Office, Castle Rock, WA

SALE LOCATION: Sale located approximately 9 miles southwest of Pe Ell, WA

PRODUCTS SOLD AND SALE AREA:

All timber, except leave trees bound by yellow "Leave Tree Area" tags, leave trees marked with blue paint, all down timber existing 5 years prior to the day of sale, all downed timber greater than 10 inches and snags bounded by the following:

Unit 1: White "Timber Sale Boundary" tags with pink "Timber Harvest Boundary" flagging, BPA-1796 and the RCP-320 roads;

Unit 2: White "Timber Sale Boundary Tags" with pink "Timber Harvest Boundary" flagging, RCP Mainline and the RCP-50 road;

All forest products above located on part(s) of Sections 2 and 3 all in Township 12 North, Range 6 West, W.M., containing 50 acres, more or less.

CERTIFICATION: This sale is certified under the Sustainable Forestry Initiative® program Standard (cert no: PwC-SFIFM-513)

ESTIMATED SALE VOLUMES AND QUALITY:

Table with columns: Species, Avg Ring DBH, Ring Count, Total MBF, and MBF by Grade (1P, 2P, 3P, SM, 1S, 2S, 3S, 4S, UT). Rows include Douglas fir, Red alder, Hemlock, Grand fir, Spruce, Maple, and Sale Total.

MINIMUM BID: \$227,000.00 BID METHOD: Sealed Bids

PERFORMANCE SECURITY: \$45,400.00 SALE TYPE: Lump Sum

EXPIRATION DATE: October 31, 2024 ALLOCATION: Export Restricted

BID DEPOSIT: \$22,700.00 or Bid Bond. Said deposit shall constitute an opening bid at the appraised price.

HARVEST METHOD: Shovel



TIMBER NOTICE OF SALE

ROADS: 9.50 stations of optional construction. 21.25 stations of optional reconstruction. 156.80 stations of required prehaul maintenance. 4.25 stations of abandonment. Rock used in accordance with the quantities on the ROCK LIST may be obtained from the following source on state land at no charge to the Purchaser: Wallville Quarry located in Section 23, T13N, R6W, W.M. for Select Pit Run. Purchaser shall obtain written approval from the Contract Administrator for the use of material from any other source.

ACREAGE DETERMINATION

CRUISE METHOD: The sale acres were determined by GPS. The sale area was cruised using a variable plot cruise method.

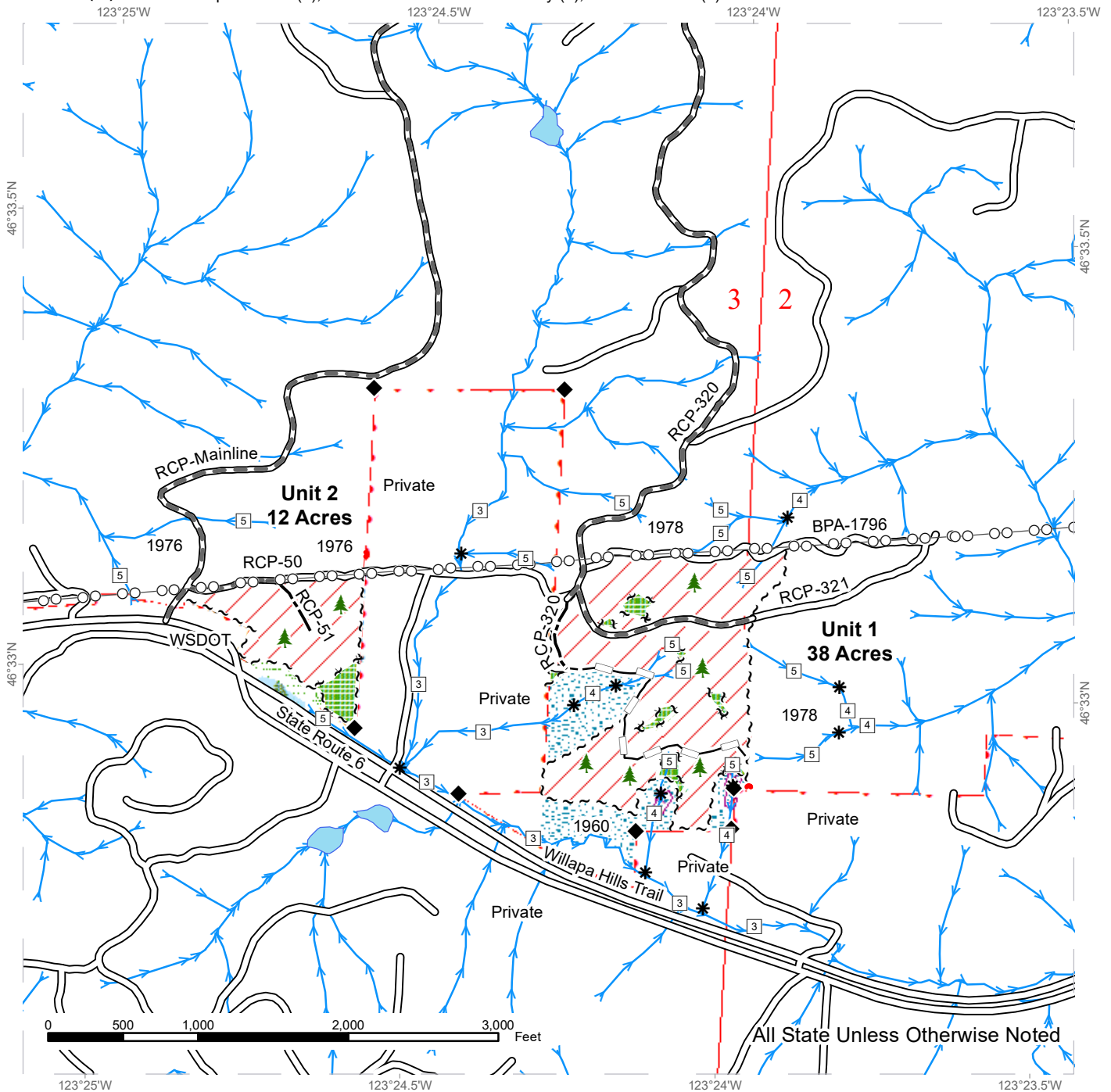
FEES: \$18,122.00 is due on day of sale. \$9.00 per MBF is due upon removal. These are in addition to the bid price.

SPECIAL REMARKS: Flaggers will be required on the Willapa Hills Trail while felling on Unit 2. Flaggers certified by the Washington State Department of Transportation will be required on State Route 6 while Unit 2 is being felled. Bonneville Power Administration must be contacted 10 days before felling begins on Units 1 and 2, see clause H-141.

TIMBER SALE MAP

SALE NAME: RAINY PASS
AGREEMENT #: 30-102791
TOWNSHIP(S): T12R6W
TRUST(S): Capitol Grant (7), Common School and Indemnity (3), Normal School (8)

REGION: Pacific Cascade Region
COUNTY(S): Pacific
ELEVATION RGE: 760-1000

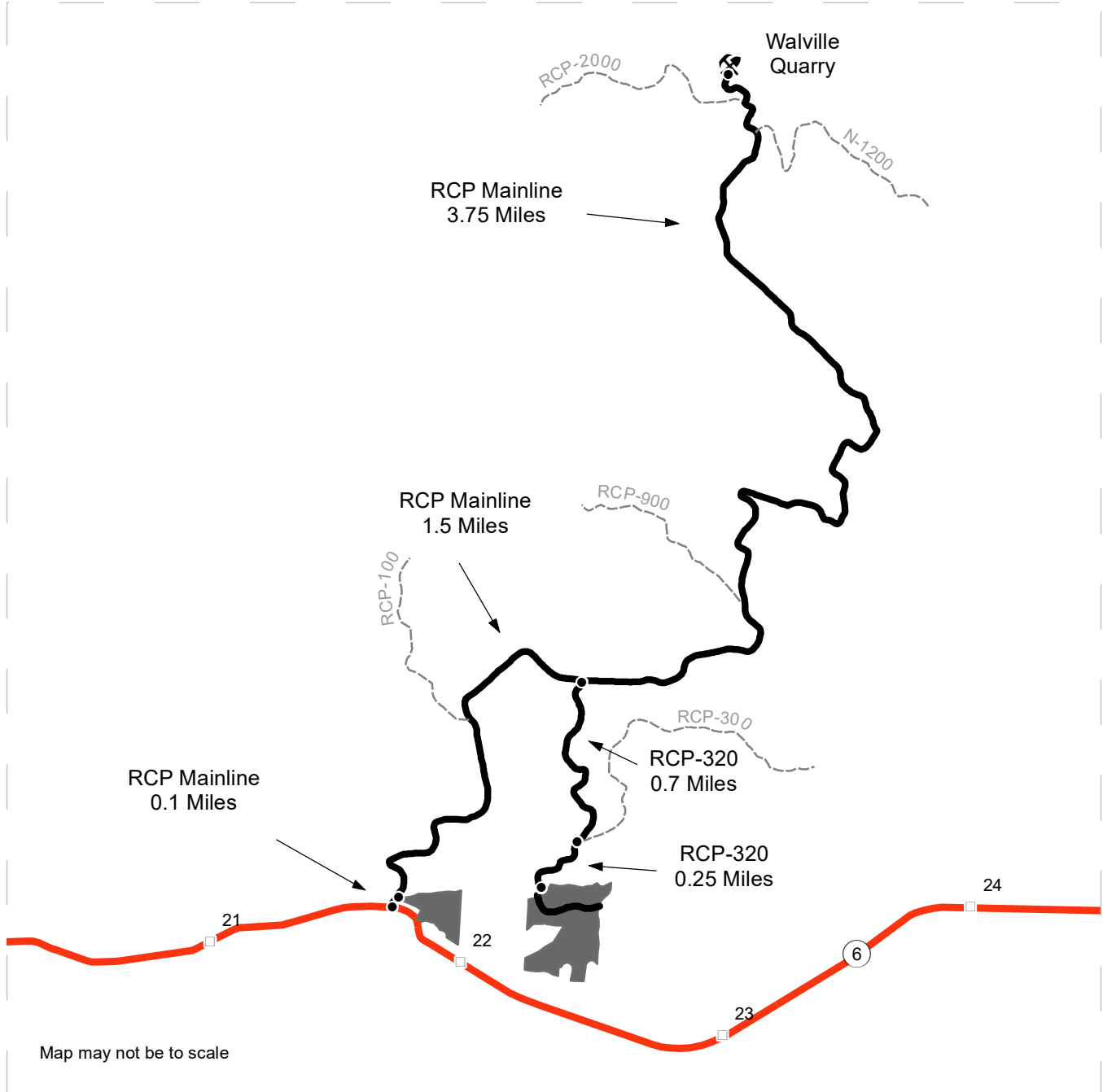


| | | | | | |
|--|-----------------------------|--|-------------------------------|--|---------------------------|
| | Variable Retention Harvest | | Sale Boundary Tags | | Power Lines |
| | Leave Tree Area | | Leave Tree Tags | | Streams |
| | Riparian Mgt Zone | | Property Line | | Survey Monument |
| | Forested Wetland | | Timber Type Change | | Leave Tree Area <1/4-acre |
| | Wetland Mgt Zone | | Existing Roads | | |
| | Potentially Unstable Slopes | | Required Pre-Haul Maintenance | | |
| | | | Optional Construction | | |
| | | | Optional Reconstruction | | |

DRIVING MAP

SALE NAME: RAINY PASS
AGREEMENT#: 30-102791
TOWNSHIP(S): T12R6W
TRUST(S): Capitol Grant (7), Common School and Indemnity (3), Normal School (8)

REGION: Pacific Cascade Region
COUNTY(S): Pacific
ELEVATION RGE: 760-1000



Map may not be to scale

- Timber Sale Unit
- Haul Route
- View Only Route
- Milepost Markers

DRIVING DIRECTIONS:

Units: At mile marker 21.75 on SR 6, turn north on to the RCP Mainline. Continue on for 0.1 miles and turn right on to the RCP-50 to arrive at Unit 2. Continue on the RCP Mainline for 1.5 miles and turn on to the RCP-320 for 0.7 miles then continue on to the RCP-320 for 0.25 miles to Unit 1.

Rock Quarry: From the RCP Mainline and RCP-300 continue on the RCP Mainline for 3.75 mile to the Walville Quarry.





TIMBER NOTICE OF SALE

SALE NAME: DROP TINE

AGREEMENT NO: 30-103172

AUCTION: March 29, 2023 starting at 10:00 a.m., COUNTY: Skagit Northwest Region Office, Sedro Woolley, WA

SALE LOCATION: Sale located approximately 15 miles southeast of Sedro-Woolley, WA.

PRODUCTS SOLD AND SALE AREA:

All timber bounded by white timber sale boundary tags and property lines, except cedar salvage (cedar snags, preexisting dead and down cedar trees and cedar logs), trees marked with blue paint on the bole and root collar, and forest products tagged out by yellow leave tree area tags in Unit #1 (collectively labeled 1A, 1B, 1C and 1D).

All timber bounded by orange right-of-way tags, except that title to the timber within the right-of-way associated with areas of road construction (located outside of units) is not conveyed to the Purchaser unless the road segment is actually constructed.

All forest products above located on part(s) of Sections 5 and 8 all in Township 33 North, Range 7 East, W.M., containing 64 acres, more or less.

CERTIFICATION: This sale is certified under the Sustainable Forestry Initiative® program Standard (cert no: PwC-SFIFM-513)

ESTIMATED SALE VOLUMES AND QUALITY:

Table with columns: Species, Avg Ring DBH Count, Total MBF, and MBF by Grade (1P, 2P, 3P, SM, 1S, 2S, 3S, 4S, UT). Rows include Hemlock, Douglas fir, Red alder, and Sale Total.

MINIMUM BID: \$236,000.00 BID METHOD: Sealed Bids

PERFORMANCE SECURITY: \$47,200.00 SALE TYPE: Lump Sum

EXPIRATION DATE: March 31, 2026 ALLOCATION: Export Restricted

BID DEPOSIT: \$23,600.00 or Bid Bond. Said deposit shall constitute an opening bid at the appraised price.

HARVEST METHOD: Cable or tethered equipment (See below for restrictions); shovel on sustained slopes 40% or less; self-leveling equipment on sustained slopes 55% or less (See below for restrictions); also, a feller-buncher may be utilized on sustained slopes 40% or less.

Purchaser must obtain prior written approval from the Contract Administrator for areas as to where to utilize tethered equipment or self-leveling equipment prior to use. If ground disturbance is causing excessive damage, as determined by the Contract Administrator, the equipment will no longer be authorized. Falling and Yarding will not be permitted from November 1 to March 31 unless authorized in writing by the Contract Administrator



TIMBER NOTICE OF SALE

(THIS PERTAINS TO GROUND-BASED EQUIPMENT ONLY) to reduce soil damage and erosion.

ROADS:

27.88 stations of required construction. 42.92 stations of required reconstruction. 39.11 stations of optional construction. 741.17 stations of required prehaul maintenance.

Rock may be obtained from the following source(s) on State land at no charge to the Purchaser: Deer Knob Pit at station 22+57 of the DC-69 Road. West Tine Pit at station 7+90 of the DC-7010 Road. Deer Flank Pit at station 1+15 of the DC-7011 Road.

Development of new and existing rock sources will involve clearing, stripping, drilling, shooting, and processing rock to generate riprap, crushed rock, and 3-inch-minus ballast rock.

An estimated total quantity of rock needed for this proposal: 213 cubic yards of riprap, 30 yards of crushed rock and 8,405 cubic yards of ballast rock.

Installation of a 30-foot by 14-foot concrete decked modular steel bridge.

Installation of a 25-foot by 14-foot log stringer bridge.

Road work and the hauling of rock will not be permitted from November 1 to March 31 unless authorized in writing by the Contract Administrator to reduce soil damage and siltation. The hauling of forest products will not be permitted from November 1 to March 31 unless authorized in writing by the Contract Administrator to reduce soil damage and siltation.

ACREAGE DETERMINATION

CRUISE METHOD: Acres determined by GPS traverse. Cruise was conducted via variable plot sample type. See Cruise Narrative for further details. Shapefiles of units are available upon request, and on the DNR website after the BNR meeting in which the sale is presented.

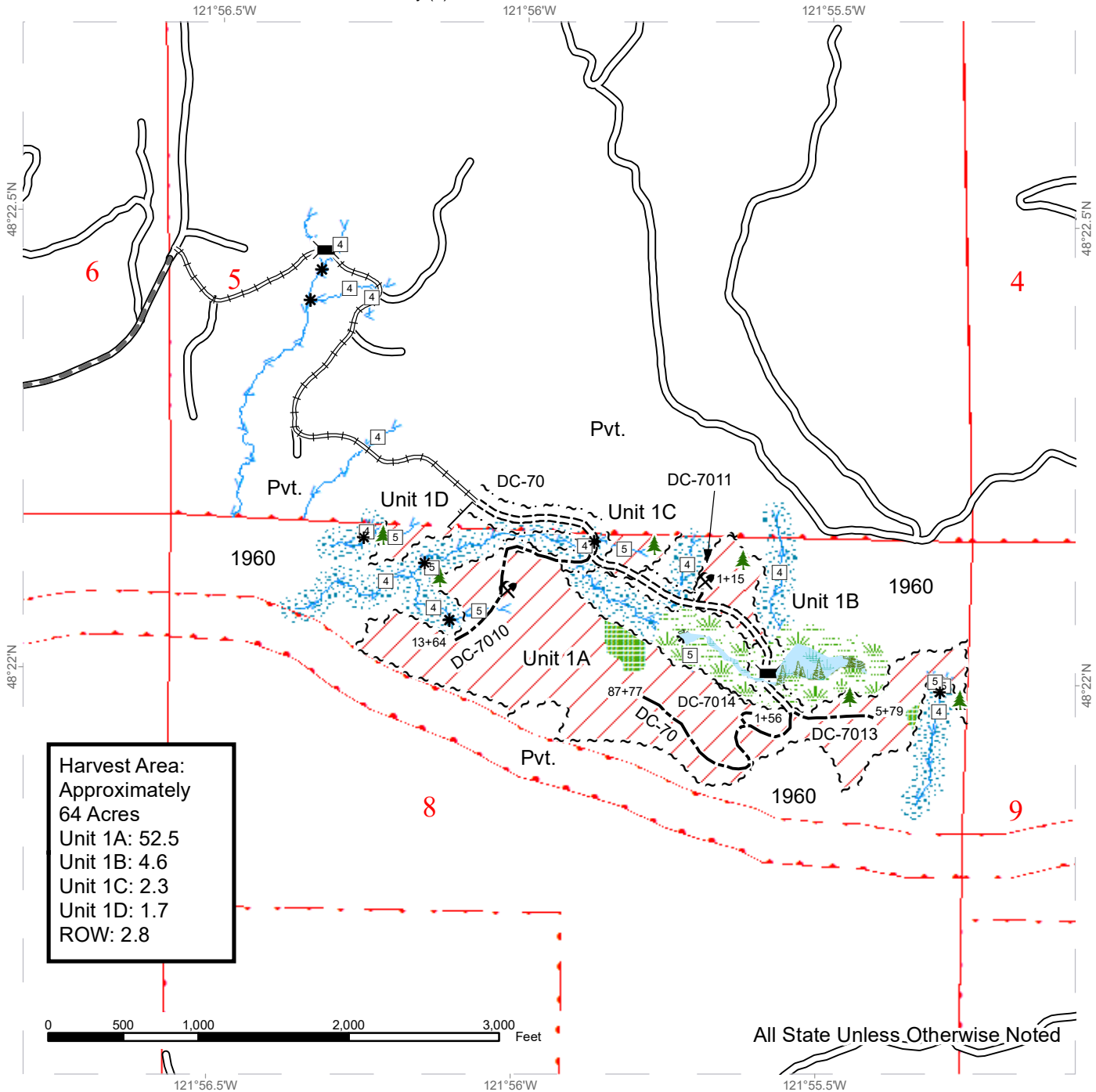
FEES: \$46,325.00 is due on day of sale. \$9.00 per MBF is due upon removal. These are in addition to the bid price.

SPECIAL REMARKS: The DC-ML will be an optional haul route should the Purchaser reach an agreement with the landowner to haul on the DC-ML Road.

TIMBER SALE MAP

SALE NAME: DROP TINE
AGREEMENT #: 30-103172
TOWNSHIP(S): T33R7E
TRUST(S): Common School and Indemnity (3)

REGION: Northwest Region
COUNTY(S): Skagit
ELEVATION RGE: 1266-2175



Harvest Area:
 Approximately
 64 Acres
 Unit 1A: 52.5
 Unit 1B: 4.6
 Unit 1C: 2.3
 Unit 1D: 1.7
 ROW: 2.8



All State Unless Otherwise Noted

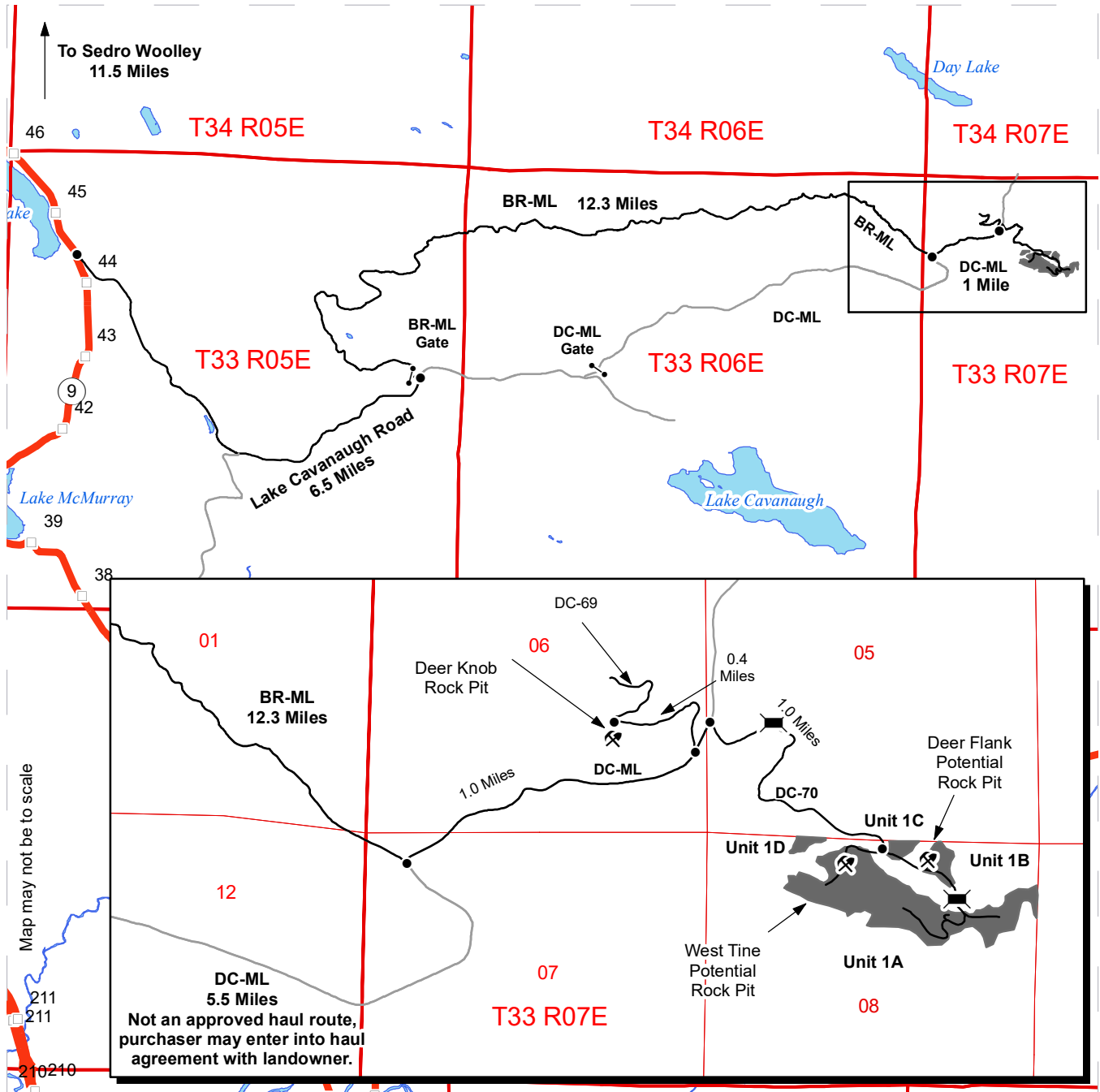
| | | | | | |
|--|-------------------------------|--|-------------------------|--|------------------------------|
| | Variable Retention Harvest | | Required Reconstruction | | Bridge Installation |
| | Sale Boundary Tags | | Optional Construction | | Leave Tree Area <1/4-acre |
| | Right of Way Tags | | Leave Tree Area | | Rock Pit |
| | Designated Skid Trail | | Riparian Mgt Zone | | Public Land Survey Townships |
| | Existing Roads | | Forested Wetland | | Public Land Survey Sections |
| | Required Pre-Haul Maintenance | | Wetland Mgt Zone | | DNR Managed Lands |
| | Required Construction | | Stream Break | | |



DRIVING MAP

SALE NAME: DROP TINE
AGREEMENT#: 30-103172
TOWNSHIP(S): T33R7E
TRUST(S): Common School and Indemnity (3)

REGION: Northwest Region
COUNTY(S): Skagit
ELEVATION RGE: 1266-2175



- Timber Sale Unit
- Open Water
- Other Route
- Haul Route
- Milepost Markers
- Highway
- Gate (F1-3)
- Distance Indicator
- Rock Pit
- Bridge

Driving Directions:

From the junction of Highway 20 and Highway 9 in Sedro-Woolley, travel 11.5 miles south on Highway 9 to Lake Cavanaugh road. Turn east on Lake Cavanaugh road for 6.5 miles to the BR-ML gate. Gate is on the north side of Lake Cavanaugh road. Follow the BR-ML for 12.3 miles to the junction with the DC-ML. The DC-ML provides access to all of unit 1. Turn East onto the DC-ML, follow for 1.0 mile to the DC-69. Deer Knob Pit is located 0.4 miles up the DC-69. Continue 0.1 miles to the DC-70. Travel 1 mile on the DC-70 to access the unit.



**State of Washington
Department of Natural Resources**

SEALED BID FORM

Sale Name _____ Agreement Number _____

_____ hereby submits the following bid for timber.
(Print full, legal company name)

(Street address, City, State, Zip Code)

(Phone Number)

Lump Sum Bid (Not Including Fees) \$ _____ **For Total Sale**

Weight Scale Sale Bid (Not Including Fees) \$ _____ / **Ton**

Scribner Scale Sale Bid (Not Including Fees) \$ _____ / **MBF For Biddable Species**

BID DEPOSIT

Bid Deposit Amount: \$ _____

Bid Deposit Type:

- Cash, certified check, cashiers check, or money order
 Per Sale Bid Bond
 Statewide Bid Bond, Number _____

Within 30 days of confirmation date the successful bidder agrees to furnish Performance Security acceptable to the State in the amount specified on the Notice of Sale. Performance Security must guarantee performance of all provisions of the contract and payment of any damages caused by operations under the contract or resulting from the successful bidders noncompliance with any rule or law.

Bidder's Warranty and Bid Signature

By signing and submitting this bid as an offer to purchase forest products from the State, the Bidder hereby warrants to the State that they have had an opportunity to fully inspect the sale area and the forest products being sold. Bidder further warrants to the State that they enter this bid based upon their own judgments of the value of the forest products, formed after their own examination and inspection of both the timber sale area and the forest products being sold. Bidder also warrants to the State that they enter this bid without any reliance upon the volume estimates, acreage, appraisals, pre-bid documentation, or any other representation by the Washington State Department of Natural Resources.

_____ Date _____
(Signature of Authorized Representative submitting this bid)

(Print name and title of Authorized Representative submitting this bid)

Note: all sales are subject to confirmation by the Commissioner of Public Lands (Refer 79.15.120)

Instructions For Completing Sealed Bid Form

All bids submitted for the purchase of forest products being sold by the Washington State Department of Natural Resources must have an original signature on behalf of the person or entity submitting the bid, and must be on the form provided in this booklet or a photocopy thereof. The DNR will not accept bids that are not signed, and will not accept bids that are not on the current, approved bid form. All appropriate blanks on bid form must be completed including the bid bond number if the bidder is relying upon a bid bond for bid deposit.

For more specific information, contact the appropriate region office.

In-Person Bids

- A. Sealed bids must be in auction box before 10:00 a.m. on the day of auction at the location specified in the Timber Notice of Sale.
 - B. Sealed bids must be submitted in an envelope with the name of the sale, the bidder's name and the contract number clearly written on the outside of the envelope. The full legal name and business address of the bidder must be inserted where indicated on the form, and must be on the bid bond and timber sale contract. The bid form must be signed by an authorized representative. When a bidder has more than one person authorized to bid, documentation of those persons with signature authority for bidding must accompany the bid or be on file at the region office. Sealed bid envelopes are available at all region offices. One bid per envelope.
 - C. Sealed bid envelopes **must** contain a completed bid form and a bid deposit.
 - D. Sealed bid envelopes **may** contain a check for the Initial Deposit amount and a check for fees.
-

Mailed Bids

- A. Bids that are mailed are required to have printed on the outside: "DO NOT OPEN UNTIL SALE DATE. SEALED BID ENCLOSED". The sealed bid envelope(s) will be enclosed inside the mailed-in envelope. Mailed bids must be submitted in an envelope with the name of the sale, the bidder's name and the agreement number clearly written on the outside of the envelope. The full legal name and business address of the bidder must be inserted where indicated on the form, and must be the same on the bid bond and timber sale contract. The Sealed Bid Form must be signed by an authorized representative. When a bidder has more than one person authorized to bid, documentation of those persons with signature authority for bidding must accompany the bid or be on file at the region office. Mail-in envelopes are available at all region offices. One bid per mailed-in envelope.
 - B. Bids that are mailed will be accepted up to 4:30 p.m. the last business day before the auction by the region office in which the sale is located. Bidders assume the risk for the method of delivery. The DNR assumes no responsibility for any delays caused by any delivery service.
 - C. Sealed bid envelopes **must** contain a completed bid form and a bid deposit.
 - D. Sealed bid envelopes **may** contain a check for the Initial Deposit amount and a check for fees.
-

Initial Deposit:

Lump Sum Sales - Initial Deposit must equal 10% of the total bid submitted.
(25% if the bidder is a defaulter as defined under WAC 332-140-300)

Weight Scale Sales - Initial Deposit must equal 10% of the bid per ton multiplied by the total sale estimated tonnage. (25% if the bidder is a defaulter as defined under WAC 332-140-300)

Scribner MBF Scale Sales - Initial Deposit must equal 10% of the bid per MBF multiplied by the total sale MBF. (25% if the bidder is a defaulter as defined under WAC 332-140-300)

**State of Washington
Department of Natural resources**

STATEWIDE BID BOND

Bond Number _____

_____ of _____,
(Principal's Name) (City, State)

hereinafter called PRINCIPAL, and _____ hereinafter called
SURETY,

a corporation organized under the laws of the State of _____, and authorized to transact surety business in the State of Washington, as SURETY, are held and firmly bound jointly and severally to the State of Washington, Department of Natural Resources, hereinafter called the STATE, in the sum of \$150,000.00 Dollars, lawful money of the United States of America. The PRINCIPAL binds itself, its heirs, executors, administrators, successors, and assigns, and the SURETY binds itself, its successors, and assigns, all jointly and severally.

This bond shall be governed by the laws of the State of Washington. In the event of a lawsuit involving this bond, a venue shall be proper only in Thurston County Superior Court.

Signed, sealed and dated this _____ day of _____, _____ .
(month) (year)

This statewide bid bond may be used for bidding between the following dates:

Starting:

Ending:

It Is Hereby Understood and Agreed:

If PRINCIPAL is an apparent high bidder, PRINCIPAL shall before 4:30 p.m ., on day of sale, pay to the STATE the amount of the initial deposit in the form of a certified check, cashier's check, bank draft, cash or money order, then this agreement shall be void for the sale on which the payment is made; otherwise, it will remain in force.

SURETY will make payment to the STATE within ten days after demand by the STATE if the PRINCIPAL shall fail to make timely payment as described above.

The SURETY may cancel this bond by sending a written notice to the STATE, not less than forty-five days before a cancellation date; liability shall terminate as to acts or omissions of the PRINCIPAL that occur after the cancellation date.

The PRINCIPAL and the SURETY executed this bond on the date first mentioned.

Principal: (Above named)

Signature: _____

Name: _____

Title: _____

Address: _____

City: _____
State & Zip Code

Surety: (Above named)

Signature: _____

Name: _____

Title: _____

Address: _____

City: _____
State & Zip Code

Surety: (Local Office of Authorized agent)

Signature: _____

Name: _____

Title: _____

Address: _____

City: _____
State & Zip Code

Notary or Company Seal in Space Above

Instructions for Completing Timber Sale Statewide Bid Bond

- A. This form is authorized for use as bid guaranty to qualify for bidding on Washington State Department of Natural Resources timber sales.
- B. The Statewide Bid Bond may be used as bid guaranty on more than one timber sale.
- C. The full legal name and business address of the PRINCIPAL must be inserted where indicated and must be the same as will appear on the bidding record and timber sale contract. The bond must be signed by an authorized person. Additionally, the name must be typed or printed below the signature and title must be shown.
- D. The full legal name and business address of the SURETY must be inserted where indicated. The bond must be signed by an authorized person. Additionally, the name must be typed or printed below the signature and the title must be shown.
- E. If the SURETY does not have a Washington State office or resident agent, but is authorized to transact surety business in the State of Washington as SURETY, it may leave this signature block blank.
- F. This form must be received by the Department of Natural Resources, Product Sales & Leasing Division, PO BOX 47016, Olympia, Washington, 98504-7016, ten days in advance of the auction.
- G. **The State reserves the right to reject *incomplete or incorrect* bid bond forms, making such forms unacceptable as bid guaranty.**

**State of Washington
Department of Natural Resources**

Timber Sale Per Sale Bid Bond

Bond Number _____

_____ of _____, hereinafter called PRINCIPAL, and _____, hereinafter called SURETY, a corporation organized under the laws of the State of _____ and authorized to transact surety business in the State of Washington, as SURETY, are held and firmly bound jointly and severally to the State of Washington, Department of Natural Resources, hereinafter called the STATE, in the sum of \$ _____ Dollars, lawful money of the United States of America. The PRINCIPAL binds itself, its heirs, executors, administrators, successors, and assigns, and the SURETY binds itself, its successors, and assigns, all jointly and severally.

This bond shall be governed by the laws of the State of Washington. In the event of a lawsuit involving this bond, venue shall be proper only in Thurston County Superior Court.

Signed, sealed, and dated this _____ day of _____, 20 _____.

BID IDENTIFICATION:

| SALES NAME(S) | REQUIRED DEPOSIT | AGREEMENT NUMBER(S) |
|---------------|------------------|---------------------|
| | | |
| | | |
| | | |
| | | |

DATE OF BID: _____

It Is Hereby Understood and Agreed:

If PRINCIPAL is the high bidder on the sale(s) identified above and, within ten (10) days of the day of sale, transmits cash, certified check, cashier's check, bank draft or money order, payable to the STATE, in the amount of the bid guaranty required by the terms of the Notice of Sale, *then* this obligation shall be void; *otherwise*, it shall remain in force.

SURETY will make payment to the STATE within ten (10) days after demand by the STATE whenever the PRINCIPAL shall fail to make timely payment as described above.

IN WITNESS WHEREOF: the PRINCIPAL and the SURETY have caused this bond to be executed on the date first mentioned.

SECOND OFFICER:

Signature: _____

Name: _____

Title: _____

PRINCIPAL: (Above Named)

Signature: _____

Name: _____

Title: _____

SURETY: (Local Office of Authorized Agent)

Signature: _____

Name: _____

Title: _____

Address: _____

City: _____

State & Zip: _____

SURETY: (Above Named)

Signature: _____

Name: _____

Title: _____

Address: _____

City: _____

State & Zip _____

NOTARY OR COMPANY SEAL IN THE SPACE ABOVE

Instructions for Completing Timber Sale Per Sale(s) Bid Bond

- A. This form is authorized for use as bid guaranty to qualify for bidding on Washington State Department of Natural Resources timber sales.
- B. The Timber Sale Per Sale Bid Bond may be used as bid guaranty on more than one timber sale auction held the same date at the same location.
- C. The full legal name and business address of the PRINCIPAL must be the same as will appear on the bidding record and timber sale contract. The bond must be signed by an authorized person, the name typed or printed, and title shown. If PRINCIPAL is a corporation, a second officer must sign in the space to the left of the signature of the officer executing for the PRINCIPAL.
- D. The full legal name and business address of the SURETY must be inserted where indicated. The bond must be signed by an authorized person. Additionally, the name must be typed or printed below the signature and the title must be shown. If this person is not an officer of the corporation, evidence of authority must be submitted.
- E. If the SURETY does not have a Washington State office or resident agent, but is authorized to transact surety business in the State of Washington as Surety, it may leave the local office signature block blank.
- F. The date of the bid bond must not be later than the auction date.
- G. **The State reserves the right to reject incomplete or *incorrect* bid bond forms, making such forms unacceptable as guaranty.**

STATE OF WASHINGTON
DEPARTMENT OF NATURAL RESOURCES

LOG SORT SEALED BID FORM

Sale Name _____ Agreement Number _____ Date _____

_____ hereby submits the following bid for delivered logs.
(Print Company Name)

_____ Telephone Number _____
(Print Name Authorized Company Representative) (Contact for bid result notification)

(Street Address)

(City, State and Zip)

| Agreement Number | Sort Number | <u>Delivered</u> Logs Bid Amount (fill in one only) | |
|------------------|-------------|--|------|
| | | \$ | /MBF |
| | | \$ | /TON |

Bid Deposit Amount \$ _____

- Bid Deposit Type:**
- Cash, Certified Check, Cashiers Check, or Money Order
 - Per Sale Bid Bond
 - Statewide Bid Bond, Number _____

The successful bidder agrees to furnish payment security acceptable to the State in the amount as described in clause P-041 of the Purchaser’s contract prior to log delivery and at a date to be determined by the State.

Bidder’s Warranty and Bid Signature

By signing and submitting this bid as offer to purchase forest products from the State, the Bidder hereby warrants to the State that they have had an opportunity to fully inspect the sale area and the forest products being sold. Bidder further warrants to the State that they enter this bid based solely upon their own judgment of the value of the forest products, formed after their own examination and inspection of both the timber sale area and the forest products being sold. Bidder also warrants to the State that they enter this bid without any reliance upon the volume estimates, acreage estimates, appraisals, pre-bid documentation, or any other representation by the State Department of Natural Resources.

(Signature of Authorized Representative submitting this bid)

(Date of Signature)

(Print name and title of Authorized Representative submitting this bid)

NOTES: A separate bid form is required for each log sort bid and must be delivered in a separate envelope. Photocopies of this bid form may be used. Each photocopy must have original signatures. Final contract award is contingent upon the State’s haul cost analysis. Actual haul route may vary and is subject to change at the State’s discretion. All sales are subject to confirmation by the Commissioner of Public Lands as per RCW 79.15.100.

LOG SORT SEALED BID SUPPLEMENTAL INFORMATION FORM

(Print Company Name)

(Sale Name)

(Agreement Number)

(Sort Number)

(email: optional for DNR production report distribution)

Log Manufacturing Specifications:

Sawlog and Peeler sorts: Enter at least one preferred log length including trim for each log length range below.

Pole sorts (Distribution): Enter three or more lengths. Attach preferred manufacturing information.

Pole sorts (Transmission): Enter six or more lengths. Attach preferred manufacturing information.

Tonnage sorts: See bid form instructions for required log lengths. Enter additional custom lengths as desired.

| Log Length Ranges | Bidder's Preferred Log Lengths |
|--|--------------------------------|
| 16 ft. through 20 ft. | |
| 22 ft. through 30 ft. | |
| 32 ft. through 40 ft. | |
| Distribution Poles – 35 ft. through 55 ft. | |
| Transmission Poles – 60 ft.+ | |

Log Delivery Information:

1) Designate the point of delivery and address (must be a street address)

(Location Name)

(Street Address)

(City, State and Zip)

2) Designate the state approved Scaling and Weighing facilities closest to the point of delivery as needed.

Scaling Location Information

Weighing Location Information

(Scaling Location Name)

(Weighing Location Name)

(Third Party Scaling Organization)

(Weighing Location Owner)

(Scaling Location Street Address)

(Weighing Location Street Address)

(Scaling Location City, State and Zip)

(Weighing Location City, State and Zip)

Final contract award is contingent upon the State's haul cost analysis. Actual haul route may vary and is subject to change at the State's discretion. Additional terms or conditions requested by the bidder on or attached to the Log Sort Sealed Bid or Supplemental Information Forms are informational only and non-binding.

Instructions for Completing the Log Sort Sealed Bid and Supplemental Information Forms.

All bids submitted for the purchase of forest products being sold by the Washington State Department of Natural Resources must have an original signature on behalf of the person or entity submitting the bid, and must be on the form(s) provided in this booklet or a photocopy thereof. The DNR will not accept bids that are not signed, and will not accept bids that are not on the current, approved bid form. All appropriate blanks including Agreement Number, Sort Number, Bid amount (per mbf or ton as appropriate for the sort), Bid deposit amount and type. Signatures and date on bid form must be completed including the bid bond number if bidder is relying upon a bid bond for bid deposit.

Bids shall not be accepted if a completed '**Log Sort Sealed Bid Supplemental Information Form**' is not included with the approved '**Log Sort Sealed Bid Form**'.

Required log lengths for tonnage sorts: Preferred log lengths for tonnage sawlog sorts shall include the following plus any additional lengths identified on the Bid Supplemental Information form:

| Species Type | Preferred Lengths |
|---------------------|--|
| Conifer Sorts | 16', 20', 24', 26', 32', 40' |
| Hardwood Sorts | 18', 20', 26', 28', 30', 36', 38', 40' |

For more specific information, contact the appropriate region office.

In-Person Bids

- A. Sealed bids must be in auction box or auction envelope before 10:00 a.m. on the day of sale at the location specified in the notice of sale.
- B. Sealed bids must be submitted in an envelope with the name of the sale, the bidder's name and the contract agreement number clearly written on the outside of the envelope. The full legal name and business address of the bidder must be inserted where indicated on the form, and must be the same as the name on the bid bond and timber sale contract. The bid form must be signed by an authorized person. When a bidder has more than one person authorized to bid, then documentation of those persons with signature authority for bidding must accompany the bid or be on file at the region office. Sealed bid envelopes are available at all region offices. One bid per envelope.
- C. Sealed bid envelopes must contain the following:
 1. A completed '**Log Sort Sealed Bid Form**';
 2. A completed '**Supplemental Information Form**' and;
 3. A bid deposit

Mailed Bids

- A. Mail-in bid envelopes are required to have printed on the outside: "DO NOT OPEN UNTIL SALE DATE. SEALED BID ENCLOSED." The sealed bid envelope(s) will be enclosed inside the mailed-in envelope. Mailed bids must be submitted in an envelope with the name of the sale, the bidder's name and the agreement number clearly written on the outside of the envelope. The full legal name and business address of the bidder must be inserted where indicated on the form, and must be the same on the bid bond and timber sale contract. The bid form must be signed by an authorized person. When a bidder has more than one person authorized to bid, then documentation of those persons with signature authority for bidding must accompany the bid or be on file at the region office. Mail-in envelopes are available at all region offices. One bid per mailed-in envelope.
- B. Mail-in or otherwise delivered bids will be accepted up to 4:30 p.m. the last business day before the auction by the region office in which the sale is located. Bidders assume the risk for the method of delivery they chose. The DNR assumes no responsibility for any delays caused by any delivery service.
- C. Sealed bid envelopes must contain the following:
 1. A completed '**Log Sort Sealed Bid Form**';
 2. A completed '**Log Sort Sealed Bid Supplemental Information Form**' and;
 3. A bid deposit

Department of Natural Resources Region Offices

Olympia Headquarters
 1111 Washington St SE
 MS 47000
 Olympia, WA 98504-7000
 (360) 902-1000
www.dnr.wa.gov

Product Sales & Leasing Division

1111 Washington St SE
 MS 47014
 Olympia, WA 98504-7014
 (360) 902-1600

South Puget Sound Region
 950 Fairman Ave N
 Enumclaw, WA 98022-9282
 (360) 825-1631

Pacific Cascade Region

601 Bond Road
 PO Box 280
 Castle Rock, WA 98611-0280
 (360) 577-2025

Southeast Region

713 Bowers Road
 Ellensburg, WA 98926-9301
 (509) 925-8510

Northwest Region

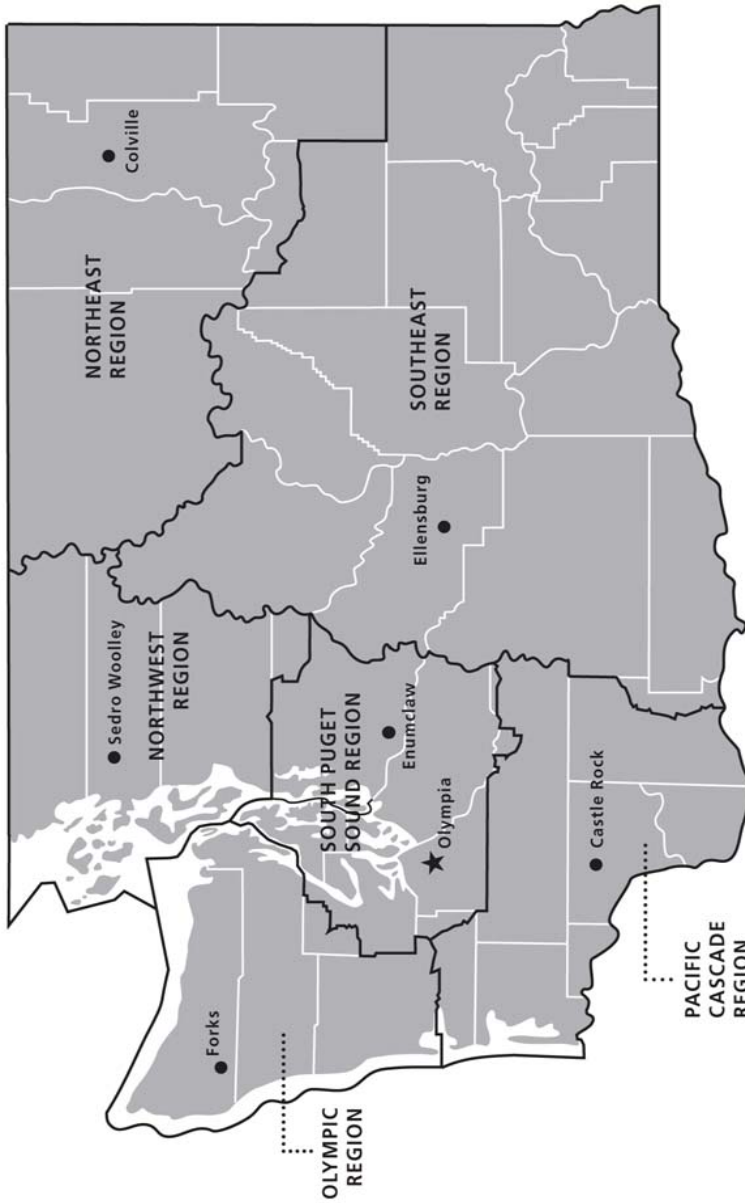
919 N Township St
 Sedro Woolley,
 WA 98284-9384
 (360) 856-3500

Olympic Region





411 Tillicum Lane
 Forks, WA 98331-9271
 (360) 374-2800

Northeast Region

225 S Silke Road
 PO Box 190
 Colville, WA 99114-0190
 (509) 684-7474



DNR REGIONS

-  DNR Region Boundaries
-  County Boundaries
-  DNR Region Office
-  Olympia Headquarters



WASHINGTON STATE DEPT OF
NATURAL RESOURCES



For more information about how public lands are managed visit DNR's web page at www.dnr.wa.gov

Fire, Burn Ban Information and Region Offices
 Toll Free: 1-800-527-3305 General TTY: 7-1-1





WASHINGTON STATE DEPT OF
**NATURAL
RESOURCES**

1111 WASHINGTON ST SE
MS 47014
OLYMPIA WA 98504-7014

www.dnr.wa.gov

For alternate formats
of this document,
Call (360) 902-1000
TRS: 7-1-1

PRINTED IN THE USA ON RECYCLED PAPER

