











Infrastructure

- Roads and Bridges
- Signage/Wayfinding/Branding
- Structures/Amenities
- Partnerships





SCOTTSDALE PARKS SIGNAGE





COLORADO
NATIONAL MONUMENT

UNITED STATES DEPARTMENT OF THE INTERIOR
NATIONAL PARK SERVICE



Signage Hierarchy

Buffalo Park
CITY OF FLAGSTAFF PARKS
191

Thorpe Park
3875

Flagstaff Little League
Thorpe Park
191

Community Recreation Center
1475
Community Center
Thorpe Park

41.1 Primary Identity
Single faced installation for areas with separate east/west area and can be oriented at an angle to the attention of multiple traffic directions.

41.2 Facility Identity
Single or double faced installation based on location and area.

41.3 Facility Identity
Single or double faced installation based on location and area.

41.4 Facility Identity
Single or double faced installation based on location and area.

41.5 Post Mounted Building Facing Identification

Flagstaff Park Standard Signage Hierarchy

41.1 Park Regulations
Poststanding 12x24

41.1 Park Regulations with specialty park rules
Poststanding 12x24

41.2 Park Regulations
Wall Mount 18x24

41.3 Playground rules
Poststanding 12x24

Flagstaff Park Standard Signage Hierarchy

41.4 Field Court Identity
12x24

41.5 Park Regulations
12x24 Poststanding


41.6 Informational Signage
12x24 Wall Mount

41.7 Service Signage
12x24 Poststanding

41.8 Prohibited Signs
12x24 Sign, Wall Mount


41.9 Poststanding Records ID and orientation box




BACKCOUNTRY WILDERNESS AREA



TRAILHEAD

Welcome to the Backcountry Wilderness Area and the Douglas County Regional East/West Trail









*This trailhead is your starting point - on foot, bike, or horse -
For destinations near and far.*

*This section of the Douglas County East-West Trail leads you to
Coyote Ridge Park. In the future this trail will connect with the East-
West Trailhead at Grigs Road and to the Bluffs Regional Park.*

*One mile up the trail, you will find the Wildcat Mountain Trail System
where you can explore 811 acres of the Backcountry Wilderness Area.
The Backcountry is an unspoiled, well preserved refuge for native plants
and animals. Native grasslands and shrubs make up the majority of the
ecosystem which contains elk, deer, raptors, bobcat, and many other
species of wildlife.*

*The Wildcat Mountain Trail System has unique regulations in order to
protect the abundant wildlife and natural resources present on the prop-
erty. Dogs will not be permitted on the trails and there will be seasonal
closures. For more information, please go to www.braconline.org*

TRAILMAPS BY COMPUTER TERRAIN MAPPING

















**DEDICATED
Spring 1999**

**This picnic shelter was designed by Richard Floisand
who coordinated the construction for his graduate thesis for the
University of Washington School of Architecture**

**Volunteers from the climbing community and the University of
Washington Departments of Architecture and Landscape Architecture
contributed countless hours of hard work to see this project a reality**

With appreciation to:

◆ REI, Inc. ◆

- | | |
|---|--|
| ◆ The American Alpine Club | Black Diamond Equipment, LTD ◆ |
| ◆ Bend Ready Mix | Metolius Mountain Products, Inc. ◆ |
| ◆ Certa ProPainters | Bend Ready Mix Concrete Supplies ◆ |
| ◆ Laura Potter | Portland Rock Gym ◆ |
| ◆ Pacific Northwest Regional
Council of Carpenters | Jeff Reifman ◆
Vertical World Climbing Gyms ◆ |
| ◆ The Oregon State Parks Trust ◆ | |

