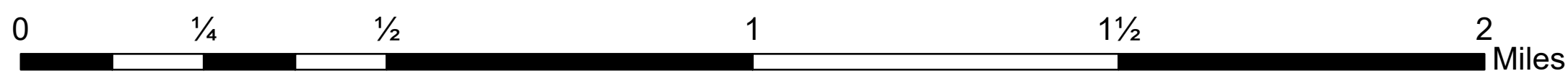
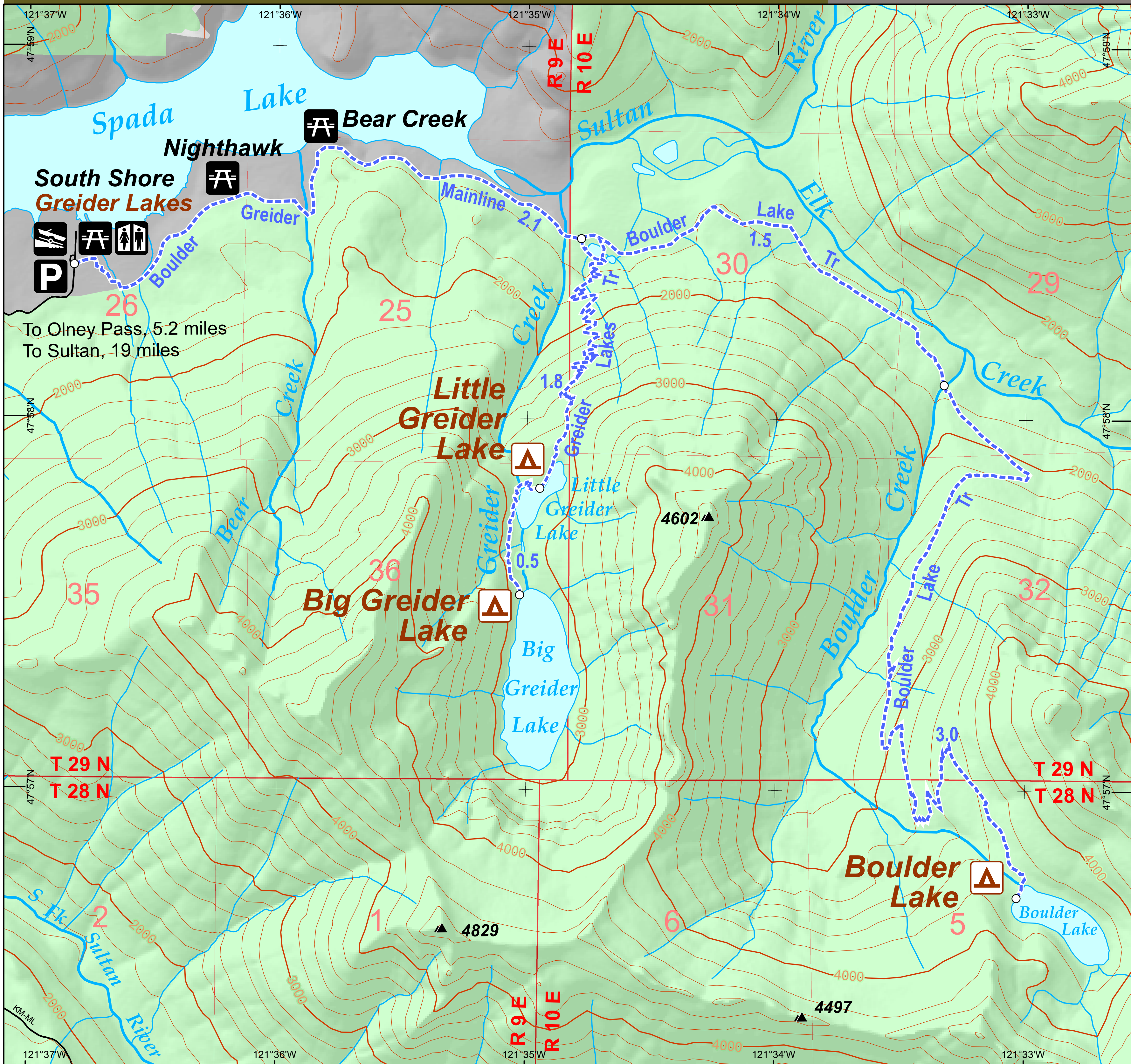
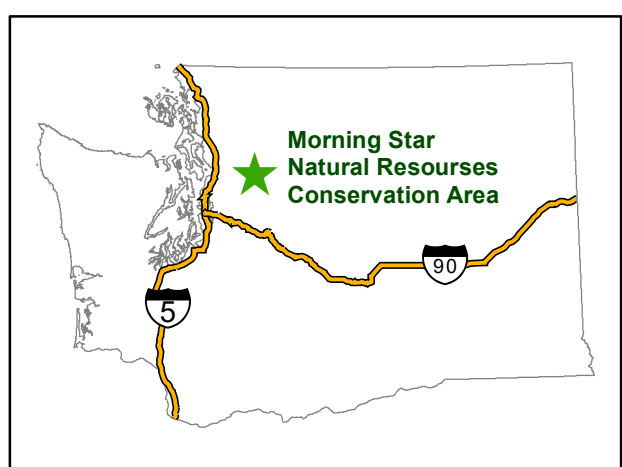


# Greider and Boulder Lakes

## Morning Star Natural Resources Conservation Area



1 : 12,000 Contour Interval 200 feet



### Land Status

- Morning Star Natural Resources Conservation Area
- Snohomish County PUD Watershed

### Trails


- Hiking Only
- Trail Mileage

### DNR - Managed Sites

- Primitive Camping

### Snohomish County PUD - Managed Sites

- \*\*Trailhead
- Boat Launch
- Picnic Area
- Toilet



**\*\*Note:** Park on the east side, near the trailhead, if you plan to camp on DNR land. There is no overnight camping on PUD land.

Produced by: DNR's Recreation Section; Northwest Region; and Communications & Outreach; Aug. 2022

**Note to map users:** Extreme care was used during compilation of this map to ensure accuracy. However, due to changes in ownership and the need to rely on outside sources of information, the Department of Natural Resources cannot accept responsibility for errors or omissions. Therefore, there are no warranties which accompany this material.

[dnr.wa.gov/mobilemaps](http://dnr.wa.gov/mobilemaps)