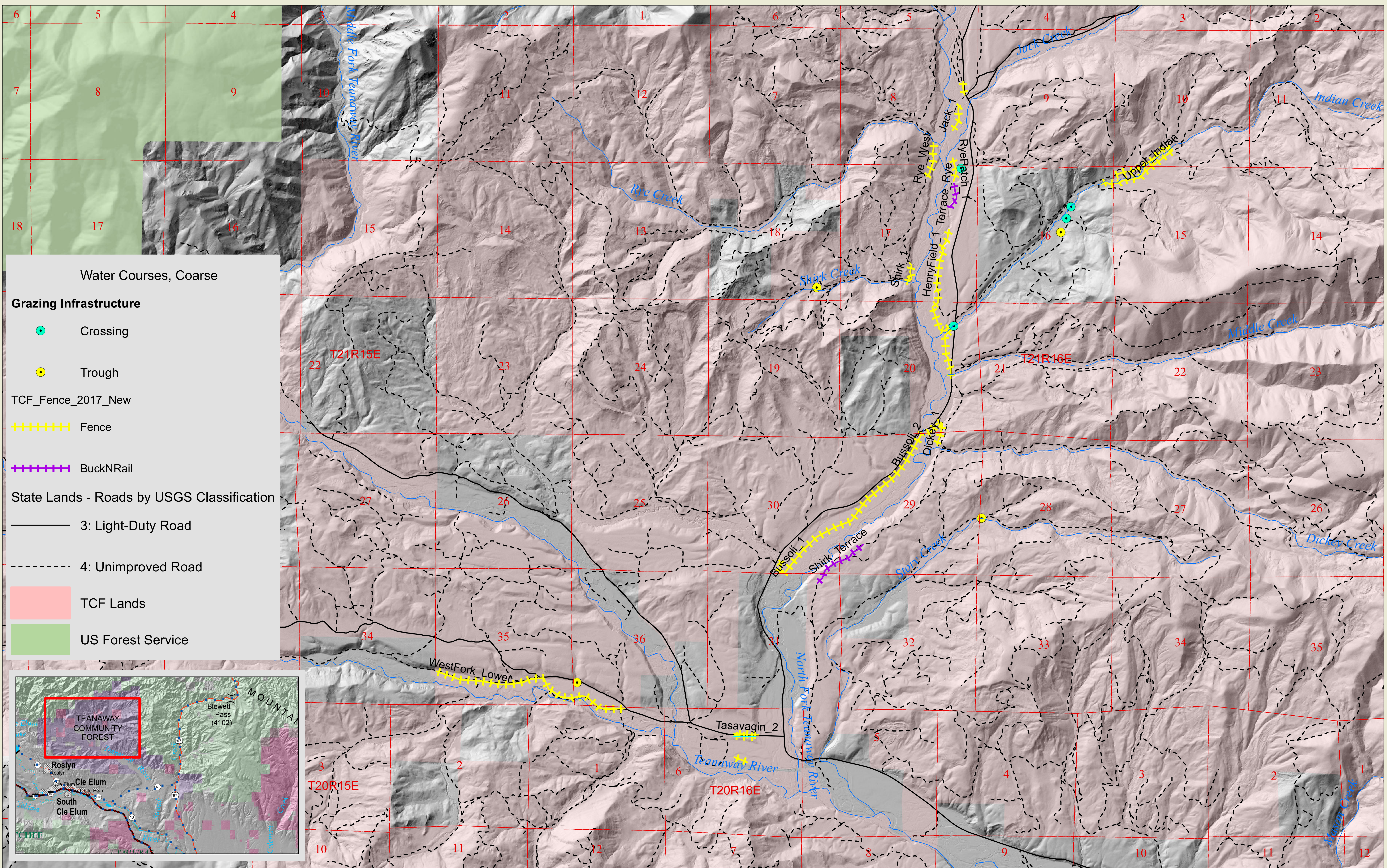
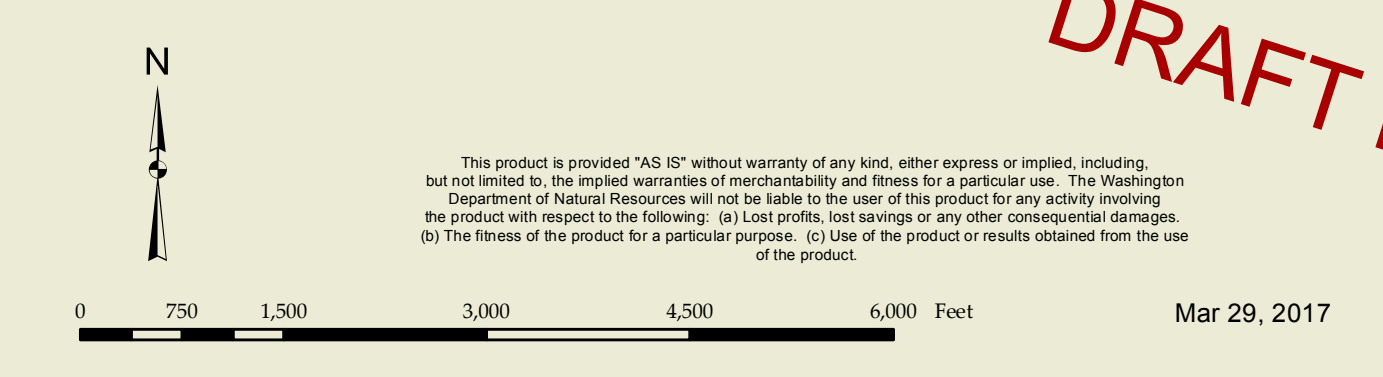


TEANAWAY COMMUNITY FOREST

Grazing Infrastructure Locations

DRAFT MAP



Water Courses, Coarse

Grazing Infrastructure

- Crossing
- Trough

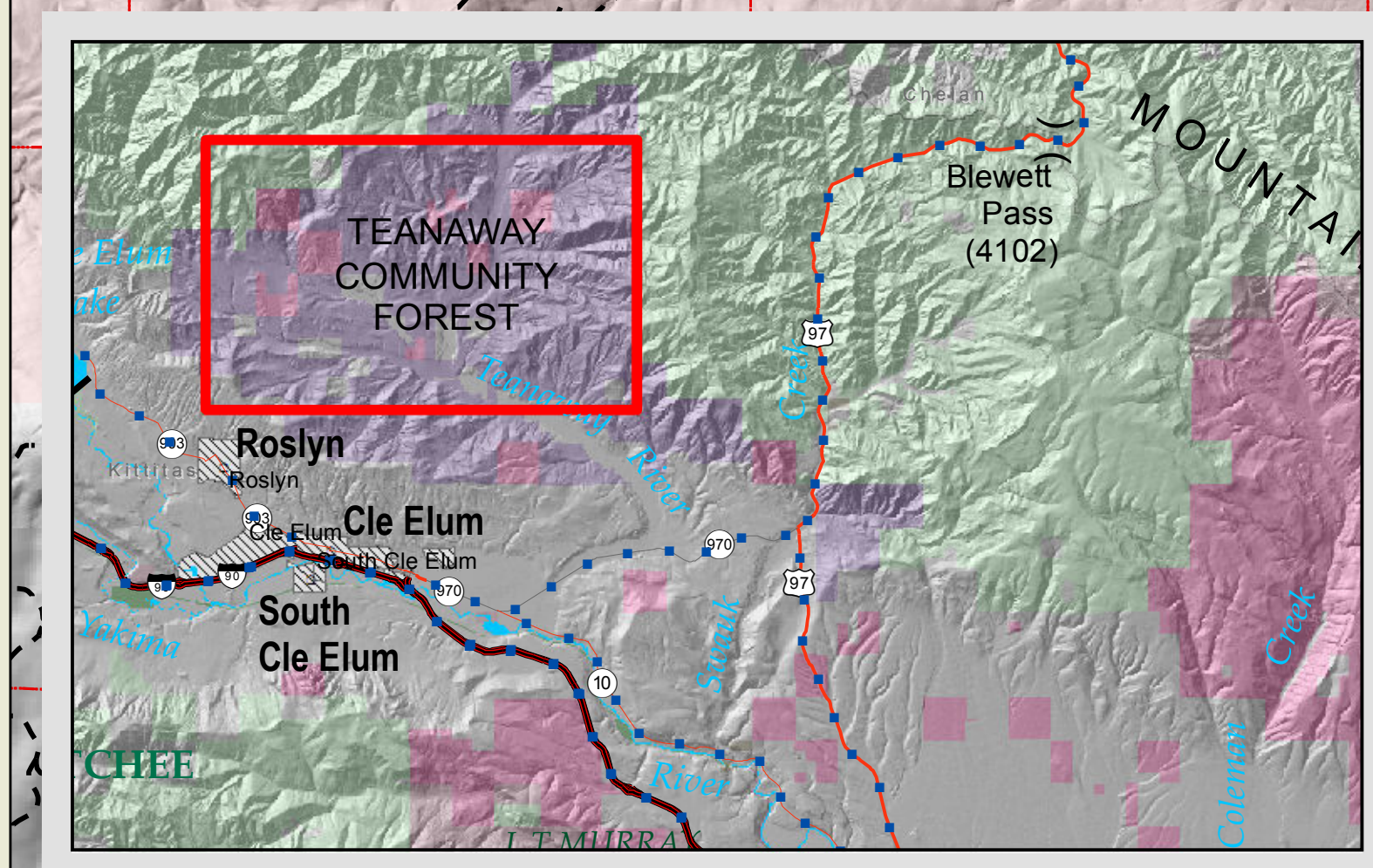
TCF_Fence_2017_New

- ++++ Fence
- ++++ BuckNRail

State Lands - Roads by USGS Classification

- 3: Light-Duty Road
- - - 4: Unimproved Road

- TCF Lands
- US Forest Service



TCF – Grazing Infrastructure Update
 March 2, 2017

Table 1 - Grazing Infrastructure Implementation

Project Name	Priority	Planned Completion	Notes
Area 1 – Floodplain Fencing			
Henry Field (includes area from mouth of Middle Creek, north to Indian Creek and ends across from Shirk Creek)	1	2017	Will include ~ 1.5 miles of lay-down fence. Includes set-up of existing fence
Dickey Creek meadow	2	2017	~ 1 mile of lay-down fence.
Rye Patch (includes mouth of Jack Creek at NFT, Acclimation Facility, to 29 Pines)	3	2017	~1 mile of lay-down fence and some buck ‘n rail fence along Rye Terrace.
NFT, at Bussoli Field (includes Lick Creek fence.)	4	2017	~ 2 miles of lay-down fence. Includes buck ‘n rail fence on terrace above NFT along Storey Rd.
Indian Creek (above county road)	5	2017	~ 1.5 miles of lay-down fence along upper meadow
West side of NFT along Shirk and Rye Creek	6	2018	When snow melts sufficient to allow access, assess and build fence along road ~ 1 mile of fence.
West Fork	7	2018	Water trough and fence (~ 1.5 miles)
Area 2 – Specific Site Improvements			
Confluence with NFT and WFT, near Teanaway Campground	1	2017	Connect/repair existing fence to make a pasture
Rye Patch	2	2017	Water trough and crossing
Indian Creek and tributary	3	2017	3 Crossings
Storey Creek	4	2017	Water trough and fence
Shirk Creek	5	2018	Water trough and fence

Table 2 - Area 1 Fencing Priorities, updated

Floodplain Area	Priority	Acres	Perimeter (miles)	Expected Completion	Notes
Henry Field (mouth of Indian Creek at NFT)	1	45	2	2017	
Dickey Creek (at NFT)	2	41	1	2017	
Rye Patch (mouth of Jack Creek at NFT) and Acclimation Facility	3	67	2	2017	3 rd year goal.
NFT, between Shirk and Indian Crk	4	76	2	2017	
Bussoli Field	5	115	3	2017	
Indian Creek (above county road)	6	79	2	2017	
Jack Creek	7	54	3	-	5 th year goal. Working with MCFEG on existing fence.
N. Fork Upper	8	61	2	-	This area may not need to be fenced due to existing vegetation and topography. Monitor site.
N. Fork – Middle Creek	9	42	1	2017	
W. Fork Lower (Carlson Crk)	10	161	3	2018	Work may start in 2017.
West Fork/Middle Fork Confluence	11	49	2	-	Evaluate in 2017
W. Fork Mid	12	112	3	-	Evaluate in 2017
North Fork, Teanaway River confluence	13	92	3	2017	Existing fence can be repaired/improved to complete this objective and a Type 2 objective.
W Fork Upper	14	46	3	-	Evaluate in 2017
Mid Fork Upper	15	29	1	-	All Area 1 floodplains should be fence by year 8.
			1		