



Public Auction Sale of Timber

March 2024

Book 1057



IMPORTANT NOTICES

Natural Resources (DNR)

Governmental Regulatory Actions or Orders

The purchaser assumes the risk of liabilities related to regulatory actions or orders by any government agency that may affect the operability of these timber sales. Such regulatory actions or orders include, but are not limited to, actions taken pursuant to the State Forest Practices Act, Chapter 76.09 RCW, and the Federal Endangered Species Act, 16 U.S.C. §§ 1531-1544. Please see timber sale contract clauses G-066 and G-220 for further information.

Threatened and Endangered Species

DNR cannot verify the presence or absence of any threatened or endangered species that may affect the operability of the timber sale. Purchasers must rely on their own assessments.

Export Restricted

All timber purchased under these state DNR contracts shall not be exported outside of the United States until the timber has been processed. Purchasers shall not violate any of the prohibitions in WAC 240-15-015 (relating to the prohibitions on export and substitution), WAC 240-15-025 (relating to reporting requirements), and WAC 240-15-030 (relating to enforcement). If purchasers knowingly violate WAC 240-15-015, purchasers shall be barred from bidding on or purchasing export restricted timber as provided.

Cover photos

Timber Sales in this book are from state trust lands, managed to help build K-12 public schools, state universities, colleges, prisons, mental hospitals, the state Capitol; and to support local services in many counties.

Top right: Landscape view of DNR-managed trust lands in western Washington. Photo courtesy of DNR staff.

Second down right: Timber harvest operations on DNR-managed trust land. Photo courtesy of DNR staff.

Third down right: Log truck loaded with timber harvested from DNR-managed trust land. Photo courtesy of DNR staff.

Bottom right: Marcus Whitman Elementary School in Richland Washington. Photo courtesy of Richland School District.

Bottom middle: Storytime at the Shelton Timberland Library. Photo courtesy of Timberland Regional Library.

Bottom left: Douglas-fir seedlings growing at the Webster Nursery. Many of these seedlings will be planted following timber harvest on DNR-managed trust lands. Photo courtesy of DNR staff.

Table of Contents

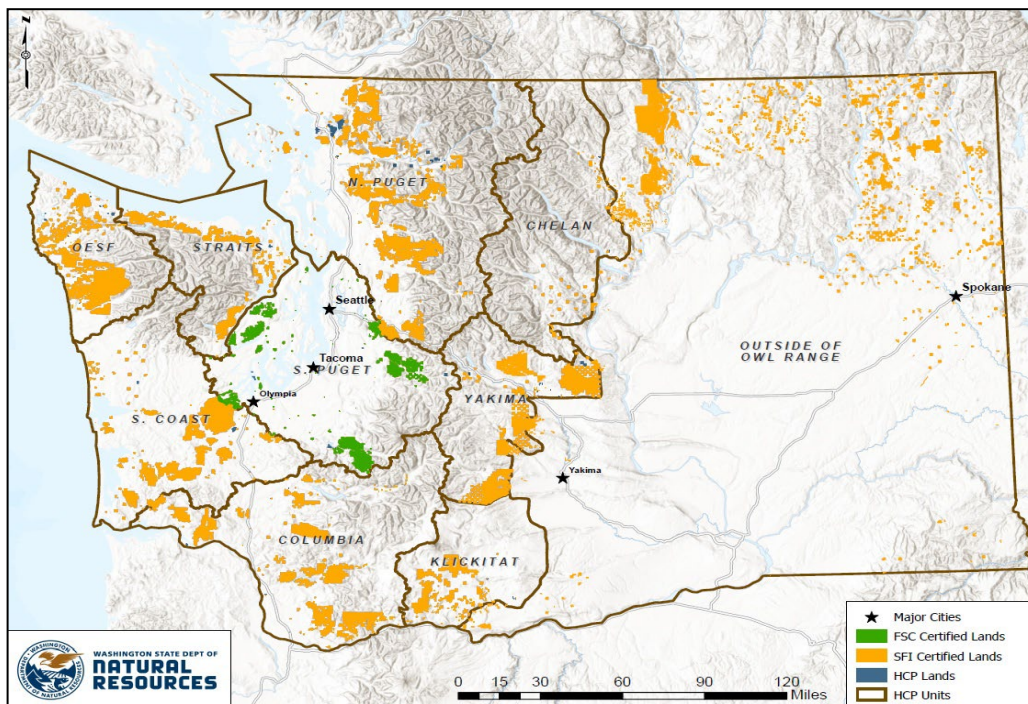
Certification Opportunities for DNR Timber Purchasers	Page 3
Bidder/Purchaser Auction and Bidding Information	Page 5
Summary of All Sales Being Offered in March	Page 9
Gunders Thunder	Page 11
Depot Stove	Page 17
Freedom	Page 21
Q South Sekirk	Page 27
Stairway To Hemlock	Page 37
Bowman Hill	Page 41
Laurel Lane	Page 47
Q Harvard	Page 53
Bombur VRH VDT	Page 61
Sealed Bid Form and Instructions	Page 67
Statewide Bid Bond and Instructions	Page 71
Timber Sale per Sale Bid Bond and Instructions	Page 73
Log Sort Sealed Bid Form and Instructions	Page 75

Forest Management Certification Opportunities for DNR Timber Purchasers

Forest management certification is a voluntary process that identifies and recognizes forests grown to an approved set of standards and demonstrates environmentally responsible, socially beneficial, and economically viable management practices. To achieve certification and maintain it, certificate holders such as DNR must successfully undergo annual audits conducted by external, accredited certifying bodies. In the U.S., there are two recognized forest certification systems for public land: the [Forest Stewardship Council®](https://www.fsc.org/) (FSC® C012959) and the [Sustainable Forestry Initiative®](https://www.forests.org/) (SFI®-00071).

To learn more about chain-of-custody and/or about becoming a “program participant” in the FSC program, please visit us.fsc.org/en-us.

To learn more about chain-of-custody and/or about becoming a “program participant” in the SFI program, please visit forests.org.



To learn more, visit DNR's [Forest Certification](#) webpage or contact:

Product Sales & Leasing Division

Product Sales Section

Steve Teitzel, Operations, steve.teitzel@dnr.wa.gov

Forest Resources Division

HCP and Scientific Consultation Section

Allen Estep, Asst. Division Mgr., allen.estep@dnr.wa.gov



The mark of
responsible forestry



DNR's FSC certificate # is: BV-FM/COC-080501

DNR's SFI certificate # is: BVC-SFIFM-018227

Washington State Department of Natural Resources (DNR)

Bidder's/Purchaser's Inspection of Sale Area and Forest Products

Acreage estimates and volume estimates contained within each timber notice of sale and each timber sale contract are made only for administrative and identification purposes. Except as expressly provided by the timber sale contract, the purchaser shall be responsible for paying the entire purchase price, even if the actual acreage or timber volume varies from the estimated quantity or volume shown.

All prospective bidders have the opportunity and are expected to inspect the sale area and the forest products located thereon. Bidders shall not rely on any representations by the State including, but not limited to, acreage estimates, volume estimates, appraisal or pre-bid documentation. The successful bidder/purchaser will further warrant that they have entered the timber sale contract without any reliance upon the DNR's volume estimates, acreage estimates, appraisals, pre-bid documentation, or any other representation by the DNR.

Any timber sale contract arising out of these public auctions will require the successful purchaser to warrant that they are entering the timber sale contract based solely upon their own judgment of the value of the forest products, formed after their own examination and inspection of both the timber sale area and the forest products being sold.

Exclusion and Disclaimer of Warranties

The PARTIES AGREE that the IMPLIED WARRANTIES OF MERCHANTABILITY AND FITNESS FOR A PARTICULAR PURPOSE, and ALL OTHER WARRANTIES EXPRESS OR IMPLIED, ARE EXCLUDED from this transaction, and shall not apply to the goods sold. For example, THE FOLLOWING SPECIFIC MATTERS ARE NOT WARRANTED, and are EXCLUDED from this transaction:

- A. ***The merchantability of the forest products.*** The use of the term "merchantable" in any document is not intended to vary the foregoing.
- B. ***The condition of the forest products.*** All forest products will be conveyed "AS IS."
- C. ***The acreage contained within any sale area.*** Any acreage descriptions appearing in the timber notices of sale, timber sale contract, timber sale map or other documents are estimates only, provided solely for administrative and identification purposes.
- D. ***The volume, quality, or grade of the forest products.*** The descriptions of the forest products to be conveyed are estimates only, made solely for administrative and identification purposes.
- E. ***The correctness of any soil or surface conditions, presale construction appraisals, investigations, and all other pre-bid documents prepared by or for the State.*** These documents have been prepared for the State's appraisal purposes only.
- F. ***That the sale area is free from threatened or endangered species, or their habitat.*** The State is not responsible for any interferences with forestry operations that result from the presence of any threatened or endangered species, or the presence of their habitat, within the sale area.
- G. That the forestry operations to be performed under this contract will be free from regulatory actions by governmental agencies. The State is not responsible for actions to enforce regulatory laws, such as the Washington Forest Practices Act (Chapter 76.09 RCW), taken by the Department of Natural Resources or any other agency that may affect the operability of these timber sales.
- H. Items contained in any other documents prepared for or by the State.

Please also see timber sale contract clause G-060 for further information.

BIDDING PROCEDURES FOR TIMBER AUCTIONS

The general requirements that follow are a part of all Timber Notices of Sale to be auctioned by the Department of Natural Resources (DNR).

General Information

The State reserves the right to waive minor irregularities and the right to reject any or all bids.

- A. This book contains the timber notices of sale and maps for each timber sale scheduled to be auctioned. More specific information can be obtained by contacting the appropriate region office at the number listed on the back cover of this book. Sales may be added to each monthly auction by the Department which are not included in this publication. This publication is not updated following original production.
- B. The timber notice of sale is a summary of sale information. For more specific information, interested parties are encouraged to view the Auction Packets on www.dnr.wa.gov. Auction Packets contain **DRAFT** copies of the timber notice of sale, map, contract, road plan, cruise data, precruise and cruise narrative, and other associated documents.
- C. Timber sale auction packets may also be obtained at no charge for individual sales by visiting the appropriate region office.
- D. Timber sale contracts contain extensive terms and conditions that will be binding upon successful high bidders. Each bidder should carefully review all terms contained in the appropriate **DRAFT** timber sale contract prior to bidding on a sale, and should review the final contract prior to signing. **DRAFT** timber sale contracts are contained in the auction packets and are available upon request at the respective region office.
- E. Sales advertised in this book are subject to the Board of Natural Resources approval before they will be sold. The Board meets and approves sales approximately six weeks prior to auction.
- F. The State does not guarantee the accuracy of any information contained herein pertaining to particular sales. Therefore, all prospective purchasers are expected to make their own independent inspections and appraisals prior to bidding.
- G. If any conflict exists between the information in the Timber Notice of Sale, timber sale map, sale auction packets and that in the timber sale contract, the signed contract will prevail.
- H. Purchasers must pay the Forest Excise Tax on the bid price, permanent road construction costs, and other considerations. The tax rate is 5% without the EARR credit and 4.2% with the credit. For more information contact the Department of Revenue, Forest Tax Section at 1-800-548-8829.
- I. **All sales are subject to confirmation by the DNR under RCW 79.15.120.**
- J. **Within 30 days of sale confirmation, the apparent high bidder will provide to the State the Performance Security specified on each Notice of Sale. The successful bidder also agrees to return a signed contract to the State within 30 days of confirmation.** Failure to provide a signed contract to the state within 30 days of confirmation may result in a loss of bidder's rights to the products sold and forfeiture of initial deposit moneys.
- K. Each DNR region office has information about sales offered in that region. For further information, contact the respective DNR region office. Region office addresses and telephone numbers appear on the back cover of this booklet.
- L. The purchaser assumes the responsibility for any costs associated with extra maintenance or repair levied by a county for any county road used by the purchaser.

Auction Time and Location

Auctions will start at 10:00 a.m. and close at 4:00 p.m. on the date and at the location specified in each Timber Notice of Sale.

Bidding Process

- A. All timber will be auctioned using the sealed bid method.
- B. Bids submitted on the day of auction must be in the bid box at the specified auction location before 10:00 a.m. The respective DNR region office must receive mailed bids by 4:30 p.m., on the last business day before the auction. Bidders assume all risk for the method of delivery.
- C. The DNR has the right to reject bid forms that are completed incorrectly. *All bid forms must have an original signature on behalf of the person or entity submitting the bid, and must be on the form provided in this booklet or a photocopy thereof. Revised documents are not permissible.* Bidding instructions are on the back of the Sealed Bid Form. A bid deposit must be included in the sealed bid envelope unless using a Timber Sale Statewide Bid Bond.
- D. All bids must include the completed Sealed Bid Form and bid deposit.
- E. Bids will be opened in each respective region in the order in which sales appear in the Public Auction Sale of Timber book (alphabetically by county and by agreement number). Sales added after the book is printed will be inserted to retain this order. Sort sales may be auctioned out of this sequence at the State's convenience.
- F. If a tie bid occurs, the names of the tie bidders will be placed in a hat and the successful bidder will be determined by a drawing.
- G. Opportunities to Withdraw Bids:
For all sales offered on a stumpage basis only, the apparent high bidder on a particular sale will have the option of withdrawing additional sealed bids submitted for any remaining sales to be auctioned. The apparent high bidder must exercise this option within two minutes after the apparent high bidder is announced. This option is not available for sales offered on a delivered basis.

Eligibility to Bid

The following criteria must be met in order to bid on State timber sales:

- 18 years of age (or have a co-signer who meets the eligibility requirements)
- Licensed to do business in the State of Washington
- Eligible to bid on Export Restricted timber
- Authorized to submit bids

Authorized Representatives

Company officers or company authorized representatives may bid on State sales, sign State documents, or sign checks. A list of authorized representatives and their specific authorities must be submitted, in writing, to the Department of Natural Resources, Product Sales and Leasing Division, P.O. Box 47014, Olympia, Washington, 98504-7014, ten days in advance of the auction. *A company owner or officer must sign this submittal.*

Bid Deposits

- A. Required bid deposits are listed on each Timber Notice of Sale.
- B. Bid deposits must be in the form of cash, certified check, cashiers' check, money order or bid bond.
- C. Bid bonds may be either a Timber Sale Per Sale Bid Bond or a Timber Sale Statewide Bid Bond.
- D. All bid deposits shall be submitted by the person or entity submitting the bid and made payable to the Department of Natural Resources. **Third party deposits will not be accepted.**

Timber Sale Per Sale Bid Bonds

- A. The Per Sale Bid Bond shall guarantee payment of the bid deposit **within ten days of auction.**
- B. The balance between the bid bond and the Initial Deposit payment is due **by 4:30 p.m., on the day of auction.**
- C. Additional forms and instructions for a Per Sale Bid Bond are available at any DNR region office.

Timber Sale Statewide Bid Bond

- A. Statewide Bid Bonds shall guarantee payment of the Initial Deposit on any statewide timber sale while the bond is in effect.
- B. The Statewide Bid Bond must be received by the Department of Natural Resources, Product Sales and Leasing Division, P.O. Box 47014, Olympia, Washington, 98504-7014, ten days in advance of the auction date. The bond shall be in the amount of \$150,000.00.
- C. Successful bidders using a Statewide Bid Bond must pay the total Initial Deposit payment (10% of the total bid price) **by 4:30 p.m., on the day of the auction.**
- D. A Statewide Bid Bond cannot be used to secure the Initial Deposit payment due the day of auction.
- E. Additional forms and instructions for a statewide bid bond are available at any DNR region office.

Payments

The initial deposit for a sale is 10% of the total bid value as submitted by the apparent high bidder (25% if the bidder is a defaulter as defined under WAC 332-140-300) and never less than \$5,000.00 for lump sum sales. For Lump Sum sales appraised at less than \$5,000.00, the entire bid value is due on day of auction.

- A. Apparent high bidders using cash, certified check, cashiers' check or money order as a bid deposit must pay the total Initial Deposit amount by 4:30 p.m. on auction day.
- B. Apparent high bidders using a Timber Sale Per Sale Bid Bond as a bid deposit must pay the difference between the bid deposit and the total initial deposit by 4:30 p.m., on the day of auction. The bid bond amount must be replaced with a certified check, cashiers' check, bank draft, cash, money order, or wire transfer within ten days of the auction.
- C. Apparent high bidders using a Timber Sale Statewide Bid Bond must pay the entire Initial Deposit amount by 4:30 p.m. on the day of auction.
- D. All payments must be in the form of a certified check, cashiers' check, bank draft, cash, money order or wire transfer.



Summary Report of All Sales for the Month of March 2024

Board Sales

<u>County</u>	<u>Region</u>	<u>Agree #</u>	<u>FSC® Sale Name</u>	<u>Volume</u>	<u>Value</u>
Clallam	Olympic	105580	GUNDERS THUNDER	3,444	\$670,000.00
Grays Harbor	Pacific Cascade	105473	DEPOT STOVE	4,226	\$1,022,000.00
Pacific	Pacific Cascade	104775	FREEDOM	8,866	\$1,867,000.00
Spokane Pend Oreille	Northeast	105556	Q SOUTH SELKIRK	5,011	\$890,000.00
Wahkiakum	Pacific Cascade	87001	STAIRWAY TO HEMLOCK	8,900	\$1,207,000.00
Whatcom	Northwest	102819	BOWMAN HILL	2,759	\$618,000.00
Total				33,206	\$6,274,000.00

Region Sales

<u>County</u>	<u>Region</u>	<u>Agree #</u>	<u>FSC Sale Name</u>	<u>Volume</u>	<u>Value</u>
Klickitat	Southeast	104813	LAUREL LANE	2,560	\$168,000.00
Okanogan	Northeast	101630	Q HARVARD	2,599	\$30,000.00
Skagit	Northwest	104659	BOMBUR VRH VDT	1,031	\$248,000.00
Total				6,190	\$446,000.00



Scan with your smartphone or tablet to go to the March 2024 timber auction page



TIMBER NOTICE OF SALE

SALE NAME: GUNDERS THUNDER

AGREEMENT NO: 30-105580

AUCTION: March 27, 2024 starting at 10:00 a.m., Olympic Region Office, Forks, WA

COUNTY: Clallam

SALE LOCATION: Sale located approximately 9 miles northwest of Forks, WA

PRODUCTS SOLD AND SALE AREA:

All timber, except downed red cedar, trees marked with a band of blue paint or bounded out by leave tree boundary tags, bounded by; timber sale boundary tags and the D-2410.5 Road in Unit 1; timber sale boundary tags in Units 2 and 3; timber sale boundary tags and the D-2450 Road in Unit 3.

All forest products above located on part(s) of Sections 13, 14 and 15 all in Township 29 North, Range 14 West, W.M., containing 209 acres, more or less.

CERTIFICATION: This sale is certified under the Sustainable Forestry Initiative® program Standard (cert no: BVC-SFIFM-018227)

ESTIMATED SALE VOLUMES AND QUALITY:

Table with columns: Species, Avg DBH, Ring Count, Total MBF, and MBF by Grade (1P, 2P, 3P, SM, 1S, 2S, 3S, 4S, UT). Rows include Hemlock, Douglas fir, Spruce, Red alder, and Sale Total.

MINIMUM BID: \$670,000.00

BID METHOD: Sealed Bids

PERFORMANCE SECURITY:

\$100,000.00

SALE TYPE: Lump Sum

EXPIRATION DATE: September 30, 2026

ALLOCATION: Export Restricted

BID DEPOSIT: \$67,000.00 or Bid Bond. Said deposit shall constitute an opening bid at the appraised price.

HARVEST METHOD: Ground: 95%, Cable: 5%. Forest products sold under this contract shall be harvested and removed using cable, cable-tethered, and ground based equipment.

ROADS: 8110.80 stations of optional prehaul maintenance. 13.75 stations of abandonment, if built. Pipe replacements on the D-2420 from stations 0+00 - 69+00 will not be permitted from October 15 to April 15 unless authorized in writing by the Contract Administrator.



TIMBER NOTICE OF SALE

Crossing C3 on the D-2430 must be installed and replaced within one operating season between July 1 and September 30. Culvert C4 on the D-2439 must be removed within the same operating season.

D-2000, East Fork Dickey bridge will be closed for up to 1 month between June 30th to October 1st, 2024. 14-day notice will be given to the purchaser for planned closures.

ACREAGE DETERMINATION

CRUISE METHOD: Sale area was 100% GPS'd. Sale acres were cruised using a variable plot sample.

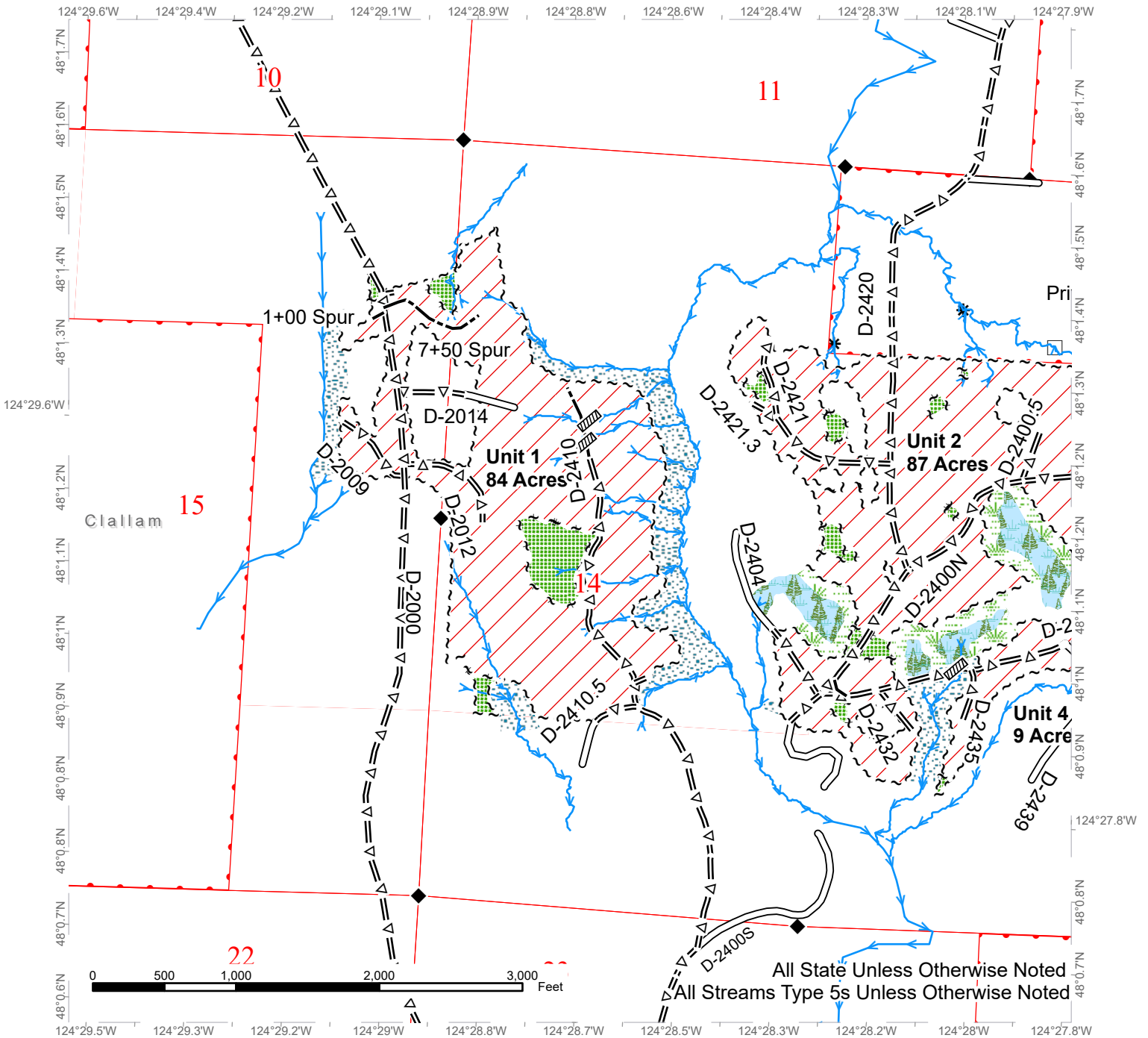
FEES: \$58,548.00 is due on day of sale. \$9.00 per MBF is due upon removal. These are in addition to the bid price.

SPECIAL REMARKS: There are locked gates on the Mary Clark Pit and Loop Pit. Contact the Olympic Region Dispatch Center at 360-374-2811 to obtain a AA-1 key.

TIMBER SALE MAP

SALE NAME: GUNDERS THUNDER
AGREEMENT #: 30-105580
TOWNSHIP(S): T29R14W
TRUST(S): Capitol Grant (7), State Forest Transfer (1)

REGION: Olympic Region
COUNTY(S): Clallam
ELEVATION RGE: 240'-520'



All State Unless Otherwise Noted
 All Streams Type 5s Unless Otherwise Noted

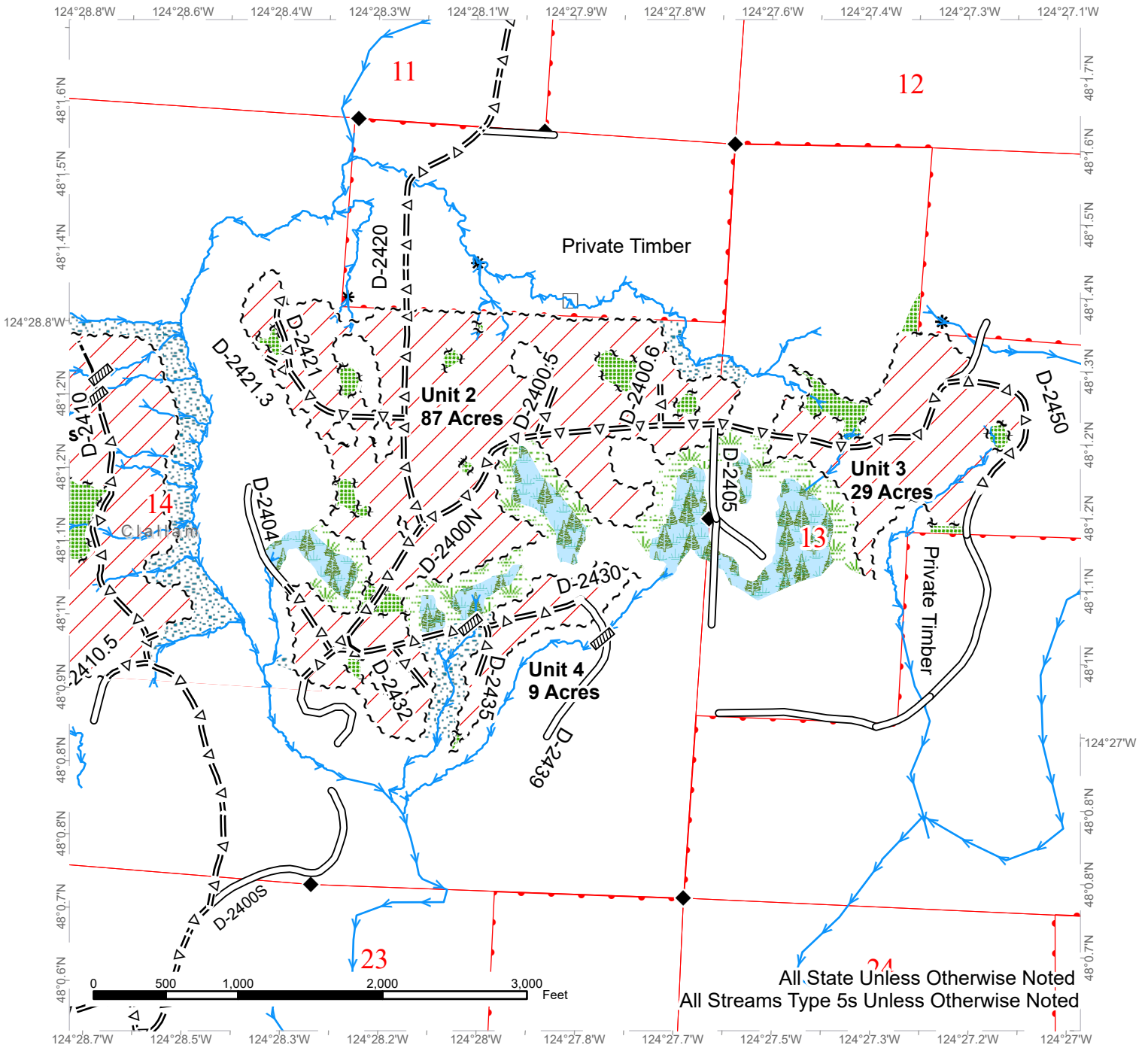
Streams	Wetland Mgt Zone	DNR Managed Lands
Sale Boundary Tags	Survey Monument	Existing Roads
Leave Tree Tags	Stream Crossing	Optional Pre-Haul Maintenance
Variable Retention Harvest	Stream Type	Optional Construction
Leave Tree Area	Stream Type Break	
Riparian Mgt Zone	Public Land Survey Sections	
Forested Wetland	Public Land Survey Townships	



TIMBER SALE MAP

SALE NAME: GUNDERS THUNDER
AGREEMENT #: 30-105580
TOWNSHIP(S): T29R14W
TRUST(S): Capitol Grant (7), State Forest Transfer (1)

REGION: Olympic Region
COUNTY(S): Clallam
ELEVATION RGE: 240'-520'



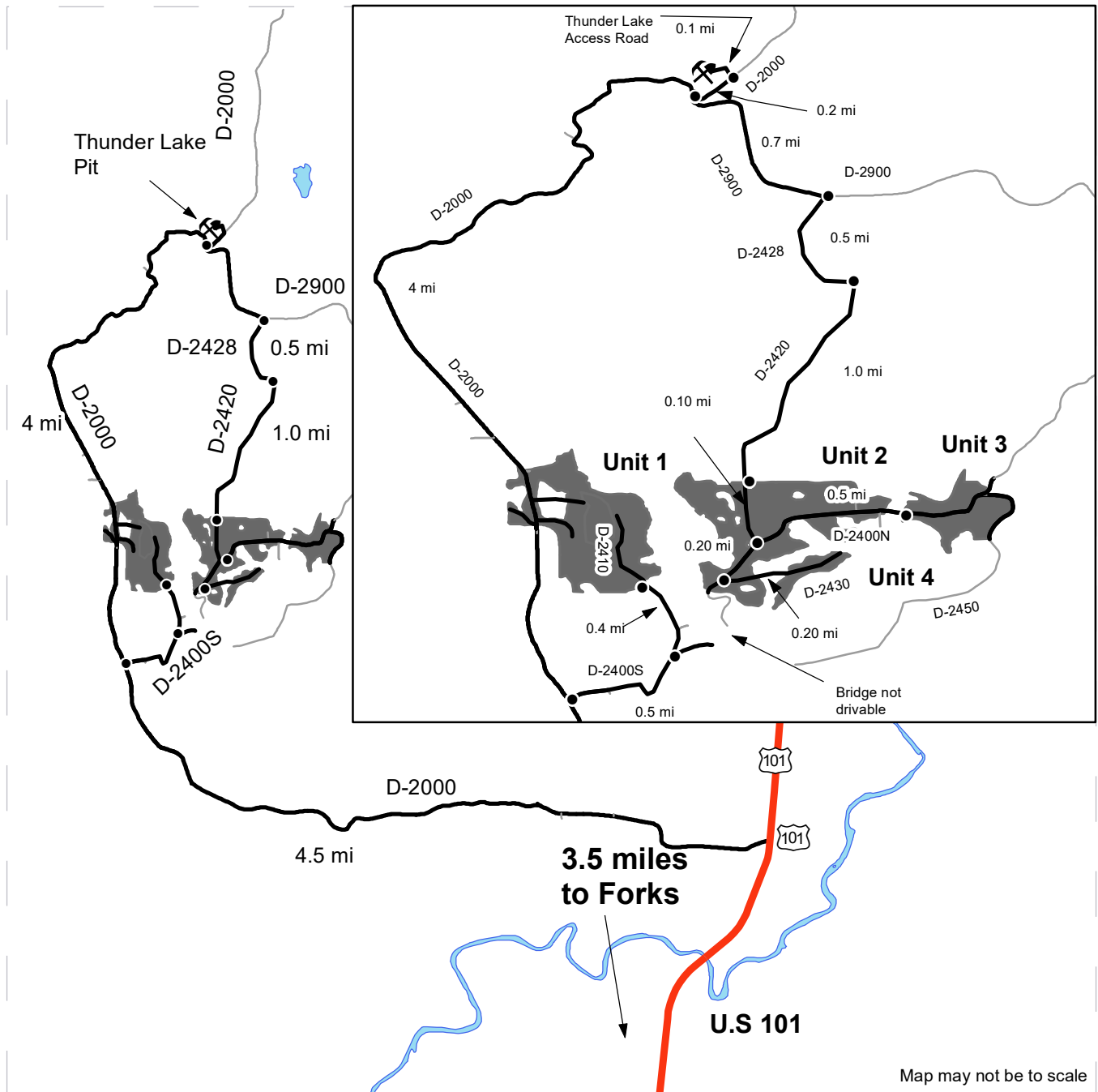
Streams	Wetland Mgt Zone	DNR Managed Lands
Sale Boundary Tags	Survey Monument	Existing Roads
Leave Tree Tags	Stream Crossing	Optional Pre-Haul Maintenance
Variable Retention Harvest	Stream Type	Optional Construction
Leave Tree Area	Stream Type Break	
Riparian Mgt Zone	Public Land Survey Sections	
Forested Wetland	Public Land Survey Townships	







DRIVING MAP

SALE NAME: GUNDERS THUNDER
AGREEMENT#: 30-105580
TOWNSHIP(S): T29R14W
TRUST(S): Capitol Grant (7), State Forest Transfer (1)

REGION: Olympic Region
COUNTY(S): Clallam
ELEVATION RGE: 240'-520'



Map may not be to scale

	Timber Sale Unit
	Haul Route
	Other Road
	Highway

DRIVING DIRECTIONS:

Unit 1: From U.S. 101 drive 4.5 miles on the D-2000. Turn right and continue on the D-2400S for 0.5 miles. Turn left on the D-2410 and continue for 0.4 miles to reach unit 1.
Unit 2: From the D-2000/ D-2400S junction head north on the D-2000 for 4 miles. Keep right on the D-2900 for 0.7 miles. Turn right on the D-2428 and continue for 0.5 mi, turn on the D-2420, continue for 1 mile to reach unit 2.
Unit 3: From unit 2 continue on the D-2420 for 0.10 miles. Turn left on the D-2400N and continue straight for 0.5 miles to reach unit 3.
Unit 4: From the D-2400N/D-2420 junction, turn right and continue for 0.20 miles. Turn left on the D-2430 and continue for 0.20 miles to reach unit 4.
Thunder Lake Pit: From the D-2900/D-2000 Junction drive 0.2 miles north, turn left on Thunder Lake Pit Access Road. Continue for 0.1 miles to reach Thunder Lake Pit.





TIMBER NOTICE OF SALE

SALE NAME: DEPOT STOVE

AGREEMENT NO: 30-105473

AUCTION: March 28, 2024 starting at 10:00 a.m., COUNTY: Grays Harbor Pacific Cascade Region Office, Castle Rock, WA

SALE LOCATION: Sale located approximately 9 miles southwest of Oakville, WA

PRODUCTS SOLD AND SALE AREA:

All timber, except leave trees bound by yellow "Leave Tree Area" tags, leave trees marked with blue paint, all down timber existing 5 years prior to the day of sale, all downed timber greater than 48 inches diameter and snags bound by the following:

Unit 1, white "Timber Sale Boundary" tags and pink "Timber Harvest Boundary" flagging, reprod, X-Line, and X-1000;

Unit 2, white "Timber Sale Boundary" tags and pink "Timber Harvest Boundary" flagging

Unit 3 - ROW, orange "Right of Way" tags and pink flagging;

All forest products above located on part(s) of Sections 10 and 11 all in Township 15 North, Range 6 West, W.M., containing 105 acres, more or less.

CERTIFICATION: This sale is certified under the Sustainable Forestry Initiative® program Standard (cert no: BVC-SFIFM-018227)

ESTIMATED SALE VOLUMES AND QUALITY:

Table with columns: Species, Avg Ring DBH Count, Total MBF, and MBF by Grade (1P, 2P, 3P, SM, 1S, 2S, 3S, 4S, UT). Rows include Hemlock, Douglas fir, Spruce, Red alder, Redcedar, and Sale Total.

MINIMUM BID: \$1,022,000.00 BID METHOD: Sealed Bids

PERFORMANCE SECURITY: \$100,000.00 SALE TYPE: Lump Sum

EXPIRATION DATE: October 31, 2025 ALLOCATION: Export Restricted

BID DEPOSIT: \$102,200.00 or Bid Bond. Said deposit shall constitute an opening bid at the appraised price.

HARVEST METHOD: Cable, Cable-Assist, and Shovel. This sale is estimated to be 95 percent ground based, 5 percent cable harvest systems. Ground based harvesting is restricted to sustained slopes of 45 percent or less, cable-assist equipment to 75 percent or less.



TIMBER NOTICE OF SALE

ROADS: 11.37 stations of required construction. 36.06 stations of required reconstruction. 23.16 stations of optional construction. 9.30 stations of optional reconstruction. 194.45 stations of required prehaul maintenance. 17.90 stations of abandonment. Rock used in accordance with the quantities on the ROCK LIST may be obtained from the X-Line Pit Located in Section 10, T15N, R6W, W.M. on state land at no charge to the Purchaser.

Rock used in accordance with the quantities on the ROCK LIST may be obtained from any commercial source at the Purchaser's expense.

Purchaser shall conduct rock source development and use at the X-Line Pit, in accordance with the written ROCK SOURCE DEVELOPMENT PLAN prepared by the state and included in this road plan. Road construction will not be permitted from October 1 to April 30 unless authorized in writing by the Contract Administrator. See Road Plan 1-25 for further restrictions. The hauling of forest products will not be permitted from November 1 to April 30 unless authorized in writing by the Contract Administrator on the X-Line from 0+00 to 71+90.

ACREAGE DETERMINATION

CRUISE METHOD: The sale acres were determined by GPS delineation. Cruise was completed using variable plot cruise methods.

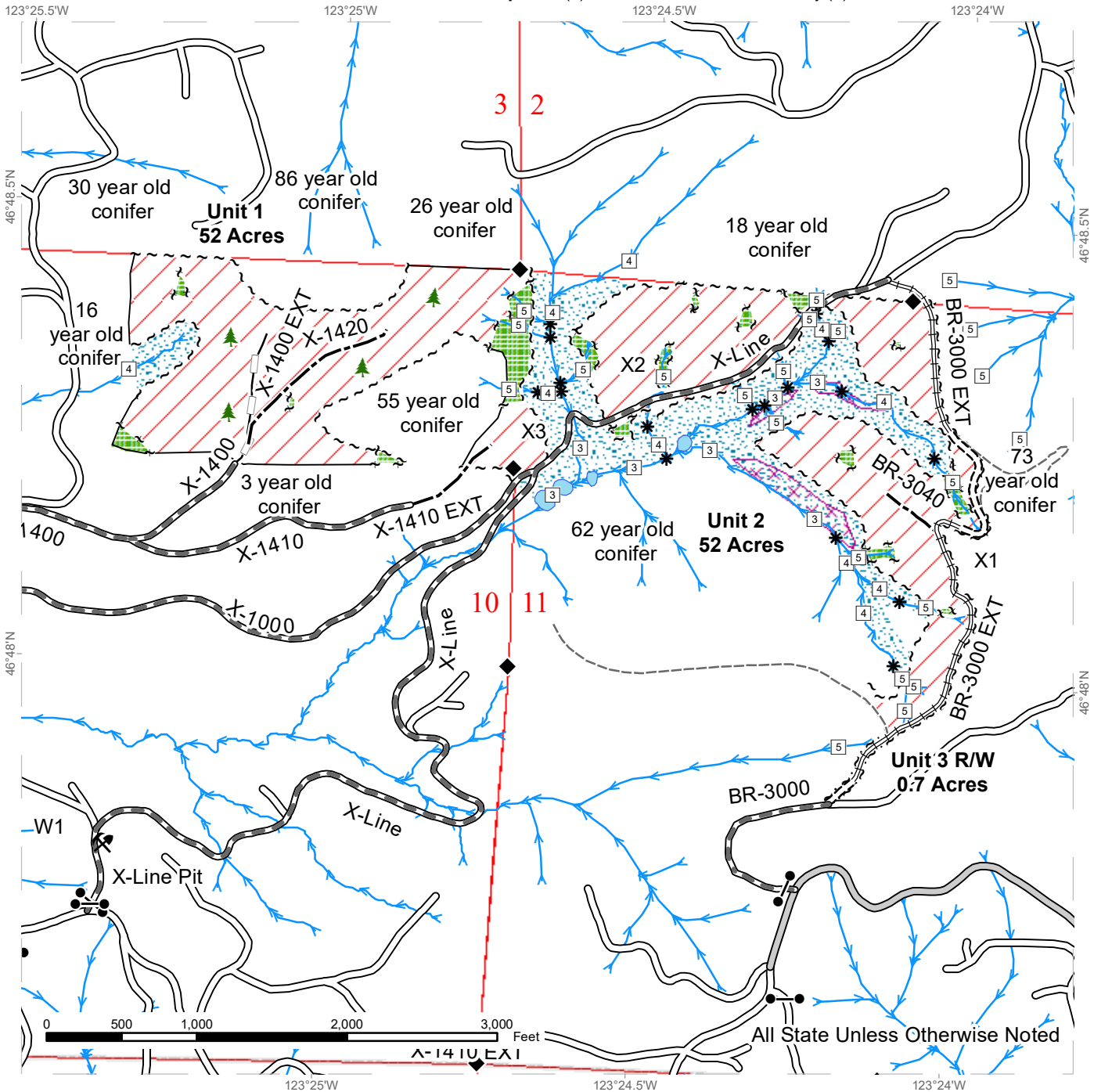
FEES: \$71,842.00 is due on day of sale. \$9.00 per MBF is due upon removal. These are in addition to the bid price.

SPECIAL REMARKS: This sale is estimated to contain 12 MBF of Peeler Douglas-fir, 26 MBF SM Douglas-fir, 142 MBF of HQ Douglas-fir 2 Saw and better and 8 MBF of HQ Douglas-fir 3 Saw. See Cruise for further details.

TIMBER SALE MAP

SALE NAME: DEPOT STOVE
AGREEMENT #: 30-105473
TOWNSHIP(S): T15R6W
TRUST(S): Charitable/Educational/Penal & Reformatory Instit. (6), Common School and Indemnity (3)

REGION: Pacific Cascade Region
COUNTY(S): Grays Harbor
ELEVATION RGE: 680-1040

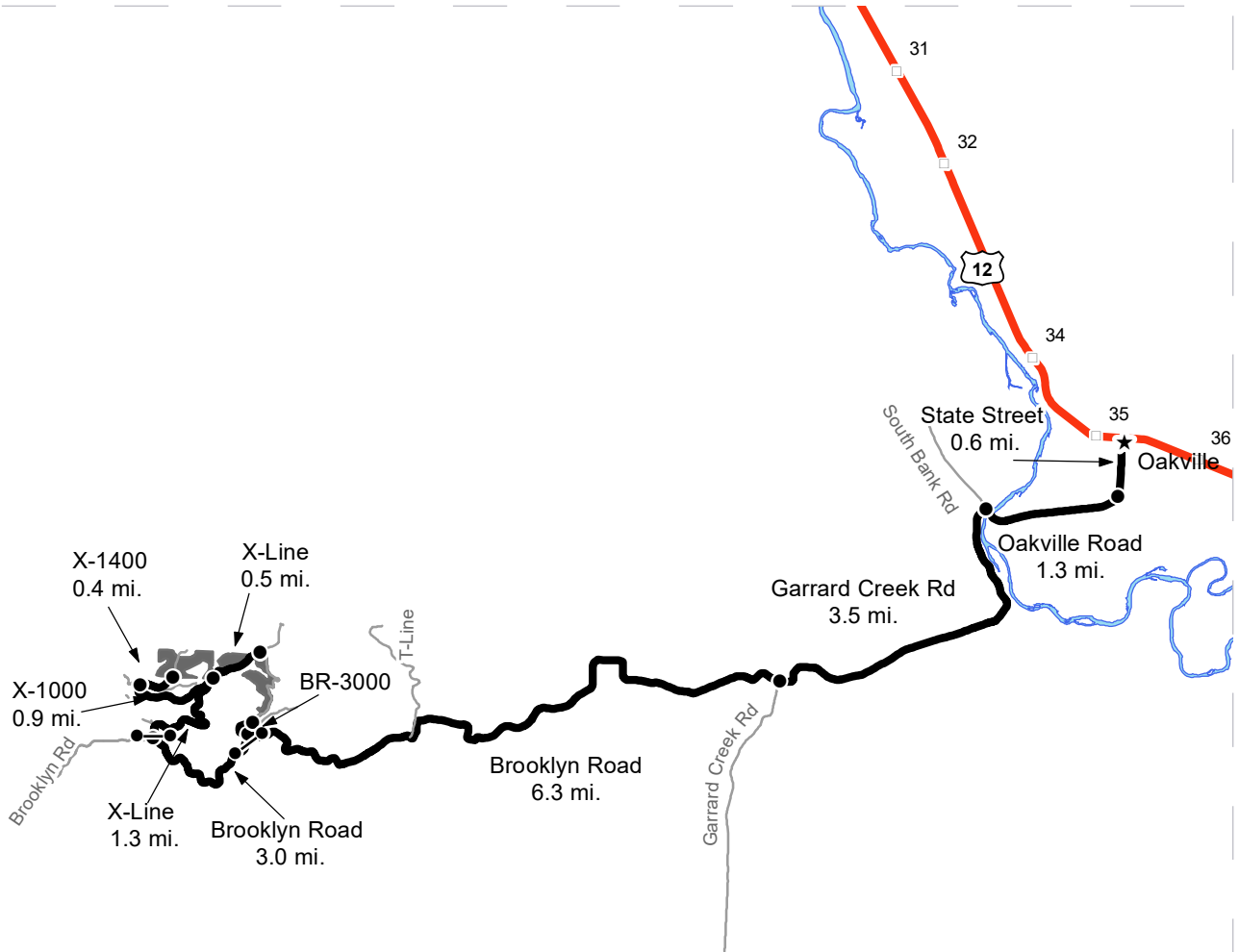


Sale Area	Sale Boundary Tags	County Road	Streams
Leave Tree Area	Leave Tree Tags	Existing Roads	Stream Type
Riparian Mgt Zone	Right of Way Tags	Required Pre-Haul Maintenance	Stream Type Break
Potentially Unstable Slopes	Timber Type Change	Required Construction	Survey Monument
		Required Reconstruction	Gate (PCP 1-1)
		Optional Construction	Leave Tree Area <1/4-acre
		Optional Reconstruction	Rock Pit
		Old Grades/Trails	

DRIVING MAP

SALE NAME: DEPOT STOVE
AGREEMENT#: 30-105473
TOWNSHIP(S): T15R6W
TRUST(S): Charitable/Educational/Penal & Reformatory Instit. (6), Common School and Indemnity (3)

REGION: Pacific Cascade Region
COUNTY(S): Grays Harbor
ELEVATION RGE: 680-1040



Map may not be to scale

- Distance Indicator
- Gate (PCP1-1)
- Timber Sale Unit
- Other Road
- Haul Route
- Milepost Markers
- Highway
- ★ Town

DRIVING DIRECTIONS:

From US Highway 12 (milepost 35) turn south onto State Street which becomes Oakville Road; follow for 1.3 miles over the Chehalis River bridge.
 Turn left on to Garrard Creek Road; follow for 3.5 miles to Brooklyn Road.
 Turn Right on Brooklyn Road; follow for 6.3 miles to the BR-3000.
 Continue on the BR-3000 to the Unit 2.

Turn Right on the X-Line; follow for 0.1 miles to Unit 1 on the right.





TIMBER NOTICE OF SALE

SALE NAME: FREEDOM

AGREEMENT NO: 30-104775

AUCTION: March 28, 2024 starting at 10:00 a.m., **COUNTY:** Pacific
Pacific Cascade Region Office, Castle Rock, WA

SALE LOCATION: Sale located approximately 17 miles northeast of Naselle, WA

**PRODUCTS SOLD
AND SALE AREA:**

All timber, except leave trees bound by yellow "Leave Tree Area" tags, leave trees marked with blue paint, all down timber greater than 60 inches diameter and all down timber existing 5 years prior to the day of sale bound by the following;

Unit 1, white "Timber Sale Boundary" tags, pink flagging, reprod and the 5976 road;

Unit 2, white "Timber Sale Boundary" tags, pink flagging and the 5976 road;

Unit 3, white "Timber Sale Boundary" tags, pink flagging and reprod;

Unit 4, white "Timber Sale Boundary" tags, pink flagging and the 5970 road;

Unit 5, white "Timber Sale Boundary" tags, pink flagging and reprod;

Unit 6, orange "Right of Way" tags, orange flagging;

All forest products above located on part(s) of Sections 25 and 26 all in Township 11 North, Range 8 West, Sections 20, 21 and 29 all in Township 11 North, Range 7 West, W.M., containing 138 acres, more or less.

CERTIFICATION: This sale is certified under the Sustainable Forestry Initiative® program Standard (cert no: BVC-SFIFM-018227)

ESTIMATED SALE VOLUMES AND QUALITY:

Species	Avg DBH	Ring Count	Total MBF	MBF by Grade								
				1P	2P	3P	SM	1S	2S	3S	4S	UT
Douglas fir	23.5	7	5,636			446	1,156		3,281	600	133	19
Hemlock	18.7		2,883						2,050	638	158	37
Red alder	15.6		173						108	19	46	
Redcedar	17.9		168							141	27	
Maple	21.7		6								4	2
Sale Total			8,866									

MINIMUM BID: \$1,867,000.00 **BID METHOD:** Sealed Bids

PERFORMANCE SECURITY: \$100,000.00 **SALE TYPE:** Lump Sum

EXPIRATION DATE: October 31, 2025 **ALLOCATION:** Export Restricted

BID DEPOSIT: \$186,700.00 or Bid Bond. Said deposit shall constitute an opening bid at the appraised price.



TIMBER NOTICE OF SALE

HARVEST METHOD: Cable, Cable-Assist, Ground based equipment, and Shovel. This sale is estimated to be 15 percent shovel and 85 percent cable harvest systems. Shovel harvesting is restricted to sustained slopes of 45 percent or less, self-leveling equipment to 55 percent or less and cable-assist to 70 percent or less.

ROADS: 10.30 stations of required construction. 9.70 stations of required reconstruction. 48.98 stations of optional construction. 6.05 stations of optional reconstruction. 491.51 stations of required prehaul maintenance. Rock used in accordance with the quantities on the ROCK LIST may be obtained from the Invisi Pit located in Section 21, T11N, R7W, W.M. on state land at no charge to the Purchaser.

Rock used in accordance with the quantities on the ROCK LIST may be obtained from any commercial source at the Purchaser's expense. See Road Plan for further details.

5970 bridge (at station 2+45) restricted to the following weight limits: U80=66 Ton, L-90=47 Ton. Road construction will not be permitted from October 1 to April 30 unless authorized in writing by the Contract Administrator. See Road Plan 1-27 for restriction details.

Timing restrictions for the 4900 road from station 48+25 to 104+64 and the 5900 from station 0+00 to 33+36, along the southeast boundary of Unit 4 and along the east boundary of Unit 5. See clause H-142 for further details. The hauling of forest products will not be permitted from November 1 to March 31 unless authorized in writing by the Contract Administrator.

ACREAGE DETERMINATION

CRUISE METHOD: The sale acres were determined by GPS delineation. Cruise was completed using variable plot cruise methods.

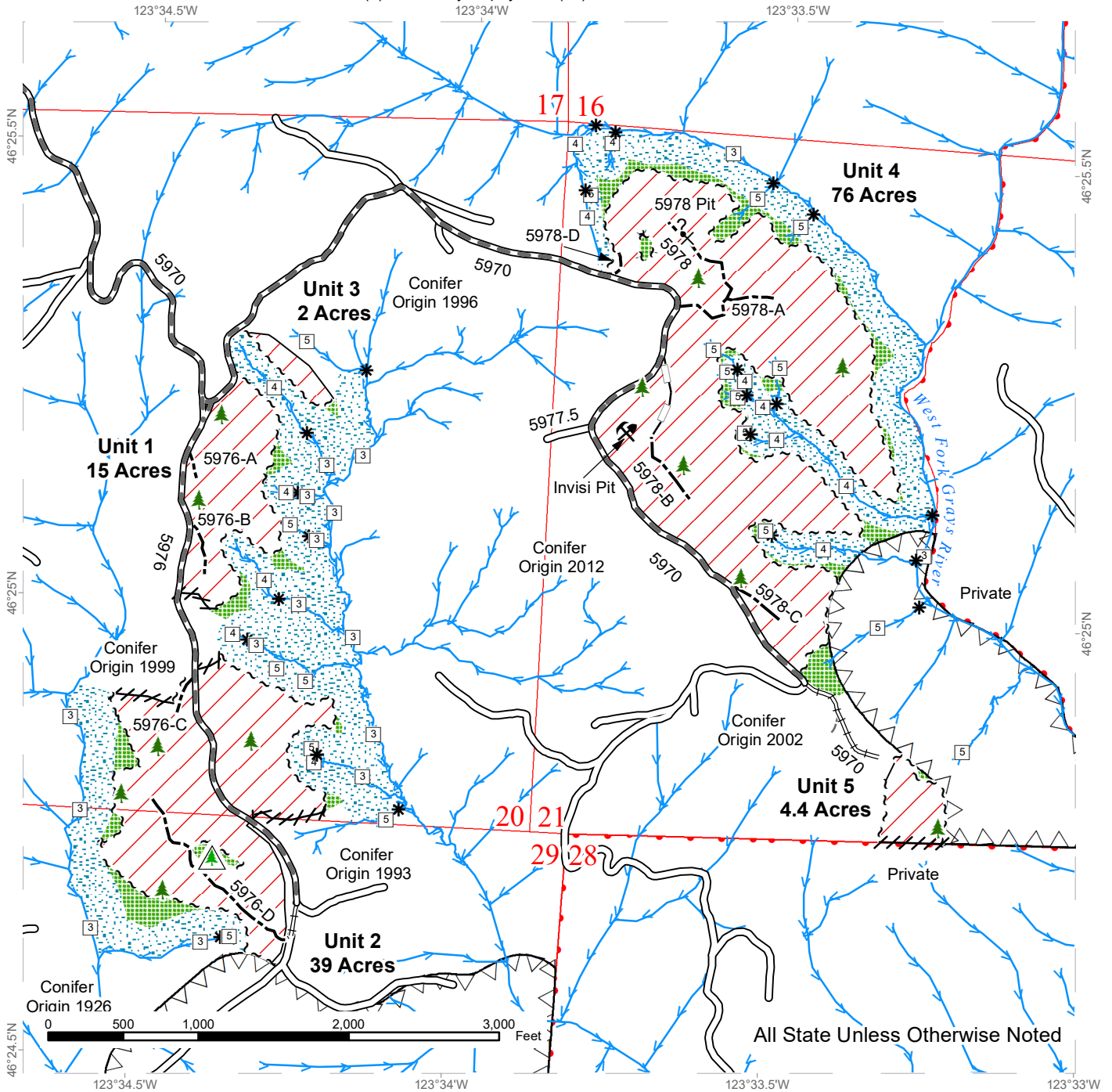
FEES: \$150,722.00 is due on day of sale. \$9.00 per MBF is due upon removal. These are in addition to the bid price.

SPECIAL REMARKS: This sale is estimated to contain 446 MBF of Peeler Grade DF, 1,156 MBF of SM DF, 1,079 MBF of HQ DF 2 Saw and 91 MBF of HQ DF 3 Saw. See Cruise for further details.

TIMBER SALE MAP

SALE NAME: FREEDOM
AGREEMENT #: 30-104775
TOWNSHIP(S): T11R7W
TRUST(S): State Forest Purchase (2), University Repayment (41)

REGION: Pacific Cascade Region
COUNTY(S): Pacific
ELEVATION RGE: 480-1200



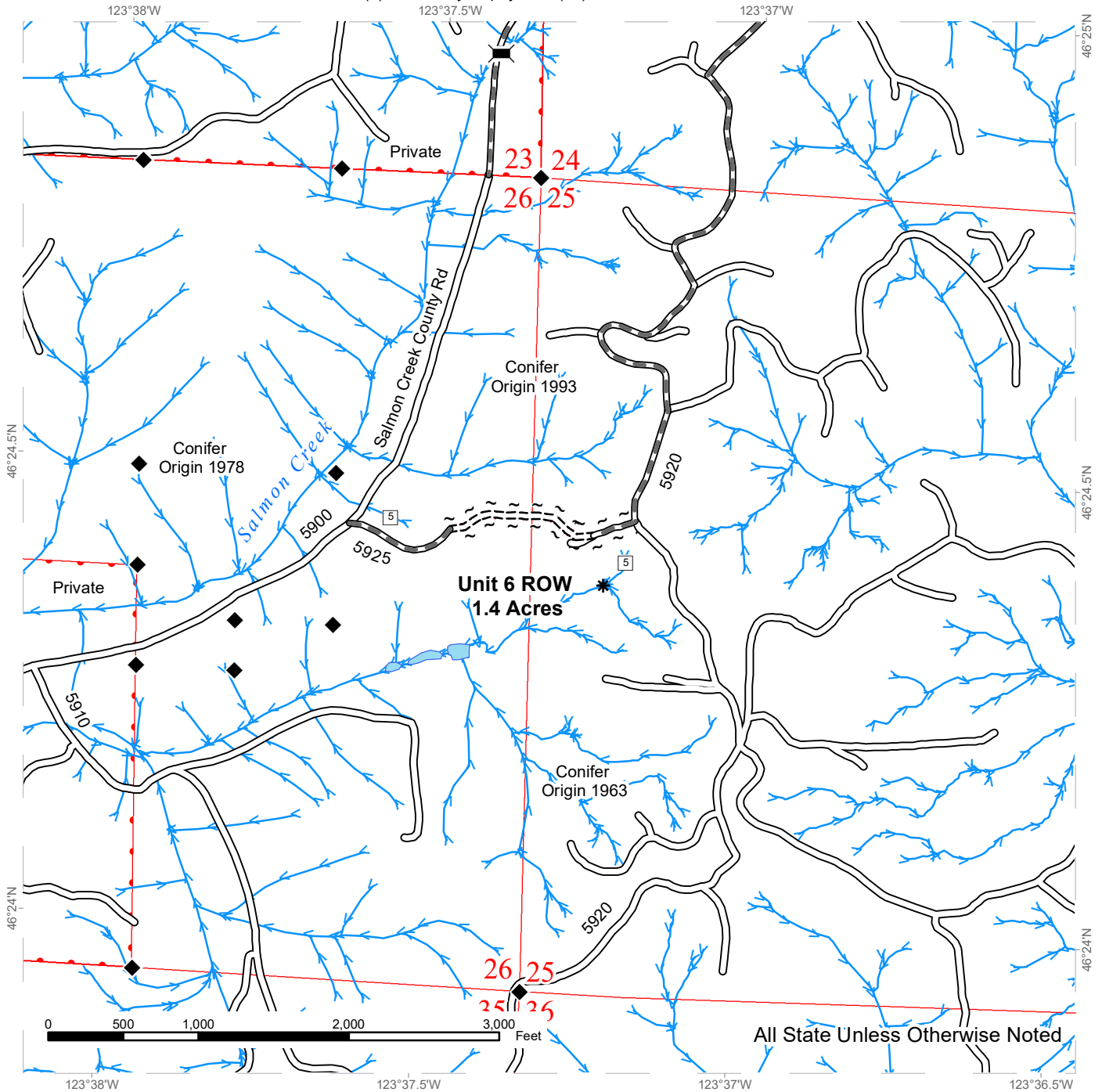
	Sale Area		Existing Roads		Stream Type
	Leave Tree Area		Required Pre-Haul Maintenance		Stream Type Break
	Riparian Mgt Zone		Required Reconstruction		Leave Tree Area <1/4-acre
	Timing Restriction		Optional Construction		Non-Tradeable Leave Trees
	Sale Boundary Tags		Optional Reconstruction		Potential Rock Source
	Leave Tree Tags		Old Grades/Trails		Rock Pit
	Flag Line		Streams		
	Timber Type Change				



TIMBER SALE MAP

SALE NAME: FREEDOM
AGREEMENT #: 30-104775
TOWNSHIP(S): T11R8W
TRUST(S): State Forest Purchase (2), University Repayment (41)

REGION: Pacific Cascade Region
COUNTY(S): Pacific
ELEVATION RGE: 480-1200



All State Unless Otherwise Noted

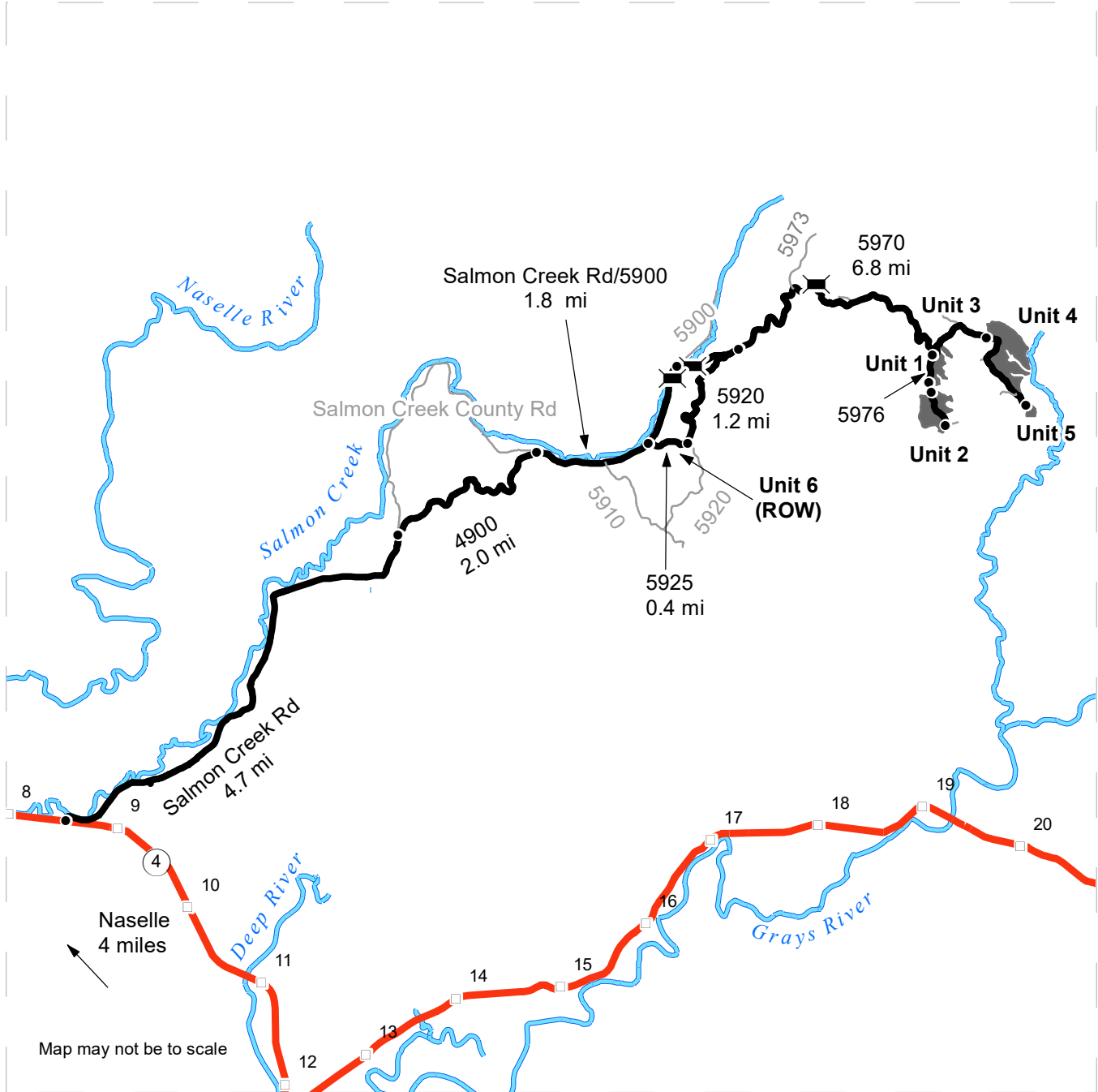
	Sale Area		Existing Roads		Stream Type
	Right of Way Tags		Required Pre-Haul Maintenance		Stream Type Break
			Required Construction		Bridge
			Streams		Survey Monument



DRIVING MAP

SALE NAME: FREEDOM
AGREEMENT#: 30-104775
TOWNSHIP(S): T11R7W, T11R8W
TRUST(S): State Forest Purchase (2), University Repayment (41)

REGION: Pacific Cascade Region
COUNTY(S): Pacific
ELEVATION RGE: 480-1200



	Timber Sale Unit
	Highway
	Haul Route
	Other Route
	Milepost Markers
	Bridge
	Distance Indicator

DRIVING DIRECTIONS

From SR4, between mileposts 8 & 9, turn onto Salmon Creek Road. Follow for 4.7 miles. Turn northeast (right) onto the 4900 road. Follow for 2.0 miles until you connect back with Salmon Creek Road/5900. Continue east (right) onto Salmon Creek Rd/ 5900 and follow for 1.8 miles. Turn northeast (right) onto the 5970 road. Follow for 3.5 miles to the 5976 junction. From the junction, turn southeast (right) onto 5976 for Units 1 and 2. From junction continue on 5970 for Units 3, 4, and 5. Continue on the 5970 for 750 ft for Unit 3. Continue on the 5970 for 0.5 mile for Unit 4. Continue on the 5970 for 0.8 mile for Unit 5.





TIMBER NOTICE OF SALE

SALE NAME: Q SOUTH SELKIRK

AGREEMENT NO: 30-105556

AUCTION: March 26, 2024 starting at 10:00 a.m., Northeast Region Office, Colville, WA

COUNTY: Spokane, Pend Oreille

SALE LOCATION: Sale located approximately 7 miles northeast and 11 miles southeast of Elk, WA.

PRODUCTS SOLD AND SALE AREA:

All green conifer species except for leave trees banded with purple paint in Units 1, 2, 3, 4, 5, 6, 7, 8, 9 and 10 bounded by white timber sale boundary tags and all right of way timber bounded by orange right of way boundary tags,

All forest products above located on part(s) of Sections 31 all in Township 29 North, Range 46 East, Sections 25, 26, 35 and 36 all in Township 29 North, Range 45 East, Sections 36 all in Township 30 North, Range 44 East, W.M., containing 320 acres, more or less.

CERTIFICATION: This sale is certified under the Sustainable Forestry Initiative® program Standard (cert no: BVC-SFIFM-018227)

ESTIMATED SALE VOLUMES AND QUALITY:

Table with columns: Species, Avg Ring DBH, Ring Count, Total MBF, and MBF by Grade (P, SM, 1S, 2S, 3S, 4S, 5S, 6S, UT). Rows include Douglas fir, Lodgepole, Larch, Ponderosa pine, Grand fir, White pine, and Sale Total.

MINIMUM BID: \$890,000.00

BID METHOD: Sealed Bids

PERFORMANCE SECURITY:

\$100,000.00

SALE TYPE: Lump Sum

EXPIRATION DATE: October 15, 2025

ALLOCATION: Export Restricted

BID DEPOSIT: \$89,000.00 or Bid Bond. Said deposit shall constitute an opening bid at the appraised price.

HARVEST METHOD: Rubber tired skidder, Track skidder, and Ground based equipment. Falling and Yarding will not be permitted from January 1 to June 1 unless authorized in writing by the Contract Administrator due to spring breakup.

ROADS: 41.12 stations of required construction. 457.34 stations of required prehaul maintenance. Road construction will not be permitted from November 15 to June 1 unless authorized in writing by the Contract Administrator due to frozen conditions and spring breakup. The hauling of forest products will not be permitted from January 1 to June 1 unless authorized in writing by the Contract Administrator due to spring breakup.



TIMBER NOTICE OF SALE

ACREAGE DETERMINATION

CRUISE METHOD: Acreage determined using GPS methods. Acreage shown above is net harvest acres in harvest units. Ponderosa pine: 8.0 - 17.5 inches dbh has a minimum top of 4.6 inch dib. All other species: 7.0 - 17.5 inches dbh has minimum top of 4.6 inch dib. All species 17.6 inches and greater dbh have a minimum top dib of 40% of dob at 16 feet or a 6 inch top whichever is greater.

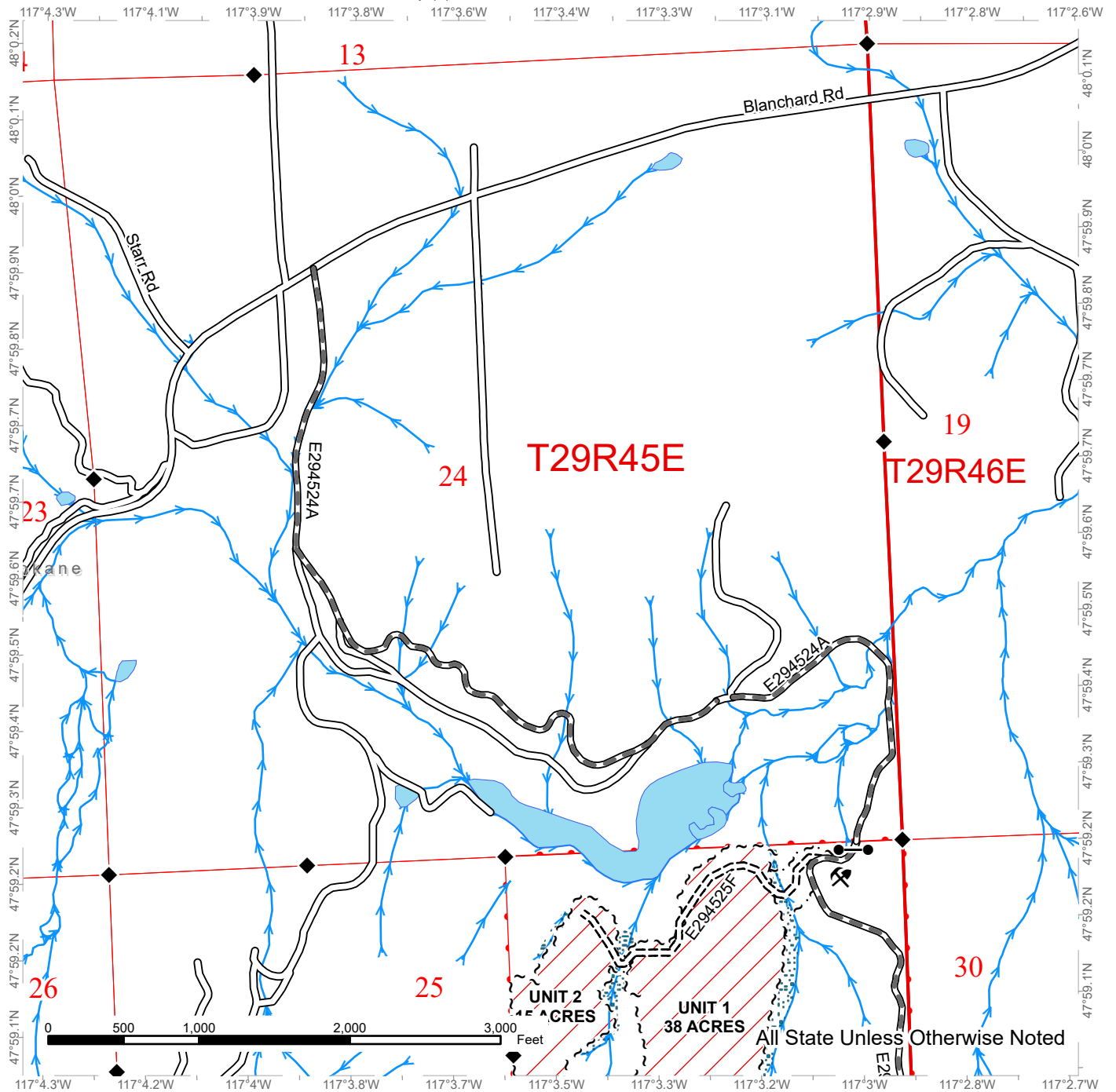
FEES: \$85,187.00 is due on day of sale. \$9.00 per MBF is due upon removal. These are in addition to the bid price.

SPECIAL REMARKS: Locked gate restricts access to Units 1-8. Contact Northesast Region Office at (509) 684-7474 for access.

TIMBER SALE MAP

SALE NAME: Q SOUTH SELKIRK
AGREEMENT #: 30-105556
TOWNSHIP(S): T29R45E, T29R46E, T30R44E
TRUST(S): Common School and Indemnity (3)

REGION: Northeast Region
COUNTY(S): Pend Oreille, Spokane
ELEVATION RGE: 2360-3760



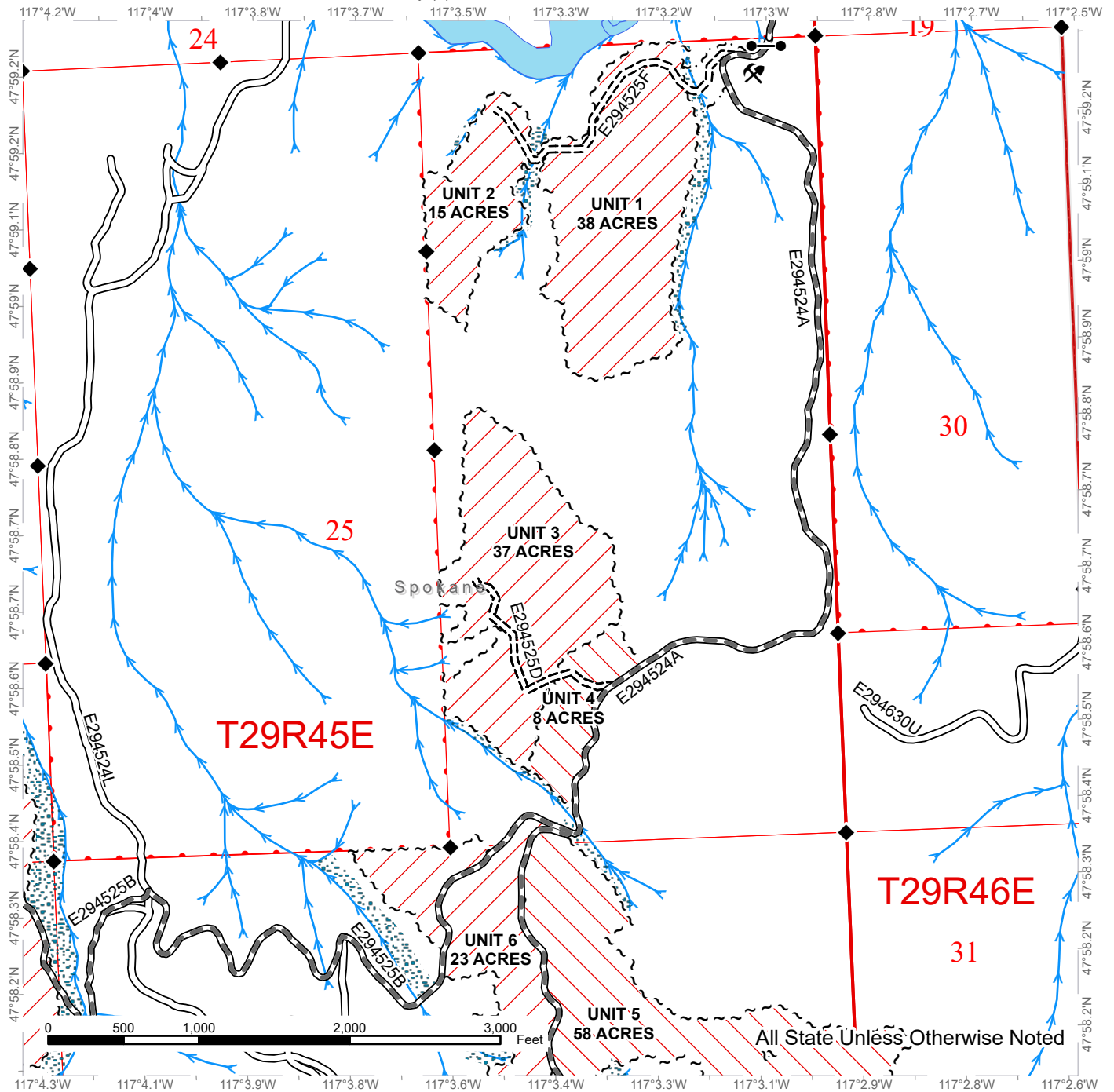
Public Land Survey Sections	Required Construction
DNR Managed Lands	Streams
Variable Retention Harvest	Riparian Mgt Zone
Sale Boundary Tags	Rock Source
Right of Way Tags = 1 acre	Survey Monument
Existing Roads	Gates
Required Pre-Haul Maintenance	



TIMBER SALE MAP

SALE NAME: Q SOUTH SELKIRK
AGREEMENT #: 30-105556
TOWNSHIP(S): T29R45E, T29R46E, T30R44E
TRUST(S): Common School and Indemnity (3)

REGION: Northeast Region
COUNTY(S): Pend Oreille, Spokane
ELEVATION RGE: 2360-3760

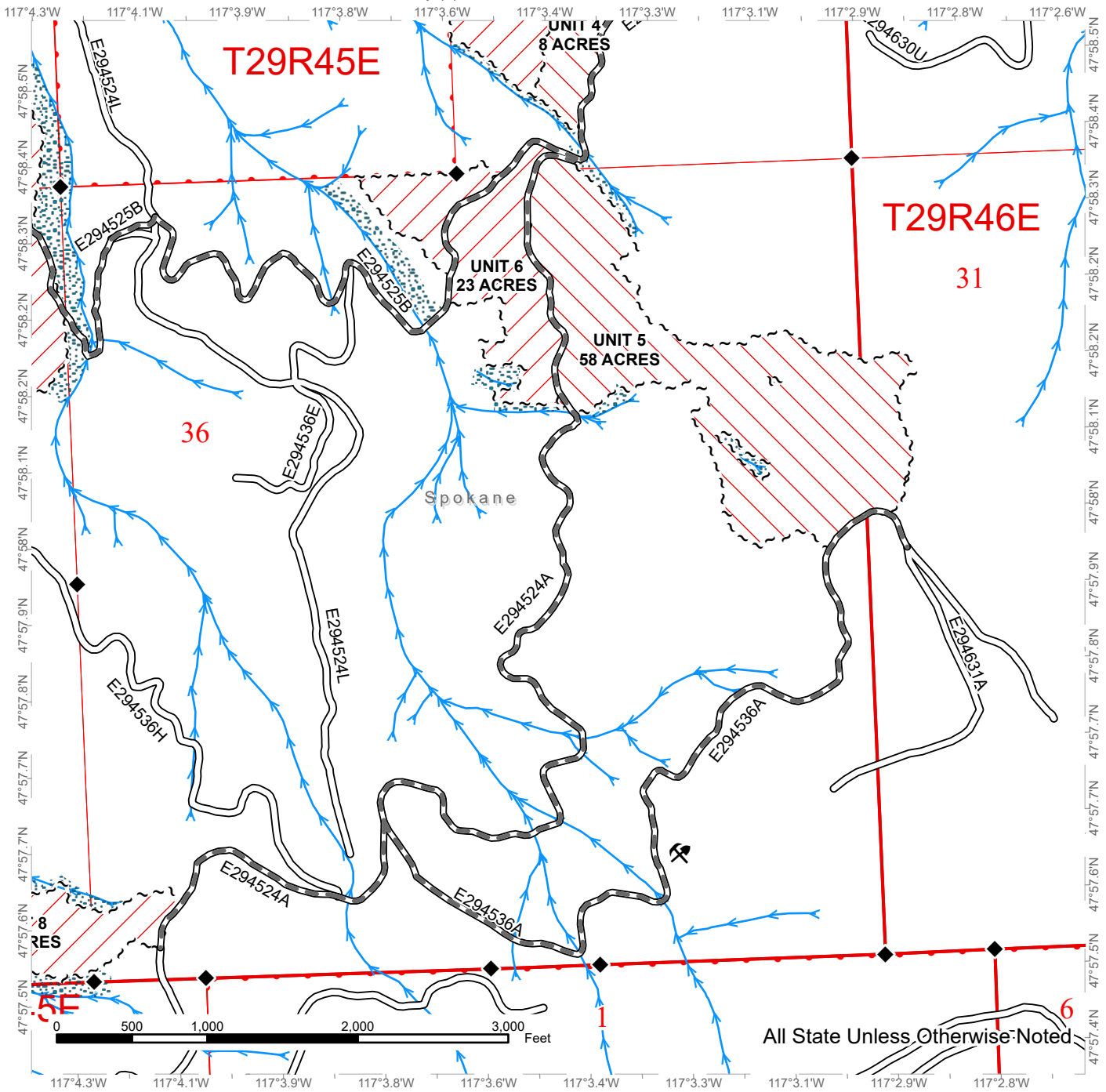


Public Land Survey Sections	Right of Way Tags = 1 acre	Riparian Mgt Zone
DNR Managed Lands	Existing Roads	Rock Source
Variable Retention Harvest	Required Pre-Haul Maintenance	Survey Monument
Variable Density Thinning	Required Construction	Gates
Sale Boundary Tags	Streams	

TIMBER SALE MAP

SALE NAME: Q SOUTH SELKIRK
AGREEMENT #: 30-105556
TOWNSHIP(S): T29R45E, T29R46E, T30R44E
TRUST(S): Common School and Indemnity (3)

REGION: Northeast Region
COUNTY(S): Pend Oreille, Spokane
ELEVATION RGE: 2360-3760



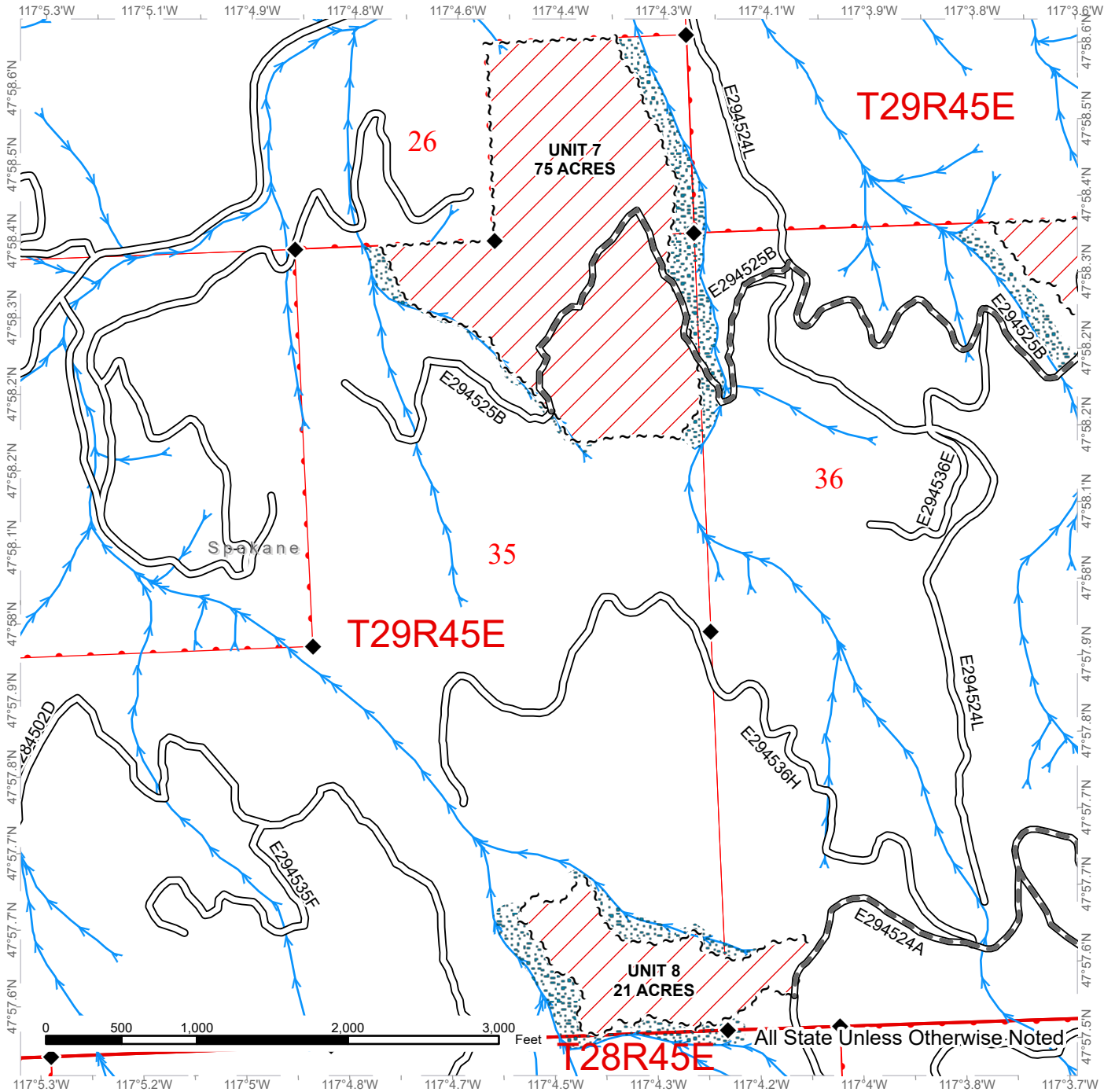
All State Unless Otherwise Noted

Public Land Survey Sections	Required Pre-Haul Maintenance
DNR Managed Lands	Required Construction
Variable Retention Harvest	Streams
Variable Density Thinning	Riparian Mgt Zone
Sale Boundary Tags	Rock Source
Existing Roads	Survey Monument

TIMBER SALE MAP

SALE NAME: Q SOUTH SELKIRK
AGREEMENT #: 30-105556
TOWNSHIP(S): T29R45E, T29R46E, T30R44E
TRUST(S): Common School and Indemnity (3)

REGION: Northeast Region
COUNTY(S): Pend Oreille, Spokane
ELEVATION RGE: 2360-3760



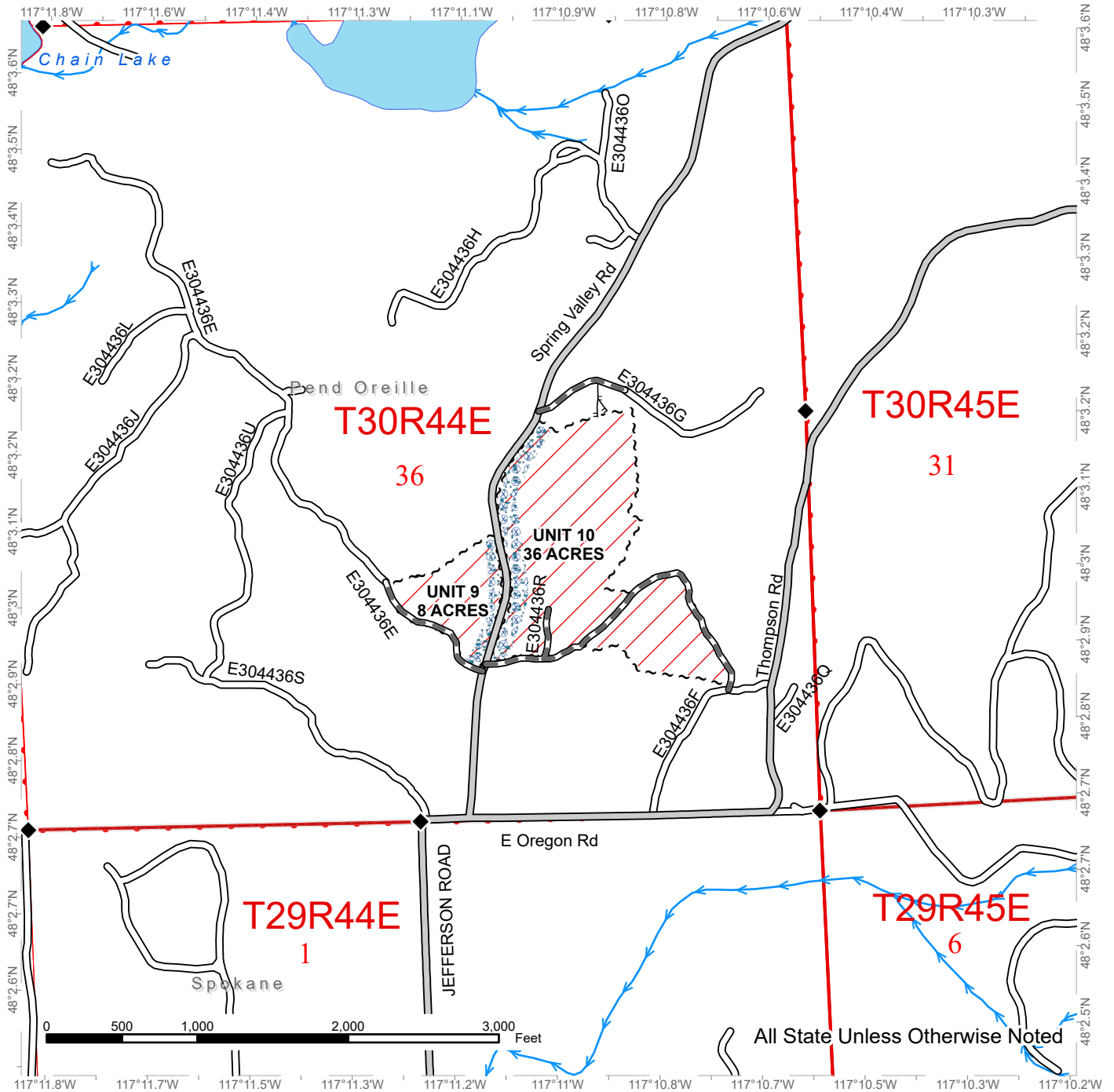
Public Land Survey Sections	Required Pre-Haul Maintenance
DNR Managed Lands	Streams
Variable Retention Harvest	Riparian Mgt Zone
Sale Boundary Tags	Survey Monument
Existing Roads	



TIMBER SALE MAP

SALE NAME: Q SOUTH SELKIRK
AGREEMENT #: 30-105556
TOWNSHIP(S): T29R45E, T29R46E, T30R44E
TRUST(S): Common School and Indemnity (3)

REGION: Northeast Region
COUNTY(S): Pend Oreille, Spokane
ELEVATION RGE: 2360-3760

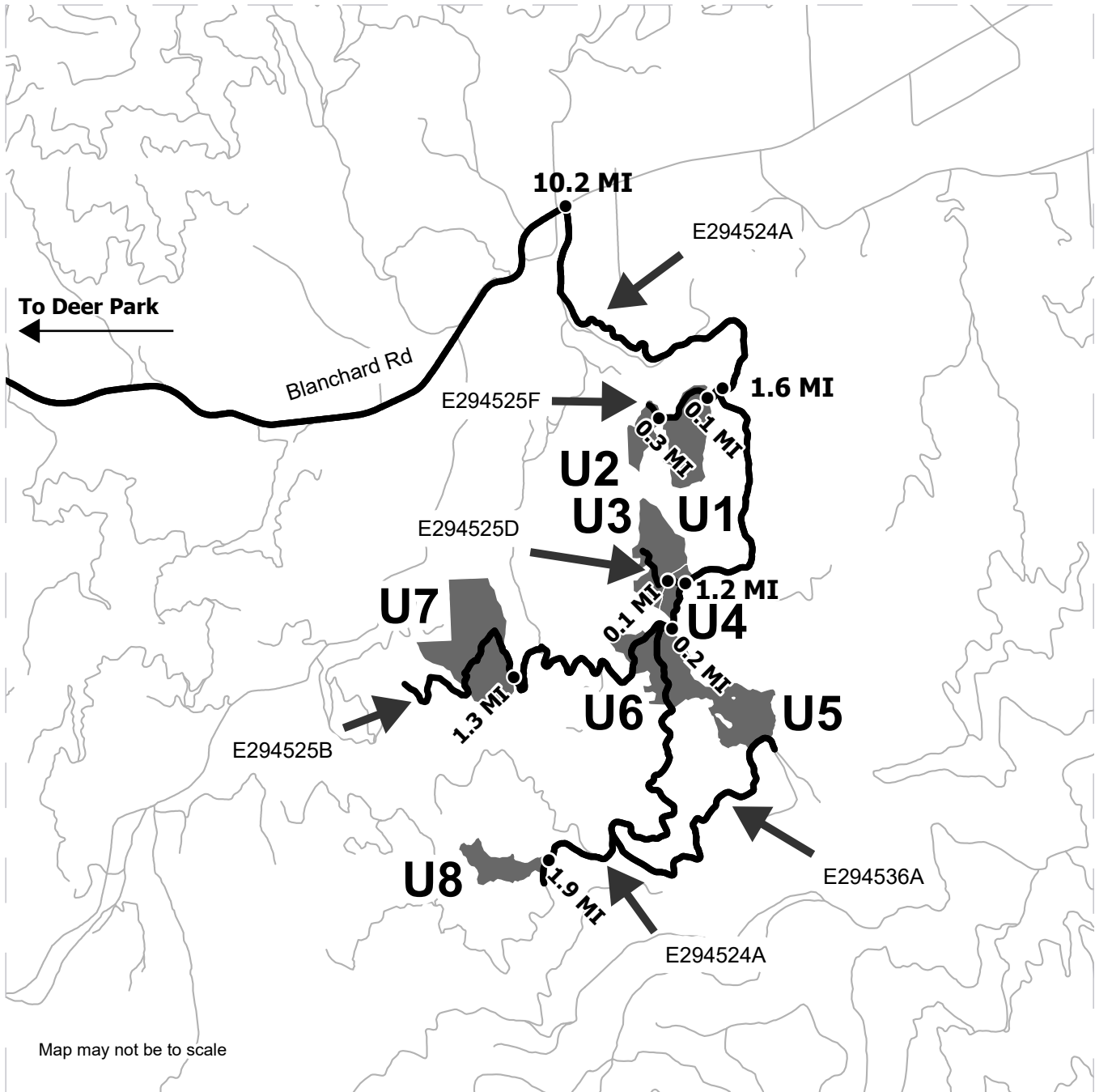


Public Land Survey Sections	Designated Skid Trail
DNR Managed Lands	Sale Boundary Tags
Variable Retention Harvest	Streams
Sale Boundary Tags	Riparian Mgt Zone
County Road	Hazard Abatement Area
Existing Roads	Survey Monument
Required Pre-Haul Maintenance	

DRIVING MAP

SALE NAME: Q SOUTH SELKIRK
AGREEMENT#: 30-105556
TOWNSHIP(S): T29R45E, T29R46E, T30R44E
TRUST(S): Common School and Indemnity (3)

REGION: Northeast Region
COUNTY(S): Pend Oreille, Spokane
ELEVATION RGE: 2360-3760



- Timber Sale Unit
- Haul Route
- Other Route
- Distance Indicator

DRIVING DIRECTIONS:

To Q South Selkirk from Deer Park, WA: Head East on E Crawford St and Deer Park Milan Rd for 7.2 miles towards N Milan Elk Rd. Turn left and head West on N Milan Elk Rd for 4.0 miles. Turn Right onto N Elk Chattaroy Rd and travel East for 2.5 miles. Turn left onto E Blanchard Rd and travel East for 10.2 miles. Turn Right onto the E294524A Road (Departure Lane) and travel south for 1.6 miles to the E294525F Road.

To Unit 1 & 2:
Travel on the E294525F road for 0.1 mile and Unit 1 will be on both sides of road. Continue on the E294525F road for 0.3 miles to arrive in Unit 2.

To Unit 3&4:
From the intersection of the E294525F road and the E294524A road travel south on the E294524A road for 1.2 miles to the E294525D road. Turn right you will arrive in Unit 4. Continue on the E294525D road for 0.1 miles to arrive in Unit 3.

To Unit 6 & 7:
From the intersection of the E294525D road and the E294524A road continue south on the E294524A road for 0.2 miles and turn right on the E294525B road. Unit 6 will be on the left hand side of the road. Travel southwest on the E294525B road for 1.3 miles to arrive at Unit 7.

To Unit 5 & 8:
From the road intersection of the E294525B road and the E294524A road travel south on the E294524A road for 0.1 miles and Unit 5 will be on the uphill side of the road. Continue on the E294524A road for 1.9 miles to arrive at Unit 8.

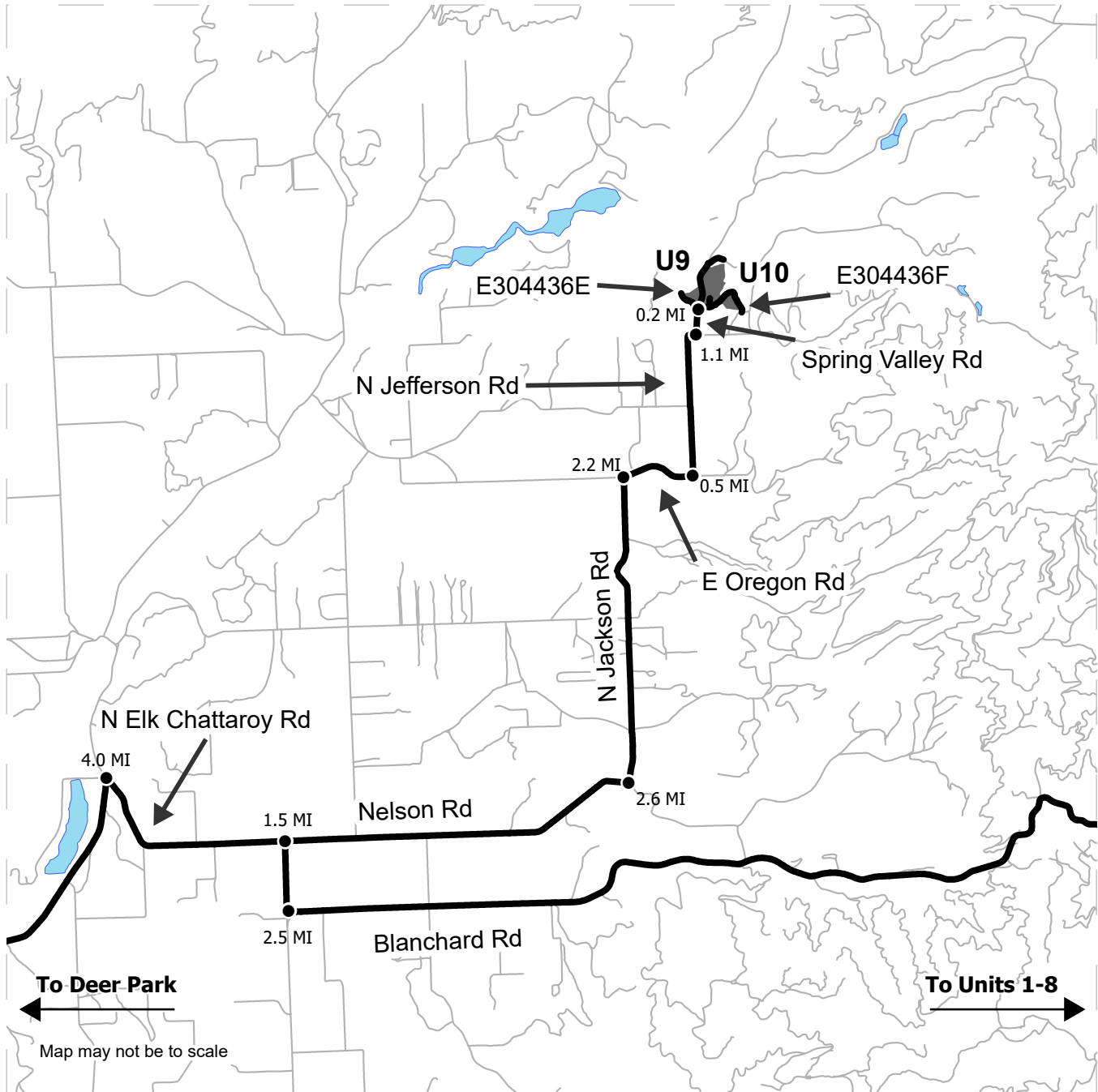
Unit 9 & 10
From N Elk Chattaroy Rd and E Nelson Rd intersection, travel east on E Nelson Rd from 2.6 miles. Turn left on N Jackson Rd and travel north for 2.2 miles. Turn right on E Oregon Rd and travel east for 0.5 miles. Turn left on N Jefferson Rd and travel north for 1.1 miles. Turn left on Spring Valley Rd and travel north for 0.2 miles. Left hand side of Spring Valley Rd will be Unit 9. Access off the E304436E road. The right hand side of Spring Valley Rd will be Unit 10 access off the E304436F road.



DRIVING MAP

SALE NAME: Q SOUTH SELKIRK
AGREEMENT#: 30-105556
TOWNSHIP(S): T29R45E, T29R46E, T30R44E
TRUST(S): Common School and Indemnity (3)

REGION: Northeast Region
COUNTY(S): Pend Oreille, Spokane
ELEVATION RGE: 2360-3760



Timber Sale Unit
 Haul Route
 Other Route
 Distance Indicator

DRIVING DIRECTIONS:

To Q South Selkirk from Deer Park, WA: Head East on E Crawford St and Deer Park Milan Rd for 7.2 miles towards N Milan Elk Rd. Turn left and head West on N Milan Elk Rd for 4.0 miles. Turn Right onto N Elk Chattaroy Rd and travel East for 2.5 miles. Turn left onto E Blanchard Rd and travel East for 10.2 miles. Turn Right onto the E294524A Road (Departure Lane) and travel south for 1.6 miles to the E294525F Road.

To Unit 1 & 2:
Travel on the E294525F road for 0.1 mile and Unit 1 will be on both sides of road. Continue on the E294525F road for 0.3 miles to arrive in Unit 2.

To Unit 3&4:
From the intersection of the E294525F road and the E294524A road travel south on the E294524A road for 1.2 miles to the E294525D road. Turn right you will arrive in Unit 4. Continue on the E294525D road for 0.1 miles to arrive in Unit 3.

To Unit 6 & 7:
From the intersection of the E294525D road and the E294524A road continue south on the E294524A road for 0.2 miles and turn right on the E294525B road. Unit 6 will be on the left hand side of the road. Travel southwest on the E294525B road for 1.3 miles to arrive at Unit 7.

To Unit 5 & 8:
From the road intersection of the E294525B road and the E294524A road travel south on the E294524A road for 0.1 miles and Unit 5 will be on the uphill side of the road. Continue on the E294524A road for 1.9 miles to arrive at Unit 8.

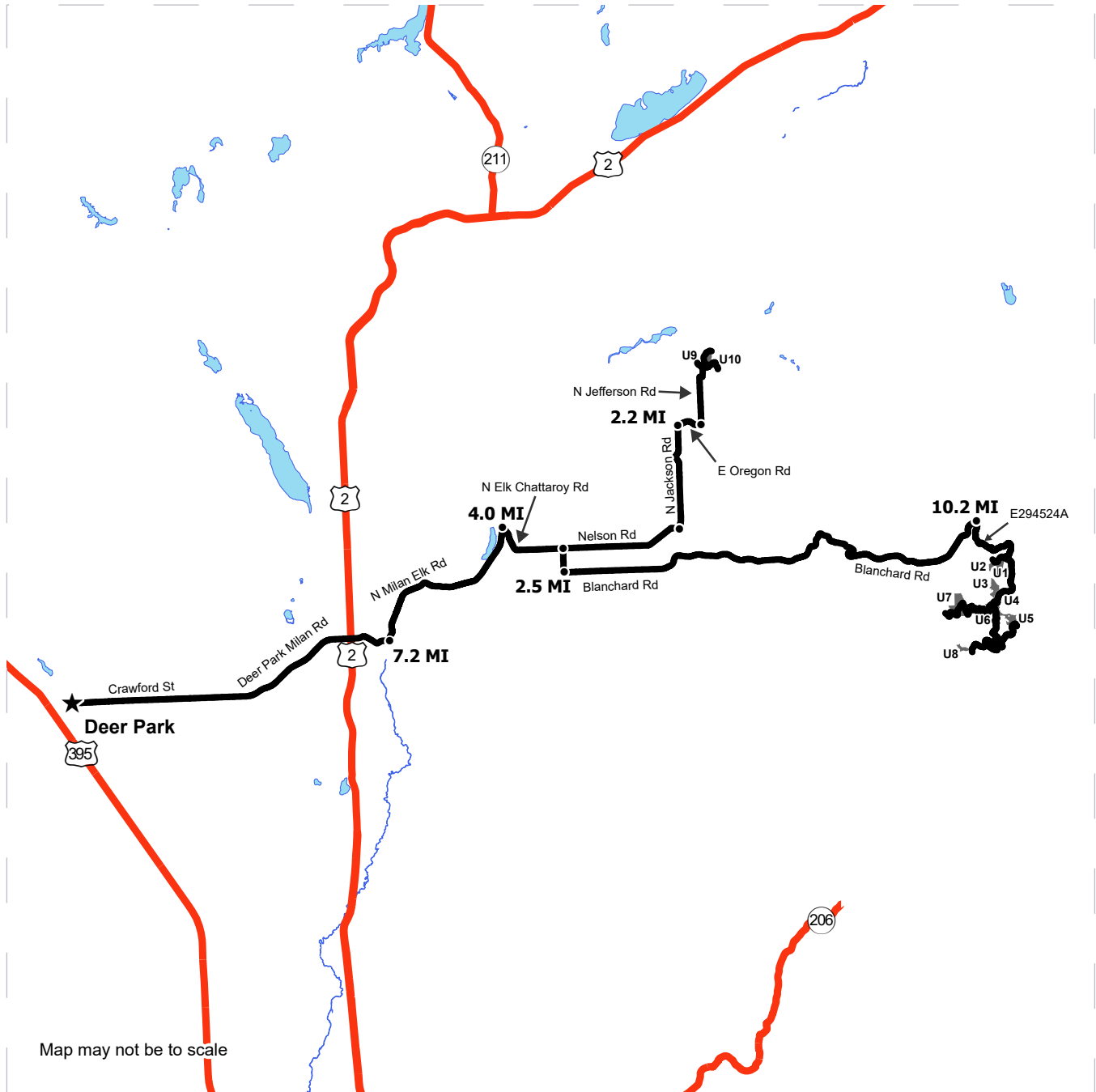
Unit 9 & 10
From N Elk Chattaroy Rd and E Nelson Rd intersection, travel east on E Nelson Rd from 2.6 miles. Turn left on N Jackson Rd and travel north for 2.2 miles. Turn right on E Oregon Rd and travel east for 0.5 miles. Turn left on N Jefferson Rd and travel north for 1.1 miles. Turn left on Spring Valley Rd and travel north for 0.2 miles. Left hand side of Spring Valley Rd will be Unit 9. Access off the E304436E road. The right hand side of Spring Valley Rd will be Unit 10 access off the E304436F road.



DRIVING MAP

SALE NAME: Q SOUTH SELKIRK
AGREEMENT#: 30-105556
TOWNSHIP(S): T29R45E, T29R46E, T30R44E
TRUST(S): Common School and Indemnity (3)

REGION: Northeast Region
COUNTY(S): Pend Oreille, Spokane
ELEVATION RGE: 2360-3760



Map may not be to scale

- ★ Town
- Timber Sale Unit
- Haul Route
- Other Route
- Distance Indicator

DRIVING DIRECTIONS:

To Q South Selkirk from Deer Park, WA: Head East on E Crawford St and Deer Park Milan Rd for 7.2 miles towards N Milan Elk Rd. Turn left and head West on N Milan Elk Rd for 4.0 miles. Turn Right onto N Elk Chattaroy Rd and travel East for 2.5 miles. Turn left onto E Blanchard Rd and travel East for 10.2 miles. Turn Right onto the E294524A Road (Departure Lane) and travel south for 1.6 miles to the E294525F Road.

To Unit 1 & 2:
 Travel on the E294525F road for 0.1 mile and Unit 1 will be on both sides of road. Continue on the E294525F road for 0.3 miles to arrive in Unit 2.

To Unit 3&4:
 From the intersection of the E294525F road and the E294524A road travel south on the E294524A road for 1.2 miles to the E294525D road. Turn right you will arrive in Unit 4. Continue on the E294525D road for 0.1 miles to arrive in Unit 3.

To Unit 6 & 7:
 From the intersection of the E294525D road and the E294524A road continue south on the E294524A road for 0.2 miles and turn right on the E294525B road. Unit 6 will be on the left hand side of the road. Travel southwest on the E294525B road for 1.3 miles to arrive at Unit 7.

To Unit 5 & 8:
 From the road intersection of the E294525B road and the E294524A road travel south on the E294524A road for 0.1 miles and Unit 5 will be on the uphill side of the road. Continue on the E294524A road for 1.9 miles to arrive at Unit 8.

Unit 9 & 10
 From N Elk Chattaroy Rd and E Nelson Rd intersection, travel east on E Nelson Rd from 2.6 miles. Turn left on N Jackson Rd and travel north for 2.2 miles. Turn right on E Oregon Rd and travel east for 0.5 miles. Turn left on N Jefferson Rd and travel north for 1.1 miles. Turn left on Spring Valley Rd and travel north for 0.2 miles. Left hand side of Spring Valley Rd will be Unit 9. Access off the E304436E road. The right hand side of Spring Valley Rd will be Unit 10 access off the E304436F road.





TIMBER NOTICE OF SALE

SALE NAME: STAIRWAY TO HEMLOCK

AGREEMENT NO: 30-87001

AUCTION: March 28, 2024 starting at 10:00 a.m., **COUNTY:** Wahkiakum
Pacific Cascade Region Office, Castle Rock, WA

SALE LOCATION: Sale located approximately 20 miles west of Longview, WA

**PRODUCTS SOLD
AND SALE AREA:**

All timber, except leave trees bound by yellow "Leave Tree Area" tags, leave trees marked with blue paint, and all down timber existing 5 years prior to the day of sale bound by the following;

Unit 1 and 2, white "Timber Sale Boundary" tags, pink flagging, reprod and the E-5000 road;

Unit 3, white "Timber Sale Boundary" tags, pink flagging and the E-5800 road;

Unit 4, orange "Right of Way" tags, orange flagging and the E-5000 road;

All forest products above located on part(s) of Sections 13, 14, 23 and 24 all in Township 9 North, Range 5 West, W.M., containing 149 acres, more or less.

CERTIFICATION: This sale is certified under the Sustainable Forestry Initiative® program Standard (cert no: BVC-SFIFM-018227)

ESTIMATED SALE VOLUMES AND QUALITY:

Species	Avg Ring DBH Count	Total MBF	MBF by Grade								
			1P	2P	3P	SM	1S	2S	3S	4S	UT
Hemlock	18.5	7,955						4,954	2,510	417	74
Douglas fir	25.8	8 790				9		669	96	15	1
Silver fir	28.1	84						77	7		
Red alder	15.2	41						17	7	17	
Redcedar	21.5	28							26	2	
Maple	9	2									2
Sale Total		8,900									

MINIMUM BID: \$1,207,000.00 **BID METHOD:** Sealed Bids

PERFORMANCE SECURITY: \$100,000.00 **SALE TYPE:** Lump Sum

EXPIRATION DATE: October 31, 2025 **ALLOCATION:** Export Restricted

BID DEPOSIT: \$120,700.00 or Bid Bond. Said deposit shall constitute an opening bid at the appraised price.

HARVEST METHOD: Ground based equipment, Cable, and Cable-Assist. This sale is estimated to be 95 percent ground based and 5 percent cable harvest.



TIMBER NOTICE OF SALE

ROADS: 11.05 stations of required construction. 82.90 stations of optional construction. 447.76 stations of required prehaul maintenance. Rock used in accordance with the quantities on the ROCK LIST may be obtained from the 7500 Pit located in Sec 1, T9N, R5W, W.M. on state land at no charge to the Purchaser.

Rock used in accordance with the quantities on the ROCK LIST may be obtained from the 7500 Stockpile located at Station 88+00 on the 7500 road on state land at no charge to the Purchaser.

Rock used in accordance with the quantities on the ROCK LIST may be obtained from any commercial source at the Purchaser's expense. Road construction will not be permitted from October 1 to April 30 unless authorized in writing by the Contract Administrator.

ACREAGE DETERMINATION

CRUISE METHOD: The sale acres were determined by GPS. The sale area was cruised using a variable plot cruise method.

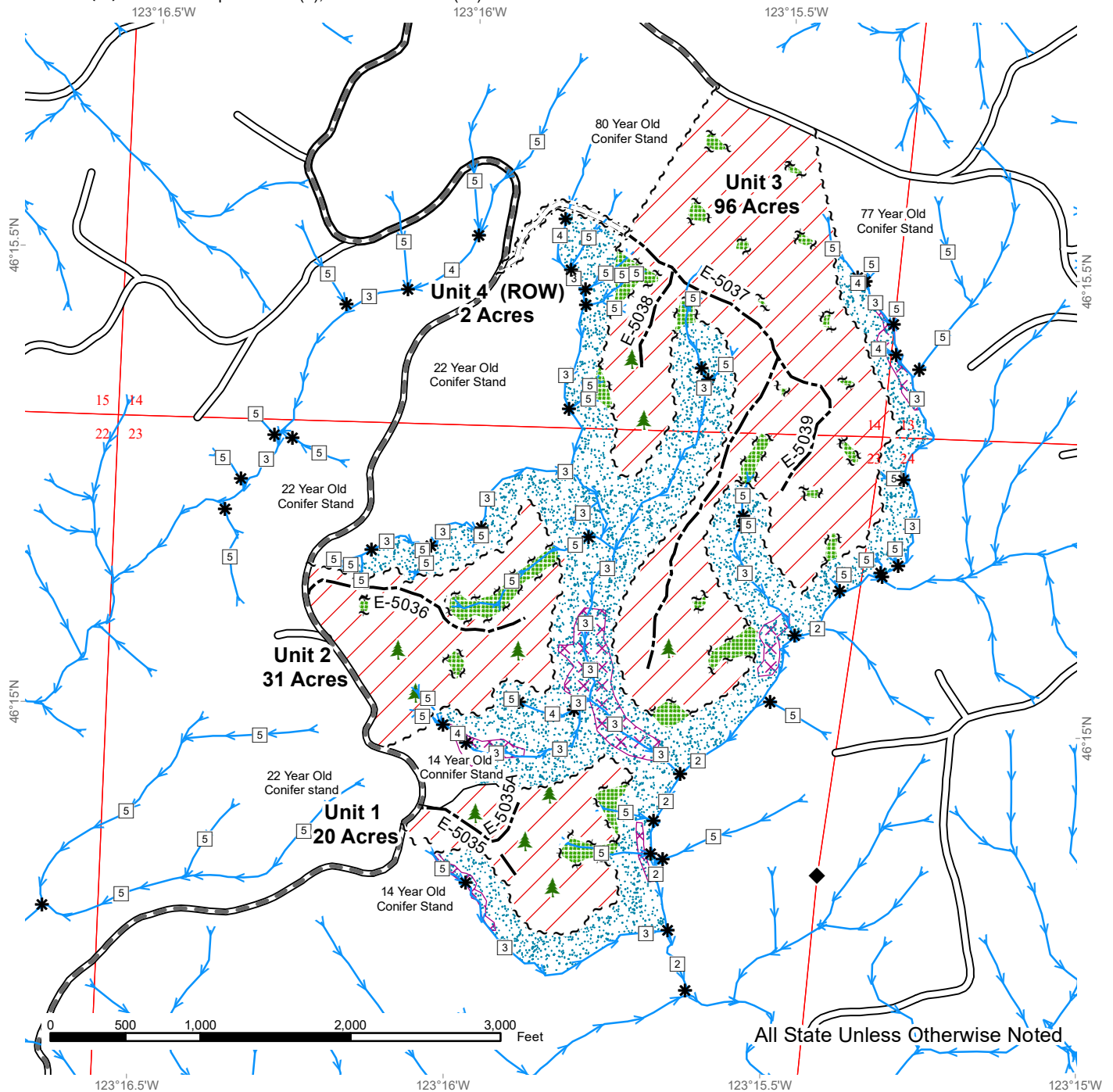
FEES: \$151,300.00 is due on day of sale. \$9.00 per MBF is due upon removal. These are in addition to the bid price.

SPECIAL REMARKS: Estimated 17 MBF HQ 3 Saw DF, 157 MBF HQ 2 Saw DF and 9 MBF Special Mill Douglas-fir along. See cruise for further details.

TIMBER SALE MAP

SALE NAME: STAIRWAY TO HEMLOCK
AGREEMENT #: 30-087001
TOWNSHIP(S): T9R5W
TRUST(S): Capitol Grant (7), Scientific School (10)

REGION: Pacific Cascade Region
COUNTY(S): Wahkiakum
ELEVATION RGE: 811-1258



All State Unless Otherwise Noted

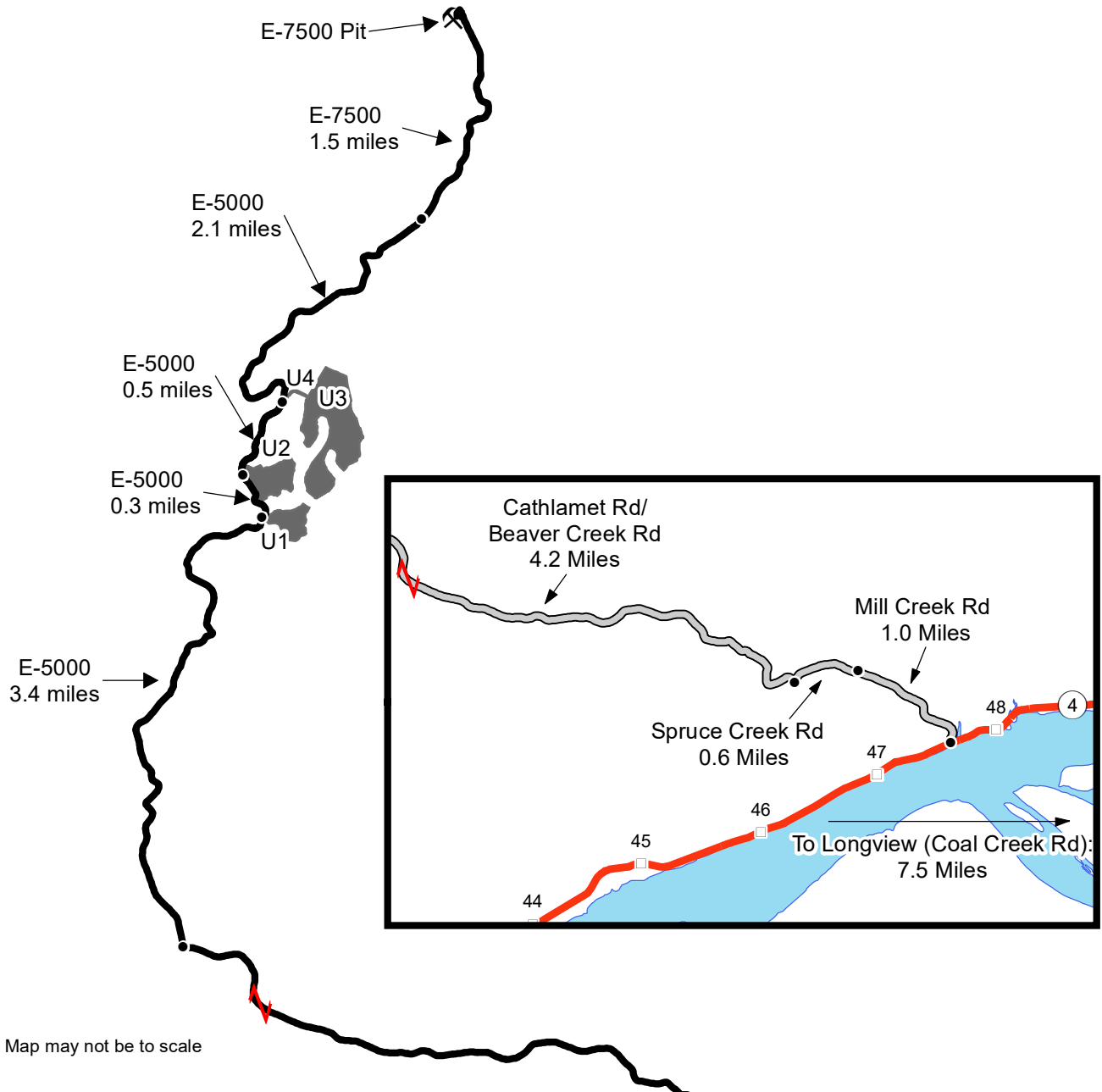
Variable Retention Harvest	Sale Boundary Tags	Streams
Leave Tree Area	Leave Tree Tags	Stream Type
Potentially Unstable Slopes	Right of Way Tags	Stream Type Break
Riparian Mgt Zone	Timber Type Change	Leave Tree Area <1/4-acre
	Existing Roads	
	Required Pre-Haul Maintenance	
	Required Construction	
	Optional Construction	



DRIVING MAP

SALE NAME: STAIRWAY TO HEMLOCK
AGREEMENT#: 30-087001
TOWNSHIP(S): T9R5W
TRUST(S): Capitol Grant (7), Scientific School (10)

REGION: Pacific Cascade Region
COUNTY(S): Wahkiakum
ELEVATION RGE: 811-1258



Map may not be to scale

- Timber Sale Unit
- Haul Route
- Distance Indicator
- Map Continues
- Rock Pit
- Milepost Markers

DRIVING DIRECTIONS:

From State Route 4, turn north onto Mill Creek Rd. Follow for 1.0 miles. Turn left onto Spruce Creek Rd. Follow for 0.6 miles. Turn right onto Cathlamet Rd (which soon becomes Beaver Creek Rd). Follow for 4.2 miles. Turn Right onto E-5000. Follow for 3.4 miles to reach Unit 1, 3.7 miles to reach Unit 2, and 4.2 miles to reach Units 3 and 4.

Rock Pit Access:
Turn onto the E-5000. Follow for 6.3 miles. Continue onto the E-7500. Follow for 1.5 miles.





TIMBER NOTICE OF SALE

SALE NAME: BOWMAN HILL

AGREEMENT NO: 30-102819

AUCTION: March 27, 2024 starting at 10:00 a.m., **COUNTY:** Whatcom
Northwest Region Office, Sedro Woolley, WA

SALE LOCATION: Sale located approximately 9 miles northeast of Acme, WA.

**PRODUCTS SOLD
AND SALE AREA:**

All timber bounded by white timber sale boundary tags, property line and MM-ML Road, except cedar salvage (cedar snags, preexisting dead and down cedar trees and cedar logs), trees marked with blue paint on the bole and root collar, and forest products tagged out by yellow leave tree area tags in Units #1 and #3.

All timber bounded by white timber sale boundary tags and property lines, except cedar salvage (cedar snags, preexisting dead and down cedar trees and cedar logs), trees marked with blue paint on the bole and root collar, and forest products tagged out by yellow leave tree area tags in Unit #2.

All timber bounded by white timber sale boundary tags, property lines, and the MF-ML and MF-58 roads, except cedar salvage (cedar snags, preexisting dead and down cedar trees and cedar logs), trees marked with blue paint on the bole and root collar, and forest products tagged out by yellow leave tree area tags in Unit #4.

All timber bounded by white timber sale boundary tags, except that title to the timber within the right-of-way associated with areas of road construction (located outside of units) is not conveyed to the Purchaser unless the road segment is actually constructed.

All forest products above located on part(s) of Sections 27, 28, 29, 30 and 33 all in Township 38 North, Range 6 East, W.M., containing 124 acres, more or less.

CERTIFICATION: This sale is certified under the Sustainable Forestry Initiative® program Standard (cert no: BVC-SFIFM-018227)

ESTIMATED SALE VOLUMES AND QUALITY:

Species	Avg Ring DBH Count	Total MBF	MBF by Grade									
			1P	2P	3P	SM	1S	2S	3S	4S	UT	
Douglas fir	16.3	1,342						431	751	160		
Hemlock	13	949						216	445	270	18	
Red alder	13.4	220						29	52	126	13	
Redcedar	15.2	135							95	40		
Silver fir	13.2	113						15	51	47		
Sale Total		2,759										

MINIMUM BID: \$618,000.00 **BID METHOD:** Sealed Bids

PERFORMANCE SECURITY: \$100,000.00 **SALE TYPE:** Lump Sum

EXPIRATION DATE: March 31, 2027 **ALLOCATION:** Export Restricted



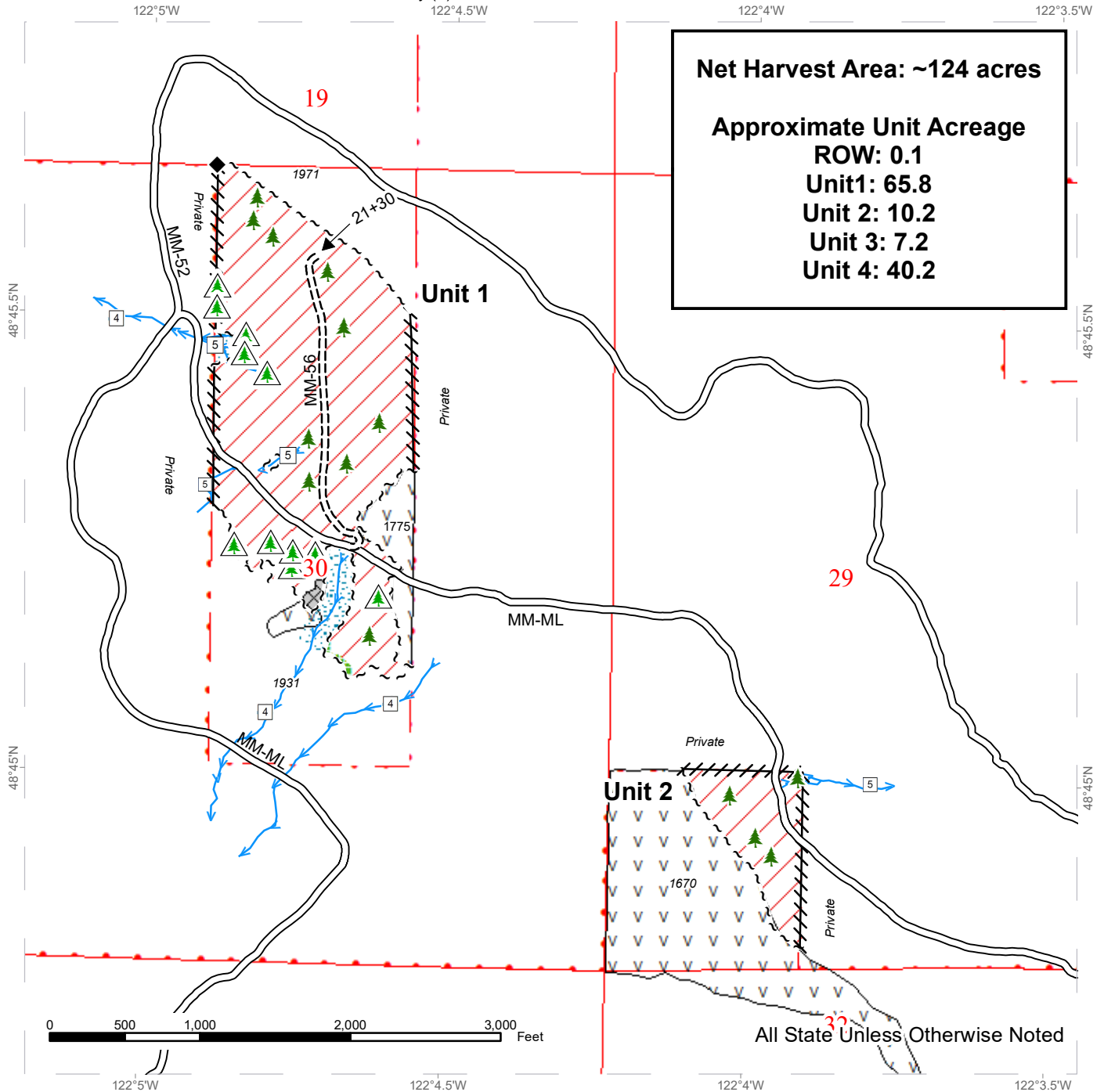
TIMBER NOTICE OF SALE

- BID DEPOSIT:** \$61,800.00 or Bid Bond. Said deposit shall constitute an opening bid at the appraised price.
- HARVEST METHOD:** Cable; shovel, tracked skidder or "6-wheeled rubber-tired skidders with over-the-tire tracks spanning both sets of rear tires" on sustained slopes 40% or less; self-leveling equipment on sustained slopes 55% or less; tethered equipment may be utilized; also, a feller-buncher may be utilized on sustained slopes 40% or less.
- ROADS:** 21.30 stations of required construction. 473.65 stations of required prehaul maintenance.
- Rock may be obtained from the following source(s) on State land at no charge to the Purchaser: McCoy Pit at station 129+50 of the MM-22 Road.
- Development of an existing rock source will involve drilling, shooting, and processing rock to generate riprap and 3-inch-minus ballast rock.
- An estimated total quantity of rock needed for this proposal: 91 cubic yards of riprap and 1,665 cubic yards of 3-inch-minus ballast rock.
- Road work and the hauling of rock will not be permitted from November 1 to March 31 unless authorized in writing by the Contract Administrator to reduce soil damage and siltation. The hauling of forest products will not be permitted from November 1 to March 31 unless authorized in writing by the Contract Administrator to reduce soil damage and siltation.
- ACREAGE DETERMINATION**
- CRUISE METHOD:** Acres determined by GPS traverse. Cruise was conducted via variable plot sample type. See Cruise Narrative for further details. Shapefiles of units are available upon request, and on the DNR website after the BNR meeting in which the sale is presented.
- FEES:**
1. Purchaser shall furnish the State with a check made payable to Mid-Valley Resources, Inc., in the amount of \$500.00 on the day of sale for permit #55-103501, for road use.
 2. \$46,903.00 is due on day of sale. \$9.00 per MBF is due upon removal. These are in addition to the bid price.
- SPECIAL REMARKS:**
1. Trees marked with orange paint represent the last take tree on State land along property line boundaries.
 2. High elevation snow persists on the landscape of the sale area.
 3. Redcedar poles were noted within the sale area.
 4. Cedar salvage may be offered for sale separately from the timber sale and is NOT included in the products sold.

TIMBER SALE MAP

SALE NAME: BOWMAN HILL
AGREEMENT #: 30-102819
TOWNSHIP(S): T38R6E
TRUST(S): Common School and Indemnity (3)

REGION: Northwest Region
COUNTY(S): Whatcom
ELEVATION RGE: 1360-3280



Net Harvest Area: ~124 acres

Approximate Unit Acreage
ROW: 0.1
Unit 1: 65.8
Unit 2: 10.2
Unit 3: 7.2
Unit 4: 40.2

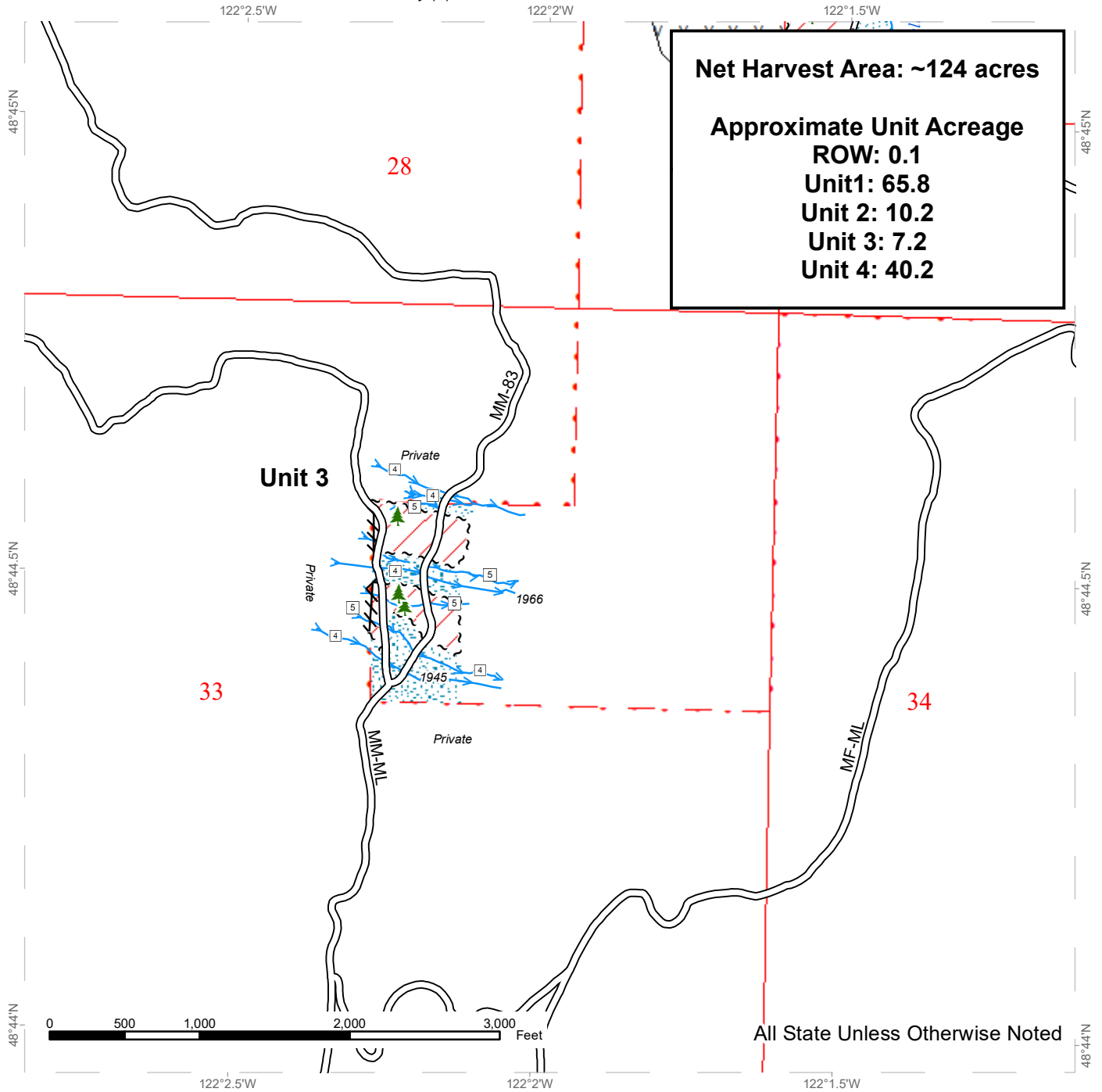
DNR Managed Lands	Sale Boundary Tags	Stream Type
Variable Retention Harvest	Flag Line	Stream Type Break
Non-Tradeable Leave Clump	Existing Roads	Leave Tree Area <1/4-acre
Leave Tree Area	Required Construction	Non-Tradeable Leave Trees
Riparian Mgt Zone	Streams	Survey Monument
No Entry Zone		



TIMBER SALE MAP

SALE NAME: BOWMAN HILL
AGREEMENT #: 30-102819
TOWNSHIP(S): T38R6E
TRUST(S): Common School and Indemnity (3)

REGION: Northwest Region
COUNTY(S): Whatcom
ELEVATION RGE: 1360-3280



Net Harvest Area: ~124 acres

Approximate Unit Acreage
ROW: 0.1
Unit 1: 65.8
Unit 2: 10.2
Unit 3: 7.2
Unit 4: 40.2

DNR Managed Lands	Sale Boundary Tags	Stream Type
Variable Retention Harvest	Flag Line	Stream Type Break
Riparian Mgt Zone	Existing Roads	Leave Tree Area <1/4-acre
No Entry Zone	Streams	

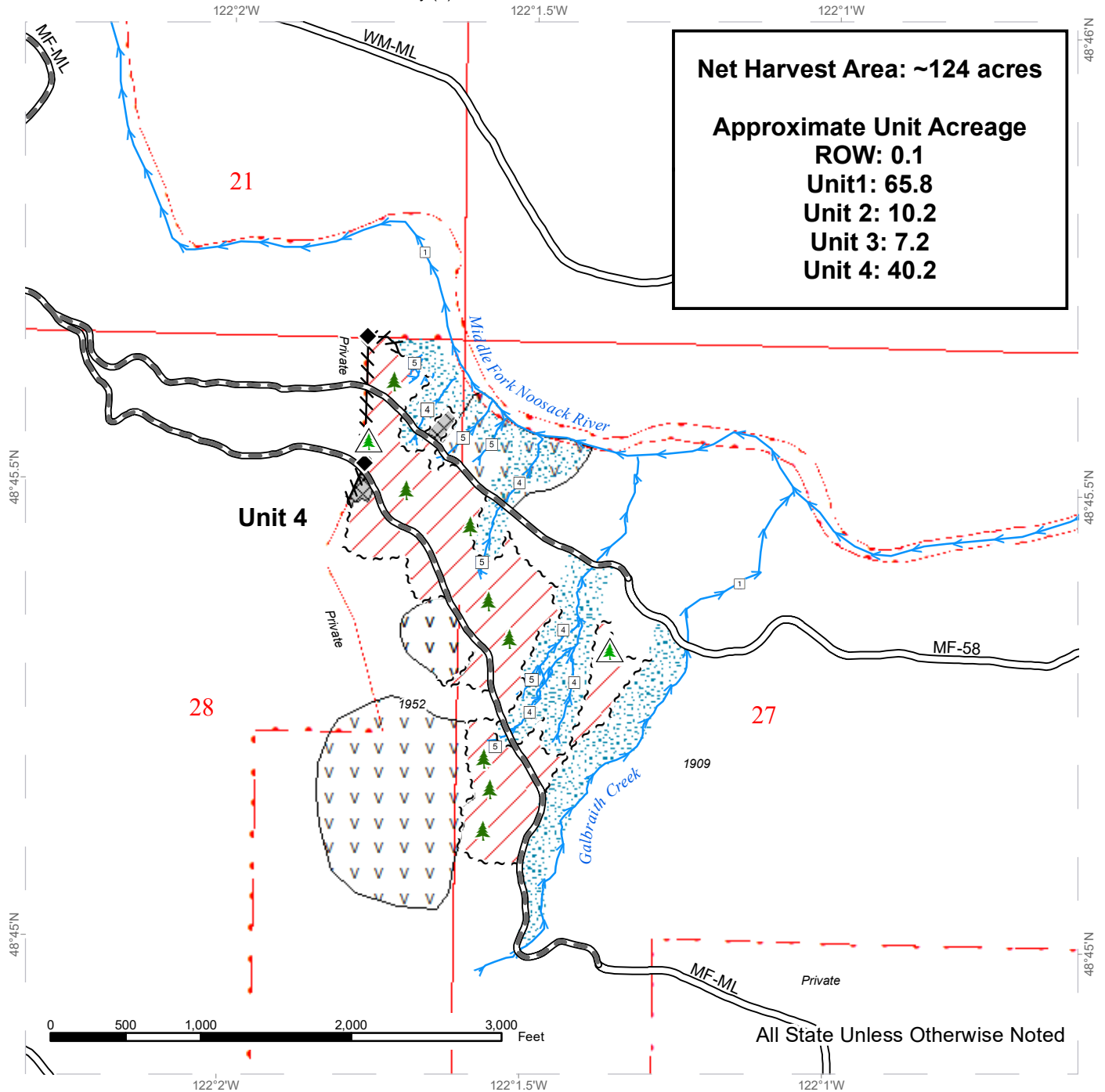
TIMBER SALE MAP

SALE NAME: BOWMAN HILL
AGREEMENT #: 30-102819
TOWNSHIP(S): T38R6E
TRUST(S): Common School and Indemnity (3)

REGION: Northwest Region
COUNTY(S): Whatcom
ELEVATION RGE: 1360-3280

Net Harvest Area: ~124 acres

Approximate Unit Acreage
ROW: 0.1
Unit 1: 65.8
Unit 2: 10.2
Unit 3: 7.2
Unit 4: 40.2



All State Unless Otherwise Noted

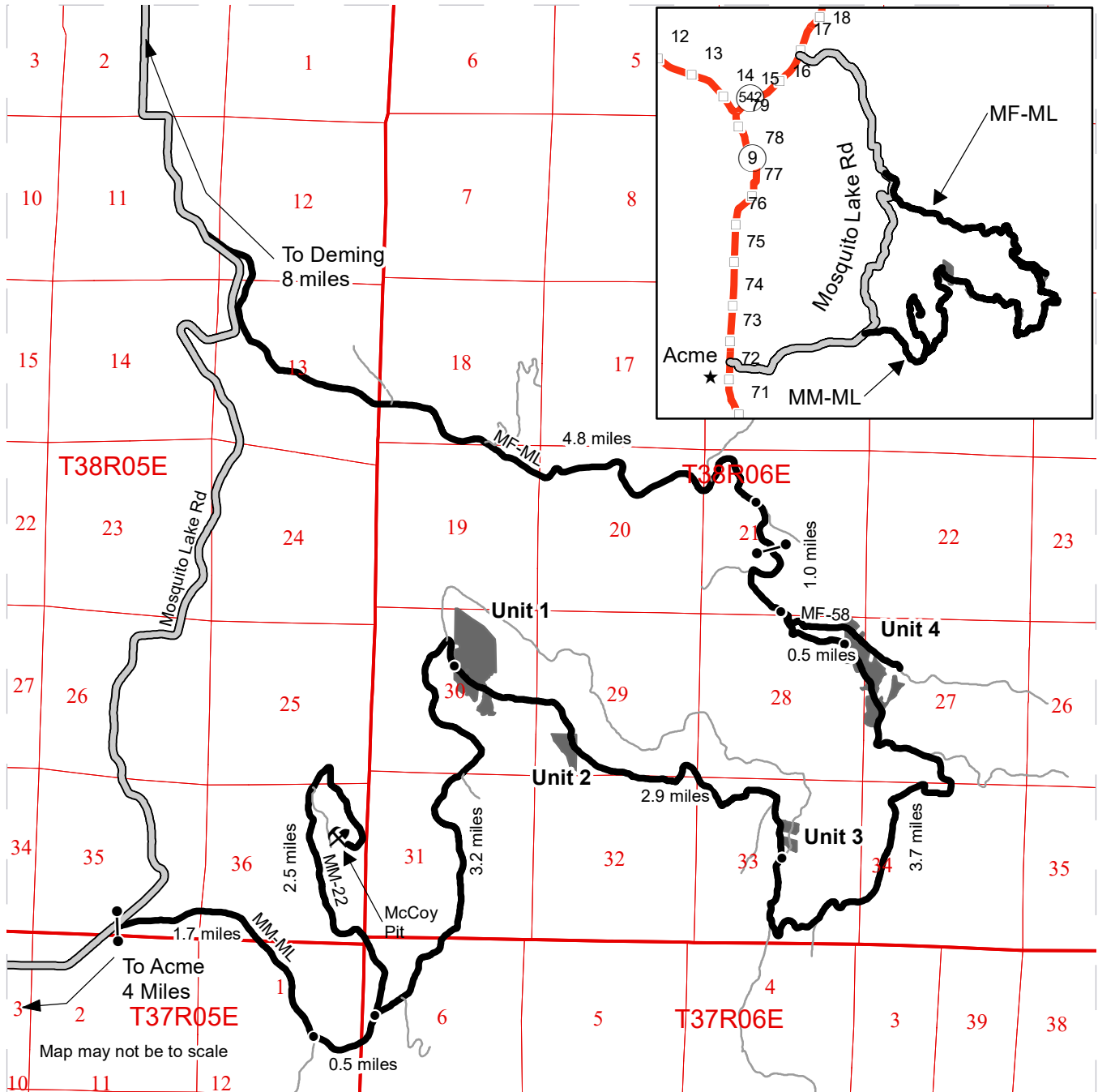
DNR Managed Lands	Sale Boundary Tags	Stream Type
Variable Retention Harvest	Flag Line	Stream Type Break
Non-Tradeable Leave Clump	Existing Roads	Leave Tree Area <1/4-acre
Riparian Mgt Zone	Streams	Non-Tradeable Leave Trees
No Entry Zone		Survey Monument



DRIVING MAP

SALE NAME: BOWMAN HILL
AGREEMENT#: 30-102819
TOWNSHIP(S): T38R6E
TRUST(S): Common School and Indemnity (3)

REGION: Northwest Region
COUNTY(S): Whatcom
ELEVATION RGE: 1360-3280



- Timber Sale Unit
- Haul Route
- Other Road
- Highway
- Milepost Markers
- Distance Indicator
- Gate (F1-3 lock)
- Rock Pit

DRIVING DIRECTIONS:

From Acme:
 Turn onto Mosquito Lake Rd. Travel 4 miles. Turn right and proceed through the gate (F1-3 lock) onto MM-ML. Travel 5.4 miles. Arrive at Unit 1

From Deming:
 Travel East on Hwy 542 for 3.2 miles. Turn right onto Mosquito Lake Rd. Travel 4.8 miles. Turn left onto MF-ML (Middle Fork Rd). Travel 6.3 miles. Arrive at Unit 4





TIMBER NOTICE OF SALE

SALE NAME: LAUREL LANE

AGREEMENT NO: 30-104813

AUCTION: March 28, 2024 starting at 10:00 a.m., Southeast Region Office, Ellensburg, WA

COUNTY: Klickitat

SALE LOCATION: Sale located approximately 5 miles west of Glenwood, Washington

PRODUCTS SOLD AND SALE AREA:

All timber meeting the Schedule A Cutting prescription in Unit 1; and all timber not marked in blue leave tree paint in Unit 2 and Unit 3 bounded by pink flagging and timber sale boundary tags; and the Trout Lake-Glenwood Highway ROW

All forest products above located on part(s) of Sections 35 and 36 all in Township 6 North, Range 11 East, W.M., containing 361 acres, more or less.

CERTIFICATION: This sale is certified under the Sustainable Forestry Initiative® program Standard (cert no: BVC-SFIFM-018227)

ESTIMATED SALE VOLUMES AND QUALITY:

Table with 2 main sections showing timber species, DBH, ring count, total MBF, total tons, price per ton, and MBF by grade (1P, 2P, 3P, SM, 1S, 2S, 3S, 4S, UT).

MINIMUM BID: \$9/ton (est. value \$168,000.00)

BID METHOD: Sealed Bids

PERFORMANCE SECURITY:

\$33,600.00

SALE TYPE: Tonnage Scale

EXPIRATION DATE: December 30, 2026

ALLOCATION: Export Restricted

BIDDABLE SPECIES: Ponderosa pine

BID DEPOSIT: \$16,800.00 or Bid Bond. Said deposit shall constitute an opening bid at the appraised price.

HARVEST METHOD: Falling and Yarding will not be permitted from December 1 to March 30 unless authorized in writing by the Contract Administrator.

ROADS: 45.25 stations of required reconstruction. 50.85 stations of required prehaul maintenance. The hauling of forest products will not be permitted from November 1 to April 30 unless authorized in writing by the Contract Administrator.



TIMBER NOTICE OF SALE

ACREAGE DETERMINATION

CRUISE METHOD: Garmin 64 traverse for acreage. No deduction for forest roads internal to Unit 1. Variable plot cruise, 1 plot/2 acres.

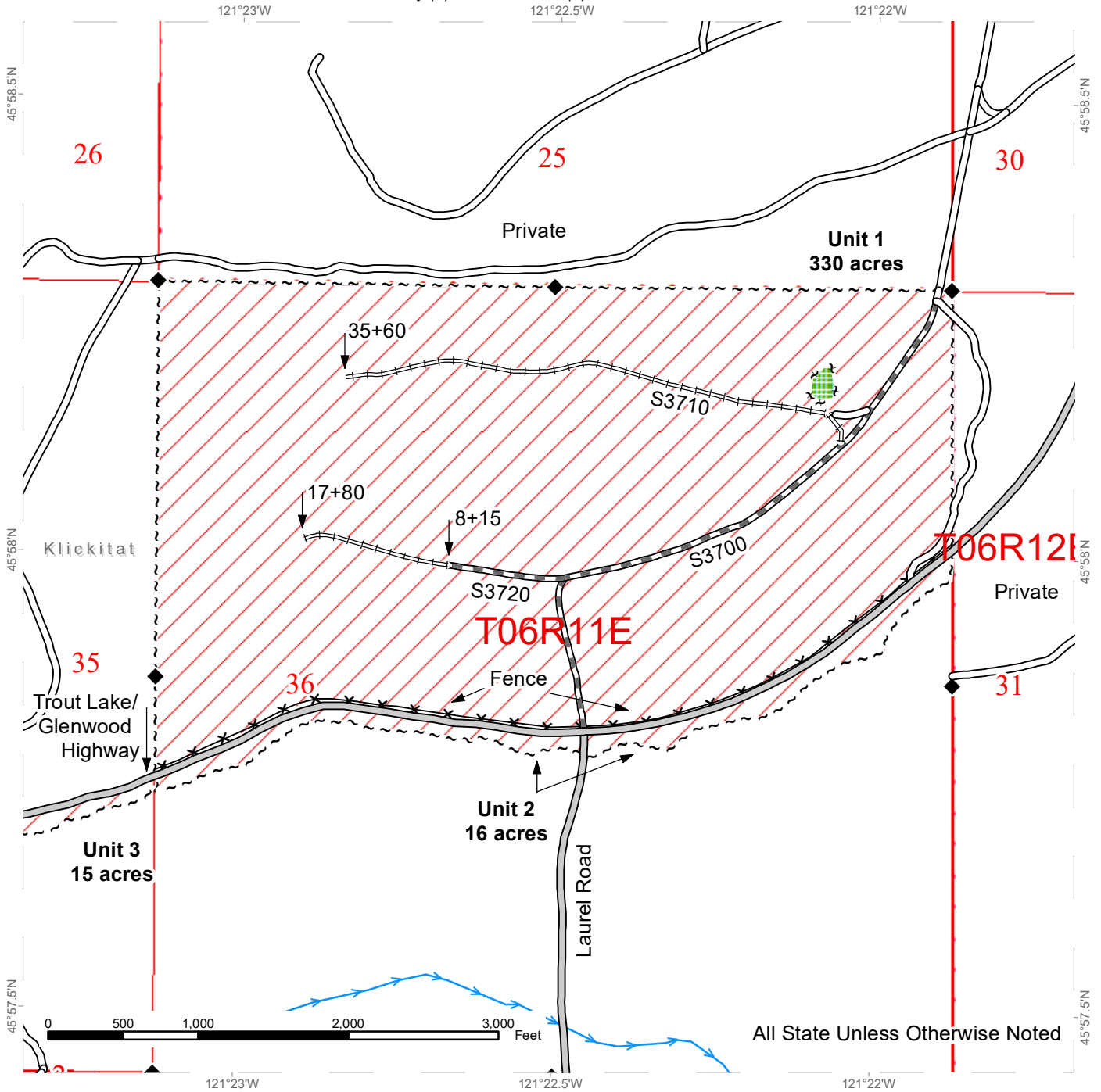
FEES: \$43,520.00 is due on day of sale. \$1.60 per ton is due upon removal. These are in addition to the bid price.

SPECIAL REMARKS: Unit 2 and Unit 3, and the south 100' of Unit 1 are marked shaded fuelbreak treatments that include cutting small diameter trees around marked leave trees and yarding un-merchantable material and slash to the landings. Reference contract clauses H-090 Designated Cutting, H-140, and S-020 Hazard Abatement. Purchaser must obtain a county road approach permit for the landings located on the Laurel road. This permit is \$100 and is easily obtained. If a Gray Wolf den site is discovered or suspected within 1 mile of the timber sale, a no-harvest temporary seasonal timing restriction will be enforced immediately for the duration of March 15 through July 30.

TIMBER SALE MAP

SALE NAME: LAUREL LANE
AGREEMENT #: 30-104813
TOWNSHIP(S): T6R11E
TRUST(S): Common School and Indemnity (3), State Transfer (1)

REGION: Southeast Region
COUNTY(S): Klickitat
ELEVATION RGE: 1920' - 2080'



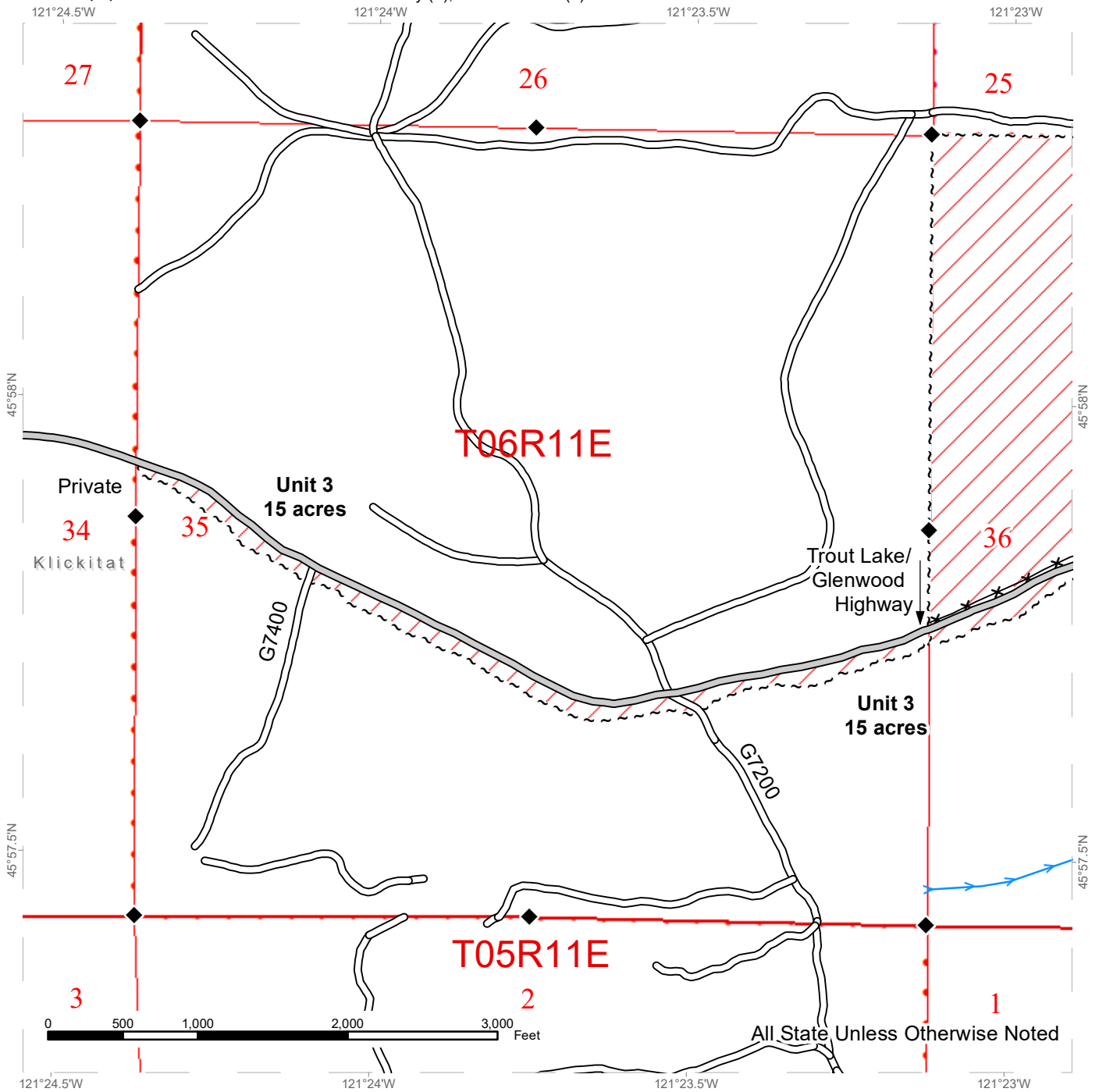
All State Unless Otherwise Noted

Sale Area	County Road	Survey Monument
Leave Tree Area	Existing Roads	DNR Managed Lands
Sale Boundary Tags	Required Pre-Haul Maintenance	Public Land Survey Sections
Leave Tree Tags	Required Reconstruction	Public Land Survey Townships
Fence	Streams	

TIMBER SALE MAP

SALE NAME: LAUREL LANE
AGREEMENT #: 30-104813
TOWNSHIP(S): T6R11E
TRUST(S): Common School and Indemnity (3), State Transfer (1)

REGION: Southeast Region
COUNTY(S): Klickitat
ELEVATION RGE: 1920' - 2080'



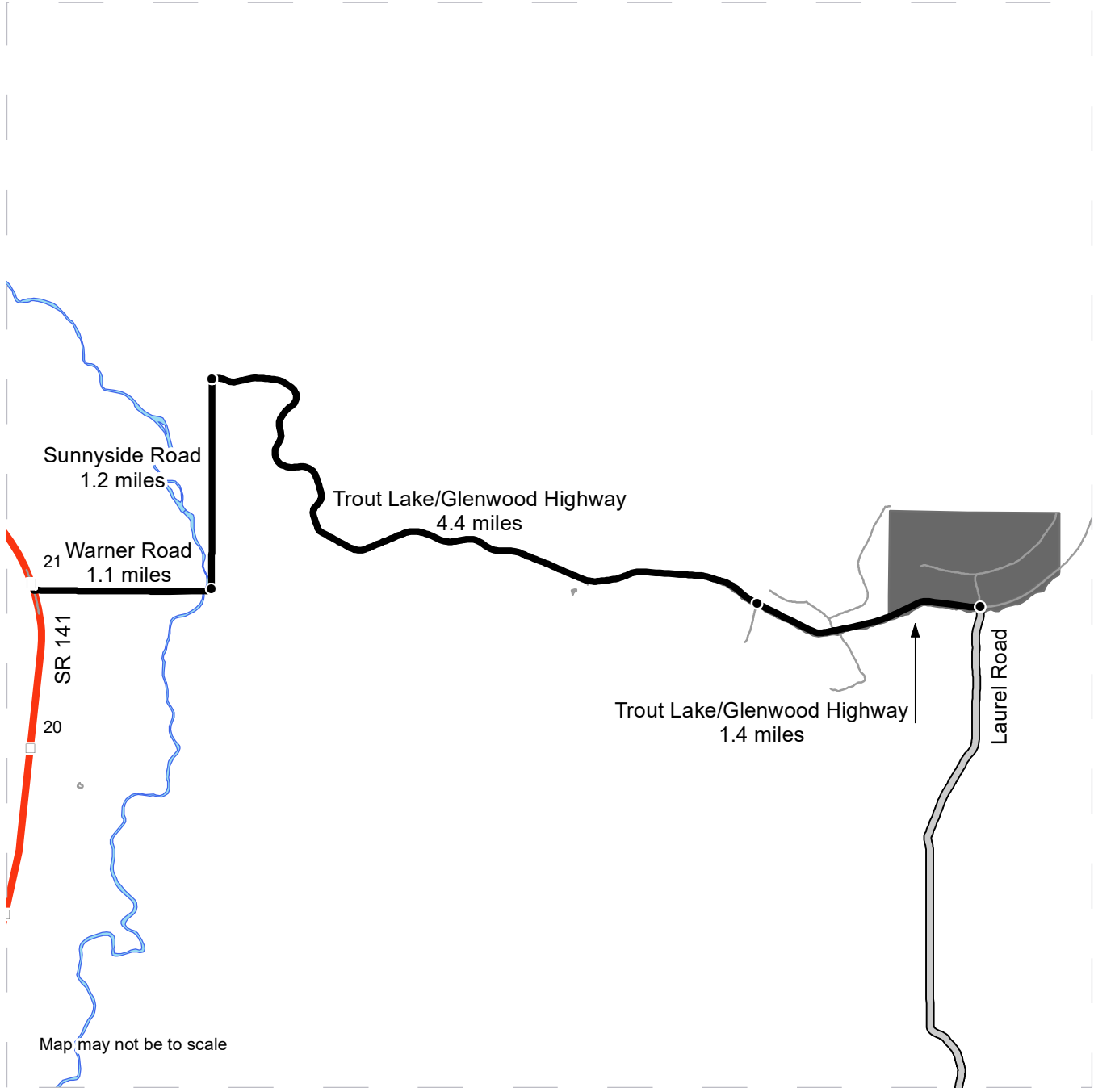
Sale Area	County Road	Survey Monument
Sale Boundary Tags	Existing Roads	DNR Managed Lands
Fence	Streams	Public Land Survey Sections
		Public Land Survey Townships









DRIVING MAP

SALE NAME: LAUREL LANE
AGREEMENT#: 30-104813
TOWNSHIP(S): T6R11E
TRUST(S): Common School and Indemnity (3), State Forest Transfer (1)

REGION: Southeast Region
COUNTY(S): Klickitat
ELEVATION RGE: 1920' - 2080'



<ul style="list-style-type: none">  Timber Sale Unit  Haul Route  Other Road  County Road  Milepost Markers  Distance Indicator 	<p><u>DRIVING DIRECTIONS:</u></p> <p>From SR 141 Milepost 20.9, turn right onto Warner road for 1.1 miles. Turn left onto Sunnyside Road for 1.2 miles. Turn right onto Trout Lake/Glenwood highway for 4.4 miles. Unit 3 is on the right down the G7400 Road. Continue on Trout Lake/Glenwood highway for 1.4 miles to the junction with Laurel Road. Unit 1 is on the left down the S3700 Road and Unit 2 is to the right down the Laurel Road.</p>
---	--





TIMBER NOTICE OF SALE

SALE NAME: Q HARVARD

AGREEMENT NO: 30-101630

AUCTION: March 26, 2024 starting at 10:00 a.m., Northeast Region Office, Colville, WA

COUNTY: Okanogan

SALE LOCATION: Sale located approximately 10 miles northeast of Wauconda, WA.

PRODUCTS SOLD AND SALE AREA:

All green conifer species (excluding ponderosa pine) except for leave trees banded with purple paint in Units 1, 2, 3, 4, 5, 6, 7 and 9 bounded by white timber sale boundary tags and all right of way timber bounded by orange right of way tags or marked with orange paint.

All forest products above located on part(s) of Sections 1, 2, 3, 12 and 13 all in Township 38 North, Range 31 East, W.M., containing 286 acres, more or less.

CERTIFICATION: This sale is certified under the Sustainable Forestry Initiative® program Standard (cert no: BVC-SFIFM-018227)

ESTIMATED SALE VOLUMES AND QUALITY:

Table with columns: Species, Avg Ring DBH, Ring Count, Total MBF, Total Tons, Price \$/Ton, and MBF by Grade (P, SM, 1S, 2S, 3S, 4S, 5S, 6S, UT). Rows include Douglas fir, Larch, Lodgepole, Spruce, and Sale Total.

MINIMUM BID: \$2.1/ton (est. value \$30,000.00)

BID METHOD: Sealed Bids

PERFORMANCE SECURITY:

\$6,000.00

SALE TYPE: Tonnage Scale

EXPIRATION DATE: November 15, 2025

ALLOCATION: Export Restricted

BIDDABLE SPECIES: Bidding to be allowed on all species combined.

BID DEPOSIT: \$5,000.00 or Bid Bond. Said deposit shall constitute an opening bid at the appraised price.

HARVEST METHOD: Ground based equipment, Cable-Assist, and Tethered. Falling and Yarding will not be permitted from March 15 to June 1 unless authorized in writing by the Contract Administrator due to spring break up.

ROADS: 131.68 stations of required construction. 335.86 stations of required prehaul maintenance. Road construction will not be permitted from March 15 to June 1 unless authorized in writing by the Contract Administrator due to spring break up. The hauling of forest products will not be permitted from March 15 to June 1 unless authorized in writing by the Contract Administrator due to spring break up.

ACREAGE DETERMINATION



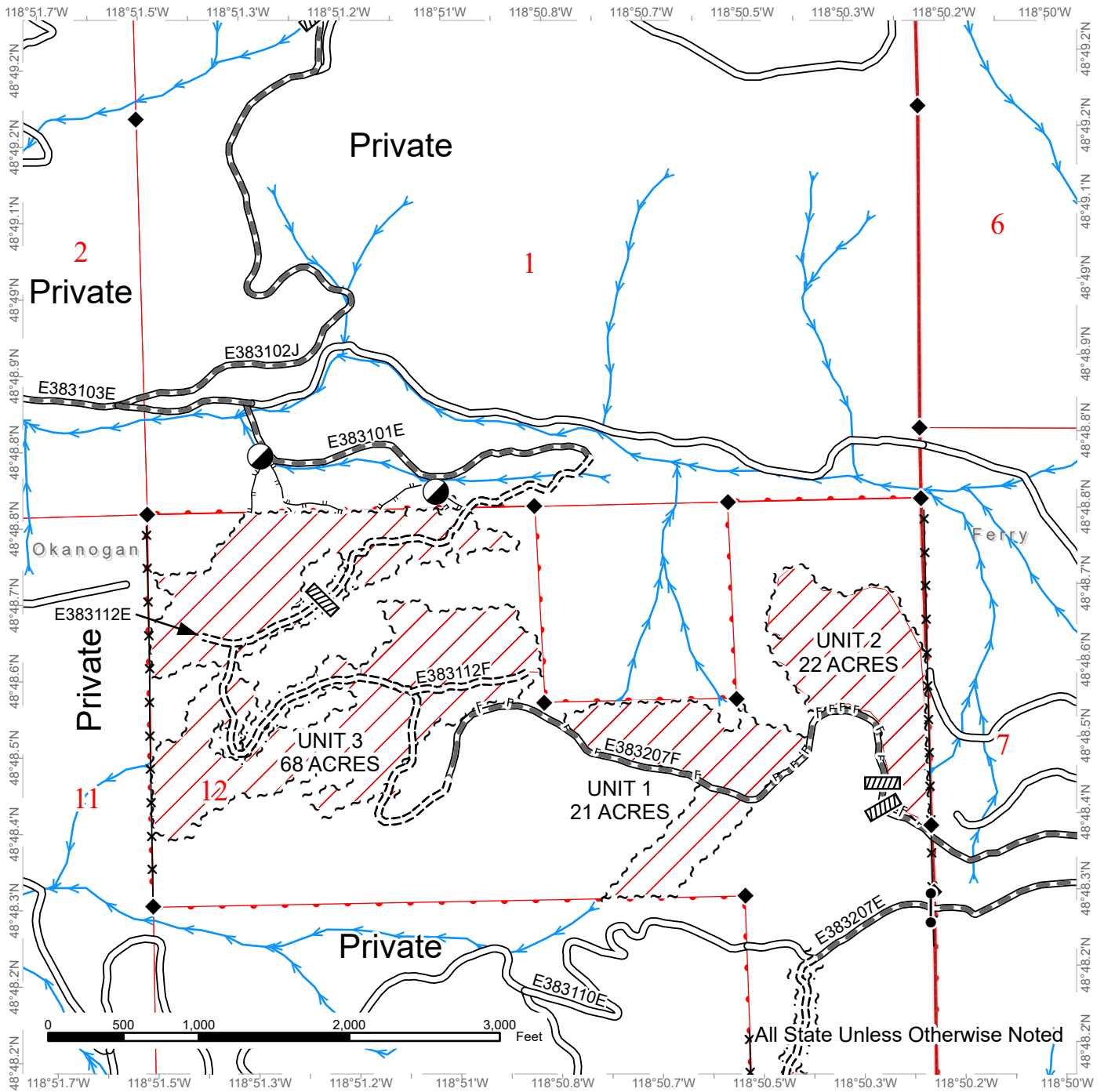
TIMBER NOTICE OF SALE

- CRUISE METHOD:** Acreage determined using GPS methods. Acreage shown above is net harvest acres in harvest units. All species: 7.0 - 17.5 inches dbh has minimum top of 4.6 inch dib. All species 17.6 inches and greater dbh have a minimum top dib of 40% of dob at 16 feet or a 6 inch top whichever is greater.
- FEES:** Within 10 days of day of sale, Purchaser shall provide payment for a road use permit in the amount of \$3,000.00 and 1 mbf of private right of way timber at the purchaser's bid price and payment for 16 mbf of private right of way timber at the purchaser's per mbf bid price. \$41,183.00 is due on day of sale. \$1.64 per ton is due upon removal. These are in addition to the bid price.
- SPECIAL REMARKS:** Locked gate restricts access to the sale area. Contact the Northeast Region Office at (509) 684-7474 for access. There is approximately 7 mbf of DNR right of way timber that is not included in the cruise report but is included in the total volume on the timber notice of sale. Unit 8 has been removed from the sale. In portions of Units 1, 2, 3 and 9 cable assist/lethered logging is recommended.

TIMBER SALE MAP

SALE NAME: Q HARVARD
AGREEMENT #: 30-101630
TOWNSHIP(S): T38R31E
TRUST(S): Common School and Indemnity (3)

REGION: Northeast Region
COUNTY(S): Okanogan
ELEVATION RGE: 3320-5000



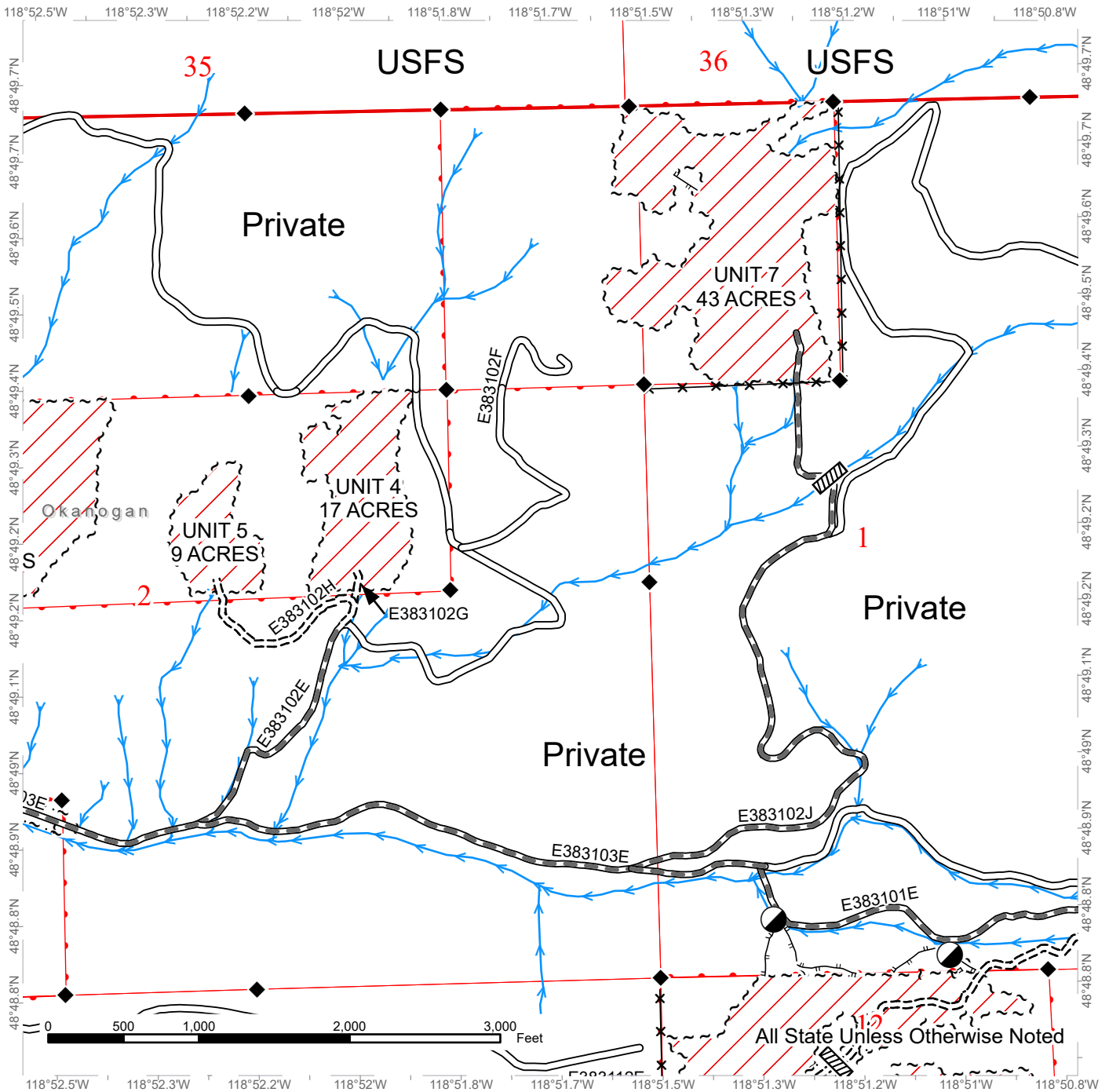
Public Land Survey Sections	Existing Roads	Fence
DNR Managed Lands	Required Pre-Haul Maintenance	Survey Monument
Ground Harvest	Required Construction	Culvert
Sale Boundary Tags	Designated Skid Trail	Designated Landing
Right of Way Tags = 1 Acre	Streams	Gate



TIMBER SALE MAP

SALE NAME: Q HARVARD
AGREEMENT #: 30-101630
TOWNSHIP(S): T38R31E
TRUST(S): Common School and Indemnity (3)

REGION: Northeast Region
COUNTY(S): Okanogan
ELEVATION RGE: 3320-5000



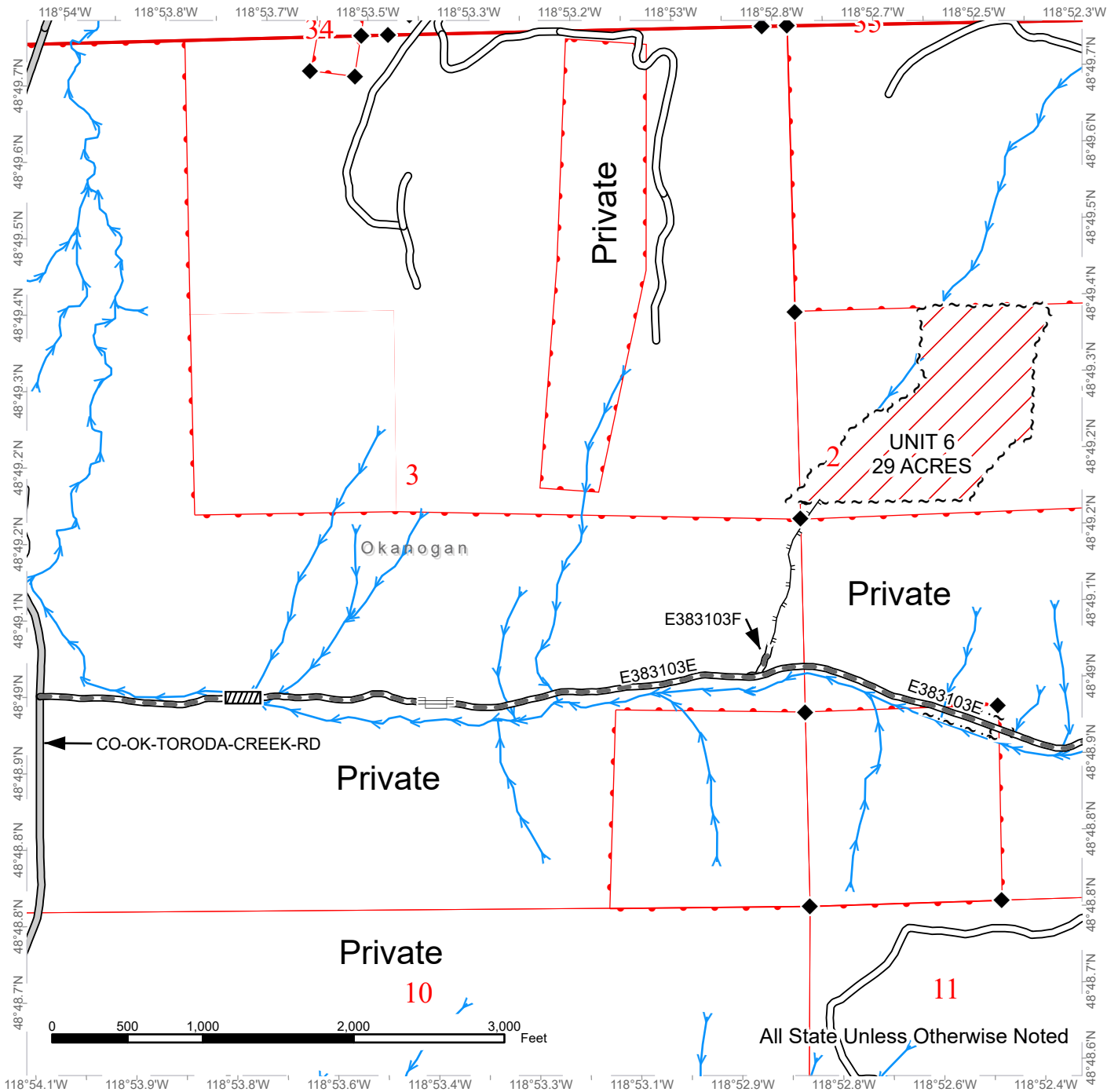
Public Land Survey Sections	Existing Roads	Fence
DNR Managed Lands	Required Pre-Haul Maintenance	Survey Monument
Ground Harvest	Required Construction	Culvert
Sale Boundary Tags	Designated Skid Trail	Designated Landing
Right of Way Tags = 1 Acre	Streams	



TIMBER SALE MAP

SALE NAME: Q HARVARD
AGREEMENT #: 30-101630
TOWNSHIP(S): T38R31E
TRUST(S): Common School and Indemnity (3)

REGION: Northeast Region
COUNTY(S): Okanogan
ELEVATION RGE: 3320-5000



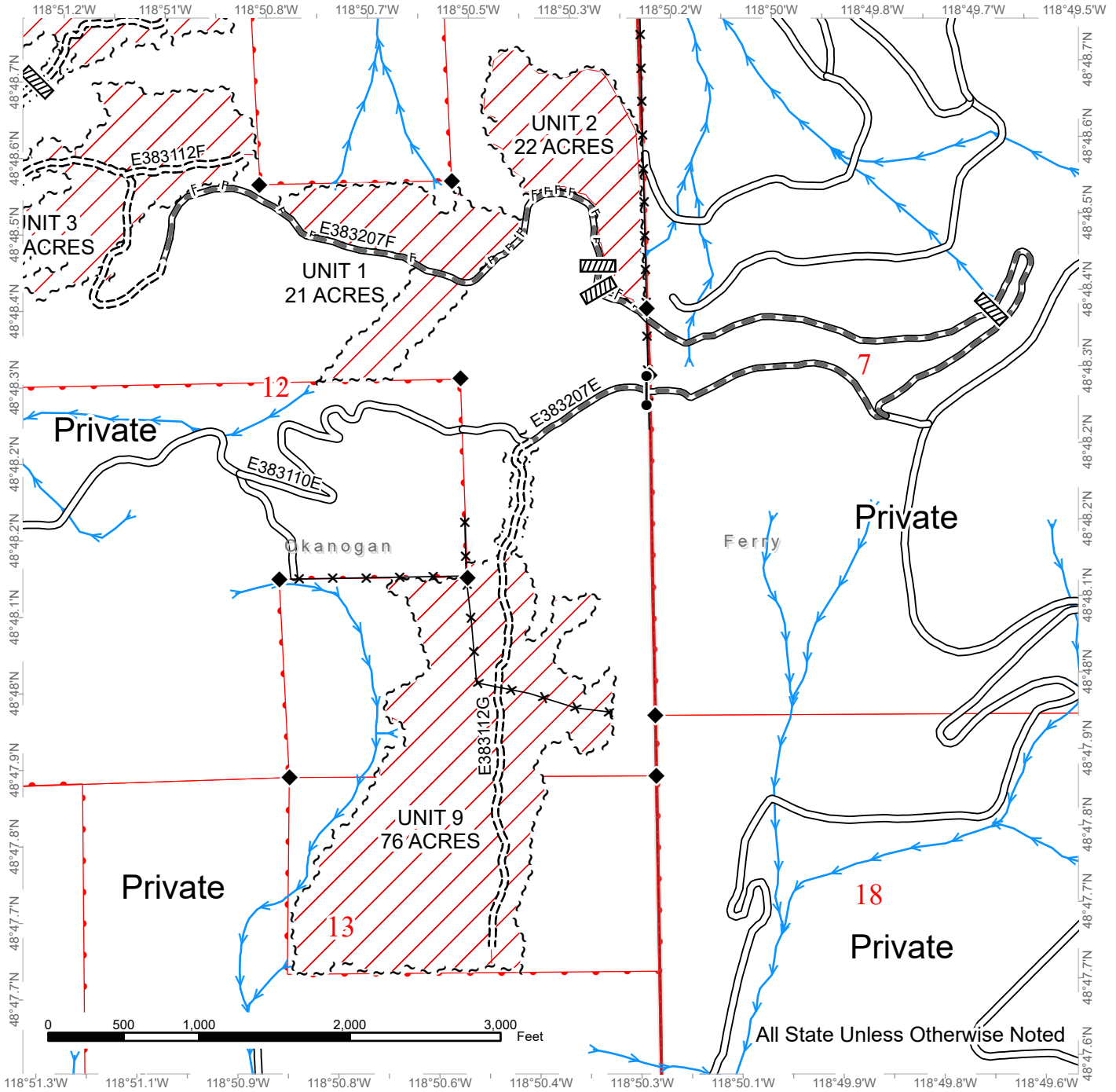
Public Land Survey Sections	County Road	Survey Monument
DNR Managed Lands	Existing Roads	Cattle guard
Ground Harvest	Required Pre-Haul Maintenance	Culvert
Sale Boundary Tags	Designated Skid Trail	Streams
Right of Way Tags = 1 Acre		



TIMBER SALE MAP

SALE NAME: Q HARVARD
AGREEMENT #: 30-101630
TOWNSHIP(S): T38R31E
TRUST(S): Common School and Indemnity (3)

REGION: Northeast Region
COUNTY(S): Okanogan
ELEVATION RGE: 3320-5000



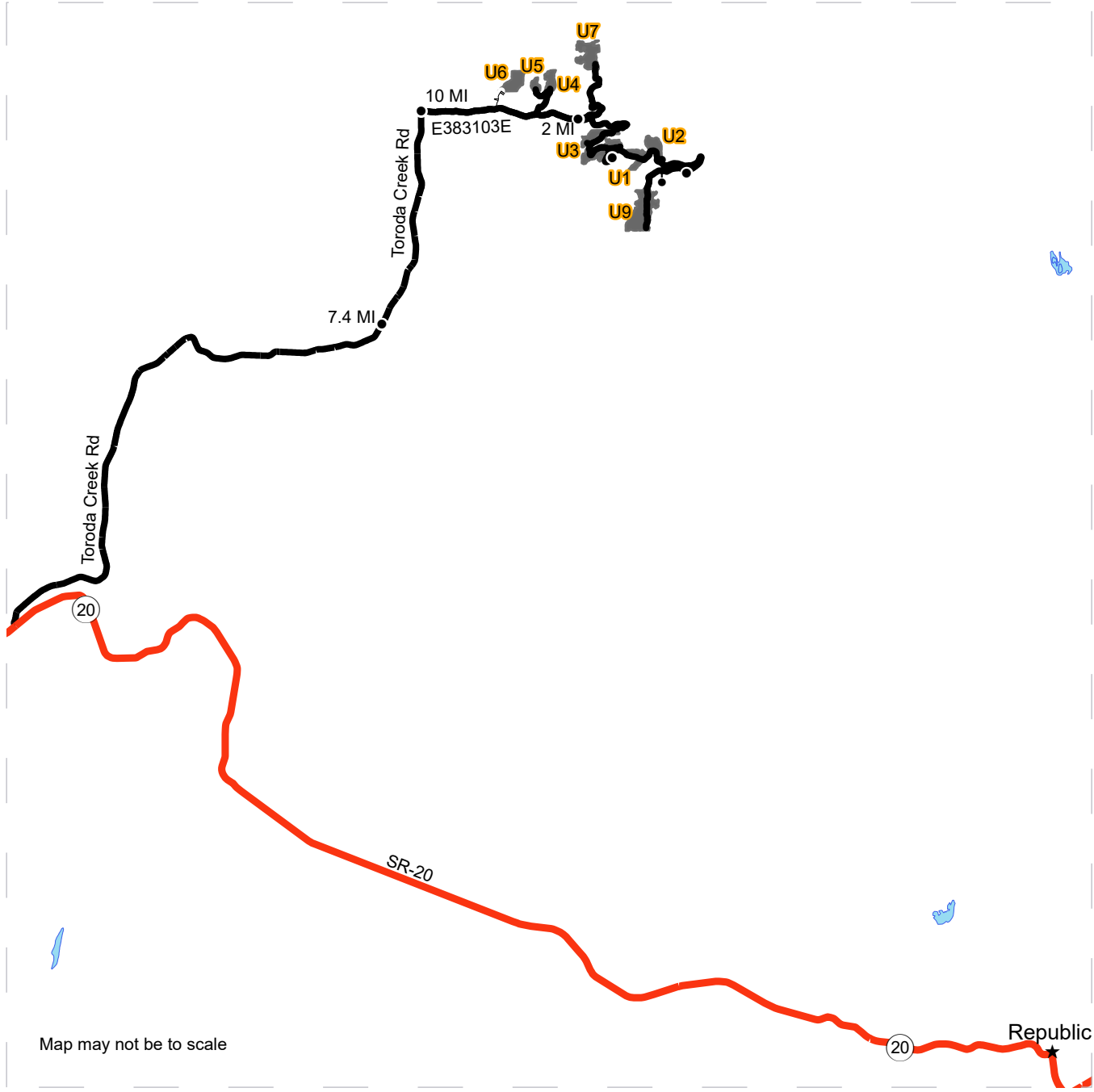
Public Land Survey Sections	Existing Roads	Fence
DNR Managed Lands	Required Pre-Haul Maintenance	Survey Monument
Ground Harvest	Required Construction	Culvert
Sale Boundary Tags	Designated Skid Trail	Gate
Right of Way Tags = 1 Acre	Streams	



DRIVING MAP

SALE NAME: Q HARVARD
AGREEMENT#: 30-101630
TOWNSHIP(S): T38R31E
TRUST(S): Common School and Indemnity (3)

REGION: Northeast Region
COUNTY(S): Okanogan
ELEVATION RGE: 3320-5000



Map may not be to scale

- Timber Sale Unit
- Highway
- Haul Route
- Skid Trail
- Other Route
- Milepost Markers
- Distance Indicator
- Gate

DRIVING DIRECTIONS:

Access units 1, 2, 3, 4, 5, 6, 7, and 9 from Toroda creek road via HWY 20. From the intersection of HWY 20 and Toroda creek road travel north/northeast 10 miles and turn right onto E383103E. From E283103E, turn left onto the E383103F road and at end of the road continue by foot to the north/northeast for 1,050 feet to reach unit 1. Units 2-7 are accessed off the, E383102E, E383102J, and E383101E roads. To access unit 9 continue on E383101E road for 1.2 miles then E383101E turns into E383207E. Continue for 1.6 miles then turn right onto E383207E road to unit 9.



DRIVING MAP

SALE NAME: Q HARVARD
AGREEMENT#: 30-101630
TOWNSHIP(S): T38R31E
TRUST(S): Common School and Indemnity (3)

REGION: Northeast Region
COUNTY(S): Okanogan
ELEVATION RGE: 3320-5000



- Timber Sale Unit
- Haul Route
- Other Route
- Skid Trail
- Other Route
- Cattle guard
- Culvert
- Distance Indicator
- Gate

DRIVING DIRECTIONS:
 Access units 1, 2, 3, 4, 5, 6, 7, and 9 from Toroda creek road via HWY 20. From the intersection of HWY 20 and Toroda creek road travel north/northeast 10 miles and turn right onto E383103E. From E283103E, turn left onto the E383103F road and at end of the road continue by foot to the north/northeast for 1,050 feet to reach unit 1. Units 2-7 are accessed off the, E383102E, E383102J, and E383101E roads. To access unit 9 continue on E383101E road for 1.2 miles then E383101E turns into E383207F. Continue for 1.6 miles then turn right onto E383207E road to unit 9.





TIMBER NOTICE OF SALE

SALE NAME: BOMBUR VRH VDT

AGREEMENT NO: 30-104659

AUCTION: March 27, 2024 starting at 10:00 a.m., COUNTY: Skagit Northwest Region Office, Sedro Woolley, WA

SALE LOCATION: Sale located approximately 25 miles east of Sedro-Woolley, WA.

PRODUCTS SOLD AND SALE AREA:

All timber bounded by white timber sale boundary tags, property lines and the BA-ML Road, except cedar salvage (cedar snags, preexisting dead and down cedar trees and cedar logs), trees marked with blue paint on the bole and root collar, and forest products tagged out by yellow leave tree area tags in Unit #1.

All timber bounded by white timber sale boundary tags, blue special management tags, property lines and the BA-ML Road, except cedar salvage (cedar snags, preexisting dead and down cedar trees and cedar logs), trees marked with blue paint on the bole and root collar, forest products tagged out by blue special management tags, and forest products tagged out by yellow leave tree area tags in Unit #2.

All timber as described for removal in Schedule B, bounded by white timber sale boundary tags, blue special management tags, property lines and the BA-ML Road in Unit #3.

All timber bounded by orange right-of-way tags.

All forest products above located on part(s) of Sections 6 and 18 all in Township 36 North, Range 9 East, W.M., containing 63 acres, more or less.

CERTIFICATION: This sale is certified under the Sustainable Forestry Initiative® program Standard (cert no: BVC-SFIFM-018227)

ESTIMATED SALE VOLUMES AND QUALITY:

Table with columns: Species, Avg DBH, Ring Count, Total MBF, Total \$/MBF, and MBF by Grade (1P, 2P, 3P, SM, 1S, 2S, 3S, 4S, UT). Rows include Douglas fir, Hemlock, Red alder, Cottonwood, Redcedar, Maple, Silver fir, Other Hardwood, Other Conifer, and Sale Total.

MINIMUM BID: \$315/MBF (est. value \$248,000.00) BID METHOD: Sealed Bids

PERFORMANCE SECURITY: \$49,600.00 SALE TYPE: MBF Scale

EXPIRATION DATE: March 31, 2027 ALLOCATION: Export Restricted



TIMBER NOTICE OF SALE

BIDDABLE SPECIES: Douglas fir

BID DEPOSIT: \$24,800.00 or Bid Bond. Said deposit shall constitute an opening bid at the appraised price.

HARVEST METHOD: Cable or tethered equipment (See below for restrictions); shovel, "6-wheeled rubber-tired skidders with over-the-tire tracks spanning both sets of rear tires" or tracked skidder on sustained slopes 40% or less; self-leveling equipment on sustained slopes 55% or less (See below for restrictions); also, a feller-buncher may be utilized on sustained slopes 40% or less.

Purchaser must obtain prior written approval from the Contract Administrator for areas as to where "6-wheeled rubber-tired skidders with over-the-tire tracks spanning both sets of rear tires", tethered equipment or self-leveling equipment can operate. If ground disturbance is causing excessive damage, as determined by the Contract Administrator, the equipment will no longer be authorized. Ground Based Yarding will not be permitted from November 1 to March 31 unless authorized in writing by the Contract Administrator to reduce soil damage and erosion.

ROADS: 21.55 stations of required construction. 201.60 stations of required prehaul maintenance.

Rock may be obtained from the following source on State land at no charge to the Purchaser: Bombur Pit at station 259+50 of the BA-ML Road.

Development of new and existing rock source will involve drilling, shooting, and processing rock to generate riprap and 3-inch-minus ballast rock.

An estimated total quantity of rock needed for this proposal: 57 cubic yards of riprap and 2,975 cubic yards of ballast rock.

Road work and the hauling of rock will not be permitted from November 1 to March 31. This will not be waived.

The hauling of forest products restriction also will not be waived: The hauling of forest products will not be permitted from November 1 to March 31 unless authorized in writing by the Contract Administrator to reduce soil damage and siltation.

ACREAGE DETERMINATION

CRUISE METHOD: Acres determined by GPS traverse. Cruise was conducted via variable plot sample type. See Cruise Narrative for further details. Shapefiles of units are available upon request, and on the DNR website after the BNR meeting in which the sale is presented.

FEES: 1. Purchaser shall furnish the State with a check made payable to Sierra Pacific Land & Timber Co., in the amount of \$1,999.30 on the day of sale for permit #55-105501, for road use. 2. Purchaser shall furnish the State with a check made payable to Puget Sound Energy, in the amount of \$4,478.24 on the day of sale for permit #55-105513, for road use. 3. \$17,527.00 is due on day of sale. \$9.00 per MBF is due upon removal. These are in addition to the bid price.

SPECIAL REMARKS: 1. Potentially difficult operating conditions in parts of Unit 2 due to the combination of several non-tradeable LTAs, a special management area, an area of steep slope, and long



TIMBER NOTICE OF SALE

yarding distances if not using full suspension cable yarding over the special management area.

2. A large portion of Unit 1 will likely need to be downhill cable yarded across the BA-ML Road.

3. Hauling will occur over the Upper Baker Dam. This haul area will restrict the removal of long poles and could impact equipment transportation.

4. High voltage power lines exist between Units 2 & 3. Road construction will occur under these power lines.

5. Trees marked with orange paint represent the last take tree along property line boundaries.

6. HQ DF noted within the sale area.

7. Douglas-fir and redcedar poles were noted within the sale area.

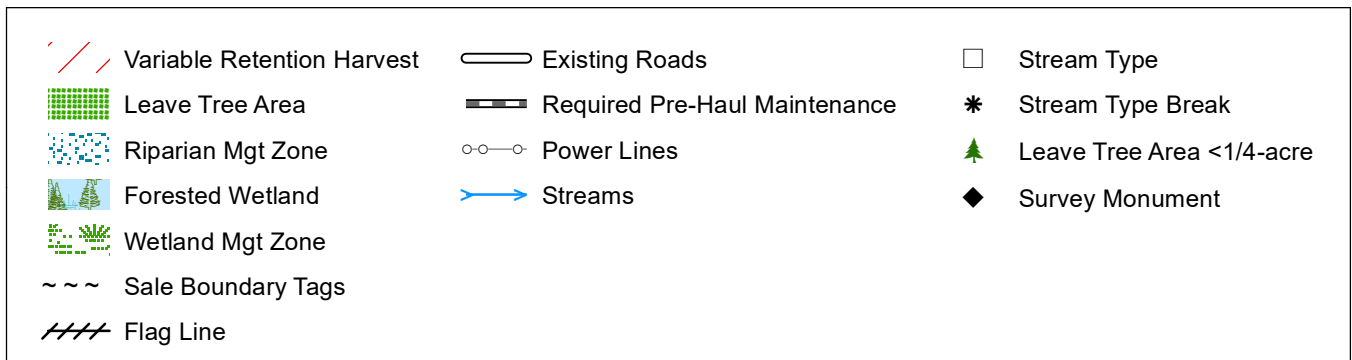
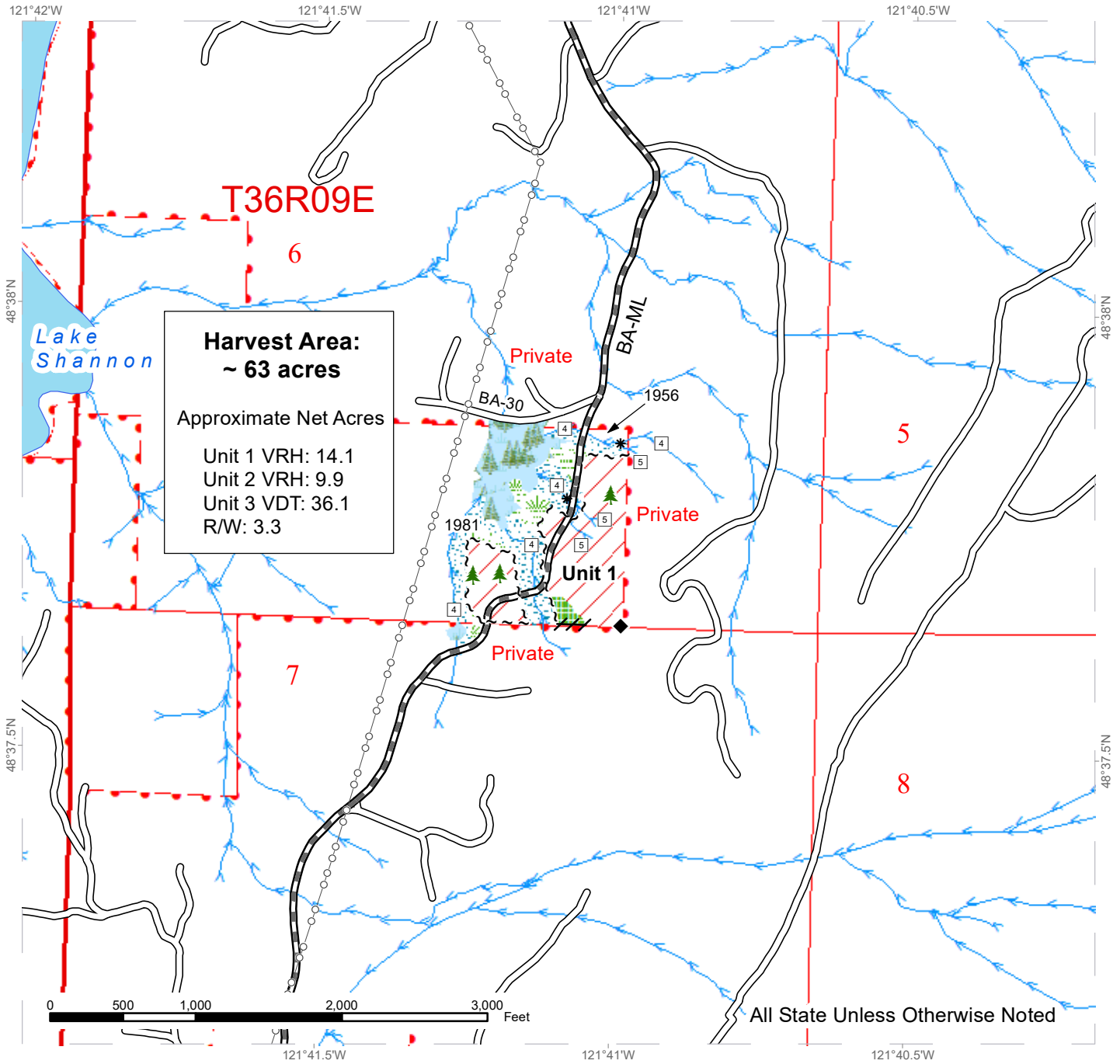
8. Sample Scale - weight conversion sample scaling requests will be authorized for the following species: Douglas-fir (pure loads), western hemlock (pure loads). See Schedule S for more details. If approved for Sample Scale diameter restrictions may apply.

9. All road work and hauling operations are restricted from November 1 to March 31. This shall not be waived.

TIMBER SALE MAP

SALE NAME: BOMBUR
AGREEMENT #: 30-104659
TOWNSHIP(S): T36R9E
TRUST(S): Normal School (8), State Forest Transfer (1)

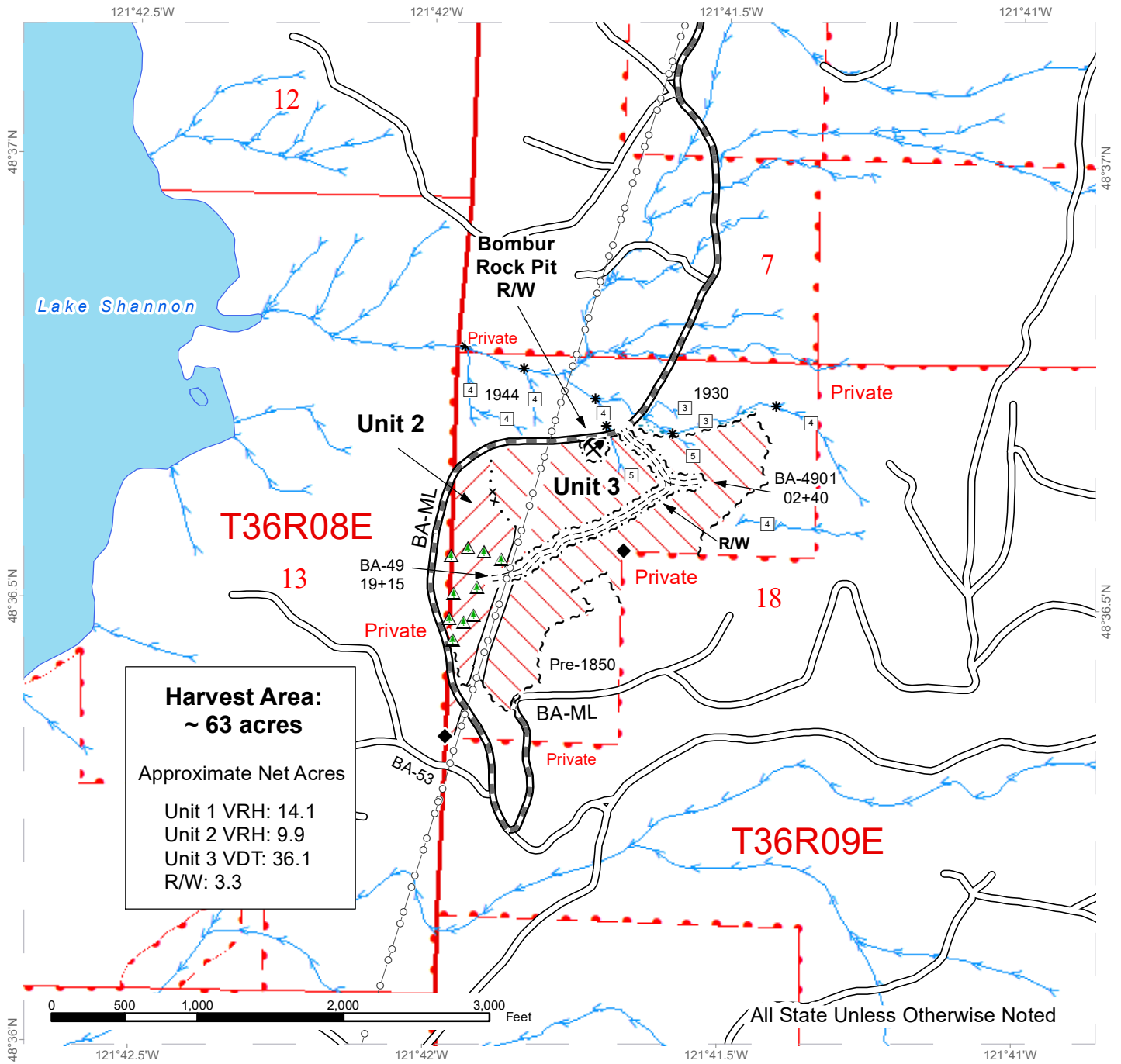
REGION: Northwest Region
COUNTY(S): Skagit
ELEVATION RGE: 640-1240



TIMBER SALE MAP

SALE NAME: BOMBUR
AGREEMENT #: 30-104659
TOWNSHIP(S): T36R9E
TRUST(S): Normal School (8), State Forest Transfer (1)

REGION: Northwest Region
COUNTY(S): Skagit
ELEVATION RGE: 640-1240



Harvest Area:
~ 63 acres

 Approximate Net Acres
 Unit 1 VRH: 14.1
 Unit 2 VRH: 9.9
 Unit 3 VDT: 36.1
 R/W: 3.3

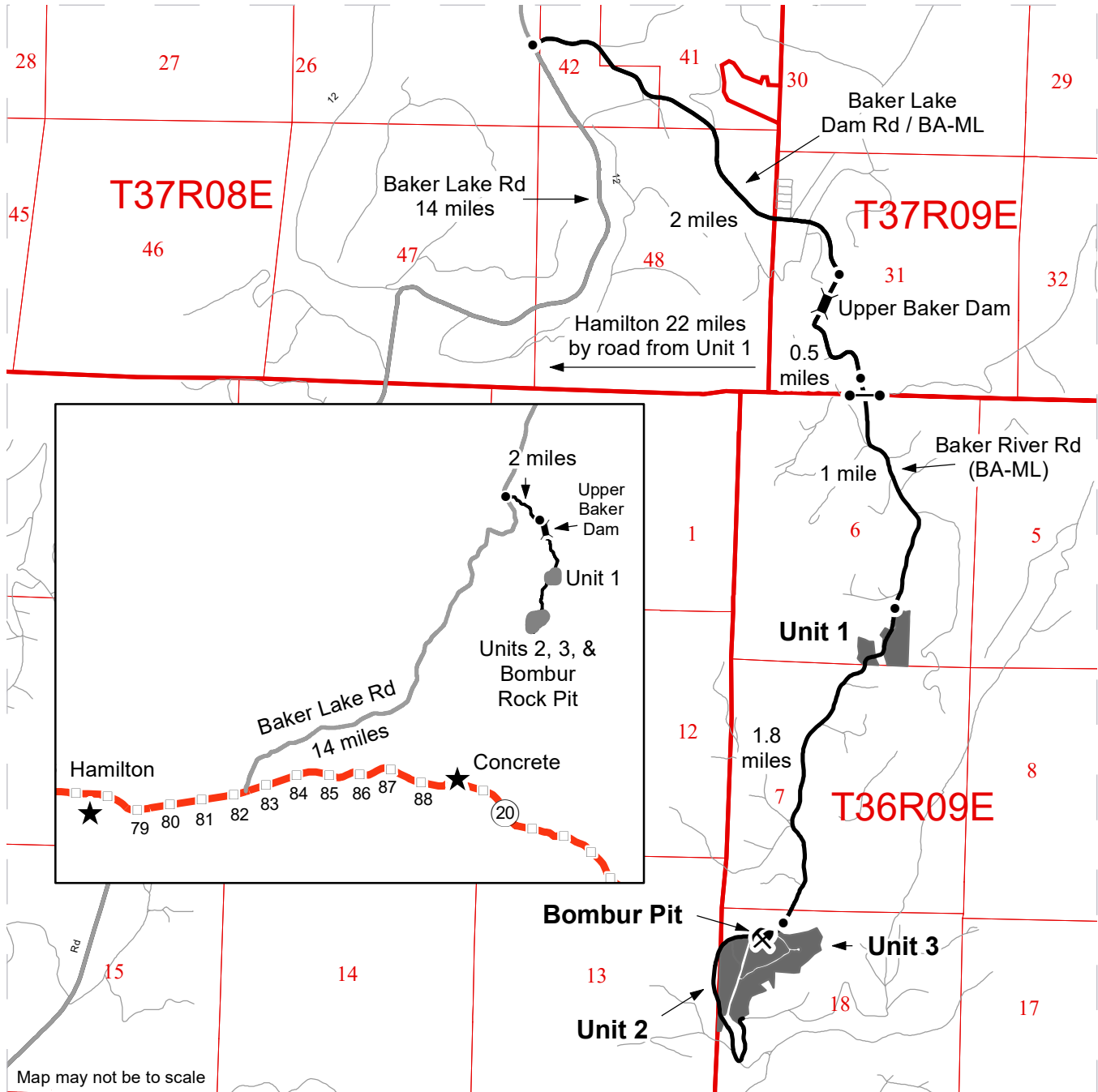
	Variable Retention Harvest		Existing Roads		Stream Type
	Variable Density Thinning		Required Construction		Stream Type Break
	Riparian Mgt Zone		Required Pre-Haul Maintenance		Non-Tradeable Leave Trees
	Sale Boundary Tags		Power Lines		Rock Pit
	Special Mgmt Area Tags		Streams		Survey Monument
	Timber Type Change				
	Right of Way Tags				



DRIVING MAP

SALE NAME: BOMBUR
AGREEMENT#: 30-104659
TOWNSHIP(S): T36R9E
TRUST(S): Normal School (8), State Forest Transfer (1)

REGION: Northwest Region
COUNTY(S): Skagit
ELEVATION RGE: 640-1240



Legend

- Timber Sale Unit
- Highway
- Haul Route
- Other Road
- Gate
- Bridge / Dam
- Rock Pit
- Distance Indicator
- Milepost Markers
- Town

Driving Directions:

From HWY 20 between MP 82 & 83 travel north on Baker Lake Road for 14 miles. Turn right onto Baker Lake Dam Road (NF-1106 or BA-ML). In 2 miles you will cross the Baker Lake Dam. Continue for 0.5 miles and the BA-1 gate will be on the right. Travel south through gate on Baker River Road (BA-ML) for 1 mile to Unit 1. Continue 1.8 miles south to Units 2, 3, and Bombur Rock Pit.



**State of Washington
Department of Natural Resources**

SEALED BID FORM

Sale Name _____ Agreement Number _____

_____ hereby submits the following bid for timber.
(Print full, legal company name)

(Street address, City, State, Zip Code)

(Phone Number)

Lump Sum Bid (Not Including Fees) \$ _____ **For Total Sale**

Weight Scale Sale Bid (Not Including Fees) \$ _____ / **Ton**

Scribner Scale Sale Bid (Not Including Fees) \$ _____ / **MBF For Biddable Species**

BID DEPOSIT

Bid Deposit Amount: \$ _____

Bid Deposit Type:

- Cash, certified check, cashiers check, or money order
- Per Sale Bid Bond
- Statewide Bid Bond, Number _____

Within 30 days of confirmation date the successful bidder agrees to furnish Performance Security acceptable to the State in the amount specified on the Notice of Sale. Performance Security must guarantee performance of all provisions of the contract and payment of any damages caused by operations under the contract or resulting from the successful bidders noncompliance with any rule or law.

Bidder's Warranty and Bid Signature

By signing and submitting this bid as an offer to purchase forest products from the State, the Bidder hereby warrants to the State that they have had an opportunity to fully inspect the sale area and the forest products being sold. Bidder further warrants to the State that they enter this bid based upon their own judgments of the value of the forest products, formed after their own examination and inspection of both the timber sale area and the forest products being sold. Bidder also warrants to the State that they enter this bid without any reliance upon the volume estimates, acreage, appraisals, pre-bid documentation, or any other representation by the Washington State Department of Natural Resources.

_____ Date _____
(Signature of Authorized Representative submitting this bid)

(Print name and title of Authorized Representative submitting this bid)

Note: all sales are subject to confirmation by the Commissioner of Public Lands (Refer 79.15.120)

Instructions For Completing Sealed Bid Form

All bids submitted for the purchase of forest products being sold by the Washington State Department of Natural Resources must have an original signature on behalf of the person or entity submitting the bid, and must be on the form provided in this booklet or a photocopy thereof. The DNR will not accept bids that are not signed, and will not accept bids that are not on the current, approved bid form. All appropriate blanks on bid form must be completed including the bid bond number if the bidder is relying upon a bid bond for bid deposit.

For more specific information, contact the appropriate region office.

In-Person Bids

- A. Sealed bids must be in auction box before 10:00 a.m. on the day of auction at the location specified in the Timber Notice of Sale.
 - B. Sealed bids must be submitted in an envelope with the name of the sale, the bidder's name and the contract number clearly written on the outside of the envelope. The full legal name and business address of the bidder must be inserted where indicated on the form, and must be on the bid bond and timber sale contract. The bid form must be signed by an authorized representative. When a bidder has more than one person authorized to bid, documentation of those persons with signature authority for bidding must accompany the bid or be on file at the region office. Sealed bid envelopes are available at all region offices. One bid per envelope.
 - C. Sealed bid envelopes **must** contain a completed bid form and a bid deposit.
 - D. Sealed bid envelopes **may** contain a check for the Initial Deposit amount and a check for fees.
-

Mailed Bids

- A. Bids that are mailed are required to have printed on the outside: "DO NOT OPEN UNTIL SALE DATE. SEALED BID ENCLOSED". The sealed bid envelope(s) will be enclosed inside the mailed-in envelope. Mailed bids must be submitted in an envelope with the name of the sale, the bidder's name and the agreement number clearly written on the outside of the envelope. The full legal name and business address of the bidder must be inserted where indicated on the form, and must be the same on the bid bond and timber sale contract. The Sealed Bid Form must be signed by an authorized representative. When a bidder has more than one person authorized to bid, documentation of those persons with signature authority for bidding must accompany the bid or be on file at the region office. Mail-in envelopes are available at all region offices. One bid per mailed-in envelope.
 - B. Bids that are mailed will be accepted up to 4:30 p.m. the last business day before the auction by the region office in which the sale is located. Bidders assume the risk for the method of delivery. The DNR assumes no responsibility for any delays caused by any delivery service.
 - C. Sealed bid envelopes **must** contain a completed bid form and a bid deposit.
 - D. Sealed bid envelopes **may** contain a check for the Initial Deposit amount and a check for fees.
-

Initial Deposit:

Lump Sum Sales - Initial Deposit must equal 10% of the total bid submitted.
(25% if the bidder is a defaulter as defined under WAC 332-140-300)

Weight Scale Sales - Initial Deposit must equal 10% of the bid per ton multiplied by the total sale estimated tonnage. (25% if the bidder is a defaulter as defined under WAC 332-140-300)

Scribner MBF Scale Sales - Initial Deposit must equal 10% of the bid per MBF multiplied by the total sale MBF. (25% if the bidder is a defaulter as defined under WAC 332-140-300)

**State of Washington
Department of Natural resources**

STATEWIDE BID BOND

Bond Number _____

_____ of _____,
(Principal's Name) (City, State)

hereinafter called PRINCIPAL, and _____ hereinafter called
SURETY,

a corporation organized under the laws of the State of _____, and authorized to transact surety business in the State of Washington, as SURETY, are held and firmly bound jointly and severally to the State of Washington, Department of Natural Resources, hereinafter called the STATE, in the sum of \$150,000.00 Dollars, lawful money of the United States of America. The PRINCIPAL binds itself, its heirs, executors, administrators, successors, and assigns, and the SURETY binds itself, its successors, and assigns, all jointly and severally.

This bond shall be governed by the laws of the State of Washington. In the event of a lawsuit involving this bond, a venue shall be proper only in Thurston County Superior Court.

Signed, sealed and dated this _____ day of _____, _____ .
(month) (year)

This statewide bid bond may be used for bidding between the following dates:

Starting:

Ending:

It Is Hereby Understood and Agreed:

If PRINCIPAL is an apparent high bidder, PRINCIPAL shall before 4:30 p.m ., on day of sale, pay to the STATE the amount of the initial deposit in the form of a certified check, cashier's check, bank draft, cash or money order, then this agreement shall be void for the sale on which the payment is made; otherwise, it will remain in force.

SURETY will make payment to the STATE within ten days after demand by the STATE if the PRINCIPAL shall fail to make timely payment as described above.

The SURETY may cancel this bond by sending a written notice to the STATE, not less than forty-five days before a cancellation date; liability shall terminate as to acts or omissions of the PRINCIPAL that occur after the cancellation date.

The PRINCIPAL and the SURETY executed this bond on the date first mentioned.

Principal: (Above named)

Signature: _____

Name: _____

Title: _____

Address: _____

City: _____
State & Zip Code

Surety: (Above named)

Signature: _____

Name: _____

Title: _____

Address: _____

City: _____
State & Zip Code

Surety: (Local Office of Authorized agent)

Signature: _____

Name: _____

Title: _____

Address: _____

City: _____
State & Zip Code

Notary or Company Seal in Space Above

Instructions for Completing Timber Sale Statewide Bid Bond

- A. This form is authorized for use as bid guaranty to qualify for bidding on Washington State Department of Natural Resources timber sales.
- B. The Statewide Bid Bond may be used as bid guaranty on more than one timber sale.
- C. The full legal name and business address of the PRINCIPAL must be inserted where indicated and must be the same as will appear on the bidding record and timber sale contract. The bond must be signed by an authorized person. Additionally, the name must be typed or printed below the signature and title must be shown.
- D. The full legal name and business address of the SURETY must be inserted where indicated. The bond must be signed by an authorized person. Additionally, the name must be typed or printed below the signature and the title must be shown.
- E. If the SURETY does not have a Washington State office or resident agent, but is authorized to transact surety business in the State of Washington as SURETY, it may leave this signature block blank.
- F. This form must be received by the Department of Natural Resources, Product Sales & Leasing Division, PO BOX 47016, Olympia, Washington, 98504-7016, ten days in advance of the auction.
- G. **The State reserves the right to reject *incomplete or incorrect* bid bond forms, making such forms unacceptable as bid guaranty.**

**State of Washington
Department of Natural Resources**

Timber Sale Per Sale Bid Bond

Bond Number _____

_____ of _____, hereinafter called PRINCIPAL, and _____, hereinafter called SURETY, a corporation organized under the laws of the State of _____ and authorized to transact surety business in the State of Washington, as SURETY, are held and firmly bound jointly and severally to the State of Washington, Department of Natural Resources, hereinafter called the STATE, in the sum of \$ _____ Dollars, lawful money of the United States of America. The PRINCIPAL binds itself, its heirs, executors, administrators, successors, and assigns, and the SURETY binds itself, its successors, and assigns, all jointly and severally.

This bond shall be governed by the laws of the State of Washington. In the event of a lawsuit involving this bond, venue shall be proper only in Thurston County Superior Court.

Signed, sealed, and dated this _____ day of _____, 20 _____.

BID IDENTIFICATION:

SALES NAME(S)	REQUIRED DEPOSIT	AGREEMENT NUMBER(S)

DATE OF BID: _____

It Is Hereby Understood and Agreed:

If PRINCIPAL is the high bidder on the sale(s) identified above and, within ten (10) days of the day of sale, transmits cash, certified check, cashier's check, bank draft or money order, payable to the STATE, in the amount of the bid guaranty required by the terms of the Notice of Sale, *then* this obligation shall be void; *otherwise*, it shall remain in force.

SURETY will make payment to the STATE within ten (10) days after demand by the STATE whenever the PRINCIPAL shall fail to make timely payment as described above.

IN WITNESS WHEREOF: the PRINCIPAL and the SURETY have caused this bond to be executed on the date first mentioned.

SECOND OFFICER:

Signature: _____

Name: _____

Title: _____

PRINCIPAL: (Above Named)

Signature: _____

Name: _____

Title: _____

SURETY: (Local Office of Authorized Agent)

Signature: _____

Name: _____

Title: _____

Address: _____

City: _____

State & Zip: _____

SURETY: (Above Named)

Signature: _____

Name: _____

Title: _____

Address: _____

City: _____

State & Zip _____

NOTARY OR COMPANY SEAL IN THE SPACE ABOVE

Instructions for Completing Timber Sale Per Sale(s) Bid Bond

- A. This form is authorized for use as bid guaranty to qualify for bidding on Washington State Department of Natural Resources timber sales.
- B. The Timber Sale Per Sale Bid Bond may be used as bid guaranty on more than one timber sale auction held the same date at the same location.
- C. The full legal name and business address of the PRINCIPAL must be the same as will appear on the bidding record and timber sale contract. The bond must be signed by an authorized person, the name typed or printed, and title shown. If PRINCIPAL is a corporation, a second officer must sign in the space to the left of the signature of the officer executing for the PRINCIPAL.
- D. The full legal name and business address of the SURETY must be inserted where indicated. The bond must be signed by an authorized person. Additionally, the name must be typed or printed below the signature and the title must be shown. If this person is not an officer of the corporation, evidence of authority must be submitted.
- E. If the SURETY does not have a Washington State office or resident agent, but is authorized to transact surety business in the State of Washington as Surety, it may leave the local office signature block blank.
- F. The date of the bid bond must not be later than the auction date.
- G. **The State reserves the right to reject incomplete or *incorrect* bid bond forms, making such forms unacceptable as guaranty.**

STATE OF WASHINGTON
DEPARTMENT OF NATURAL RESOURCES
LOG SORT SEALED BID FORM

Sale Name _____ Agreement Number _____ Date _____

_____ hereby submits the following bid for delivered logs.
(Print Company Name)

_____ Telephone Number _____
(Print Name Authorized Company Representative) (Contact for bid result notification)

(Street Address)

(City, State and Zip)

Agreement Number	Sort Number	<u>Delivered</u> Logs Bid Amount (fill in one only)	
		\$ /MBF	\$ /TON

Bid Deposit Amount \$ _____

- Bid Deposit Type:**
- Cash, Certified Check, Cashiers Check, or Money Order
 - Per Sale Bid Bond
 - Statewide Bid Bond, Number _____

The successful bidder agrees to furnish payment security acceptable to the State in the amount as described in clause P-041 of the Purchaser’s contract prior to log delivery and at a date to be determined by the State.

Bidder’s Warranty and Bid Signature

By signing and submitting this bid as offer to purchase forest products from the State, the Bidder hereby warrants to the State that they have had an opportunity to fully inspect the sale area and the forest products being sold. Bidder further warrants to the State that they enter this bid based solely upon their own judgment of the value of the forest products, formed after their own examination and inspection of both the timber sale area and the forest products being sold. Bidder also warrants to the State that they enter this bid without any reliance upon the volume estimates, acreage estimates, appraisals, pre-bid documentation, or any other representation by the State Department of Natural Resources.

(Signature of Authorized Representative submitting this bid)

(Date of Signature)

(Print name and title of Authorized Representative submitting this bid)

NOTES: A separate bid form is required for each log sort bid and must be delivered in a separate envelope. Photocopies of this bid form may be used. Each photocopy must have original signatures. Final contract award is contingent upon the State’s haul cost analysis. Actual haul route may vary and is subject to change at the State’s discretion. All sales are subject to confirmation by the Commissioner of Public Lands as per RCW 79.15.100.

LOG SORT SEALED BID SUPPLEMENTAL INFORMATION FORM

(Print Company Name)

(Sale Name)

(Agreement Number)

(Sort Number)

(email: optional for DNR production report distribution)

Log Manufacturing Specifications:

Sawlog and Peeler sorts: Enter at least one preferred log length including trim for each log length range below.

Pole sorts (Distribution): Enter three or more lengths. Attach preferred manufacturing information.

Pole sorts (Transmission): Enter six or more lengths. Attach preferred manufacturing information.

Tonnage sorts: See bid form instructions for required log lengths. Enter additional custom lengths as desired.

Log Length Ranges	Bidder's Preferred Log Lengths
16 ft. through 20 ft.	
22 ft. through 30 ft.	
32 ft. through 40 ft.	
Distribution Poles – 35 ft. through 55 ft.	
Transmission Poles – 60 ft.+	

Log Delivery Information:

1) Designate the point of delivery and address (must be a street address)

(Location Name)

(Street Address)

(City, State and Zip)

2) Designate the state approved Scaling and Weighing facilities closest to the point of delivery as needed.

Scaling Location Information

(Scaling Location Name)

(Third Party Scaling Organization)

(Scaling Location Street Address)

(Scaling Location City, State and Zip)

Weighing Location Information

(Weighing Location Name)

(Weighing Location Owner)

(Weighing Location Street Address)

(Weighing Location City, State and Zip)

Final contract award is contingent upon the State's haul cost analysis. Actual haul route may vary and is subject to change at the State's discretion. Additional terms or conditions requested by the bidder on or attached to the Log Sort Sealed Bid or Supplemental Information Forms are informational only and non-binding.

Instructions for Completing the Log Sort Sealed Bid and Supplemental Information Forms.

All bids submitted for the purchase of forest products being sold by the Washington State Department of Natural Resources must have an original signature on behalf of the person or entity submitting the bid, and must be on the form(s) provided in this booklet or a photocopy thereof. The DNR will not accept bids that are not signed, and will not accept bids that are not on the current, approved bid form. All appropriate blanks including Agreement Number, Sort Number, Bid amount (per mbf or ton as appropriate for the sort), Bid deposit amount and type. Signatures and date on bid form must be completed including the bid bond number if bidder is relying upon a bid bond for bid deposit.

Bids shall not be accepted if a completed '**Log Sort Sealed Bid Supplemental Information Form**' is not included with the approved '**Log Sort Sealed Bid Form**'.

Required log lengths for tonnage sorts: Preferred log lengths for tonnage sawlog sorts shall include the following plus any additional lengths identified on the Bid Supplemental Information form:

Species Type	Preferred Lengths
Conifer Sorts	16', 20', 24', 26', 32', 40'
Hardwood Sorts	18', 20', 26', 28', 30', 36', 38', 40'

For more specific information, contact the appropriate region office.

In-Person Bids

- A. Sealed bids must be in auction box or auction envelope before 10:00 a.m. on the day of sale at the location specified in the notice of sale.
- B. Sealed bids must be submitted in an envelope with the name of the sale, the bidder's name and the contract agreement number clearly written on the outside of the envelope. The full legal name and business address of the bidder must be inserted where indicated on the form, and must be the same as the name on the bid bond and timber sale contract. The bid form must be signed by an authorized person. When a bidder has more than one person authorized to bid, then documentation of those persons with signature authority for bidding must accompany the bid or be on file at the region office. Sealed bid envelopes are available at all region offices. One bid per envelope.
- C. Sealed bid envelopes must contain the following:
 1. A completed '**Log Sort Sealed Bid Form**';
 2. A completed '**Supplemental Information Form**' and;
 3. A bid deposit

Mailed Bids

- A. Mail-in bid envelopes are required to have printed on the outside: "DO NOT OPEN UNTIL SALE DATE. SEALED BID ENCLOSED." The sealed bid envelope(s) will be enclosed inside the mailed-in envelope. Mailed bids must be submitted in an envelope with the name of the sale, the bidder's name and the agreement number clearly written on the outside of the envelope. The full legal name and business address of the bidder must be inserted where indicated on the form, and must be the same on the bid bond and timber sale contract. The bid form must be signed by an authorized person. When a bidder has more than one person authorized to bid, then documentation of those persons with signature authority for bidding must accompany the bid or be on file at the region office. Mail-in envelopes are available at all region offices. One bid per mailed-in envelope.
- B. Mail-in or otherwise delivered bids will be accepted up to 4:30 p.m. the last business day before the auction by the region office in which the sale is located. Bidders assume the risk for the method of delivery they chose. The DNR assumes no responsibility for any delays caused by any delivery service.
- C. Sealed bid envelopes must contain the following:
 1. A completed '**Log Sort Sealed Bid Form**';
 2. A completed '**Log Sort Sealed Bid Supplemental Information Form**' and;
 3. A bid deposit

Department of Natural Resources Region Offices

Olympia Headquarters
 1111 Washington St SE
 MS 47000
 Olympia, WA 98504-7000
 (360) 902-1000
www.dnr.wa.gov

Product Sales & Leasing Division

1111 Washington St SE
 MS 47014
 Olympia, WA 98504-7014
 (360) 902-1600

South Puget Sound Region
 950 Fairman Ave N
 Enumclaw, WA 98022-9282
 (360) 825-1631

Pacific Cascade Region

601 Bond Road
 PO Box 280
 Castle Rock, WA 98611-0280
 (360) 577-2025

Southeast Region

713 Bowers Road
 Ellensburg, WA 98926-9301
 (509) 925-8510

Northwest Region

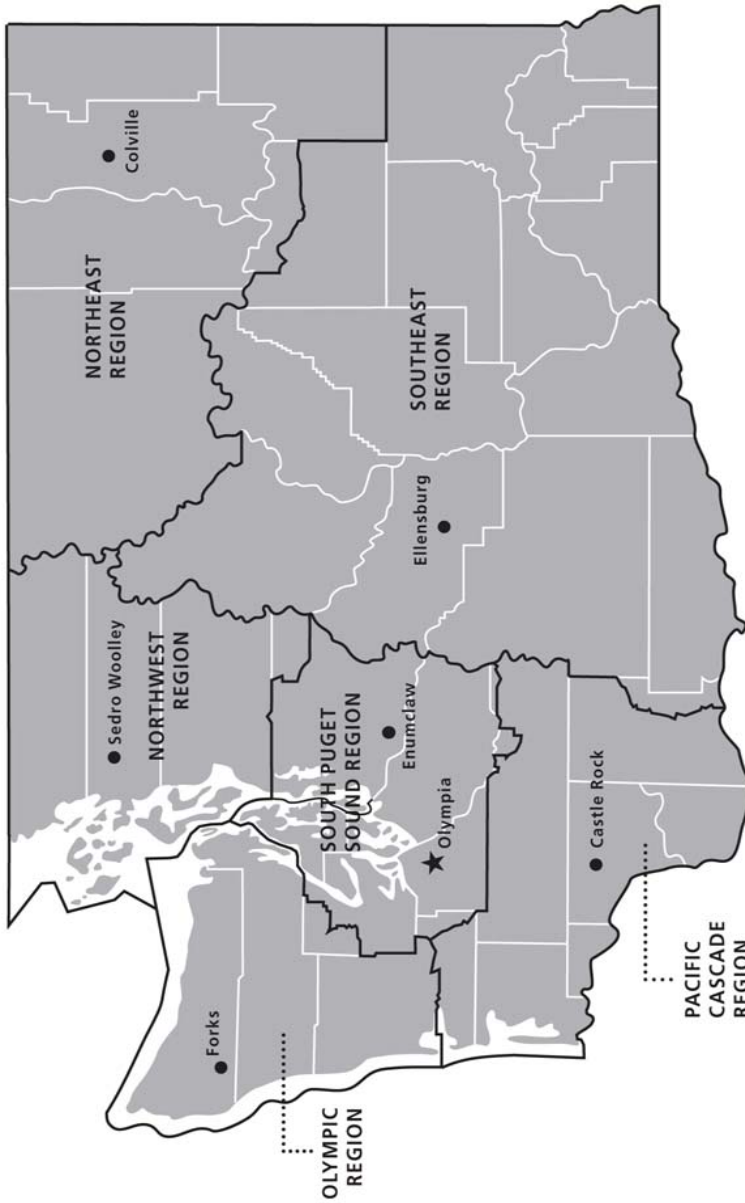
919 N Township St
 Sedro Woolley,
 WA 98284-9384
 (360) 856-3500

Olympic Region

411 Tillicum Lane
 Forks, WA 98331-9271
 (360) 374-2800

Northeast Region

225 S Silke Road
 PO Box 190
 Colville, WA 99114-0190
 (509) 684-7474



DNR REGIONS

- DNR Region Boundaries
- County Boundaries
- DNR Region Office
- Olympia Headquarters



WASHINGTON STATE DEPT OF
NATURAL RESOURCES



For more information about how public lands are managed visit DNR's web page at www.dnr.wa.gov

Fire, Burn Ban Information and Region Offices
 Toll Free: 1-800-527-3305 General TTY: 7-1-1





WASHINGTON STATE DEPT OF
**NATURAL
RESOURCES**

1111 WASHINGTON ST SE
MS 47014
OLYMPIA WA 98504-7014

www.dnr.wa.gov

For alternate formats
of this document,
Call (360) 902-1000
TRS: 7-1-1

PRINTED IN THE USA ON RECYCLED PAPER

