



State of Washington

Department of Natural Resources

Hilary S. Franz, Commissioner of Public Lands

TO: Members of the Board of Natural Resources

FROM: Product Sales and Leasing Division

SUBJECT: Timber Sales Packet to be Presented at the
January 2020 Board Meeting

Attached is a package of timber sales proposed for auction in upcoming months. This packet will be presented to the Board of Natural Resources at the January 7, 2020 Board Meeting.

SUMMARY OF PROPOSED BOARD SALES

February 2020

FY20

No.	County	Region	FSC®		Sale Name	Species	Acres	Age	Harvest Type	Volume MBF/Acre	Value/ MBF	Total MBF	Total Minimum Bid Value
			Agree #	∞ Trust									
1	Cowlitz	PC	97429	04-100%	SLEDGEHAMMER VRH RMZ	DF-73%,WW-26%,RA-1%	103	63	VRH-83%,VDT-17%	31	\$0	3,190	
2	Grays Harbor, Lewis	PC	98630	01-89%,03-11%	TIDE PODZ SORTS	DF-83%,WW-9%,RA-5%,RC-3%	143	70	VRH	24	\$0	3,422	
3	Grays Harbor, Thurston	SPS	97291	01-16%,02-80%,42-4%	YOUBETCHA	DF-55%,WW-36%,RA-9%	206	72	VRH	39	\$0	7,931	
4	King	SPS	95915	∞ 01-64%,10-36%	BASALTAMUCH	DF-68%,WW-27%,RC-5%	108	63	VRH	54	\$0	5,785	
5	Lewis	PC	98224	01-97%,03-3%	WOLVERINE	DF-93%,RA-4%,WW-3%	67	67	VRH	55	\$0	3,703	
6	Lewis	PC	98509	01-14%,03-86%	RAIL SPLITTER	DF-58%,WW-41%,RA-1%	103	64	VRH	41	\$0	4,212	
7	Okanogan	NE	99298	03-100%	Q NEON	PP-56%,DF-44%	500	91	VRH	6	\$0	3,030	
8	Skagit, Whatcom	NW	98543	01-32%,03-68%	CICADA EGG ROLL RMZ SORTS	DF-66%,WW-18%,RC-10%,RA-6%	91	97	VRH	46	\$0	4,206	
9	Snohomish	NW	97430	01-99%,10-1%	SKY RIDER VDT VRH	WW-70%,DF-26%,RC-3%,RA-1%	221	84	VDT-82%,VRH-18%	21	\$0	4,684	
10	Snohomish	NW	99574	01-48%,03-42%,04-3%,10-7%	KITTEN KABOODLE WMZ VRH RMZ	WW-72%,DF-22%,RC-6%	143	63	VRH-40%,VDT-60%	26	\$0	3,710	
11	Thurston	SPS	97290	02-7%,42-93%	CHAMELEON	DF-91%,WW-6%,RA-3%	187	66	VRH	51	\$0	9,473	
12	Whatcom	NW	99492	10-100%	BUCKINGHAM GREEN	WW-58%,DF-40%,RC-2%	102	44	VRH	21	\$0	2,111	
13	Cowlitz	PC	99681	01-79%,03-21%	CHUPACABRA SORTS	DF-52%,WW-47%,RC-1%	111	80	VRH	53	\$0	5,894	
Totals							2,085			29	\$0	61,351	\$0

TBD 1/2/2020

Trust Codes:

- 01=State Forest Board Transfer
- 02=State Forest Board Purchase
- 03=Common School & Indemnity
- 04=Agricultural School
- 05=University - Transferred
- 06=C.E.P. & R.I.

- 07=Capitol Building
- 08=Normal School
- 09=Escheat
- 10=Scientific School
- 11=University - Original

- 12=Community College Forest Reserve
- 38=Washington State University
- 41=University Repayment
- 42=Forest Board Repayment
- 77=Water Pollution Control

Harvest Type:

- VRH=Variable Retention Harvest
- VDT=Variable Density Thinning
- CT=Commercial Thinning
- UM=Uneven-aged Mgmt
- SR=Shelterwood Removal

Species Codes:

- DF=Douglas-fir
- RA=Red alder
- RC=Western redcedar
- WW=White Woods (hemlock and true firs)
- WL=Western larch
- PP=Ponderosa pine
- LP=Lodgepole pine

∞ If marked, all or part of this sale Forest Stewardship Council® (FSC)-certified (certificate No. BV-FM/COC-080501)

Note: Contract harvest sort sales above list the total minimum bid as delivered values, not stumpage. The net or stumpage value will be realized after the harvesting costs are paid out.

SEPA SUMMARY OF PROPOSED BOARD SALES

February 2020

FY20

No.	County	Agreement #	Sale Name	SEPA Threshold Determination	FPA Classification	SEPA Comments
1	Cowlitz	97429	SLEDGEHAMMER VRH RMZ	DNS	3	
2	Grays Harbor, Lewis	98630	TIDE PODZ SORTS	DNS	3	
3	Grays Harbor, Thurston	97291	YOUBETCHA	DNS	3	
4	King	95915	BASALTAMUCH	DNS	3	
5	Lewis	98224	WOLVERINE	DNS	3	
6	Lewis	98509	RAIL SPLITTER	DNS	3	
7	Okanogan	99298	Q NEON	MDNS	3	
8	Skagit, Whatcom	98543	CICADA EGG ROLL RMZ SORTS	DNS	3	Stillaguamish Tribe, Lummi Nation
9	Snohomish	97430	SKY RIDER VDT VRH	DNS	4	
10	Snohomish	99574	KITTEN KABOODLE WMZ VRH RMZ	DNS	3	
11	Thurston	97290	CHAMELEON	DNS	3	
12	Whatcom	99492	BUCKINGHAM GREEN	DNS	3	
13	Cowlitz	99681	CHUPACABRA SORTS	DNS	3	

* ALL DOCUMENTS ARE AVAILABLE TO THE BOARD AND THE PUBLIC FOR REVIEW



TIMBER NOTICE OF SALE

SALE NAME: SLEDGEHAMMER VRH RMZ

AGREEMENT NO: 30-97429

AUCTION: February 27, 2020 starting at 10:00 a.m., COUNTY: Cowlitz
Pacific Cascade Region Office, Castle Rock, WA

SALE LOCATION: Sale located approximately 14 miles southeast of Toutle

PRODUCTS SOLD AND SALE AREA:

All timber, except leave trees marked with blue paint, trees bounded out by yellow "Leave Tree Area" tags, and all down timber existing 3 years prior to the day of sale, bound by the following: white "Timber Sale Boundary" tags with pink flagging, reprod, and the 2720 Road, in Units 1 and 2; white "Timber Sale Boundary" tags with pink flagging, blue "Special Management Unit Boundary" tags, and the 2720 Road in Unit 3; white "Timber Sale Boundary" tags with pink flagging in Unit 4; white "Timber Sale Boundary" tags with pink flagging and the 2722 Road in Unit 5. All timber as described in Schedule A, except for trees marked with 2 bands of orange paint, bounded by "Timber Sale Boundary" tags with pink flagging and blue "Special Management Unit Boundary" tags with pink flagging in Unit 6; white "Timber Sale Boundary" tags with pink flagging, and the 2721 road in Unit 7; All timber bound by the following: orange "Right-Of-Way Boundary" tags with pink flagging in Units 8, 9, and 10 on part(s) of Sections 1 all in Township 9 North, Range 2 East, W.M., containing 103 acres, more or less.

CERTIFICATION: This sale is certified under the Sustainable Forestry Initiative® program Standard (cert no: PwC-SFIFM-513)

ESTIMATED SALE VOLUMES AND QUALITY:

Table with columns: Species, Avg DBH, Ring Count, Total MBF, and MBF by Grade (1P, 2P, 3P, SM, 1S, 2S, 3S, 4S, UT). Rows include Douglas fir, Hemlock, Red alder, Silver fir, and Sale Total.

MINIMUM BID: \$0.00 BID METHOD: Sealed Bids

PERFORMANCE SECURITY: \$0.00 SALE TYPE: Lump Sum

EXPIRATION DATE: October 31, 2022 ALLOCATION: Export Restricted

BID DEPOSIT: \$0.00 or Bid Bond. Said deposit shall constitute an opening bid at the appraised price.

HARVEST METHOD: Cable, and Ground based equipment. Harvesting activities are estimated to be 39% Cable/Cable assist, 61% Ground-based. Ground-based harvesting equipment shall be restricted to slopes of 45% and less. See clause H-140, and Schedule A for further harvest requirements. A detailed felling and yarding plan shall be required prior to any harvest activities and approved in writing by the Contract Administrator.



TIMBER NOTICE OF SALE

ROADS: 62.72 stations of required reconstruction. 3.61 stations of optional construction. 2.47 stations of optional reconstruction. 178.69 stations of required prehaul maintenance. 19.26 stations of abandonment. Rock for construction, reconstruction, and pre-haul maintenance under this contract may be obtained at no cost to the Purchaser from the following rock sources; The 2720 Pit located in Section 01, Township 09 North, Range 02 East, WM. and the 2705B Pit in Section 08, Township 09 North, Range 03 East W.M. Rock used in accordance with the quantities on the ROCK LIST may be obtained from an approved commercial source at the Purchaser's expense. Rock sources are subject to written approval by the Contract Administrator before their use. Road construction will not be permitted from October 1 to April 30 unless authorized in writing by the Contract Administrator. Fish stream work is restricted on weekends, and State recognized holidays. Per ICN# PC-ICN-18-18603, temporary fish crossing structures shall be installed and removed in one season between July 1st and September 30th.

ACREAGE DETERMINATION

CRUISE METHOD: The sale acres were determined by GPS delineation. Cruise was completed using variable plot cruise methods.

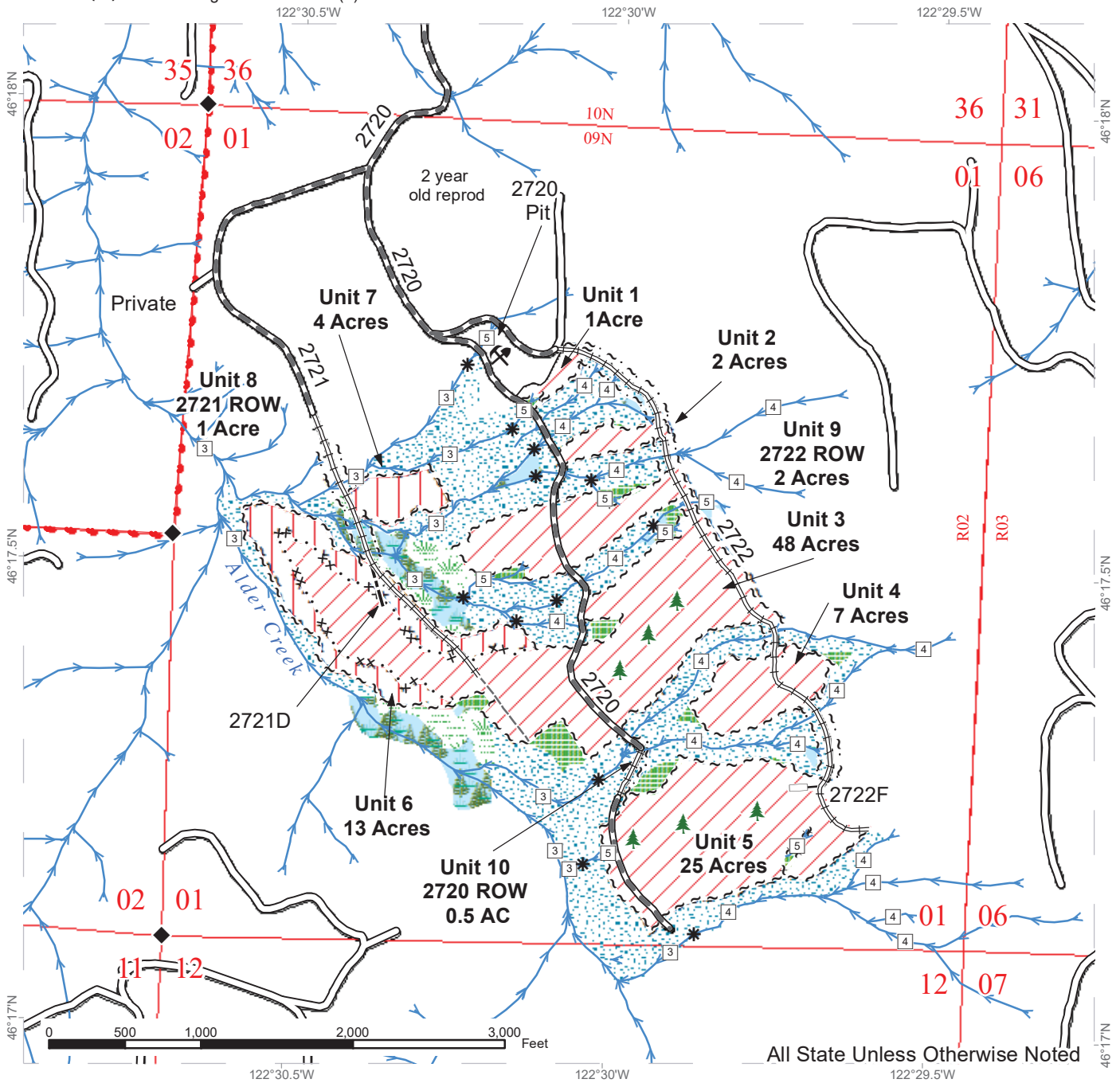
FEES: \$54,196.00 is due on day of sale. \$9.00 per MBF is due upon removal. These are in addition to the bid price.

SPECIAL REMARKS: This sale contains an estimated 16 MBF of higher quality DF 2 saw logs, 7MBF of higher quality DF 3 saw logs, derived from the cruise. See cruise for details. Some work on the 2710 road is in the vicinity of underground utilities. See Road Plan Clause 1-43 for details.

TIMBER SALE MAP

SALE NAME: SLEDGEHAMMER VRH RMZ
AGREEMENT #: 30-097429
TOWNSHIP(S): T09R02E
TRUST(S): Agricultural School(4)

REGION: Pacific Cascade Region
COUNTY(S): COWLITZ
ELEVATION RGE: 1600-2362



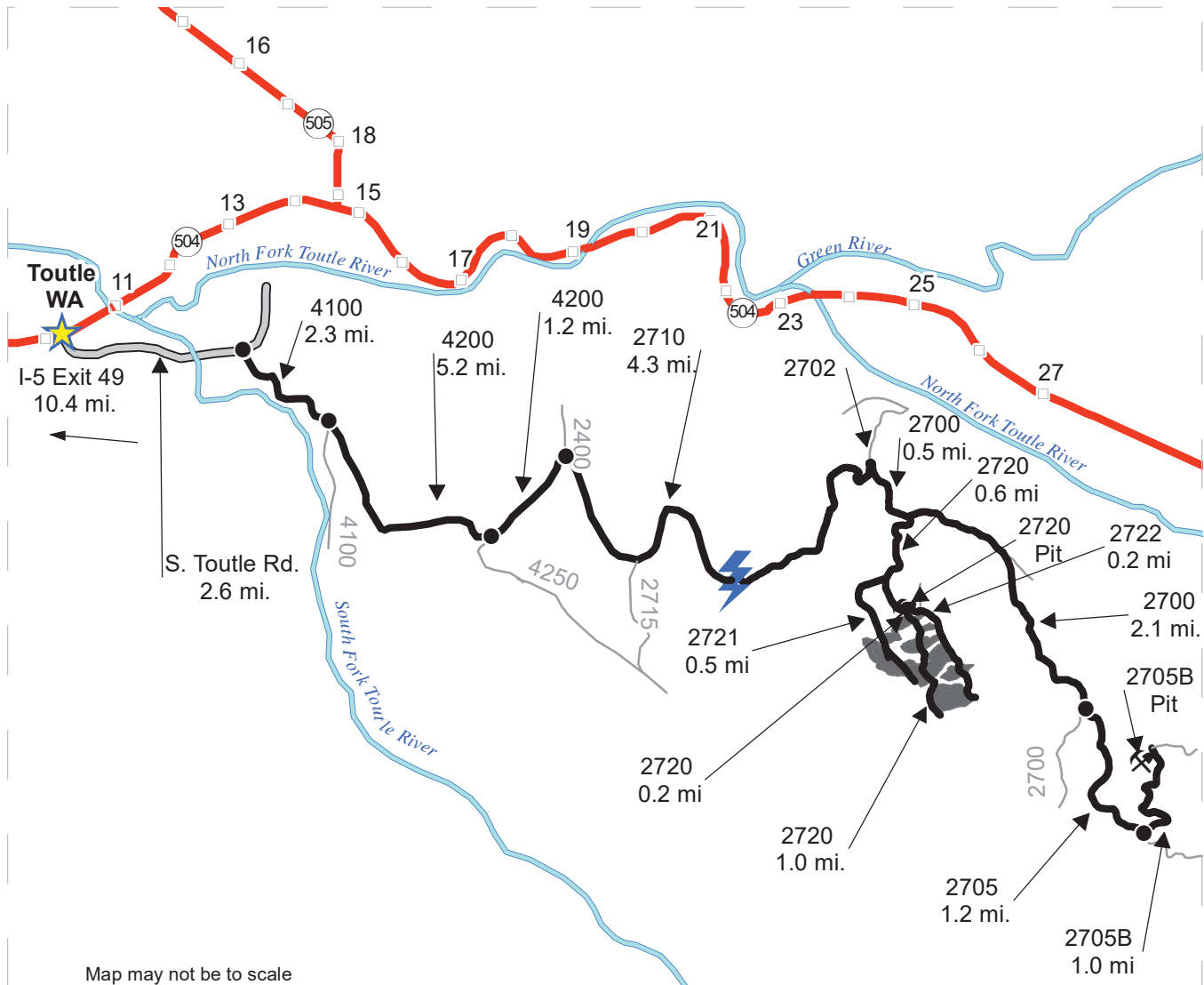
Variable Retention Harvest	Leave Tree Tags	Old Grades/Trails
Riparian Restoration	Right of Way Tags	Streams
Leave Tree Area	Property Line	Stream Type
Riparian Mgt Zone	Timber Type Change	Stream Type Break
Forested Wetland	Existing Roads	Survey Monument
Wetland Mgt Zone	Required Pre-Haul Maintenance	Leave Tree Area <1/4-acre
Sale Boundary Tags	Required Reconstruction	Rock Pit
Special Mgmt Area	Optional Reconstruction	



DRIVING MAP

SALE NAME: Sledgehammer VRH and RMZ
AGREEMENT#: 30-097429
TOWNSHIP(S): T10R02E
TRUST(S): Agricultural School (4)

REGION: Pacific Cascade Region
COUNTY(S): COWLITZ
ELEVATION RGE: 1600-2362



	Timber Sale Unit
	Haul Route
	Other Road
	Highway
	Milepost Marker
	Town
	Rock Pit

DRIVING DIRECTIONS
 Take Exit 49 off I-5. Follow SR 504 east for 10.4 miles. Turn right onto South Toutle Rd. Continue 2.6 miles and turn right onto the 4100 Rd. Drive 2.3 miles on the 4100, to the 4100/4200 intersection. Turn left onto the 4200 and continue for 5.2 miles to the 4200/4250 Junction. At the intersection stay left to remain on the 4200 for 1.2 miles. After 1.2 miles at the 4200/2400/2710 intersection stay right onto the 2710 and follow it for 4.3 miles to the 2710/2700/2702 Junction. At the junction follow the switchback to continue on the 2700 for 0.5 miles. Turn right onto the 2720 and follow for 0.6 miles to the 2721 2720 junction.

Units 1 and 2: Continue straight at the junction to stay on the 2720. After 0.2 miles turn left onto the 2722 and follow for 0.2 miles to enter Unit 1. Unit 2 is 0.1 miles through the RMZ.

Units 1-5: Continue for 0.3 miles from the 2721 junction and Unit 1 will be on the left. After another 0.1 miles Unit 2 will be on the left. Drive for 0.1 more miles and Unit 3 will be on the right. After 0.1 miles Unit 4 will be above the road to the left and Unit 3 will be below on the right. Follow for 0.1 more miles and Unit 5 will be on both sides of the road.

Units 3,6, and 7: At the junction turn right onto the 2721 and follow for 0.5 miles to the end. Unit 7 will be on the left after crossing through the RMZ. Walk the grade further through the next RMZ to access Units 3 and 6.

2705B Pit: At the 2710/2702 Intersections/switchback stay right the 2710 becomes the 2700. Follow the 2710 for 2.6 miles to the 2705 intersection. Continue straight onto the 2705 for 1.2 miles then turn left onto the 2705B. After 1.0 miles the pit will be on the left.




TIMBER NOTICE OF SALE
SALE NAME: TIDE PODZ SORTS
AGREEMENT NO: 30-98631 - 30-98640
AUCTION: October 31, 2019 starting at 10:00 a.m.
 Pacific Cascade Region Office, Castle Rock, WA

COUNTY: Grays Harbor, Lewis
SALE LOCATION: Sale located approximately 8 miles southwest of Rochester

PRODUCTS SOLD
AND SALE AREA: All delivered timber described below, except for leave trees bounded by yellow "Leave Tree Area" tags and pink flagging and individual trees marked with blue paint, and all down timber existing 5 years prior to the day of sale bounded by; white "Timber Sale Boundary" tags and pink flagging, the H-Line, H-5800 and reprod in Unit 1; white "Timber Sale Boundary" tags and pink flagging, and reprod in Unit 2; white "Timber Sale Boundary" tags and pink flagging, the I-Line, and, reprod in Unit 3 meeting the specifications described below; on parts of Sections 7, 8, 17, 18, and 20 all in Township 15 North, Range 4 West W.M., containing 114 acres, more or less.

MINIMUM BID AND ESTIMATED LOG VOLUMES:

Agreement #	Sort #	Species and Sort Specifications	Average Log Length	Estimated Volume		Tons Per MBF	Minimum Bid Delivered Prices		Total Appraised Value	Bid Deposit
				Mbf	Tons		\$/mbf	\$/Ton		
98631	1	DF 5"-11" dib	28	631	4543	7.2	\$575.00		\$362,825.00	\$0.00
98632	2	DF 12"-19" dib	28	402	2251	5.6	\$600.00		\$241,200.00	\$0.00
98633	3	DF 20"+ dib	28	537	2631	4.9	\$600.00		\$322,200.00	\$0.00
98634	4	DF HQ B 12"+ dib	28	1257	6536	5.2	\$725.00		\$911,325.00	\$0.00
98635	5	RA 8"+ dib	28	157	1146	7.3	\$690.00		\$108,330.00	\$0.00
98636	6	BM 8"+ dib	28	103	742	7.2	\$450.00		\$46,350.00	\$0.00
98637	7	WW 5"+ dib	28	117	713	6.1	\$490.00		\$57,330.00	\$0.00
98638	8	RC 5"+ dib	28	106	615	5.8	\$900.00		\$95,400.00	\$0.00
98639	9	HW Pulp 2"+	N/A	76	988	13		\$26.00	\$25,688.00	\$0.00
98640	10	Conifer Pulp 2"+	N/A	56	728	13		\$26.00	\$18,928.00	\$0.00

Totals:
3442 20893
\$0.00
CERTIFICATION: This sale is certified under the Sustainable Forestry Initiative® program Standard (cert no: PwC-SFIFM-513)

BID METHOD: Sealed Bids

UNIT OF MEASURE: MBF Scale/Tonnage Scale

EXPIRATION DATE: May 31, 2020

ALLOCATION: Export Restricted

PAYMENT
SECURITY: To be determined by the State as described in Clause P-045.2 of the Purchaser's Contract.



TIMBER NOTICE OF SALE

BIDDING

PROCEDURES:

A separate sealed bid and envelope must be submitted for each log sort. Prospective Purchasers may bid on any or all log sorts. On the day of sale the Purchaser must bring their bid deposit up to 10% of their total bid price. Complete bidding procedures and auction information may be obtained from the Pacific Cascade Region Office in Castle Rock WA. Phone number (360)577-2025.

TIMBER EXCISE

TAX:

Purchaser must pay the forest excise taxes associated with the log sorts delivered to them. The tax rate for this sale is 4.2 %. Taxable Stumpage = Total Delivered Value – (Harvest Cost + Estimated Haul Cost + ARRF). For more information contact the Department of Revenue, Forest Tax Section at 1-800-548-8829.

Use the following rates for estimating taxable stumpage:

Harvest Cost = \$0.00 per MBF for sorts 1, 2, 3, 4, 5, 6, 7 and 8 and \$12.00 per Ton for sorts 9 and 10.

Hauling Services Payment Rate per Ton
 = (Base Rate + Mileage Rate) x (Contractor's hauling bid factor)

Base Rate = \$2.35 per ton

Mileage Rate = ((\$0.16 x C miles) + (\$0.11 x A miles)) x Fuel Index Factor

ARRF = \$0.00 per MBF for sorts 9 and 10 and \$26.00 per MBF for sorts 1, 2, 3, 4, 5, 6, 7 and 8.

Note: To calculate ARRF rates per ton use the tons\mbf conversion factor in the table above.

CONFIRMATION:

Each sort is subject to confirmation following auction. Sorts will not be confirmed until at least 10 days after auction. Final contract award is contingent upon the State's haul cost analysis. Actual haul route may vary and is subject to change at the State's discretion.

SPECIAL REMARKS:

The successful Purchaser(s) will be required to purchase logs from the sale area upon delivery to their location specified in the bid submitted. Logs will be delivered to the Purchaser's delivery location by the State's contract harvester. Purchaser is responsible for weighing and scaling costs. All tonnage loads will be weighed and all mbf loads will be scaled at State approved locations. The State reserves the right to determine where logs are authorized to be scaled and weighed.

For more information regarding this log sort sale visit our web site: <http://www.dnr.wa.gov/programs-and-services/product-sales-and-leasing/timber-sales/timber-auction-packets>. If you have questions call Josh Watten at the Pacific

DRAFT

DRAFT

DRAFT



WASHINGTON STATE DEPARTMENT OF
NATURAL RESOURCES

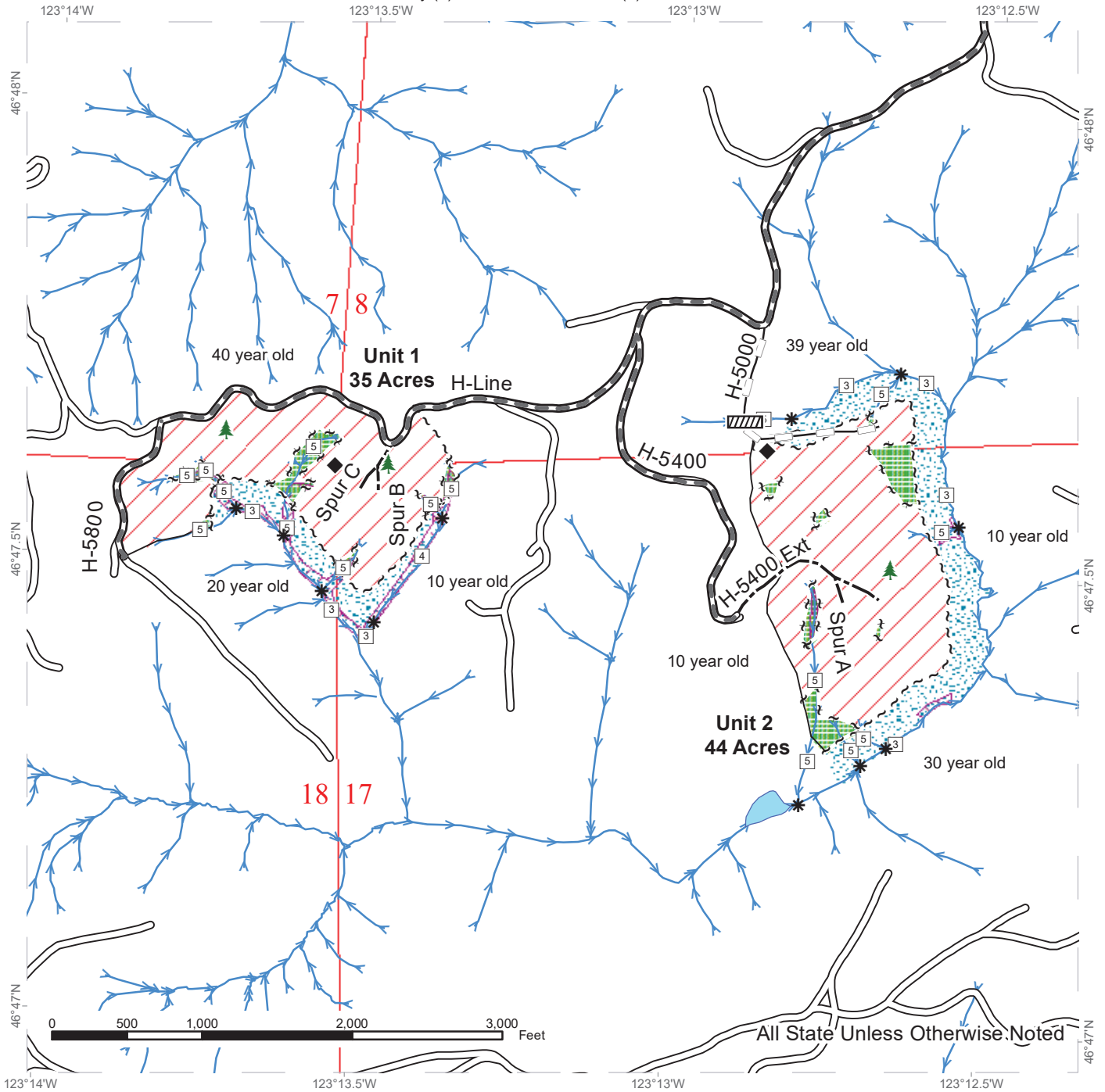
TIMBER NOTICE OF SALE

Cascade Region Office at (360)577-2025 or Steve Teitzel at the Product Sales and Leasing Division Office in Olympia at (360)902-1741.

TIMBER SALE MAP

SALE NAME: Tide PodZ Sorts
AGREEMENT #: 30-098630
TOWNSHIP(S): T15R4W
TRUST(S): Common School and Indemnity (3), State Forest Transfer (1)

REGION: Pacific Cascade Region
COUNTY(S): Grays Harbor, Lewis
ELEVATION RGE: 204-645

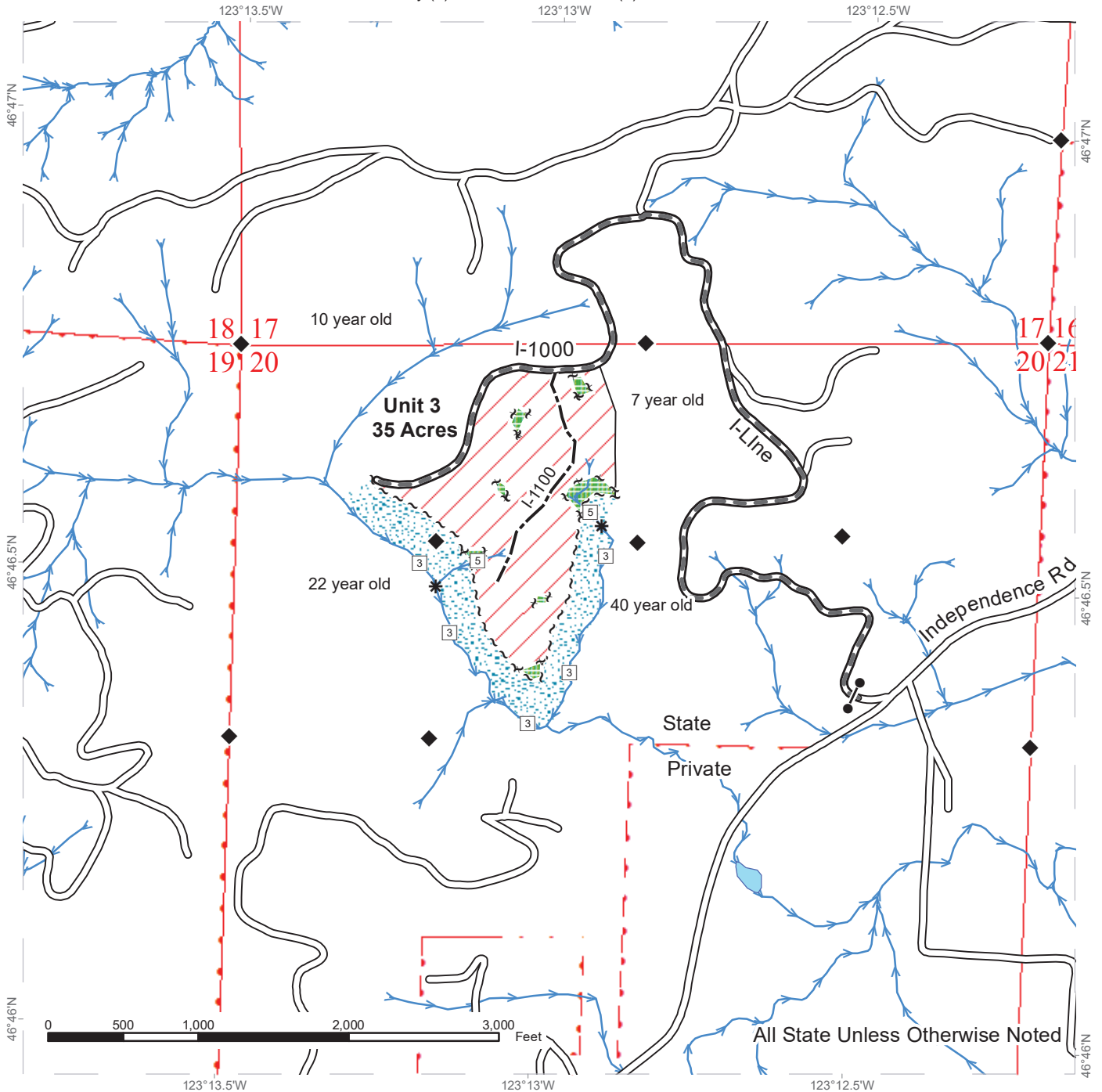


Variable Retention Harvest	Leave Tree Area	Streams
Sale Boundary Tags	Riparian Mgt Zone	Stream Type
Leave Tree Tags	Potentially Unstable Slopes	Stream Type Break
Timber Type Change	Existing Roads	Survey Monument
	Required Pre-Haul Maintenance	Culvert
	Optional Construction	Leave Tree Area <1/4-acre
	Optional Reconstruction	

TIMBER SALE MAP

SALE NAME: Tide PodZ Sorts
AGREEMENT #: 30-098630
TOWNSHIP(S): T15R4W
TRUST(S): Common School and Indemnity (3), State Forest Transfer (1)

REGION: Pacific Cascade Region
COUNTY(S): Grays Harbor, Lewis
ELEVATION RGE: 204-645



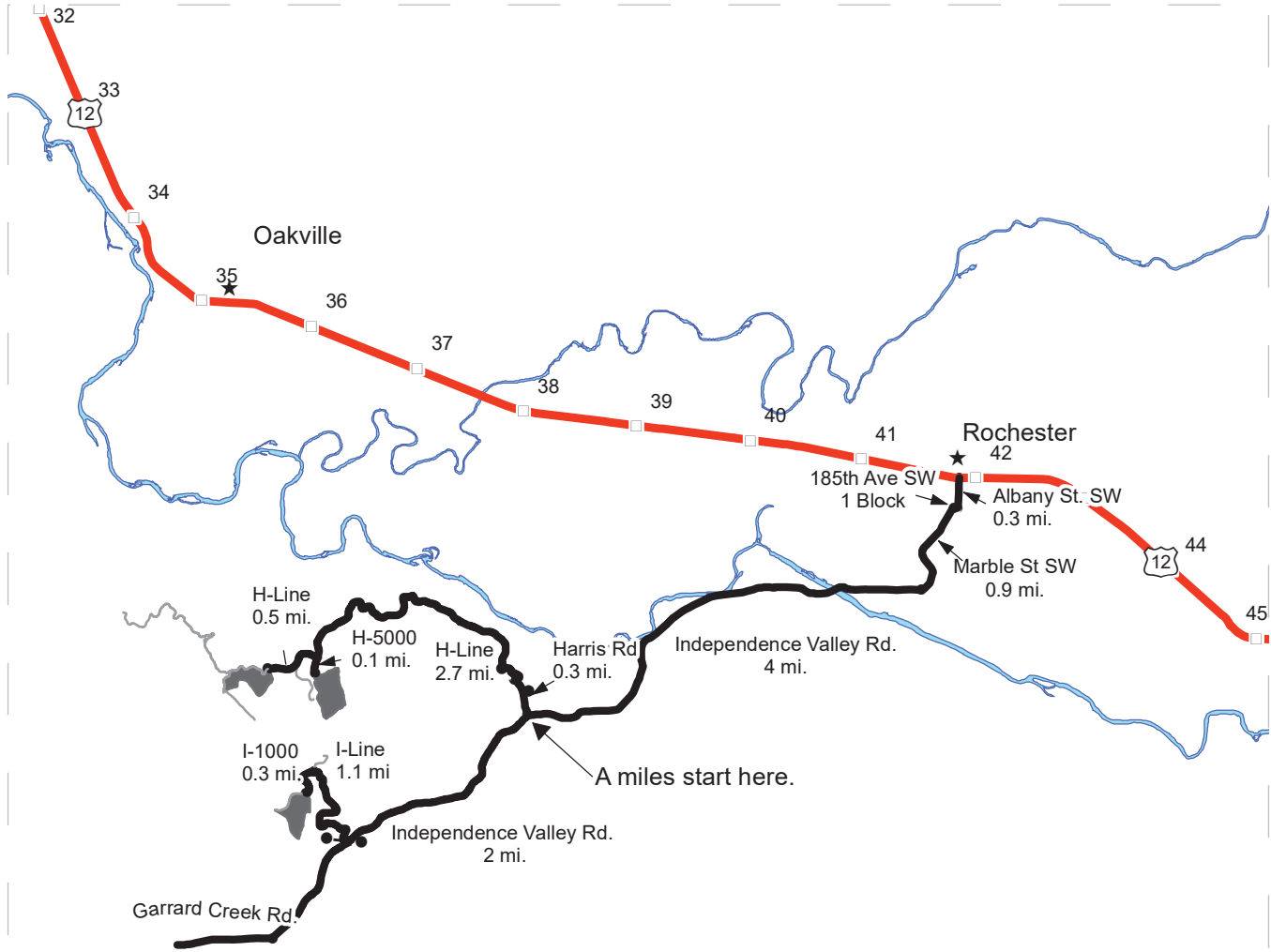
Variable Retention Harvest	Leave Tree Area	Streams
Sale Boundary Tags	Riparian Mgt Zone	Stream Type
Leave Tree Tags	Existing Roads	Stream Type Break
Timber Type Change	Required Pre-Haul Maintenance	Survey Monument
	Optional Construction	



DRIVING MAP

SALE NAME: Tide PodZ Sorts
AGREEMENT#: 30-98630
TOWNSHIP(S): T15R4W
TRUST(S): Common School and Indemnity (3), State Forest Transfer (1)

REGION: Pacific Cascade Region
COUNTY(S): Grays Harbor, Lewis
ELEVATION RGE: 204-645



Map may not be to scale

- Timber Sale Unit
- Haul Route
- Other Road
- Milepost Markers
- Distance Indicator
- Gate (PCP1-1)
- Town

DRIVING DIRECTIONS:

Units 1 and 2
 Between mileposts 41 and 42 on Highway 12 in Rochester, turn south onto Albany St SW. Continue for 0.3 miles to 185th Ave SW. Turn right, 185th Ave SW becomes Marble St SW, follow Marble St SW for 0.9 miles to Independence Rd. Turn right onto Independence Valley Rd and follow for 4 miles to Harris Road. Turn right onto Harris Rd and follow for 0.3 miles to the H-Line gate. Turn right onto the H-Line and follow for 2.7 miles to the H-5000 and take a left, follow for 0.1 miles to Unit 2. From the junction of the H-Line and H-5000 continue on the H-Line for 0.5 miles to Unit 1

Unit 3
 From the junction of Harris road and Independence Valley road continue on Independence Valley road for 2 miles and take a right onto the I-Line. Follow the I-Line for 1.1 miles and take a left on the I-1000. Continue on the I-1000 to Unit 3.





TIMBER NOTICE OF SALE

SALE NAME: YOUBETCHA

AGREEMENT NO: 30-097291

AUCTION: February 25, 2020 starting at 10:00 a.m., COUNTY: Grays Harbor, Thurston South Puget Sound Region Office, Enumclaw, WA

SALE LOCATION: Sale located approximately 8 miles west of Olympia.

PRODUCTS SOLD AND SALE AREA:

All timber, except leave trees bounded out by yellow leave tree area tags, snags, and down timber existing more than 5 years from the day of sale, bounded by the following: white Timber Sale Boundary tags, timber type change marked with pink flagging, and the B-Line, B-2700, and B-2800 roads in Unit #1; white Timber Sale Boundary tags, timber type change marked with pink flagging, timber type change at Too Thin Quarry, and the B-Line and B-3000 Road in Unit #2; white Timber Sale Boundary tags, timber type change marked with pink flagging, and the B-Line and B-3600 Road in Unit #3; white Timber Sale Boundary tags and the B-4010 Road in Unit #4;

All forest products above located on part(s) of Sections 4 and 5 all in Township 17 North, Range 4 West, Sections 33 and 34 all in Township 18 North, Range 4 West, W.M., containing 206 acres, more or less.

CERTIFICATION: This sale is certified under the Sustainable Forestry Initiative® program Standard (cert no: PwC-SFIFM-513)

ESTIMATED SALE VOLUMES AND QUALITY:

Table with columns: Species, Avg DBH, Ring Count, Total MBF, and MBF by Grade (1P, 2P, 3P, SM, 1S, 2S, 3S, 4S, UT). Rows include Douglas fir, Hemlock, Red alder, Red cedar, Spruce, and Sale Total.

MINIMUM BID: \$0.00 BID METHOD: Sealed Bids

PERFORMANCE SECURITY: \$0.00 SALE TYPE: Lump Sum

EXPIRATION DATE: October 31, 2021 ALLOCATION: Export Restricted

BID DEPOSIT: \$0.00 or Bid Bond. Said deposit shall constitute an opening bid at the appraised price.

HARVEST METHOD: Harvesting activities are estimated to be 36 percent cable and 64 percent ground based harvest. Cable and cable-tethered equipment allowed on all slopes. Ground based equipment is limited to tracked equipment, with non-tethered self-leveling equipment limited to sustained slopes of 55 percent or less, all other tracked equipment limited to sustained slopes that are 45 percent or less. Rubber tired skidders not allowed, except 6-wheeled rubber tired skidders with over-the-tire tracks spanning both sets of rear tires are allowed in all units on sustained slopes that are 45 percent or less. Yarding may be restricted during wet weather if rutting becomes excessive, per clause H-017.



TIMBER NOTICE OF SALE

ROADS: 43.49 stations of optional construction. 17.50 stations of optional reconstruction. 975.49 stations of required prehaul maintenance. 14.10 stations of optional prehaul maintenance. Purchaser maintenance on the B-Line within Unit #1, Unit #2, and Unit #3, and the B-2700, B-2800, B-3000, B-3000B, B-3020, B-3300, B-3310, B-3550, B-3600, and B-4010 roads. Designated maintenance on all other roads used.

Rock for this proposal may be obtained from the State owned Too Thin Quarry, and the existing stockpile at Too Thin Quarry, at no cost to the Purchaser or any commercial rock source at the Purchaser's expense.

Purchaser is required to provide a stockpile of 3,000 cy of 2 inch minus in the Too Thin Quarry per Road Plan 6-65.

The construction and/or reconstruction of any roads will not be permitted from November 1 to April 30, nor on weekends or State recognized holidays, unless authority to do so is granted, in writing, by the Contract Administrator. If permission is granted to operate from November 1 to April 30, a maintenance plan is required per Road Plan clause 1-26.

The hauling of forest products will not be permitted from November 1 to April 30, nor on weekends or State recognized holidays, unless authorized in writing by the Contract Administrator. If permission is granted to operate from November 1 to April 30, preventative measures may be required to protect water, soil, roads and other forest assets.

ACREAGE DETERMINATION

CRUISE METHOD: Acreage was determined by traversing boundaries by GPS in all units, and length times width for existing roads in Units #1 and #2. GPS data files are available at DNR's website for Timber Sale Auction Packets. See cruise narrative for cruise method.

FEES: \$134,827.00 is due on day of sale. \$9.00 per MBF is due upon removal. These are in addition to the bid price.

SPECIAL REMARKS: Within all units, Purchaser shall cut all hardwood stems.

There are residual blue painted trees from a previous sale in Units #1, #2, and #3. Blue painted trees are take trees, unless located within tagged leave tree area clumps.

A portion of Unit #3 was salvage harvested for windthrow in 2007.

The Purchaser may need to obtain a Hauling Permit for hauling on Porter Creek Road, per clause G-396.

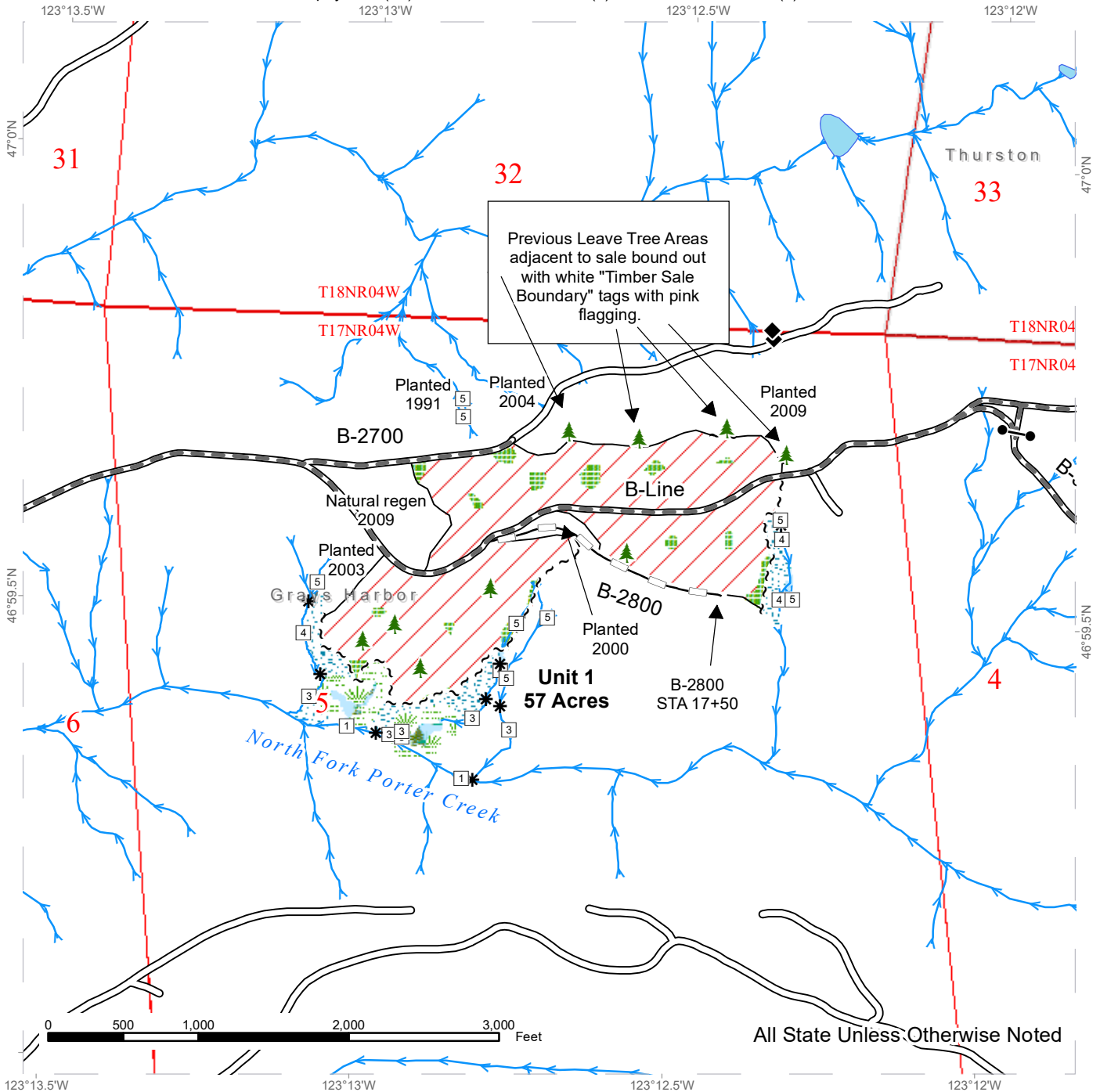
This sale contains high quality Douglas-fir and red alder with good form is present in all units. See cruise for more information.

Dust abatement is required on a portion of the B-Line per clause C-130.

TIMBER SALE MAP

SALE NAME: YOBETCHA
AGREEMENT #: 30-097291
TOWNSHIP(S): T17R4W, T18R4W
TRUST(S): Forest Board Repayment (42), State Forest Purchase (2), State Forest Transfer (1)

REGION: South Puget Sound Region
COUNTY(S): Grays Harbor, Thurston
ELEVATION RGE: 526-1555

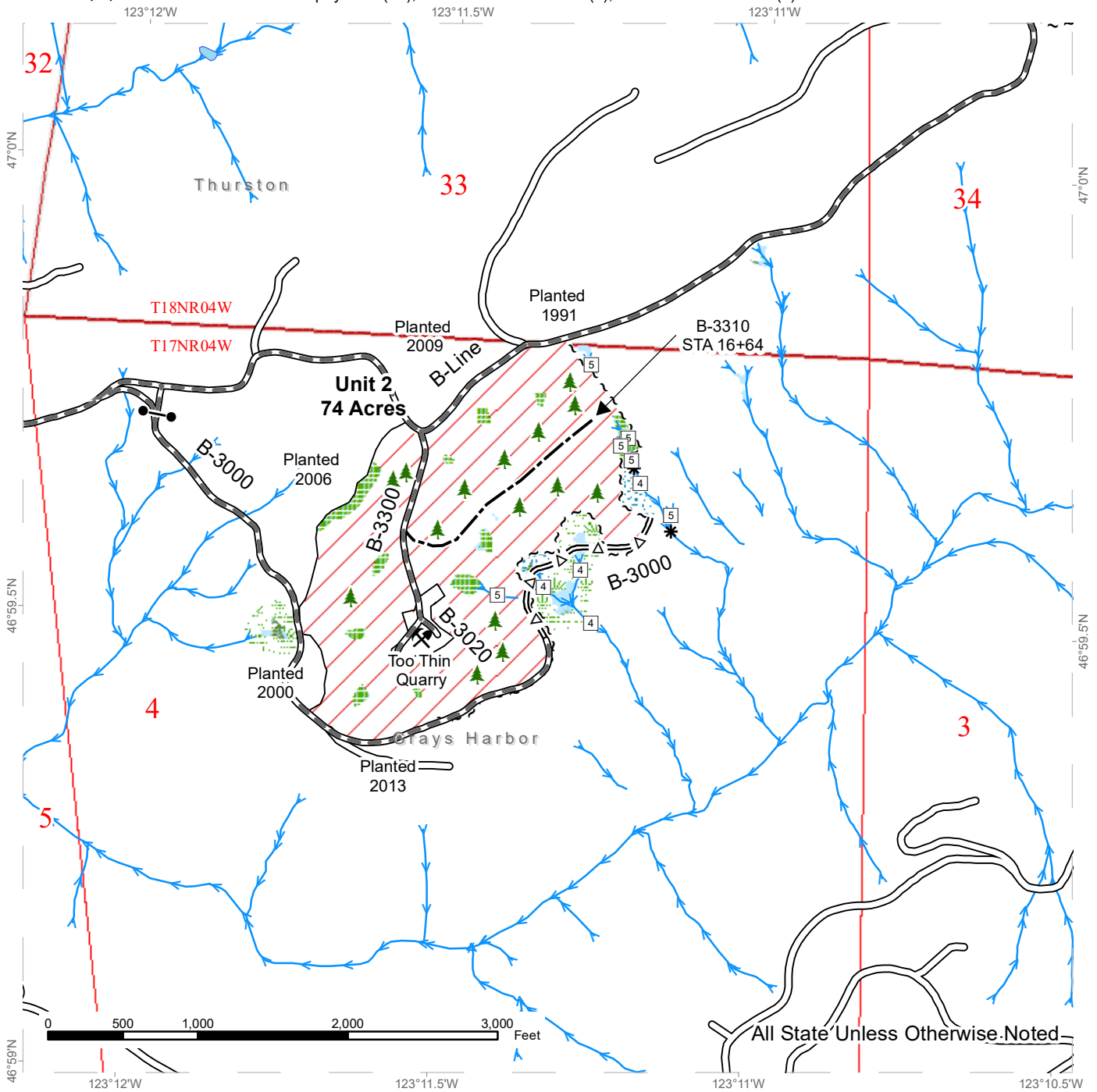


Variable Retention Harvest	Sale Boundary Tags	Streams
Leave Tree Area	Timber Type Change	Stream Type
Riparian Mgt Zone	Existing Roads	Stream Type Break
Forested Wetland	Required Pre-Haul Maintenance	Survey Monument
Wetland Mgt Zone	Optional Reconstruction	Gate (5H957 Master)
		Leave Tree Area <1/4-acre

TIMBER SALE MAP

SALE NAME: YOUBETCHA
AGREEMENT #: 30-097291
TOWNSHIP(S): T17R4W, T18R4W
TRUST(S): Forest Board Repayment (42), State Forest Purchase (2), State Forest Transfer (1)

REGION: South Puget Sound Region
COUNTY(S): Grays Harbor, Thurston
ELEVATION RGE: 526-1555



All State Unless Otherwise Noted

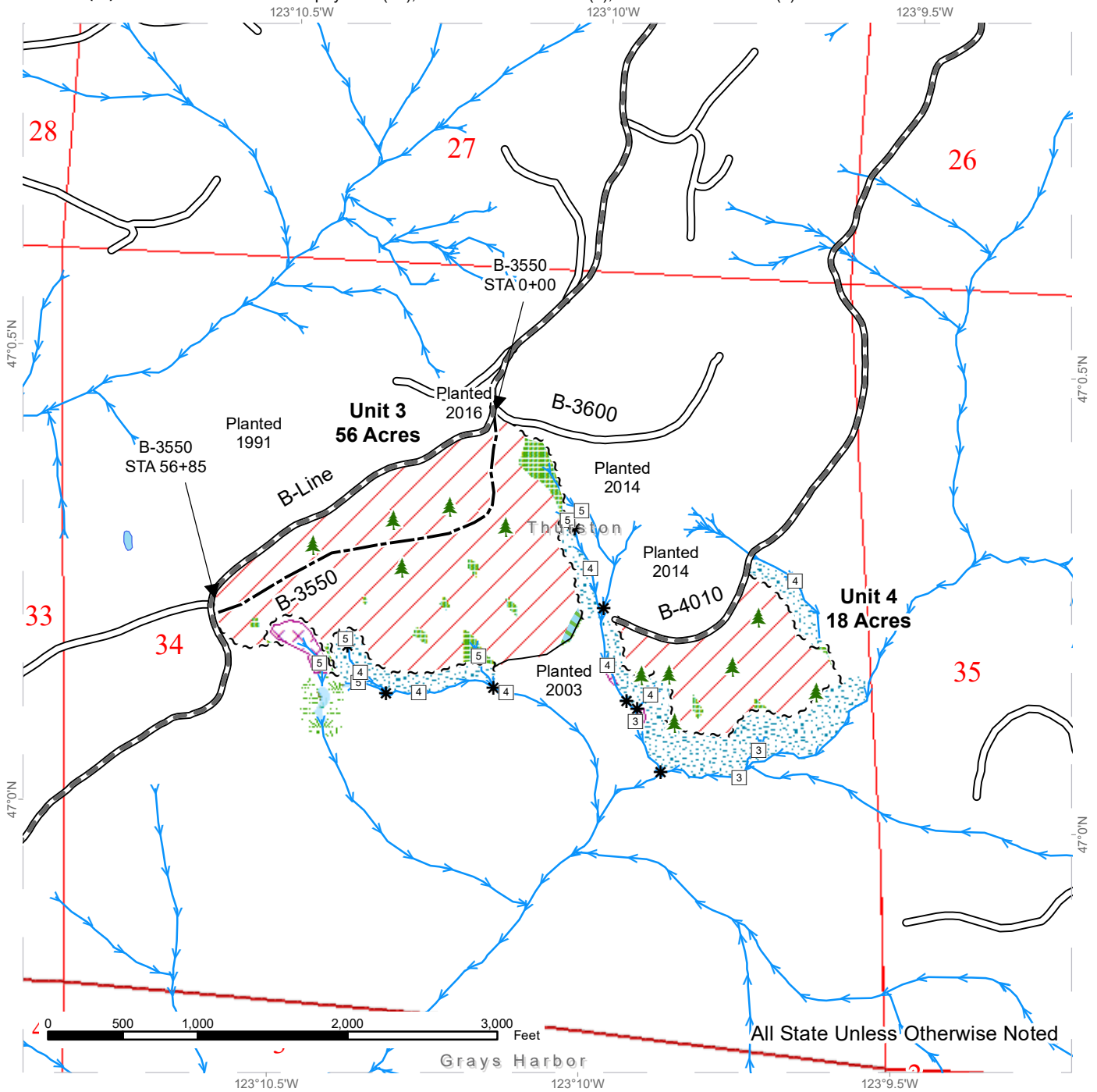
Variable Retention Harvest	Sale Boundary Tags	Streams
Leave Tree Area	Timber Type Change	Stream Type
Riparian Mgt Zone	Existing Roads	Stream Type Break
Forested Wetland	Required Pre-Haul Maintenance	Gate (5H957 Master)
Wetland Mgt Zone	Optional Pre-Haul Maintenance	Leave Tree Area <1/4-acre
	Optional Construction	Rock Pit



TIMBER SALE MAP

SALE NAME: YOBETCHA
AGREEMENT #: 30-097291
TOWNSHIP(S): T17R4W, T18R4W
TRUST(S): Forest Board Repayment (42), State Forest Purchase (2), State Forest Transfer (1)

REGION: South Puget Sound Region
COUNTY(S): Grays Harbor, Thurston
ELEVATION RGE: 526-1555



Variable Retention Harvest	Sale Boundary Tags	Streams
Leave Tree Area	Timber Type Change	Stream Type
Riparian Mgt Zone	Existing Roads	Stream Type Break
Forested Wetland	Required Pre-Haul Maintenance	Leave Tree Area <1/4-acre
Wetland Mgt Zone	Optional Construction	
Tailhold Restriction Area		
Non-Tradeable Leave Tree Area		

DRIVING MAP

SALE NAME: YOUBETCHA
AGREEMENT#: 30-097291
TOWNSHIP(S): T17R4W, T18R4W
TRUST(S): Forest Board Repayment (42), State Forest Purchase (2), State Forest Transfer (1)

REGION: South Puget Sound Region
COUNTY(S): Grays Harbor, Thurston
ELEVATION RGE: 526-1555



- Timber Sale Unit
- Haul Route
- Other Road
- Milepost Markers
- County Boundaries

DRIVING DIRECTIONS:
 See attached Driving Directions





TIMBER NOTICE OF SALE

SALE NAME: BASALTAMUCH

AGREEMENT NO: 30-095915

AUCTION: February 25, 2020 starting at 10:00 a.m., **COUNTY:** King
South Puget Sound Region Office, Enumclaw, WA

SALE LOCATION: Sale located approximately 11 miles southwest of North Bend.

**PRODUCTS SOLD
AND SALE AREA:**

All timber, except trees bounded out by yellow leave tree area tags, snags, and down timber existing more than 5 years from the day of sale bounded by the following: white timber sale boundary tags, timber type change marked with pink flagging, and the 1000 and 1400 roads in Unit #1;

All timber, except trees marked with blue paint or bounded out by yellow leave tree area tags, snags, and down timber existing more than 5 years from the day of sale bounded by the following: white timber sale boundary tags in Unit #2; white timber sale boundary tags and the 1000 Road in Unit #3;

All timber bounded by orange right of way tags, except that title to the timber within the right of way tags is not conveyed to the Purchaser unless the road segment is actually constructed in Unit #4;

All forest products above located on part(s) of Sections 13 all in Township 23 North, Range 6 East, Sections 18, 19 and 20 all in Township 23 North, Range 7 East, W.M., containing 108 acres, more or less.

CERTIFICATION: This sale is certified under the Sustainable Forestry Initiative® program Standard (cert no: PwC-SFIFM-513) and FSC 100% raw materials under the Forest Stewardship Council® Standard (cert no: BV-FM/COC-080501).

ESTIMATED SALE VOLUMES AND QUALITY:

Species	Avg DBH	Ring Count	Total MBF	MBF by Grade								
				1P	2P	3P	SM	1S	2S	3S	4S	UT
Douglas fir	26.2	6	3,949				17		3,460	398	66	8
Hemlock	19.4	7	1,451						1,038	326	81	6
Red cedar	19.3		265							235	27	3
Red alder	16.6		90						52	15	20	3
Cottonwood	18.1		22					20				2
Maple	17		8						6		2	
Sale Total			5,785									

MINIMUM BID: \$0.00 **BID METHOD:** Sealed Bids

PERFORMANCE SECURITY: \$0.00 **SALE TYPE:** Lump Sum

EXPIRATION DATE: October 31, 2021 **ALLOCATION:** Export Restricted

BID DEPOSIT: \$0.00 or Bid Bond. Said deposit shall constitute an opening bid at the appraised price.



TIMBER NOTICE OF SALE

HARVEST METHOD: 100 percent ground based harvest. Cable or ground based equipment, with cable-tethered equipment limited to sustained slopes 75 percent or less, self-leveling equipment limited to sustained slopes 65 percent or less, and tracked ground based equipment limited to sustained slopes 45 percent or less. Cable systems, if used, are recommended to have downhill yarding capability. Yarding may be restricted during wet weather if rutting becomes excessive, per clause H-017.

Falling, yarding and timber haul will not be permitted from November 1 to April 30, unless authority to do so is granted, in writing, by the Contract Administrator. If permission is granted to operate from November 1 to April 30, preventative measures may be required to protect water, soils, roads and other forest assets.

ROADS: 4.10 stations of required reconstruction. 23.83 stations of optional construction. 23.15 stations of optional reconstruction. 217.21 stations of required prehaul maintenance. 46.98 stations of abandonment, if constructed. Purchaser maintenance on all roads used.

Rock for this proposal can be obtained from the State owned B.B. Pit at no cost to the Purchaser or any commercial rock source at the Purchaser's expense. Rock source development work in the B.B. Pit is required per Road Plan clauses 6-10 and 6-12. Purchaser will be required to produce 3,000 cubic yards of 4 inch jaw rock.

Operation of road construction equipment and rock haul will not be permitted from November 1 to April 30, unless authority to do so is granted, in writing, by the Contract Administrator. If permission is granted to operate from November 1 to April 30, the Purchaser may be required to provide a maintenance plan per Road Plan clause 1-26.

ACREAGE DETERMINATION

CRUISE METHOD:

FEES: Unit acreage was determined by traversing boundaries by GPS and right of way acreage was determined by multiplying length times width. GPS data files are available at DNR's website for Timber Sale Auction Packets. See cruise narrative for cruise method. \$98,345.00 is due on day of sale. \$9.00 per MBF is due upon removal. These are in addition to the bid price.

SPECIAL REMARKS: This sale contains high quality Douglas fir.

Landings will need to be constructed 50 feet off of the 1000 Road.

Purchaser shall cut all vine maple within the harvest units, leaving a stump no more than 12 inches in height.

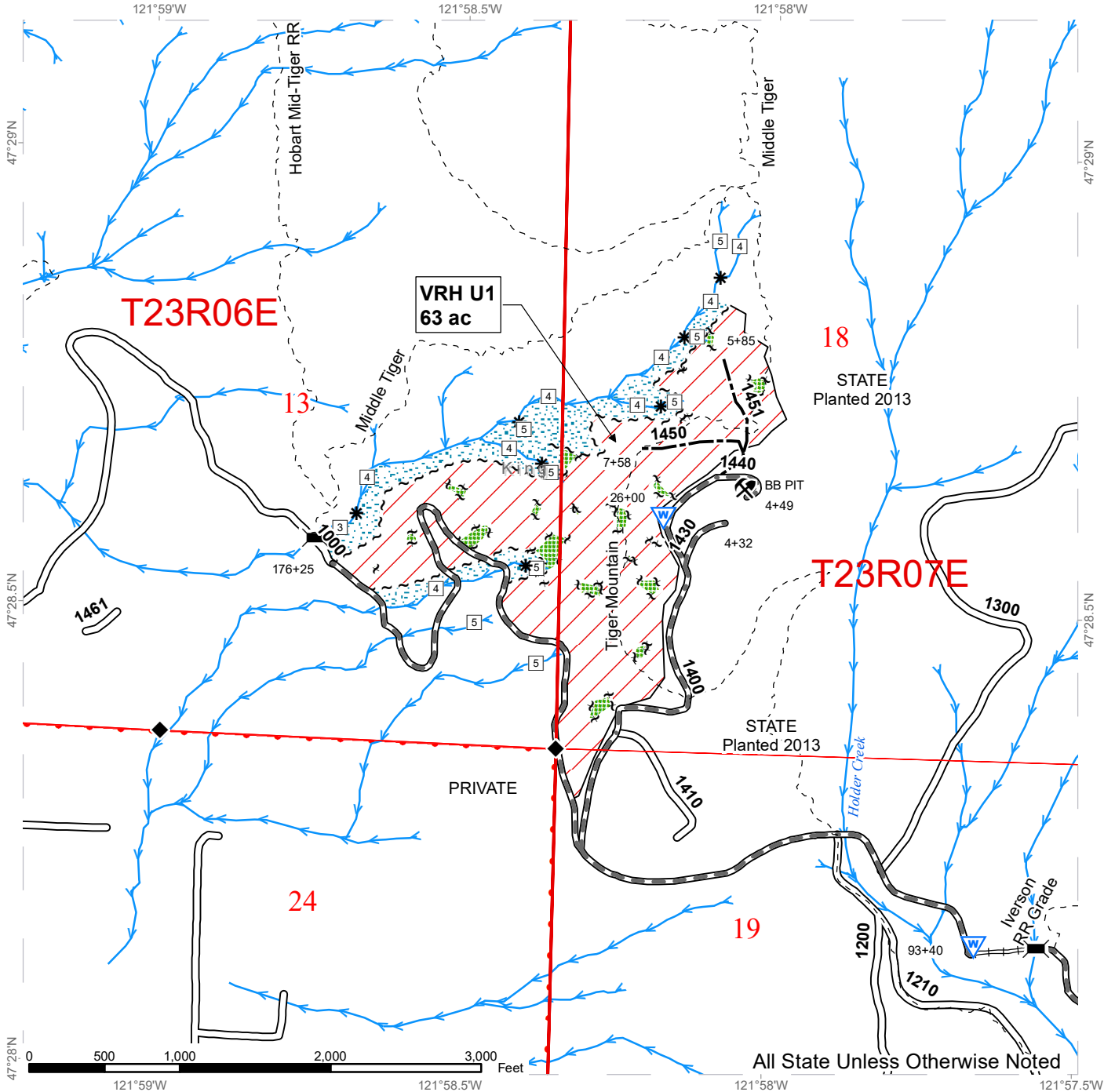
Tiger Mountain trail cleanout will be completed by DNR personnel

See map for gate locations. Gate keys may be obtained by contacting the South Puget Sound Region Office at 360-825-1631 or by contacting Zach Beebe at 253-736-4830.

TIMBER SALE MAP

SALE NAME: BASALTAMUCH
AGREEMENT #: 30-095915
TOWNSHIP(S): T23R06E, T23R07E
TRUST(S): State Forest Transfer(1), Scientific School(10)

REGION: South Puget Sound Region
COUNTY(S): KING
ELEVATION RGE: 1696-2600

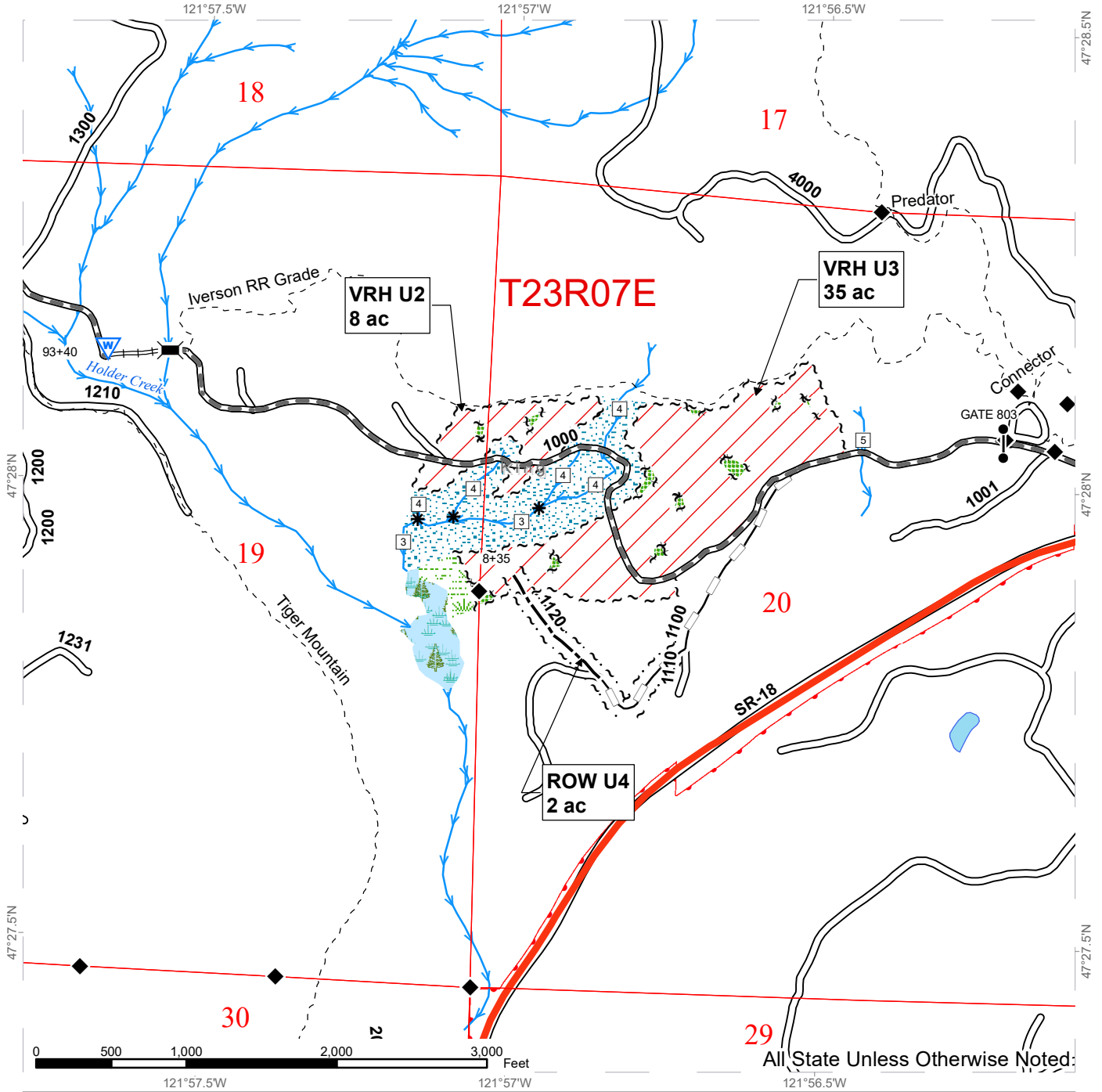


	Variable Retention Harvest		Streams		Existing Roads
	Leave Tree Area		Stream Type		Required Pre-Haul Maintenance
	Riparian Mgt Zone		Stream Type Break		Required Reconstruction
	Sale Boundary Tags		Bridge		Optional Construction
	Leave Tree Tags		Rock Pit		Survey Monument
	Timber Type Change		Waste Area		DNR Managed Lands
	Trail				

TIMBER SALE MAP

SALE NAME: BASALTAMUCH
AGREEMENT #: 30-095915
TOWNSHIP(S): T23R06E, T23R07E
TRUST(S): State Forest Transfer(1), Scientific School(10)

REGION: South Puget Sound Region
COUNTY(S): KING
ELEVATION RGE: 1696-2600

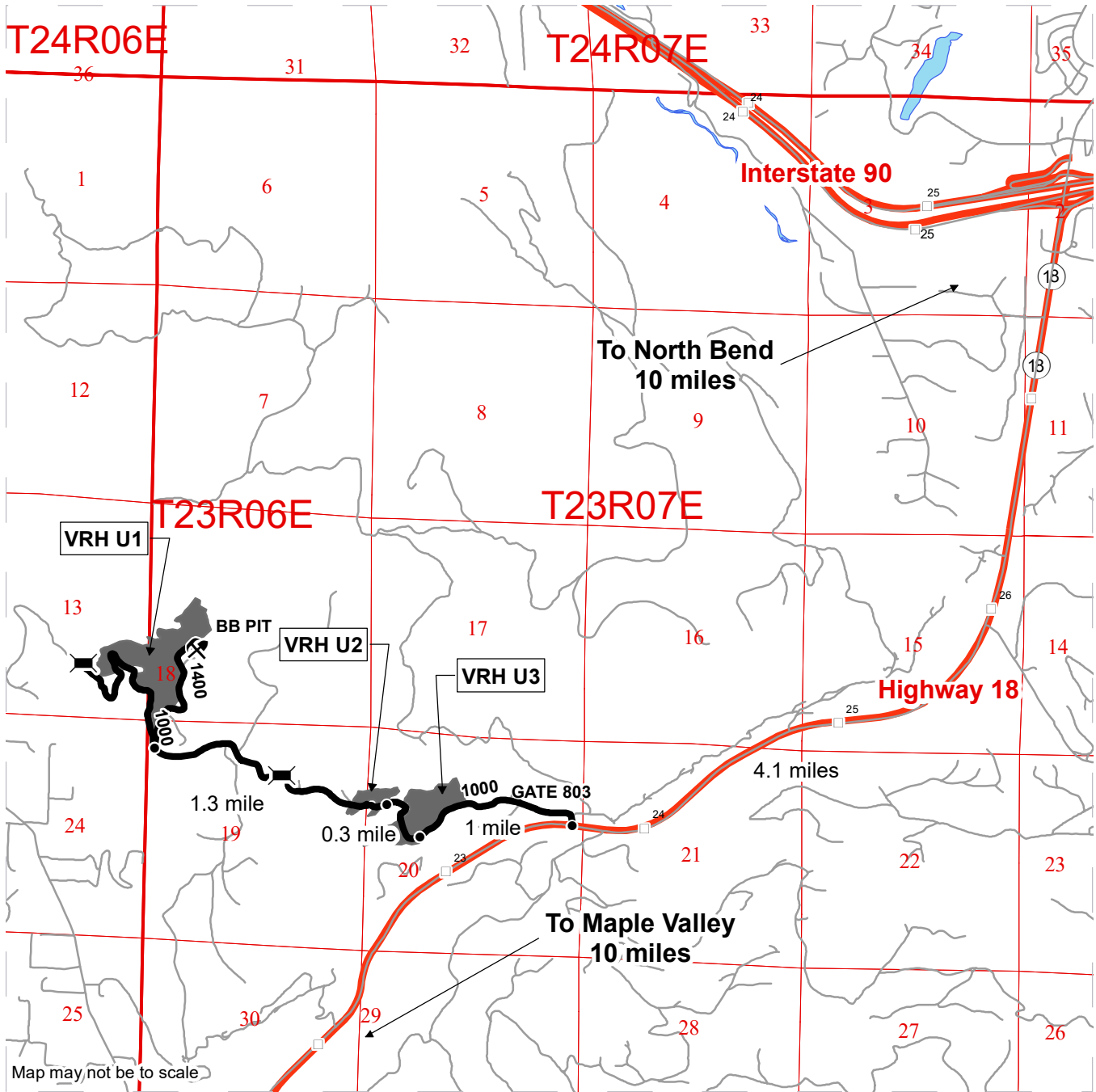


Variable Retention Harvest	Trail	Existing Roads
Leave Tree Area	Streams	Required Pre-Haul Maintenance
Riparian Mgt Zone	Stream Type	Required Reconstruction
Forested Wetland	Stream Type Break	Optional Construction
Wetland Mgt Zone	Bridge	Optional Reconstruction
Sale Boundary Tags	Gate (Master 786)	Survey Monument
Leave Tree Tags	Waste Area	DNR Managed Lands
Right of Way Tags		

DRIVING MAP

SALE NAME: BASALTAMUCH
AGREEMENT#: 30-05915
TOWNSHIP(S): T23R06E, T23R07E
TRUST(S): State Forest Transfer(1), Scientific School(10)

REGION: South Puget Sound Region
COUNTY(S): KING
ELEVATION RGE: 1696-2600



Map may not be to scale

- Timber Sale Unit
- Haul Route
- Other Road
- Highway
- Milepost Markers
- Bridge
- Distance Indicator
- Rock Pit

DRIVING DIRECTIONS:

From Highway 18 and Interstate 90 junction travel west on Highway 18 for approximately 4.1 miles. At summit of Tiger Mountain turn right off the highway and take the 1000 Road to the left. Access is through the locked gate on the 1000 Road for approximately 1 mile and arrive at Unit 3. Travel approximately 0.3 more miles to access Unit 2. Travel 1.3 miles further and you'll arrive at the intersection of the 1000 Rd and 1400 Rd, Unit 1 can be accessed by these roads. The BB Pit is at the end of the 1400 Rd.





TIMBER NOTICE OF SALE

SALE NAME: WOLVERINE

AGREEMENT NO: 30-98224

AUCTION: February 27, 2020 starting at 10:00 a.m., **COUNTY:** Pacific
Pacific Cascade Region Office, Castle Rock, WA

SALE LOCATION: Sale located approximately 4 miles northwest of Pe Ell

**PRODUCTS SOLD
AND SALE AREA:**

All timber, except leave trees bound by yellow "Leave Tree Area" tags, leave trees marked with blue paint, and all down timber existing 7 years prior to the day of sale, bounded by the following; white "Timber Sale Boundary" tags with pink "Harvest Boundary" flagging, reprod, and the N-1500 road in Unit 1; white "Timber Sale Boundary" tags with pink "Harvest Boundary" flagging in Units 2 and 3; white "Timber Sale Boundary" tags with pink "Harvest Boundary" flagging in Unit 3; white "Timber Sale Boundary" tags with pink "Harvest Boundary" flagging, and the N-1400 road in Unit 4; All timber bound by orange "Right of Way" tags and orange flagging in Unit 5 on part(s) of Sections 15, 16, 21 and 22 all in Township 13 North, Range 5 West, W.M., containing 67 acres, more or less.

CERTIFICATION: This sale is certified under the Sustainable Forestry Initiative® program Standard (cert no: PwC-SFIFM-513)

ESTIMATED SALE VOLUMES AND QUALITY:

Species	Avg DBH	Ring Count	Total MBF	MBF by Grade									
				1P	2P	3P	SM	1S	2S	3S	4S	UT	
Douglas fir	20	6	3,444			19	34			2,486	761	128	16
Red alder	16		144						9	63	19	27	26
Maple	14		57						3	3	7	16	27
Grand fir	27		36							32	3		
Hemlock	17		20							8	9	2	
Red cedar	28		2								2		
Sale Total			3,703										

MINIMUM BID: \$0.00 **BID METHOD:** Sealed Bids

PERFORMANCE SECURITY: \$0.00 **SALE TYPE:** Lump Sum

EXPIRATION DATE: October 31, 2021 **ALLOCATION:** Export Restricted

BID DEPOSIT: \$0.00 or Bid Bond. Said deposit shall constitute an opening bid at the appraised price.

HARVEST METHOD: Cable, and Shovel. Harvesting activities are estimated to be 80% ground-based harvesting and 20% cable, cable assist. Ground-based harvesting equipment shall be restricted to sustained slopes of 45% and less, and restricted during saturated soil conditions. See clauses H-140 and H-141 for further harvest requirements. A detailed felling and yarding plan shall be required prior to any harvest activities and approved in writing by the Contract Administrator. Shovel Yarding will not be permitted from November 1 to April 30 unless authorized in writing by the Contract Administrator.



TIMBER NOTICE OF SALE

ROADS: 16.80 stations of optional construction. 558.00 stations of required pre-haul maintenance. Rock for construction, reconstruction, and pre-haul maintenance under this contract may be obtained at no cost to the Purchaser from the following rock sources; the Topelt Quarry located in Section 15, Township 13 North, Range 05 West, WM. Rock used in accordance with the quantities on the ROCK LIST may be obtained from any commercial source at the Purchaser's expense. Rock sources are subject to written approval by the Contract Administrator before their use. All road work Road construction will not be permitted from October 1 to May 31 unless authorized in writing by the Contract Administrator. The hauling of forest products will not be permitted from November 1 to April 30 unless authorized in writing by the Contract Administrator.

ACREAGE DETERMINATION

CRUISE METHOD: The sale acres were determined by GPS delineation. Cruise was completed using variable plot cruise methods.

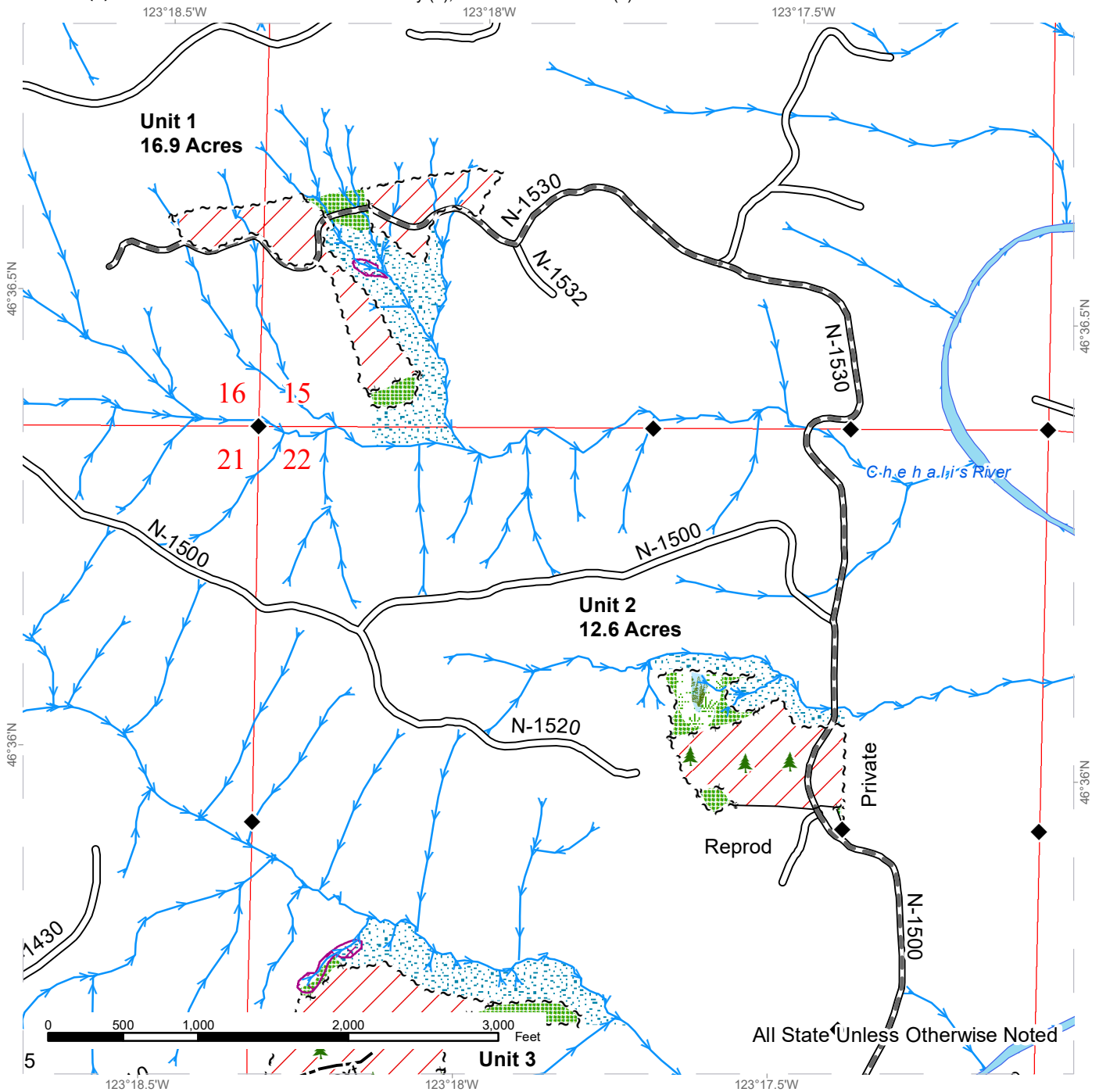
FEES: None

SPECIAL REMARKS: This sale has approximately 19 MBF 3P, 34 MBF high quality SM, 9 MBF of high quality 2 saw DF, 178 MBF of high quality 3 saw, see cruise for details. PCP 1-1 gate keys may be obtained from the Pacific Cascade Region office.

TIMBER SALE MAP

SALE NAME: WOLVERINE
AGREEMENT #: 30-098224
TOWNSHIP(S): T13R5W
TRUST(S): Common School and Indemnity (3), State Forest Transfer (1)

REGION: Pacific Cascade Region
COUNTY(S): Lewis
ELEVATION RGE: 480-840



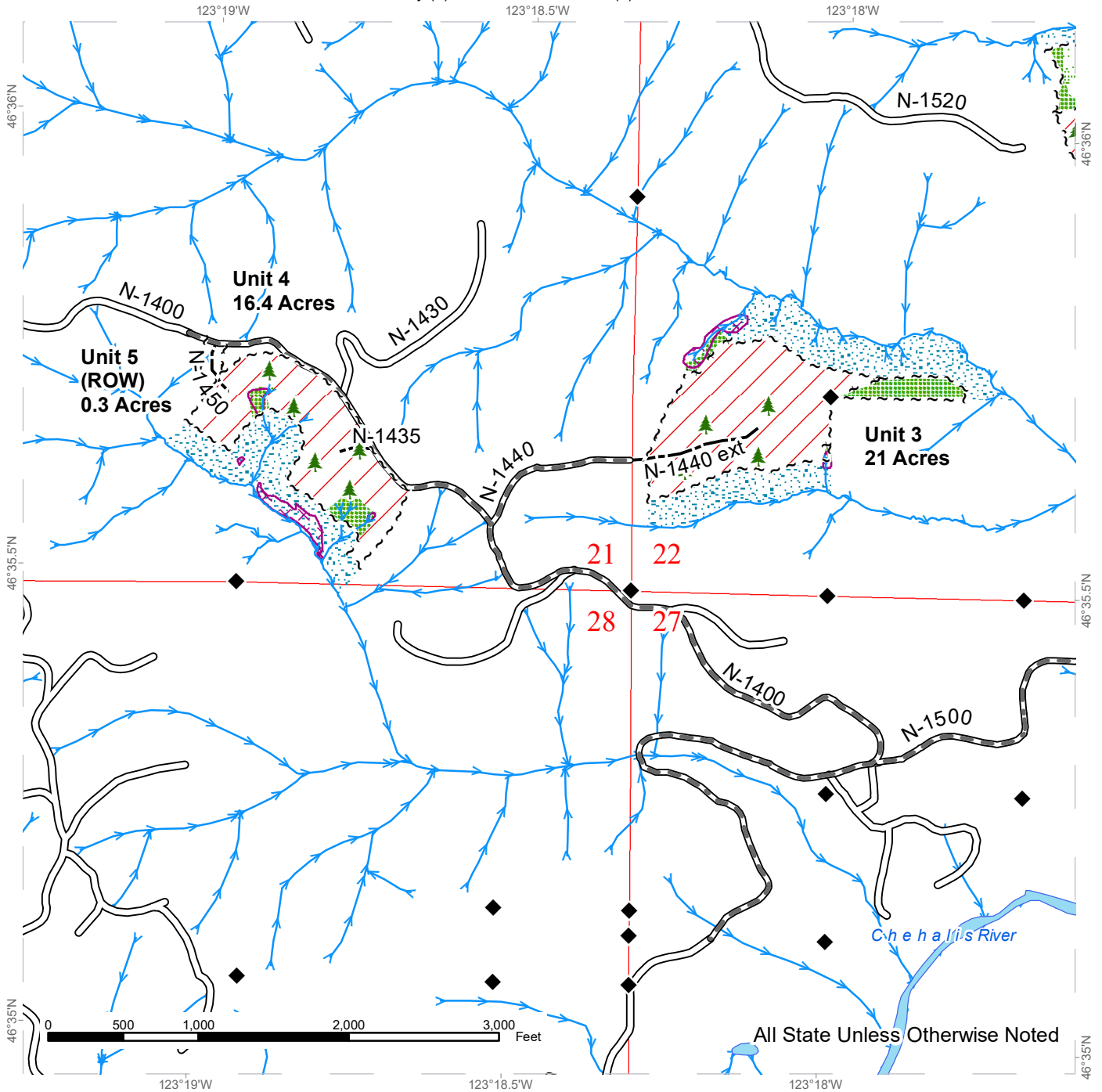
	Variable Retention Harvest		Sale Boundary Tags		Streams
	Leave Tree Area		Leave Tree Tags		Stream Type
	Riparian Mgt Zone		Right of Way Tags		Stream Type Break
	Potentially Unstable Slopes		Property Line		Survey Monument
	Forested Wetland		Existing Roads		Leave Tree Area
	Wetland Mgt Zone		Required Pre-Haul Maintenance		
			Optional Construction		



TIMBER SALE MAP

SALE NAME: WOLVERINE
AGREEMENT #: 30-098224
TOWNSHIP(S): T13R5W
TRUST(S): Common School and Indemnity (3), State Forest Transfer (1)

REGION: Pacific Cascade Region
COUNTY(S): Lewis
ELEVATION RGE: 480-840



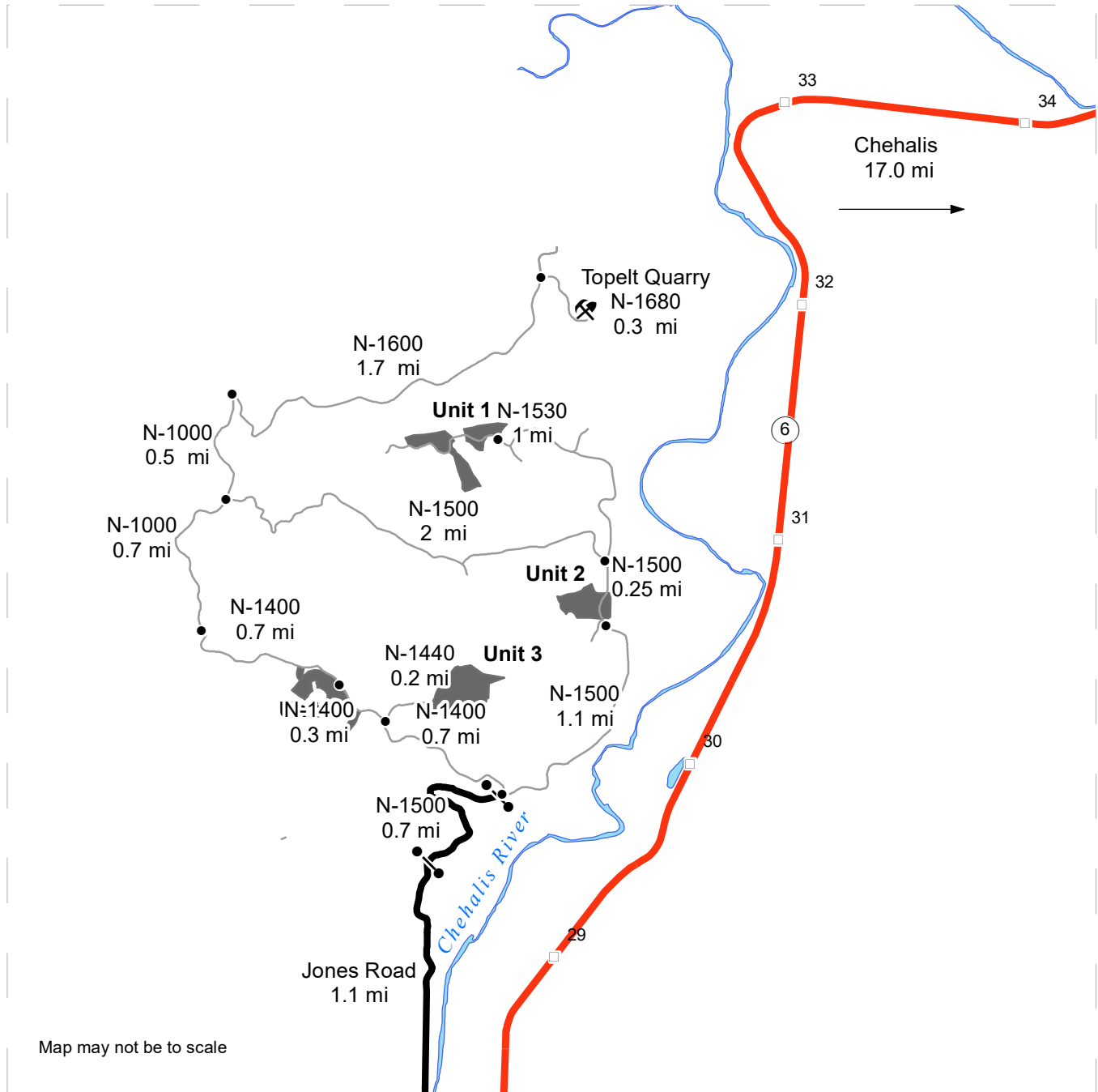
All State Unless Otherwise Noted

	Variable Retention Harvest		Sale Boundary Tags		Streams
	Leave Tree Area		Leave Tree Tags		Stream Type
	Riparian Mgt Zone		Right of Way Tags		Stream Type Break
	Potentially Unstable Slopes		Property Line		Survey Monument
	Wetland Mgt Zone		Existing Roads		Leave Tree Area
			Required Pre-Haul Maintenance		
			Optional Construction		

DRIVING MAP

SALE NAME: WOLVERINE
AGREEMENT#: None
TOWNSHIP(S): T13R5W
TRUST(S): Common School and Indemnity (3), State Forest Transfer (1)

REGION: Pacific Cascade Region
COUNTY(S): Lewis
ELEVATION RGE: 480-840



- Timber Sale Unit
- Highway
- Haul Route
- Other Road
- Milepost Markers
- Distance Indicator
- Gate (PCP 1-1)
- Rock Pit

DRIVING DIRECTIONS:

From State Route 6, milepost 28 turn north onto Jones Road just west of milepost 28. Continue on Jones road for 1.1 miles to a farm panel gate on private property. Continue through gate onto the N-1500 and follow for 0.7 miles to yellow gate. Units 1 and 2 are accessed via the N-1500 from the gate continue northeast 1.1 miles to unit 2. Unit 1 is located off the N-1530, at junction with N-1500 and N1530 continue north for 1 mile. To access units 3 and 4 head north on N-1400, unit 4 is located south of N-1400. Unit 4 turn west on N-1440, unit is located 90 feet past end of road





TIMBER NOTICE OF SALE

SALE NAME: RAIL SPLITTER

AGREEMENT NO: 30-98509

AUCTION: March 26, 2020 starting at 10:00 a.m., COUNTY: Lewis Pacific Cascade Region Office, Castle Rock, WA

SALE LOCATION: Sale located approximately 21 miles west of Centralia, Washington

PRODUCTS SOLD AND SALE AREA: All timber, except leave trees marked with blue paint, trees bound by yellow "Leave Tree Area" tags, and all down timber existing 5 years prior to the day of sale, bound by the following: white "Timber Sale Boundary" tags, pink flagging, the L-3000 road and the L 3041 road in Unit 1. Unit 2, white "Timber Sale Boundary" tags, pink flagging and the L-3000 road. Unit 3 - ROW bounded with orange "Right-of-Way Boundary" tags and orange flagging. on part(s) of Sections 15, 16, 21 and 22 all in Township 14 North, Range 5 West, W.M., containing 103 acres, more or less.

CERTIFICATION: This sale is certified under the Sustainable Forestry Initiative® program Standard (cert no: PwC-SFIFM-513)

ESTIMATED SALE VOLUMES AND QUALITY:

Table with columns: Species, Avg DBH, Ring Count, Total MBF, and MBF by Grade (4P, 2P, 3P, SM, 1S, 2S, 3S, 4S, UT). Rows include Douglas fir, Hemlock, Silver fir, Red alder, Spruce, Red cedar, and Sale Total.

MINIMUM BID: \$0.00 BID METHOD: Sealed Bids

PERFORMANCE SECURITY: \$0.00 SALE TYPE: Lump Sum

EXPIRATION DATE: October 31, 2021 ALLOCATION: Export Restricted

BID DEPOSIT: \$0.00 or Bid Bond. Said deposit shall constitute an opening bid at the appraised price.

HARVEST METHOD: Shovel, and Cable. This sale is estimated to be 77% shovel yarding and 23% cable and cable assist yarding. A detailed felling and yarding plan shall be required prior to any harvest activities. Ground-based yarding is restricted to slopes of 45% or less. For additional harvest requirements, refer to the H-140 clause in the contract.

ROADS: 46.55 stations of optional construction. 30.65 stations of optional reconstruction. 400.00 stations of required prehaul maintenance. 205.00 stations of optional prehaul maintenance. Rock used in accordance with the quantities on the ROCK LIST may be obtained from the Lincoln Quarry (Sec 15 T14N R05W W.M). Rock for construction and pre-haul maintenance used in accordance with the quantities on the ROCK LIST may be obtained from any commercial source at the Purchaser's expense subject to written approval from Contract Administrator. Road construction will not be permitted from



TIMBER NOTICE OF SALE

November 1 to April 30 unless authorized in writing by the Contract Administrator. The hauling of forest products will not be permitted from November 1 to April 30 unless authorized in writing by the Contract Administrator. No hauling across the L-3043 road from November 1 to April 30 in Unit 2 unless authorized in writing by the State, per Clause H-131.

ACREAGE DETERMINATION

CRUISE METHOD: The sale acres were determined by GPS. The sale area was cruised using a variable plot cruise method.

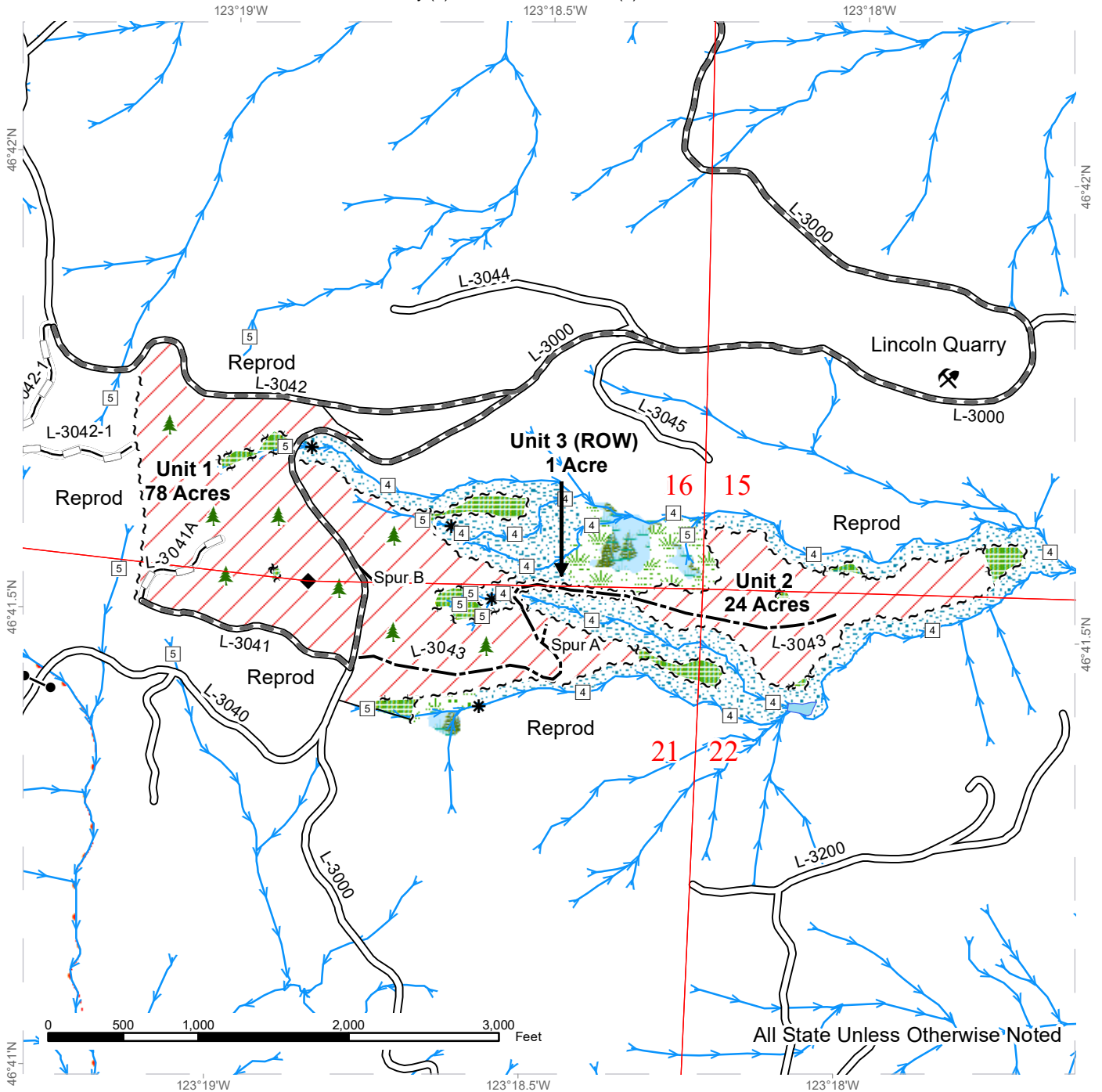
FEES: \$71,587.00 is due on day of sale. \$9.00 per MBF is due upon removal. These are in addition to the bid price.

SPECIAL REMARKS: This sale has approximately 98 MBF of high quality 2 saw DF, 45 MBF of high quality 3 saw DF, 10 MBF of special mill SF, see cruise for details. See driving map for gate locations. PCP 1-1 gate keys may be obtained from the Pacific Cascade Region office.

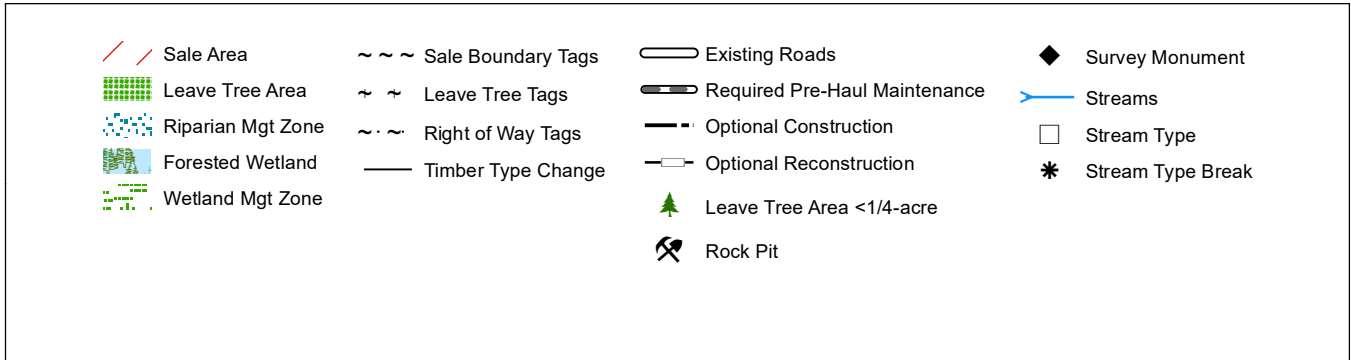
TIMBER SALE MAP

SALE NAME: Rail Splitter
AGREEMENT #: 30-098509
TOWNSHIP(S): T14R5W
TRUST(S): Common School and Indemnity (3), State Forest Transfer (1)

REGION: Pacific Cascade Region
COUNTY(S): Lewis
ELEVATION RGE: 1362-2388



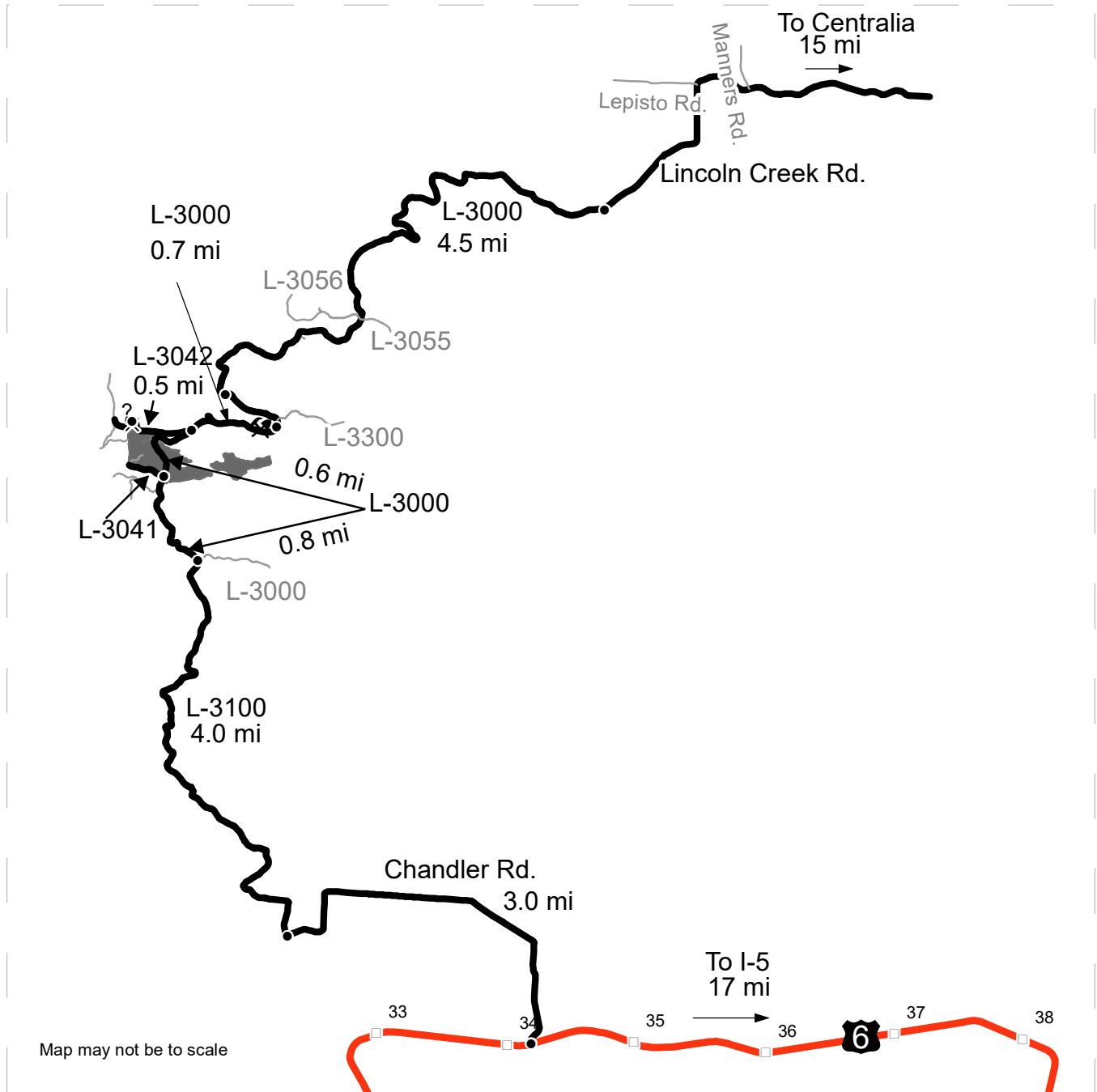
All State Unless Otherwise Noted



DRIVING MAP

SALE NAME: Rail Splitter
AGREEMENT#: 30-098509
TOWNSHIP(S): T14R5W
TRUST(S): Common School and Indemnity (3), State Forest Transfer (1)

REGION: Pacific Cascade Region
COUNTY(S): Lewis
ELEVATION RGE: 1362-2388



<ul style="list-style-type: none"> Timber Sale Unit Haul Route Other Road Milepost Markers Distance Indicator ? Potential Rock Source X Rock Pit 	<p><u>DRIVING DIRECTIONS:</u></p> <p>To Units 1, 2, and 3 (ROW) From I-5 take exit 77 and head west 17 miles on Highway 6. Turn right (North) onto Chandler Rd. and follow for 3 miles. Turn right onto the L-3100 and follow 4 miles turn left on L-3000 and follow for 0.8 miles to Units 1, 2, and 3 (ROW).</p>
--	--



TIMBER NOTICE OF SALE

SALE NAME: Q NEON

AGREEMENT NO: 30-99298

AUCTION: February 25, 2020 starting at 10:00 a.m., Northeast Region Office, Colville, WA COUNTY: Okanogan

SALE LOCATION: Sale located approximately 13 miles east of Riverside, WA

PRODUCTS SOLD AND SALE AREA: All green conifer species (excluding ponderosa pine) 7 inches and greater in diameter at breast height and all green ponderosa pine 8 inches and greater in diameter at breast height not banded with blue paint in Units 1, 2, 3, 8 and 9 bounded by white timber sale boundary tags; all green conifer species (excluding ponderosa pine) 7 inches and greater in diameter at breast height and all green ponderosa pine 8 inches and greater in diameter at breast height not banded with purple paint in Units 4, 5, 6 and 7 bounded by white timber sale boundary tags; on part(s) of Sections 14 and 15 all in Township 35 North, Range 27 East, Sections 32, 33 and 36 all in Township 35 North, Range 28 East, Sections 28 all in Township 36 North, Range 28 East, W.M., containing 500 acres, more or less.

CERTIFICATION: This sale is certified under the Sustainable Forestry Initiative® program Standard (cert no: PwC-SFIFM-513)

ESTIMATED SALE VOLUMES AND QUALITY:

Table with columns: Species, Avg Ring DBH, Ring Count, Total MBF, and MBF by Grade (P, SM, 1S, 2S, 3S, 4S, 5S, 6S, UT). Rows include Ponderosa pine, Douglas fir, Larch, Lodgepole, and Sale Total.

MINIMUM BID: \$0.00 BID METHOD: Sealed Bids

PERFORMANCE SECURITY: \$0.00 SALE TYPE: Lump Sum

EXPIRATION DATE: August 31, 2021 ALLOCATION: Export Restricted

BID DEPOSIT: \$0.00 or Bid Bond. Said deposit shall constitute an opening bid at the appraised price.

HARVEST METHOD: Dozer, Rubber tired skidder, Track skidder, and Ground based equipment. Falling and Yarding will not be permitted from March 1 to May 1 unless authorized in writing by the Contract Administrator due to spring breakup.

ROADS: 7.29 stations of required construction. 1090.15 stations of required prehaul maintenance. 1.40 stations of decommissioning. Road construction will not be permitted from March 1 to May 1 unless authorized in writing by the Contract Administrator due to spring breakup. The hauling of forest products will not be permitted from March 1 to May 1 unless authorized in writing by the Contract Administrator due to spring breakup. The hauling of forest products will not be permitted on the E352819E road from March 1 to June 1 unless authorized in writing by the Contract Administrator due to spring breakup.



TIMBER NOTICE OF SALE

ACREAGE DETERMINATION

CRUISE METHOD: Acreage determined using GPS methods. Acreage shown above is net harvest acres in harvest units. Ponderosa pine: 8.0 - 17.5 inches dbh has a minimum top of 5.6 inch dib. All other species: 7.0 - 17.5 inches dbh has minimum top of 4.6 inch dib. All species 17.6 inches and greater dbh have a minimum top dib of 40% of dob at 16 feet or a 6 inch top whichever is greater.

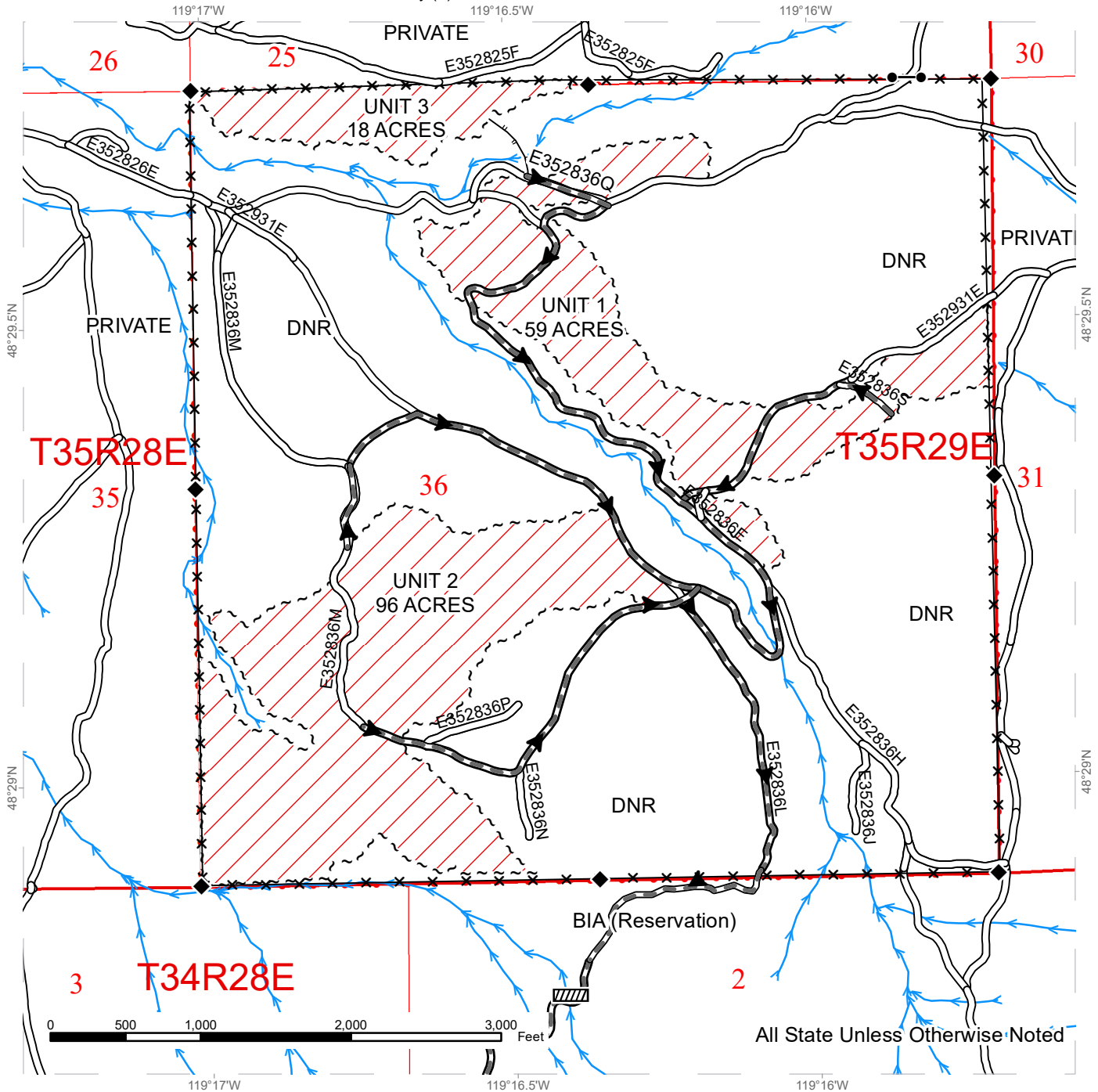
FEES: \$51,510.00 is due on day of sale. \$9.00 per MBF is due upon removal. These are in addition to the bid price.

SPECIAL REMARKS: Locked gates restricts access to Units 4, 5, 6, 7 and 9. Contact the Northeast Region Office at (509) 684-7474 for access.

TIMBER SALE MAP

SALE NAME: Q NEON TS
AGREEMENT #: 30-099298
TOWNSHIP(S): T35R27E, T35R28E, T36R28E
TRUST(S): Common School and Indemnity (3)

REGION: Northeast Region
COUNTY(S): Okanogan
ELEVATION RGE: 2520-4040

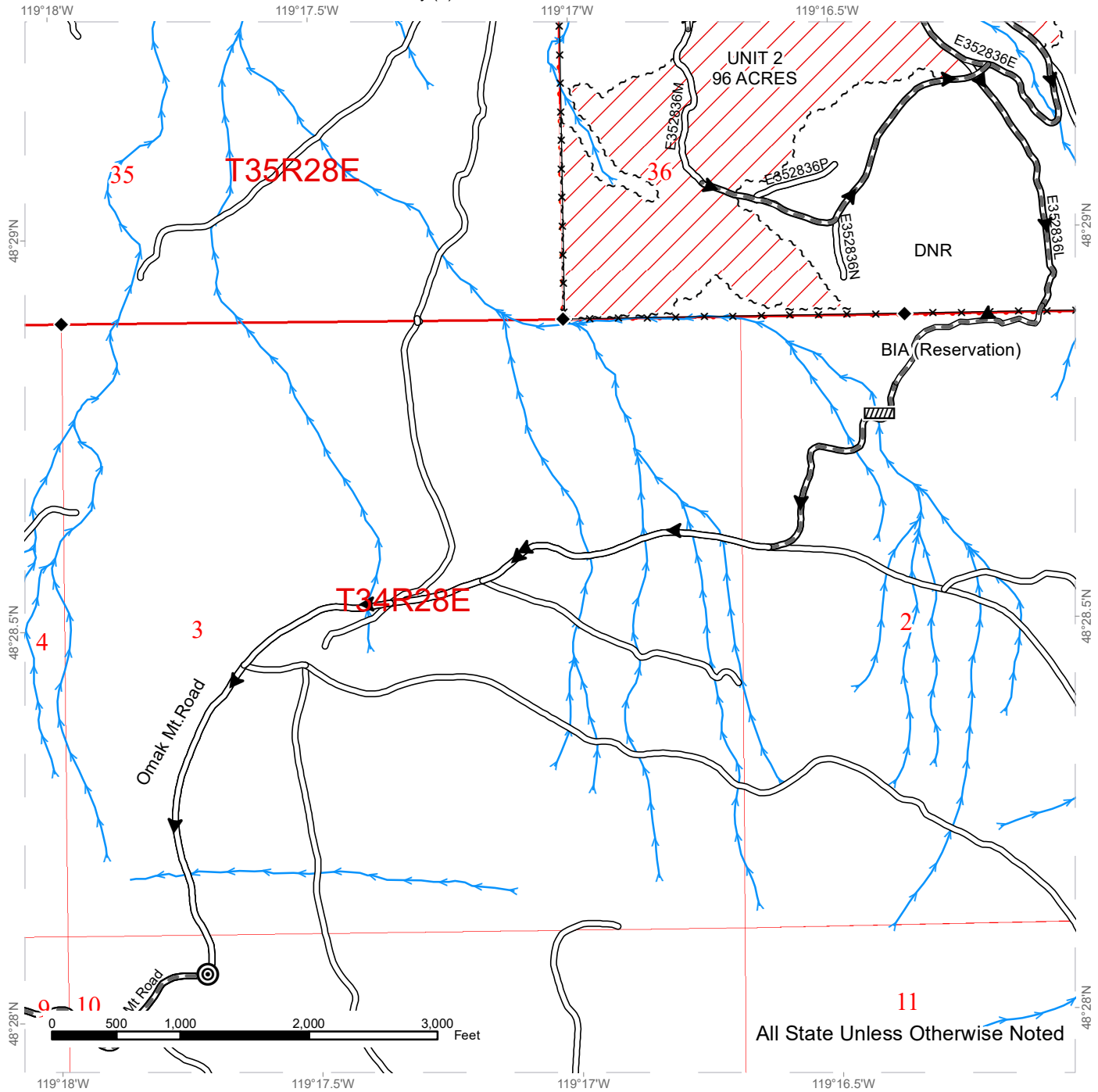


	Public Land Survey Townships		Streams
	Variable Retention Harvest		Survey Monument
	Sale Boundary Tags		Culvert
	Existing Roads		Fence
	Required Pre-Haul Maintenance		
	Designated Skid Trail		
	Haul_Route		

TIMBER SALE MAP

SALE NAME: Q NEON TS
AGREEMENT #: 30-099298
TOWNSHIP(S): T35R27E, T35R28E, T36R28E
TRUST(S): Common School and Indemnity (3)

REGION: Northeast Region
COUNTY(S): Okanogan
ELEVATION RGE: 2520-4040



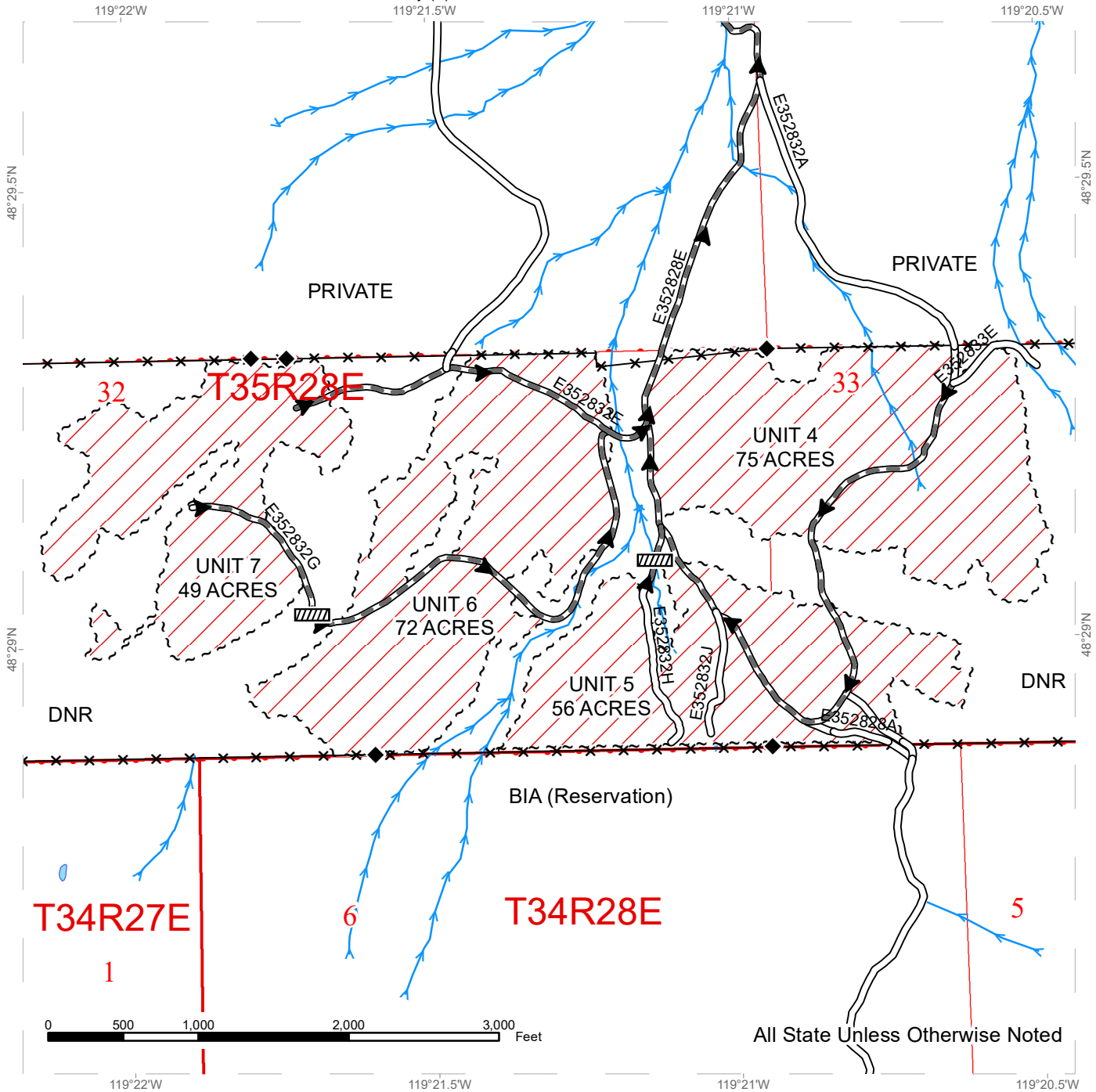
Public Land Survey Townships	Streams
Variable Retention Harvest	Survey Monument
Sale Boundary Tags	Culvert
Existing Roads	Log Placement (See Road Plan)
Required Pre-Haul Maintenance	Fence
Haul_Route	



TIMBER SALE MAP

SALE NAME: Q NEON TS
AGREEMENT #: 30-099298
TOWNSHIP(S): T35R27E, T35R28E, T36R28E
TRUST(S): Common School and Indemnity (3)

REGION: Northeast Region
COUNTY(S): Okanogan
ELEVATION RGE: 2520-4040



All State Unless Otherwise Noted

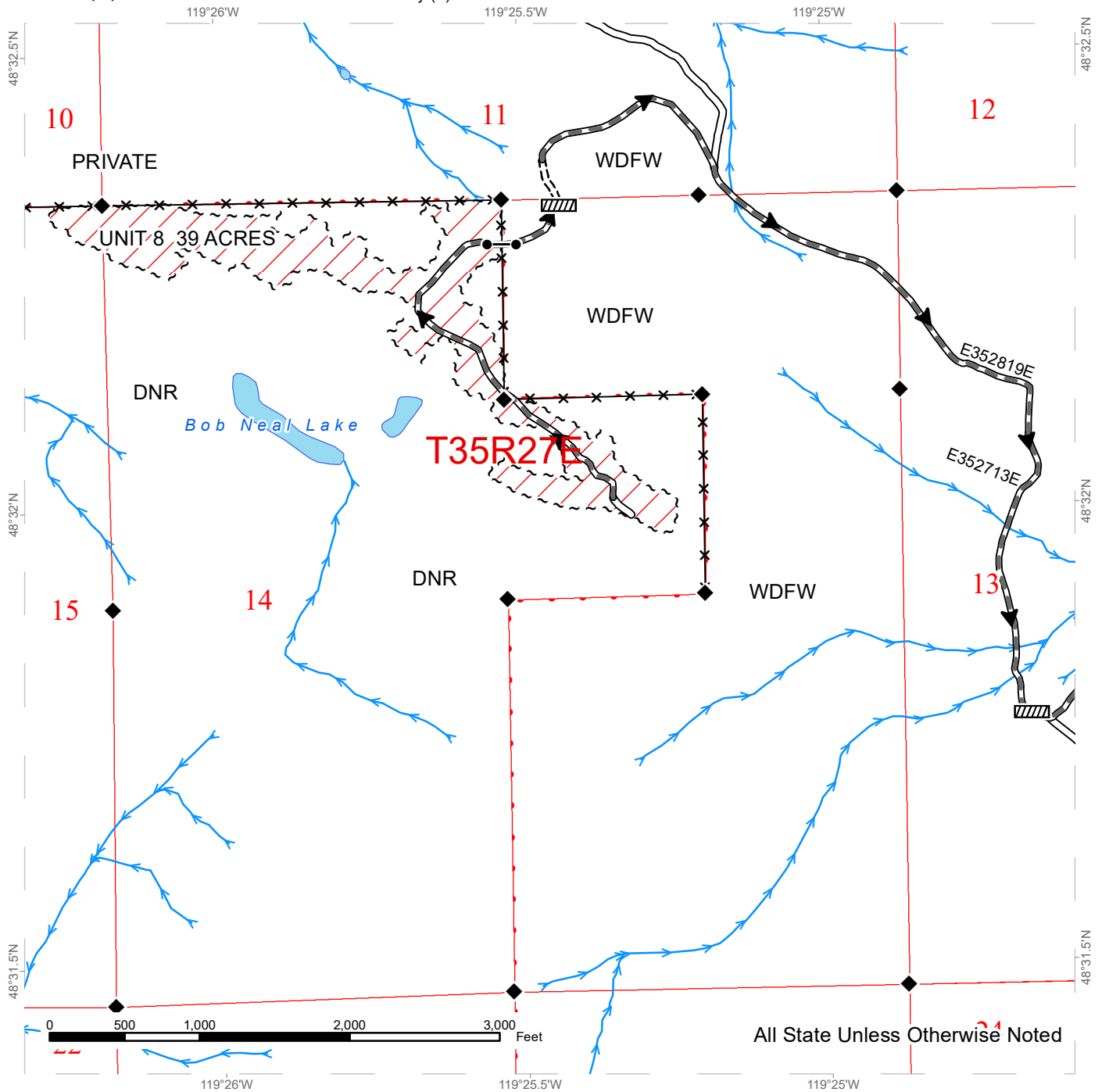
Public Land Survey Townships	Streams
Variable Retention Harvest	Survey Monument
Sale Boundary Tags	Culvert
Existing Roads	Fence
Required Pre-Haul Maintenance	
Haul_Route	



TIMBER SALE MAP

SALE NAME: Q NEON TS
AGREEMENT #: 30-099298
TOWNSHIP(S): T35R27E, T35R28E, T36R28E
TRUST(S): Common School and Indemnity (3)

REGION: Northeast Region
COUNTY(S): Okanogan
ELEVATION RGE: 2520-4040

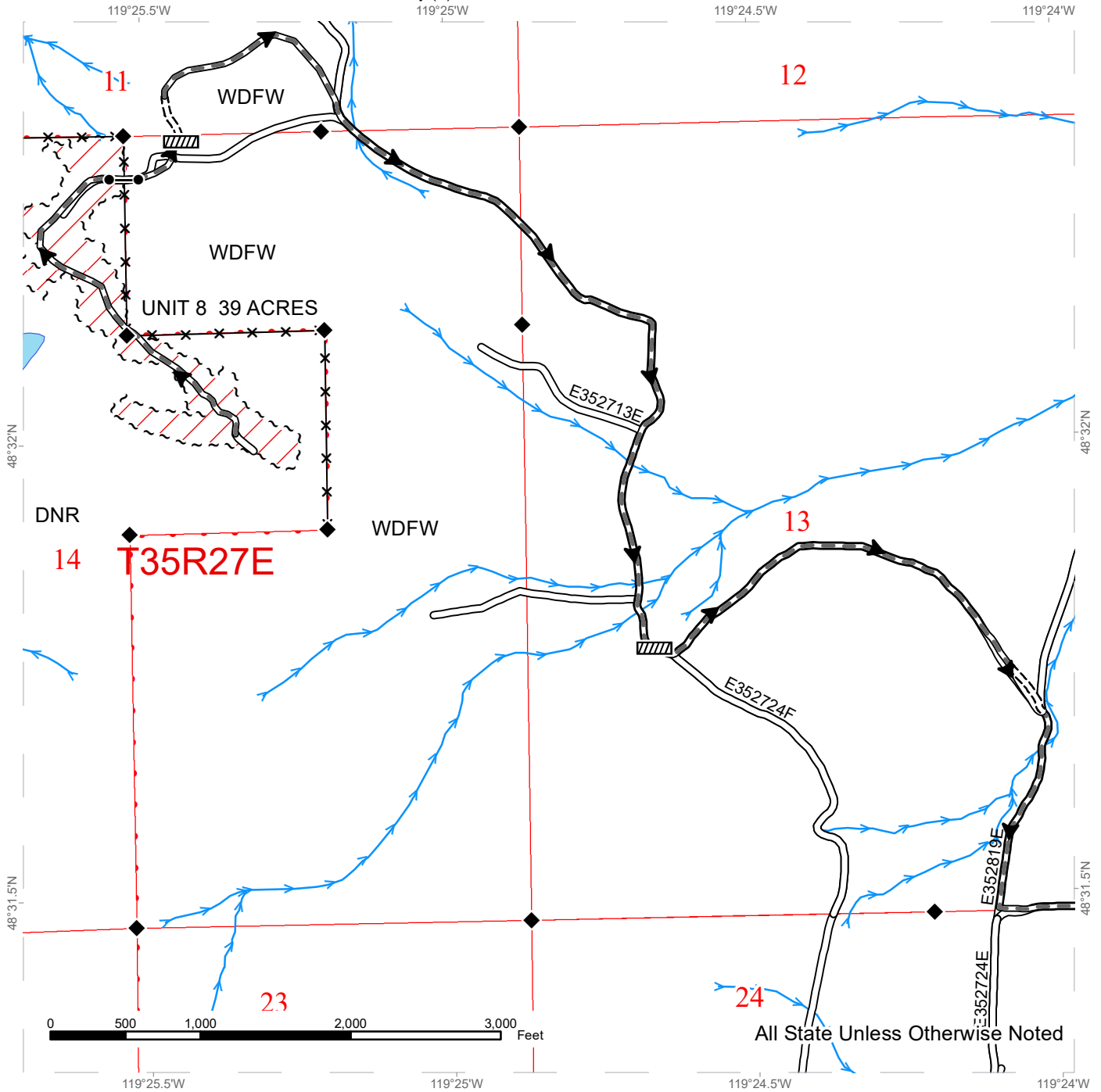


Public Land Survey Townships	Streams
Variable Retention Harvest	Survey Monument
Sale Boundary Tags	Culvert
Existing Roads	Gate
Required Pre-Haul Maintenance	Fence
Required Construction	
Haul_Route	

TIMBER SALE MAP

SALE NAME: Q NEON TS
AGREEMENT #: 30-099298
TOWNSHIP(S): T35R27E, T35R28E, T36R28E
TRUST(S): Common School and Indemnity (3)

REGION: Northeast Region
COUNTY(S): Okanogan
ELEVATION RGE: 2520-4040



All State Unless Otherwise Noted

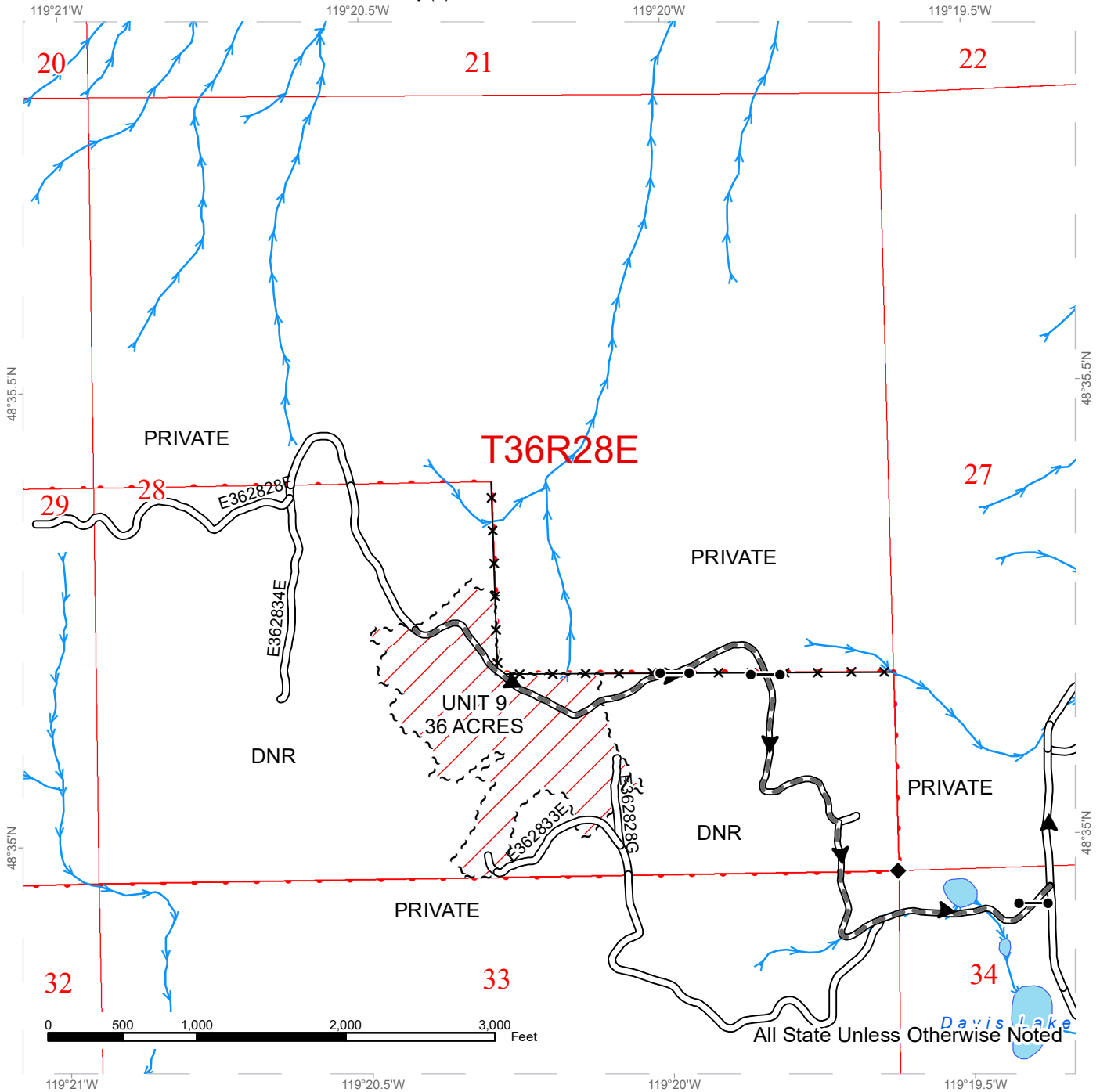
Public Land Survey Townships	Streams
Variable Retention Harvest	Survey Monument
Sale Boundary Tags	Culvert
Existing Roads	Gate
Required Pre-Haul Maintenance	Fence
Required Construction	Haul_Route



TIMBER SALE MAP

SALE NAME: Q NEON TS
AGREEMENT #: 30-099298
TOWNSHIP(S): T35R27E, T35R28E, T36R28E
TRUST(S): Common School and Indemnity (3)

REGION: Northeast Region
COUNTY(S): Okanogan
ELEVATION RGE: 2520-4040

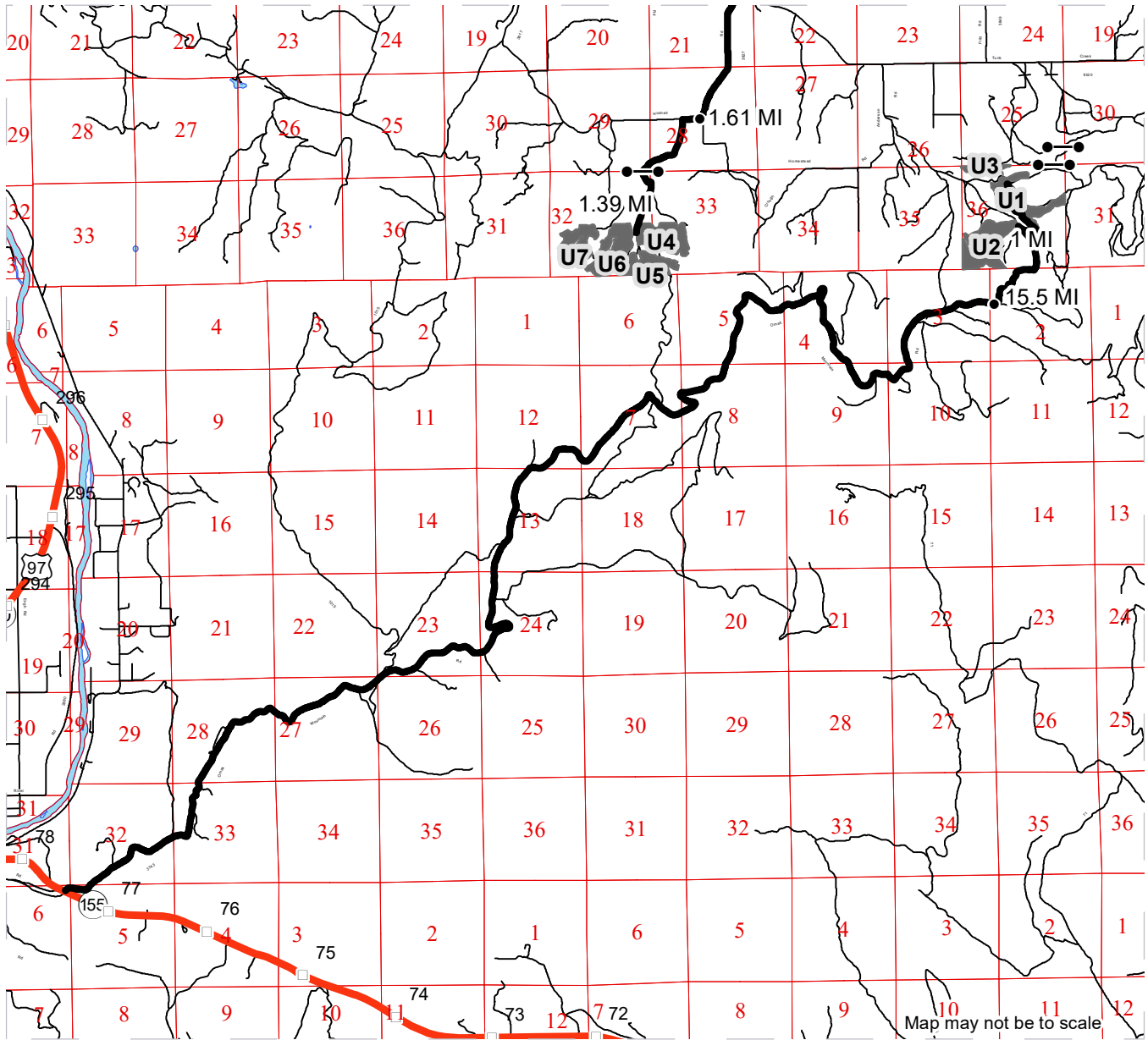


Public Land Survey Townships	Streams
Variable Retention Harvest	Survey Monument
Sale Boundary Tags	Gate
Existing Roads	Fence
Required Pre-Haul Maintenance	
Haul_Route	

DRIVING MAP

SALE NAME: Q NEON TS
AGREEMENT#: 30-099298
TOWNSHIP(S): T35R27E, T35R28E, T36R28E
TRUST(S): Common School and Indemnity (3)

REGION: Northeast Region
COUNTY(S): Okanogan
ELEVATION RGE: 2520-4040



- Timber Sale Unit
- Haul Route
- Other Road
- Milepost Markers
- Distance Indicator

DRIVING DIRECTIONS:

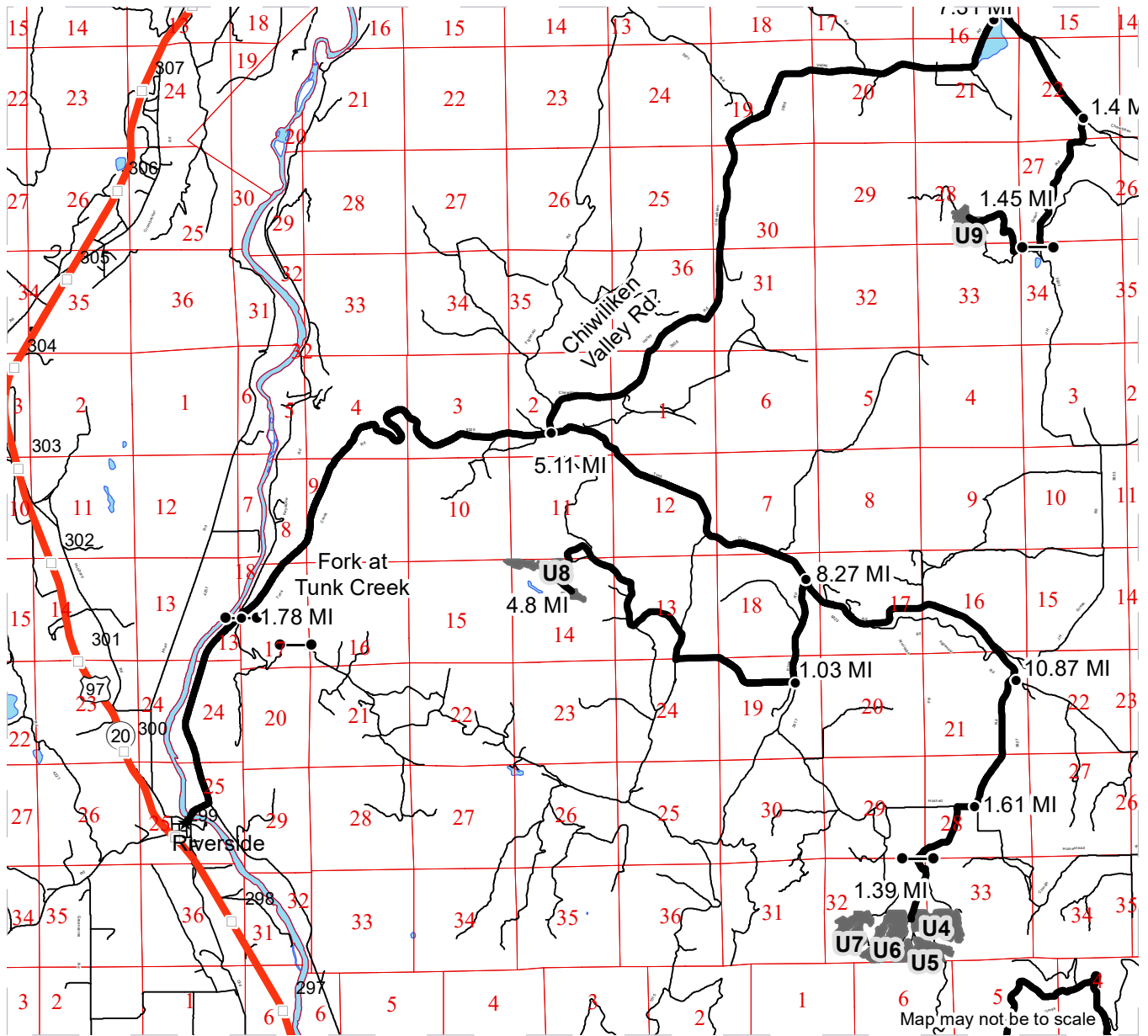
Units 1, 2, and 3 – From Omak go east on Hwy 155 to the Omak Mountain Road. Turn north on the Omak Mountain Rd, and go approximately 15.5 miles to the E352836L road, turn left and go approximately 1 mile to the DNR section 36 and follow the E352836L road to the units.

Units 4-9 - From Riverside, WA Take Tunk Valley Rd. NE out of town 0.28 miles to Tunk Creek Rd. , turn left onto Tunk Creek Rd. and continue for 1.78 miles, keep right at fork then continue on Tunk Creek Rd. Unit 8 is 8.27 miles to Knox Rd., Turn right on Knox Rd. and continue 1.03 miles to E352819E, turn right on E352819E and continue 4.84 miles to Unit 8. From the fork at Tunk creek for Units 4-7 go 10.87 miles to Hosheit Rd., Turn right on Hoshiet Rd. and continue 1.61 miles to E352828E on left, Turn left on E352828E and continue 1.39 miles to State Ownership and access to units 4, 5, 6, and 7. For unit 9 at the Fork on tunk Creek for 5.11 miles, Turn left onto Chewiliken Valley Rd. and continue 7.31 miles, Keep right at fork to continue on Chewiliken Valley Rd. and continue 1.40 miles to JH Green Rd., Turn right onto JH Green Rd. and continue 1.45 miles to E362834E at locked gate on right hand side, Proceed through gate on E362834E and continue 1.12 miles to Unit 9.

DRIVING MAP

SALE NAME: Q NEON TS
AGREEMENT#: 30-099298
TOWNSHIP(S): T35R27E, T35R28E, T36R28E
TRUST(S): Common School and Indemnity (3)

REGION: Northeast Region
COUNTY(S): Okanogan
ELEVATION RGE: 2520-4040



- Timber Sale Unit
- Haul Route
- Milepost Markers
- Distance Indicator

DRIVING DIRECTIONS:

Units 1, 2, and 3 – From Omak go east on Hwy 155 to the Omak Mountain Road. Turn north on the Omak Mountain Rd, and go approximately 15.5 miles to the E352836L road, turn left and go approximately 1 mile to the DNR section 36 and follow the E352836L road to the units.

Units 4-9 - From Riverside, WA Take Tunk Valley Rd. NE out of town 0.28 miles to Tunk Creek Rd. , turn left onto Tunk Creek Rd. and continue for 1.78 miles, keep right at fork then continue on Tunk Creek Rd. Unit 8 is 8.27 miles to Knox Rd., Turn right on Knox Rd. and continue 1.03 miles to E352819E, turn right on E352819E and continue 4.84 miles to Unit 8. From the fork at Tunk creek for Units 4-7 go 10.87 miles to Hosheit Rd., Turn right on Hoshiet Rd. and continue 1.61 miles to E352828E on left, Turn left on E352828E and continue 1.39 miles to State Ownership and access to units 4, 5, 6, and 7. For unit 9 at the Fork on tunk Creek for 5.11 miles, Turn left onto Chewiliken Valley Rd. and continue 7.31 miles, Keep right at fork to continue on Chewiliken Valley Rd. and continue 1.40 miles to JH Green Rd., Turn right onto JH Green Rd. and continue 1.45 miles to E362834E at locked gate on right hand side, Proceed through gate on E362834E and continue 1.12 miles to Unit 9.


TIMBER NOTICE OF SALE
SALE NAME: *CICADA EGG ROLL RMZ Sorts*
AGREEMENT NO: *30-99613 - 30-99626*
AUCTION: **February 26, 2020 starting at 10:00 a.m.**
 Northwest Region Office, Sedro Woolley, WA

COUNTY: Skagit, Whatcom

SALE LOCATION: Sale located approximately 10 miles northwest of Burlington (Cicada) and 3 miles southwest of Acme (Egg Roll), WA.

PRODUCTS SOLD
AND SALE AREA: All delivered forest products, except trees marked with blue paint on the bole and root collar and forest products tagged out by yellow leave tree area tags, from an area bounded by white timber sale boundary tags, and the BX-ML and BL-ML, and all delivered forest products bound by orange right-of-way tags, meeting the specifications described below meeting the specifications described below; on parts of Sections 2, and 11 all in Township 36 North, Range 3 East, Sections 24, and 25 all in Township 37 North, Range 4 East W.M., containing 91 acres, more or less.

MINIMUM BID AND ESTIMATED LOG VOLUMES:

Agreement #	Sort #	Species and Sort Specifications	Average Log Length	Estimated Volume		Tons Per MBF	Minimum Bid Delivered Prices		Total Appraised Value	Bid Deposit
				Mbf	Tons		\$/mbf	\$/Ton		
99613	01	DF HQ 20"+	32	695	3614	5.2	\$0.00		\$0.00	\$0.00
99614	02	DF HQ 12"-19"	32	216	1123	5.2	\$0.00		\$0.00	\$0.00
99615	03	DF Sawlog 20"+	26	862	4224	4.9	\$0.00		\$0.00	\$0.00
99616	04	DF Sawlog 12"-19"	28	601	3366	5.6	\$0.00		\$0.00	\$0.00
99617	05	DF Sawlog 5"-11"	32	247	1778	7.2	\$0.00		\$0.00	\$0.00
99618	06	WW Sawlog 5"+	26	305	1860	6.1	\$0.00		\$0.00	\$0.00
99619	07	RC Sawlog 5"+	28	361	2094	5.8	\$0.00		\$0.00	\$0.00
99620	08	DF Pole 45'+	N/A	150	870	5.8	\$0.00		\$0.00	\$0.00
99621	09	RC Pole 45'+	N/A	50	290	5.8	\$0.00		\$0.00	\$0.00
99622	10	RA Sawlog 8"+	24	263	1920	7.3	\$0.00		\$0.00	\$0.00
99623	11	BM Sawlog 8"+	24	178	1282	7.2	\$0.00		\$0.00	\$0.00
99624	12	CW Sawlog 5"+	N/A	28	202	7.2	\$0.00		\$0.00	\$0.00
99625	13	Conifer Utility	N/A	92	828	9		\$0.00	\$0.00	\$0.00
99626	14	HW Utility	N/A	155	1395	9		\$0.00	\$0.00	\$0.00

Totals:
4203 24846
\$0.00



WASHINGTON STATE DEPARTMENT OF
NATURAL RESOURCES

TIMBER NOTICE OF SALE

CERTIFICATION: This sale is certified under the Sustainable Forestry Initiative® program Standard (cert no: PwC-SFIFM-513)

BID METHOD: Sealed Bids **UNIT OF MEASURE:** MBF Scale/Tonnage Scale

EXPIRATION DATE: November 18, 2020 **ALLOCATION:** Export Restricted

PAYMENT SECURITY: To be determined by the State as described in Clause P-045.2 of the Purchaser's Contract.

BIDDING PROCEDURES: A separate sealed bid and envelope must be submitted for each log sort. Prospective Purchasers may bid on any or all log sorts. On the day of sale the Purchaser must bring their bid deposit up to 10% of their total bid price. Complete bidding procedures and auction information may be obtained from the Northwest Region Office in Sedro Woolley WA. Phone number (360)856-3500.

TIMBER EXCISE TAX:

Purchaser must pay the forest excise taxes associated with the log sorts delivered to them. The tax rate for this sale is 4.2 %. Taxable Stumpage = Total Delivered Value – (Harvest Cost + Estimated Haul Cost + ARRF). For more information contact the Department of Revenue, Forest Tax Section at 1-800-548-8829.

Use the following rates for estimating taxable stumpage:

Harvest Cost = \$0.00 per MBF for sorts 08 and 09, \$0.00 per MBF for sorts 01, 02, 03, 04, 05, 06, 07, 10, 11 and 12 and \$12.00 per Ton for sorts 13 and 14.

Hauling Services Payment Rate per Ton
= (Base Rate + Mileage Rate) x (Contractor's hauling bid factor)

Base Rate = \$2.35 per ton

Mileage Rate = ((\$0.16 x C miles) + (\$0.11 x A miles)) x Fuel Index Factor

ARRF = \$0.00 per MBF for sorts 13 and 14 and \$26.00 per MBF for sorts 01, 02, 03, 04, 05, 06, 07, 08, 09, 10, 11 and 12.

Note: To calculate ARRF rates per ton use the tons\mbf conversion factor in the table above.

CONFIRMATION: Each sort is subject to confirmation following auction. Sorts will not be confirmed until at least 10 days after auction. Final contract award is contingent upon the State's haul cost analysis. Actual haul route may vary and is subject to change at the State's discretion.

SPECIAL REMARKS: The successful Purchaser(s) will be required to purchase logs from the sale area upon delivery to their location specified in the bid submitted. Logs will be delivered to the Purchaser's delivery location by the State's contract harvester. Purchaser is responsible for weighing and scaling costs. All tonnage loads will be weighed and all mbf loads will



WASHINGTON STATE DEPARTMENT OF
NATURAL RESOURCES

TIMBER NOTICE OF SALE

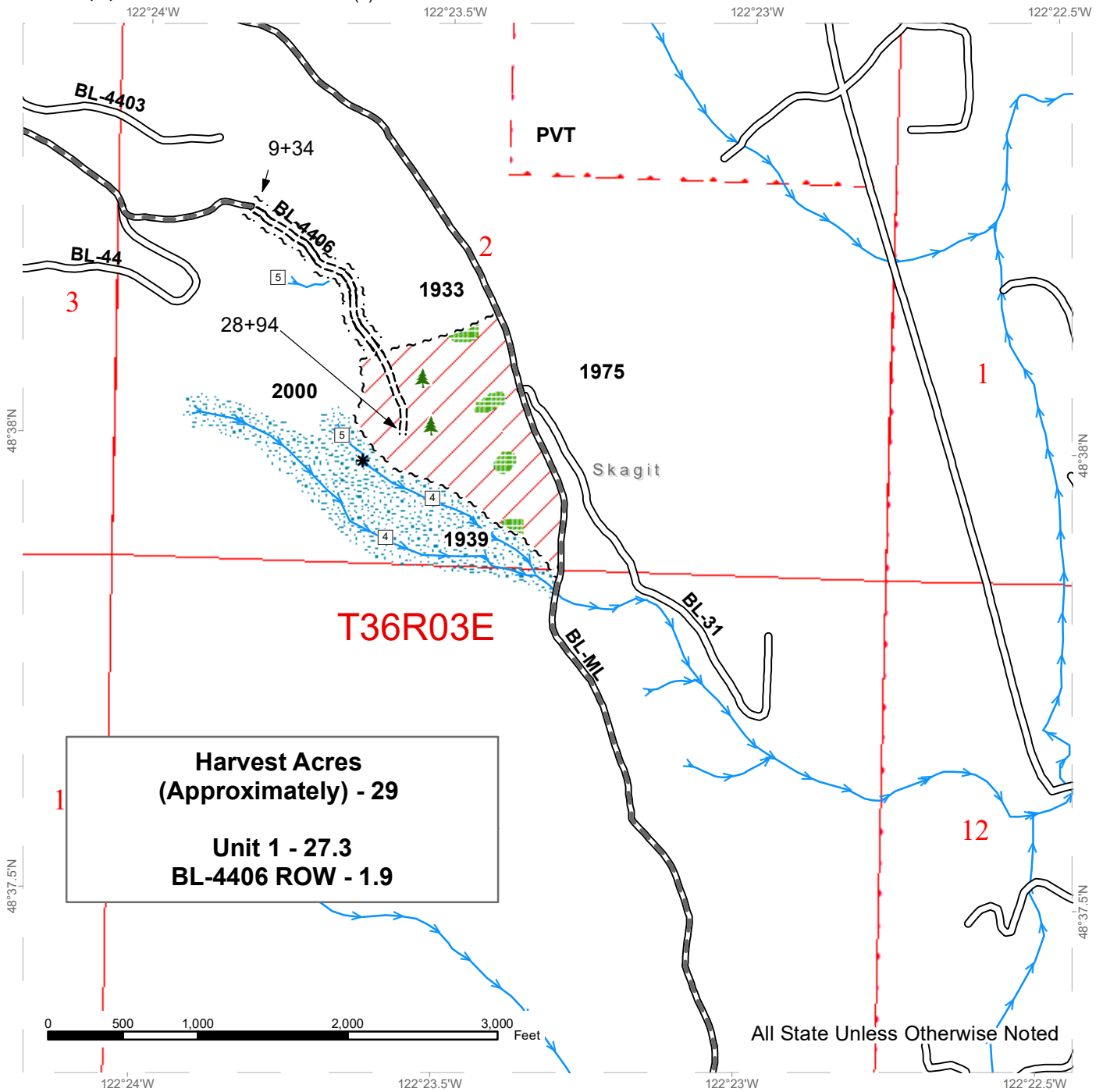
be scaled at State approved locations. The State reserves the right to determine where logs are authorized to be scaled and weighed.

For more information regarding this log sort sale visit our web site: <http://www.dnr.wa.gov/programs-and-services/product-sales-and-leasing/timber-sales/timber-auction-packets>. If you have questions call Theresa Klepl at the Northwest Region Office at (360)856-3500 or Dave Richards at the Product Sales and Leasing Division Office in Olympia at (360)902-1365.

TIMBER SALE MAP

SALE NAME: CICADA
AGREEMENT #: 30-098543
TOWNSHIP(S): T36R3E
TRUST(S): State Forest Transfer (1)

REGION: Northwest Region
COUNTY(S): Skagit
ELEVATION RGE: 1200-1600



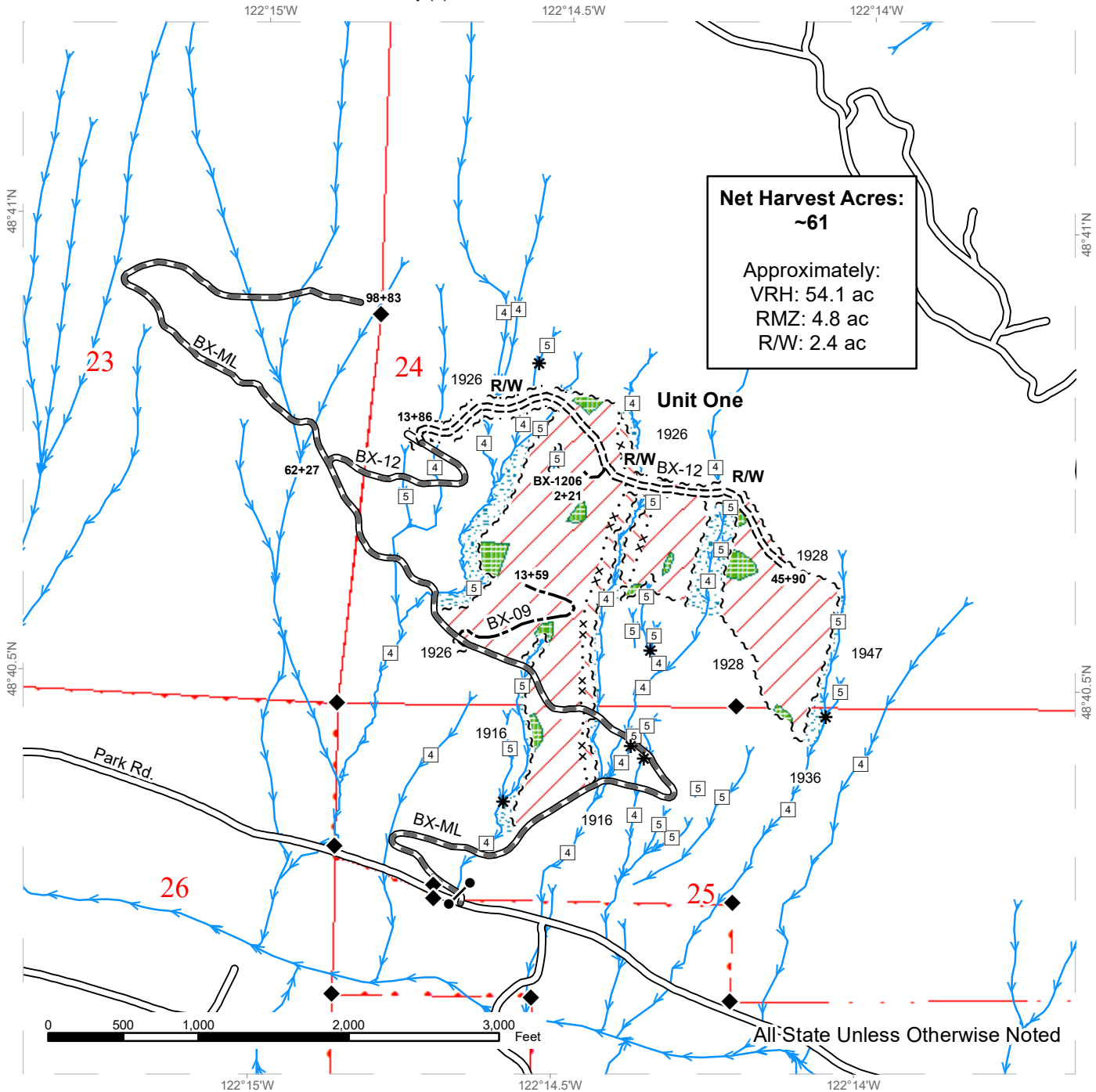
Sale Area	Existing Roads	Streams
Leave Tree Area	Required Pre-Haul Maintenance	Stream Type
Riparian Mgt Zone	Required Construction	Stream Type Break
Sale Boundary Tags	Leave Tree Area <1/4 acre	
Right of Way Tags		



TIMBER SALE MAP

SALE NAME: EGG ROLL CH
AGREEMENT #: None
TOWNSHIP(S): T37R4E
TRUST(S): Common School and Indemnity (3)

REGION: Northwest Region
COUNTY(S): Whatcom
ELEVATION RGE: 560-1600

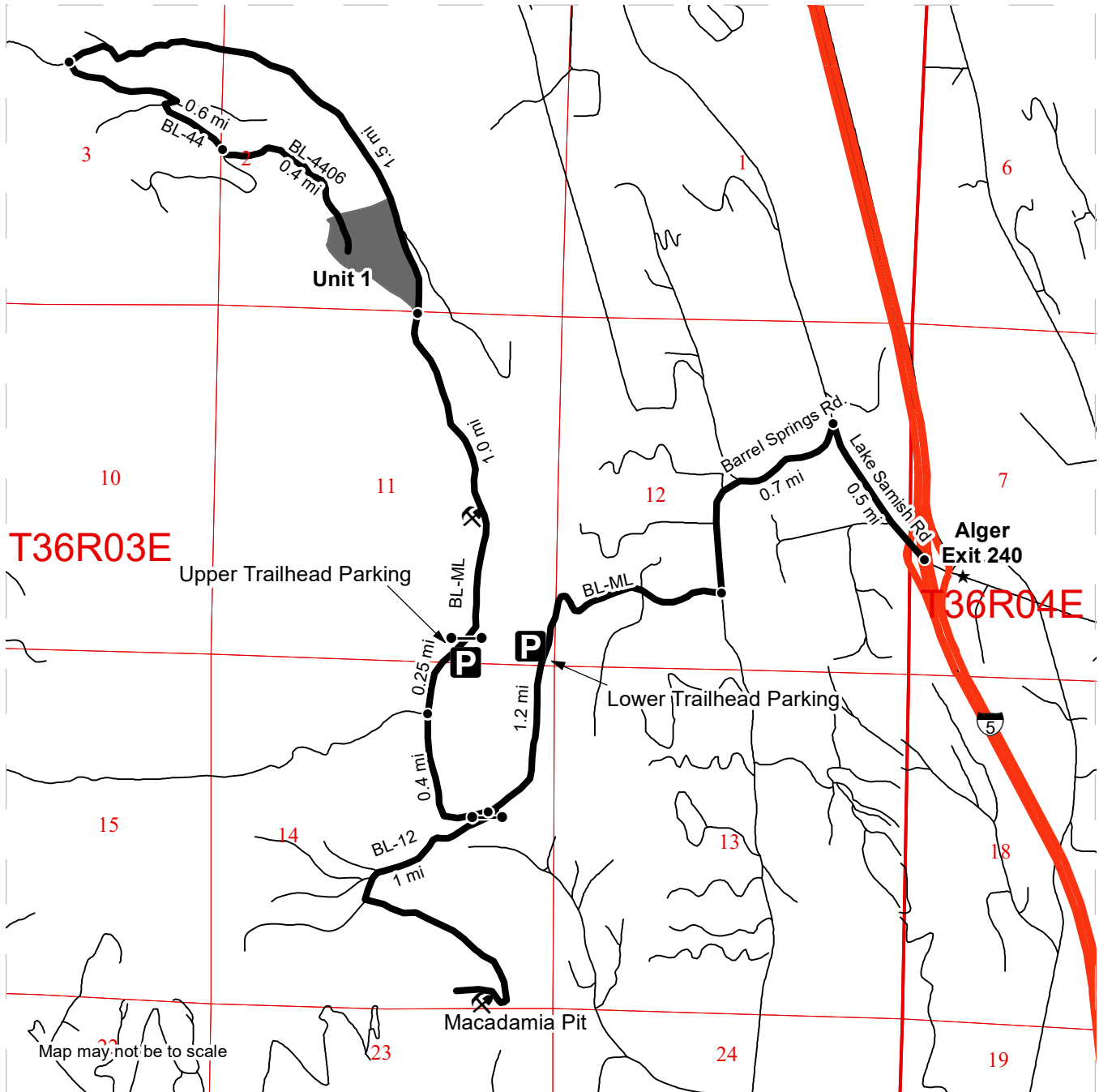


	Variable Retention Harvest		Sale Boundary Tags		Streams
	Conifer Release (RMZ)		Special Mgmt Area		Stream Type
	Leave Tree Area		Right of Way Tags		Stream Type Break
	Riparian Mgmt Zone		Existing Roads		Survey Monument
	DNR Managed Lands		Required Pre-Haul Maintenance		Gate (F1-3)
			Required Construction		
			Optional Construction		

DRIVING MAP

SALE NAME: CICADA
AGREEMENT#: 30-098543
TOWNSHIP(S): T36R3E
TRUST(S): State Forest Transfer (1)

REGION: Northwest Region
COUNTY(S): Skagit
ELEVATION RGE: 1200-1600



	Timber Sale Unit
	Haul Route
	Highway
	Distance Indicator
	Gate
	Parking/ Trailhead
	Rock Pit
	Town

DRIVING DIRECTIONS:

Unit 1:
 From I-5, drive North on Lake Samish Rd for 0.5 miles. Turn left onto Barrel Springs Rd and travel 0.7 miles. Turn right onto the BL-ML and travel 1.8 miles to the gate with the F-1 lock. Travel 1.0 miles to the southern corner of Unit 1. Continue on the BL-ML for 1.5 miles and turn left on the BL-44. Travel 0.6 miles and turn left on the BL-4406, Continue on the BL-4406 for 0.4 miles and begin road construction into the upper portion of Unit 1.

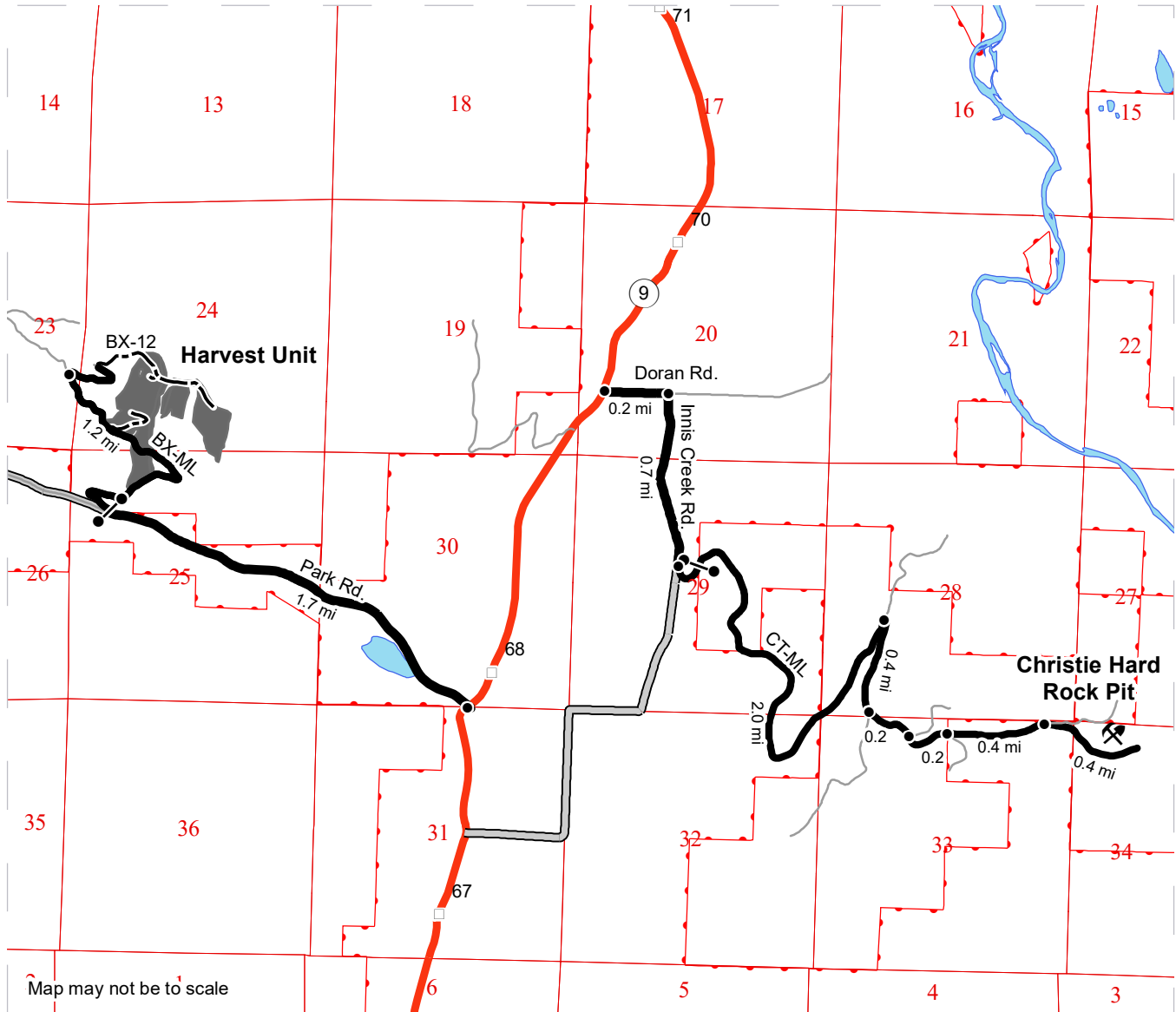
Macadamia Pit:
 From Barrel Springs Rd, turn right onto the BL-ML and travel for 1.2 miles. Turn left onto the BL-12 and travel for 1 mile to reach the Macadamia pit



DRIVING MAP

SALE NAME: EGG ROLL CH
AGREEMENT#: None
TOWNSHIP(S): T37R4E, T37R5E
TRUST(S): Common School and Indemnity (3)

REGION: Northwest Region
COUNTY(S): Whatcom
ELEVATION RGE: 560-1600



- Timber Sale Unit
- Haul Route
- Other Road
- New Construction
- County Road
- Highway
- Milepost Markers
- Distance Indicator
- Gate
- Rock Pit

DRIVING DIRECTIONS:

To the Harvest Unit:
 From the intersection of Highway 9 and Park Rd., head west on Park Rd. for 1.7 miles before reaching the BX-ML on the right. Continue through the gate and proceed for 1.2 miles before turning right onto the BX-12. Continue on the BX-12 for a quarter miles before reaching the point of new construction into the upper part of the harvest unit.

To the Rock Pit:
 From the intersection of Highway 9 and Doran Rd., head east on Doran Rd. for 0.2 mile and turn right onto Innis Creek Rd. Continue for 0.7 miles and veer left onto the CT-ML. Continue 750' and proceed through the gate (accessible with an F1-3). Continue on the CT-ML for 3.5 miles before reaching the Christie Hard Rock Pit.





TIMBER NOTICE OF SALE

SALE NAME: SKY RIDER VDT VRH

AGREEMENT NO: 30-97430

AUCTION: February 26, 2020 starting at 10:00 a.m., COUNTY: Snohomish Northwest Region Office, Sedro Woolley, WA

SALE LOCATION: Sale located approximately 4 miles west of Index, WA.

PRODUCTS SOLD AND SALE AREA: All timber as described for removal in Schedule B, bounded by white timber sale boundary tags, adjacent young stands and the DF-ML and DF-26 roads, in Unit #1 All timber bounded by orange right of way tags, except that title to the timber within the right of way tags is not conveyed to the Purchaser unless the road segment is actually constructed, except as described for removal in Schedule B.

All timber bounded by orange right of way tags in ROW #9.

The above described products on part(s) of Sections 7 all in Township 27 North, Range 10 East, Sections 12 all in Township 27 North, Range 9 East, W.M., containing 221 acres, more or less.

CERTIFICATION: This sale is certified under the Sustainable Forestry Initiative® program Standard (cert no: PwC-SFIFM-513)

ESTIMATED SALE VOLUMES AND QUALITY:

Table with columns: Species, Avg DBH, Ring Count, Total MBF, and MBF by Grade (1P, 2P, 3P, SM, 1S, 2S, 3S, 4S, UT). Rows include Hemlock, Douglas fir, Red cedar, Red alder, Cottonwood, and Sale Total.

MINIMUM BID: \$0.00 BID METHOD: Sealed Bids

PERFORMANCE SECURITY: \$0.00 SALE TYPE: Lump Sum

EXPIRATION DATE: March 31, 2022 ALLOCATION: Export Restricted

BID DEPOSIT: \$0.00 or Bid Bond. Said deposit shall constitute an opening bid at the appraised price.

HARVEST METHOD: Cable OR tethered equipment (See H-141 for restrictions); shovel or feller-buncher on sustained slopes 35% or less; self-leveling equipment on sustained slopes 55% or less; Falling and Yarding will not be permitted from November 1 to March 31 unless authorized in writing by the Contract Administrator (THIS PERTAINS TO GROUND-BASED EQUIPMENT ONLY) to reduce soil damage and erosion.

Additional restrictions apply, see Remarks section below.



TIMBER NOTICE OF SALE

ROADS: 31.91 stations of required reconstruction. 96.92 stations of optional construction. 232.80 stations of required prehaul maintenance. 13.50 stations of optional prehaul maintenance. 61.56 stations of abandonment. 28.73 stations of abandonment, if built. Rock may be obtained from the following source(s) on State land at no charge to the Purchaser: DF-3002-0101 Pit at station 4+40 of the DF-3002-01 Road. DF-3002-07 Pit at station 39+00 of the DF-3002 Road.

Development of new and existing rock source(s) will involve clearing, stripping, drilling, shooting, and processing rock to generate riprap and 3-inch-minus ballast rock.

An estimated total quantity of rock needed for this proposal: 167 cubic yards of riprap and 5,610 cubic yards of ballast rock.

Additional restrictions apply, see Remarks section below.

Road work and the hauling of rock will not be permitted from November 1 to March 31 unless authorized in writing by the Contract Administrator to reduce soil damage and siltation. The hauling of forest products will not be permitted from November 1 to March 31 unless authorized in writing by the Contract Administrator to reduce soil damage and siltation.

ACREAGE DETERMINATION

CRUISE METHOD: Acres determined by GPS traverse. Cruise was conducted via variable and fixed plot sample type. See Cruise Narrative for further details. Shapefiles of units are available upon request.

FEES: \$79,628.00 is due on day of sale. \$9.00 per MBF is due upon removal. These are in addition to the bid price.

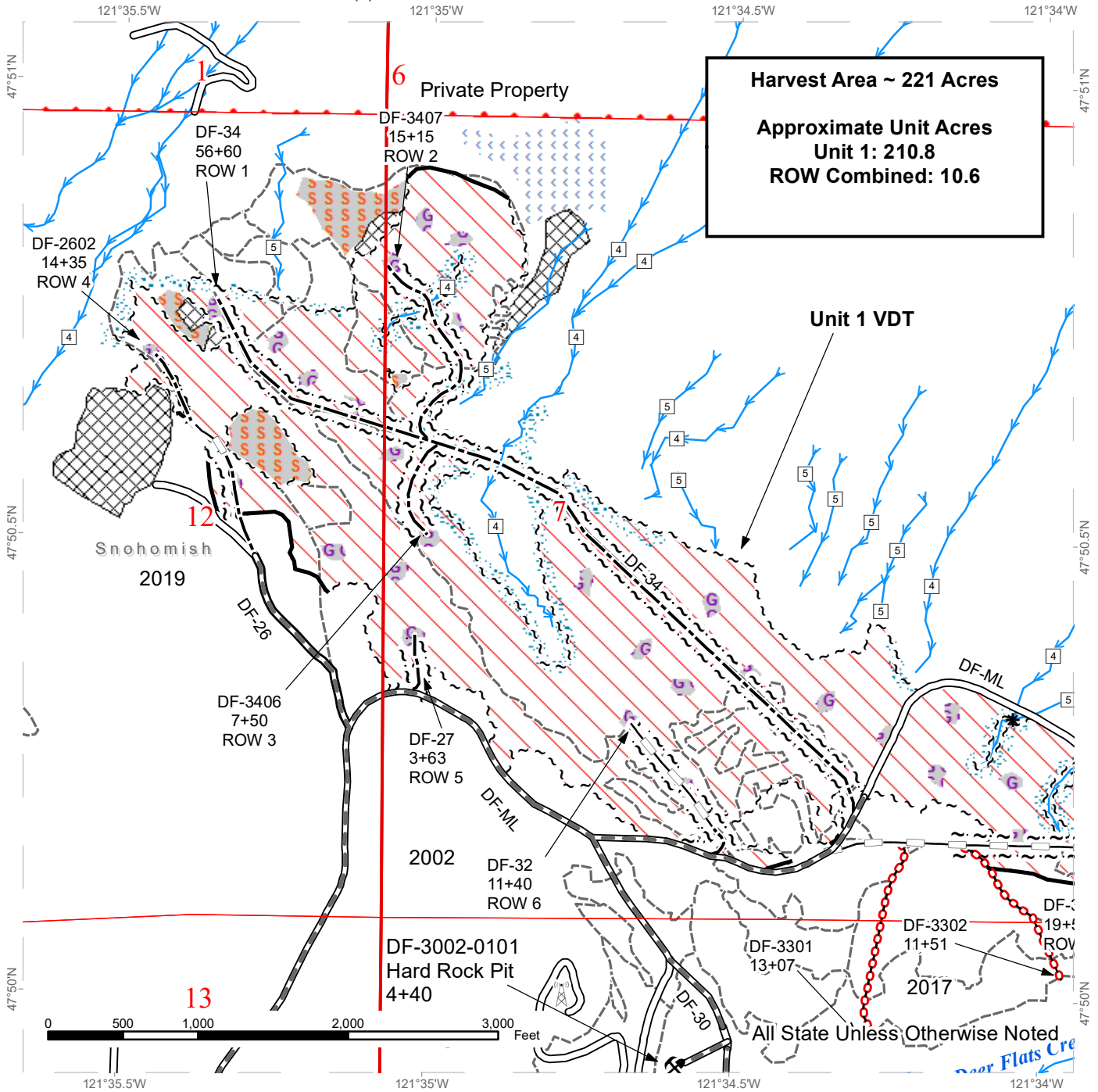
SPECIAL REMARKS:

1. Gap cuts are marked with a band of pink paint with pink butt dots.
2. There is a "Tailhold Restriction" area north of Unit 1. Up to 10 tail holds are permitted within the restricted area. There shall not be any tree removals in the restricted area, nor shall any tailholds be rigged on any old growth trees or marbled murrelet platform trees. All old growth trees and marbled murrelet platform trees within 300 feet of the timber sale boundary are marked with double bands of blue paint. All tailholds shall be approved by the Contract Administrator. Any tailholds located within the polygon will require daily timing restrictions if conducted during the critical nesting season (April 1 – September 23). Timing restrictions are from one hour before to two hours after official sunrise and one hour before to one hour after official sunset.
3. BARK SLIPPAGE: Cutting and yarding shall not be permitted during the bark slippage season, unless authorized in writing by the Contract Administrator. This season is estimated to run from April 1 to July 15, but shall vary dependent on weather conditions. If permission is granted to operate during the bark slippage season, the Purchaser shall be required to provide a plan outlining mitigation measures.
4. Intermediate supports may be necessary.
5. The sale is located within the Reiter Foothills State Forest recreational area. The sale has a number of motorized trails within the unit. There are special requirements regarding equipment crossing over designated trails. See H-140 and H-141.
6. No operations are allowed during weekends and State recognized holidays.
7. Skyline XL profiles are available upon request.
8. HQ DF noted within the sale area. See cruise for further details (approximately 161 mbf of the above listed DF 2S is deemed high quality by the Department).
9. Douglas-fir poles were noted within the sale area.

TIMBER SALE MAP

SALE NAME: SKY RIDER VDT
AGREEMENT #: 30-097430
TOWNSHIP(S): T27R10E, T27R9E
TRUST(S): State Forest Transfer (1)

REGION: Northwest Region
COUNTY(S): Snohomish
ELEVATION RGE: 1640-2480



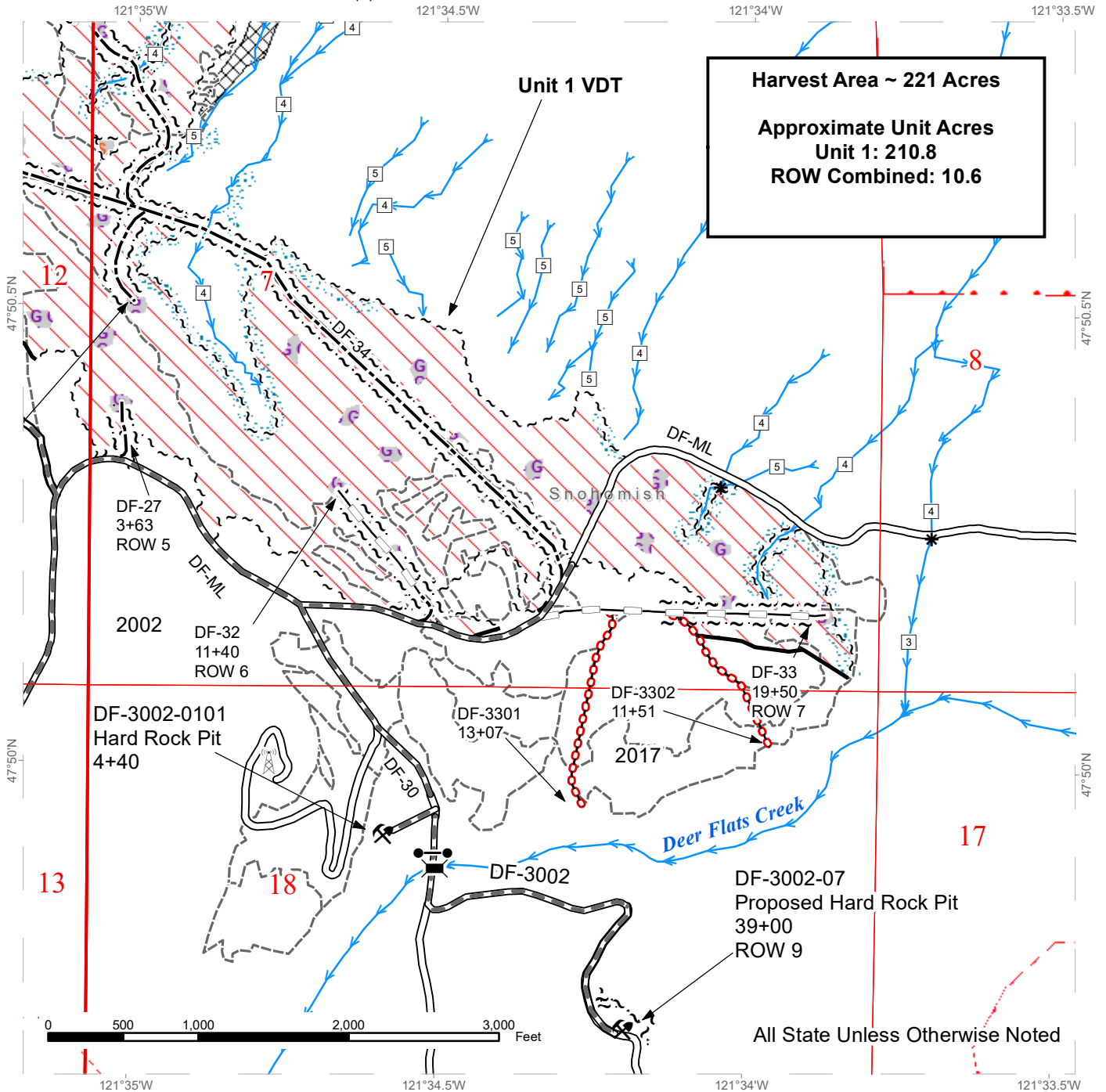
Variable Density Thinning	Sale Boundary Tags	Streams
Public Land Survey Townships	Right of Way Tags	Motorized Recreation Trails
Public Land Survey Sections	Sale Boundary (No Tags)	Stream Type
DNR Managed Lands	Existing Roads	Stream Type Break
Skip	Required Pre-Haul Maintenance	Communication Tower
Gap	Optional Construction	Rock Pit
Riparian Mgt Zone	Optional Reconstruction	
Tailhold Restriction	Required Abandonment	
No Entry Zone		



TIMBER SALE MAP

SALE NAME: SKY RIDER VDT
AGREEMENT #: 30-097430
TOWNSHIP(S): T27R10E, T27R9E
TRUST(S): State Forest Transfer (1)

REGION: Northwest Region
COUNTY(S): Snohomish
ELEVATION RGE: 1640-2480



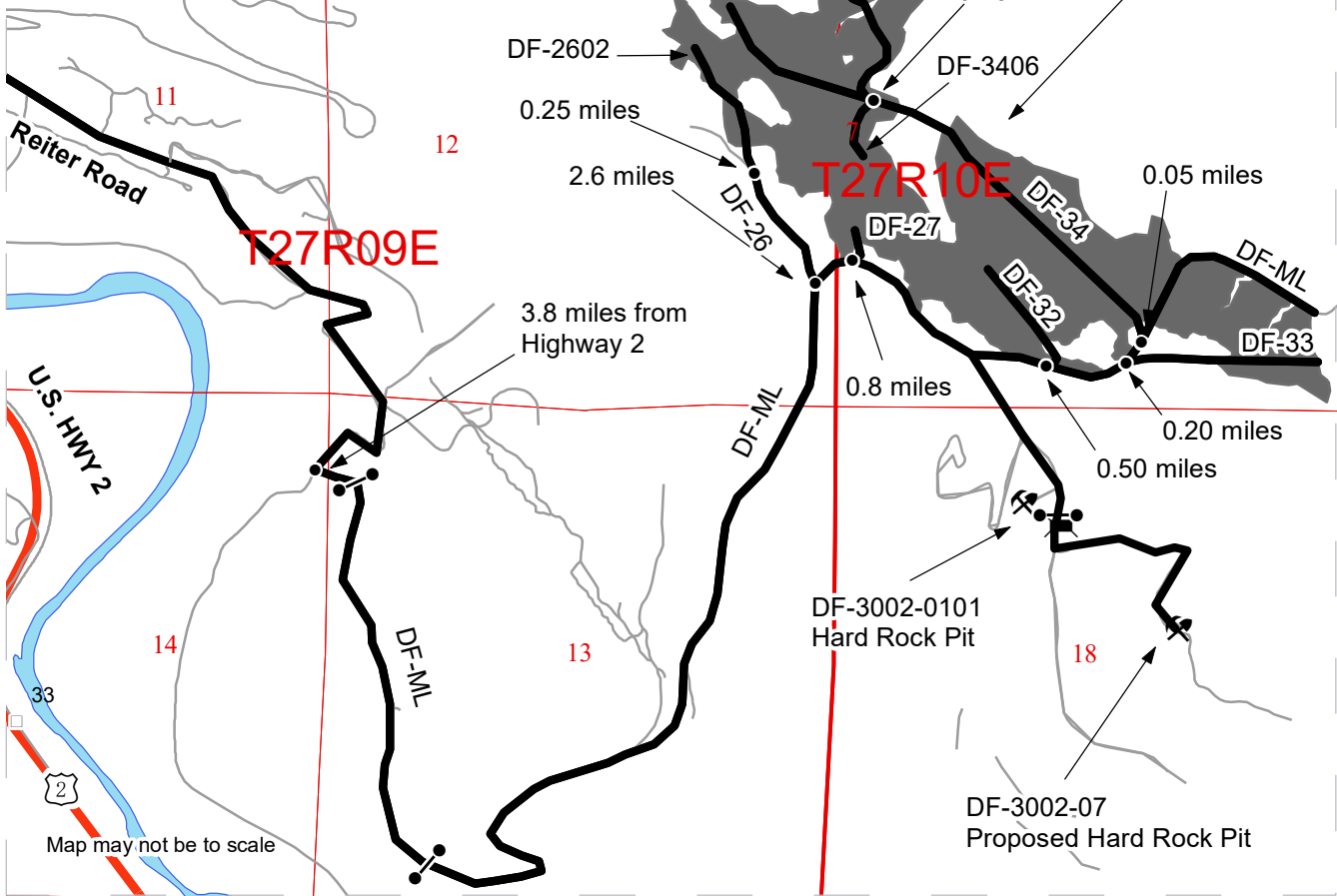
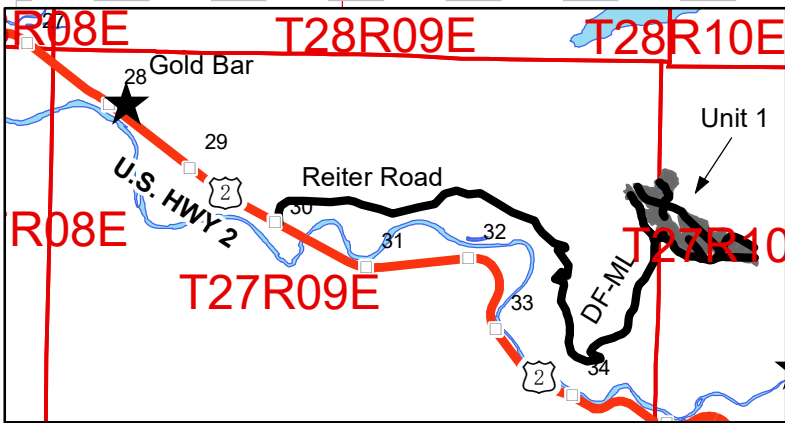
Variable Density Thinning	Sale Boundary Tags	Streams
Public Land Survey Townships	Right of Way Tags	Motorized Recreation Trails
Public Land Survey Sections	Sale Boundary (No Tags)	Stream Type
DNR Managed Lands	Existing Roads	Stream Type Break
Skip	Required Pre-Haul Maintenance	Bridge
Gap	Optional Construction	Communication Tower
Riparian Mgt Zone	Optional Reconstruction	Gate
No Entry Zone	Required Abandonment	Rock Pit



DRIVING MAP

SALE NAME: SKY RIDER VDT
 AGREEMENT#: 30-097430
 TOWNSHIP(S): T27R10E, T27R9E
 TRUST(S): State Forest Transfer (1)

REGION: Northwest Region
 COUNTY(S): Snohomish
 ELEVATION RGE: 1640-2480



	Timber Sale Unit		Haul Route
	Milepost Markers		Other Road
	Town		Highway
	Bridge		
	Distance Indicator		
	Gate		
	Rock Pit		

DRIVING DIRECTIONS:

Unit 1:
 Travel 2 miles east on U.S. Highway 2 from Gold Bar. Turn left onto Reiter road. Follow Reiter road to where it intersects with May Creek road at 0.8 miles. Bear right to continue on Reiter road. Follow Reiter road for another 3.0 miles to the Deer Flats Mainline (DF-ML), turn left onto DF-ML. An F1 key is required to access the DF-ML gates. Continue on the DF-ML for 2.6 miles until the intersection of the DF-ML and the DF-26. Turn left onto the DF-26 and drive 0.25 miles until you get to the DF-2602 road to reach the lower portions of unit 1. From the intersection of the DF-ML and the DF-26, turn right and follow for 0.10 miles to reach the DF-27 road. Continue for another 0.50 miles to reach the DF-32 road. Continue for another 0.20 miles to reach the intersection of the DF-ML and the DF-33 road. Turn left onto the DF-33 road to reach the eastern portions of unit 1. Continue past the DF-ML and the DF-33 intersection for 0.05 miles to reach the DF-34 road. Turn left onto the DF-34 road and continue for 0.75 miles to reach the intersection of the DF-3406, DF-3407, and the DF-34 roads.





TIMBER NOTICE OF SALE

SALE NAME: KITTEN KABOODLE WMZ VRH RMZ AGREEMENT NO: 30-99574

AUCTION: February 26, 2020 starting at 10:00 a.m., COUNTY: Snohomish Northwest Region Office, Sedro Woolley, WA

SALE LOCATION: Sale located approximately 18 miles southeast of Granite Falls.

PRODUCTS SOLD AND SALE AREA:

All timber including cedar salvage of preexisting dead and down cedar trees and cedar logs only bounded by white timber sale boundary tags and flagline, except cedar salvage (cedar snags and blue marked, preexisting dead and down cedar trees and cedar logs), trees marked with blue paint on the bole and root collar, forest products tagged out by blue special management tags (WMZs/RMZs), and forest products tagged out by yellow leave tree area tags in Unit #1.

All timber as described for removal in Schedule B located in the RMZ/WMZ thinning areas (beyond the blue special management tags up to the white timber sale boundary tags) within Unit #1.

All timber as described for removal in Schedule B located in the RMZ/WMZ thinning area bounded by white timber sale boundary tags in Units #2 and #3.

All timber as described for removal in Schedule B located in the RMZ/WMZ thinning area bounded by white timber sale boundary tags and pink flagline in Unit #4.

All timber as described for removal in Schedule B located in the RMZ/WMZ thinning area bounded by white timber sale boundary tags, pink flagline and the EK-ML Road in Unit #5.

All timber including cedar salvage of preexisting dead and down cedar trees and cedar logs only bounded by white timber sale boundary tags, flagline, the EK-73, EK-7303 and EK49 roads, except cedar salvage (cedar snags and blue marked, preexisting dead and down cedar trees and cedar logs), trees marked with blue paint on the bole and root collar and forest products tagged out by yellow leave tree area tags in Unit #6.

All timber bounded by orange right of way tags, except that title to the timber within the right of way tags is not conveyed to the Purchaser unless the road segment is actually constructed.

The above described products on part(s) of Sections 13 all in Township 29 North, Range 7 East, Sections 7, 17, 18, 19 and 20 all in Township 29 North, Range 8 East, W.M., containing 143 acres, more or less.

CERTIFICATION: This sale is certified under the Sustainable Forestry Initiative® program Standard (cert no: PwC-SFIFM-513)

ESTIMATED SALE VOLUMES AND QUALITY:

Table with columns: Species, Avg DBH, Ring Count, Total MBF, and MBF by Grade (1P, 2P, 3P, SM, 1S, 2S, 3S, 4S, UT). Rows include Hemlock and Douglas fir.



TIMBER NOTICE OF SALE

FEES: \$63,342.00 is due on day of sale. \$9.00 per MBF is due upon removal. These are in addition to the bid price.

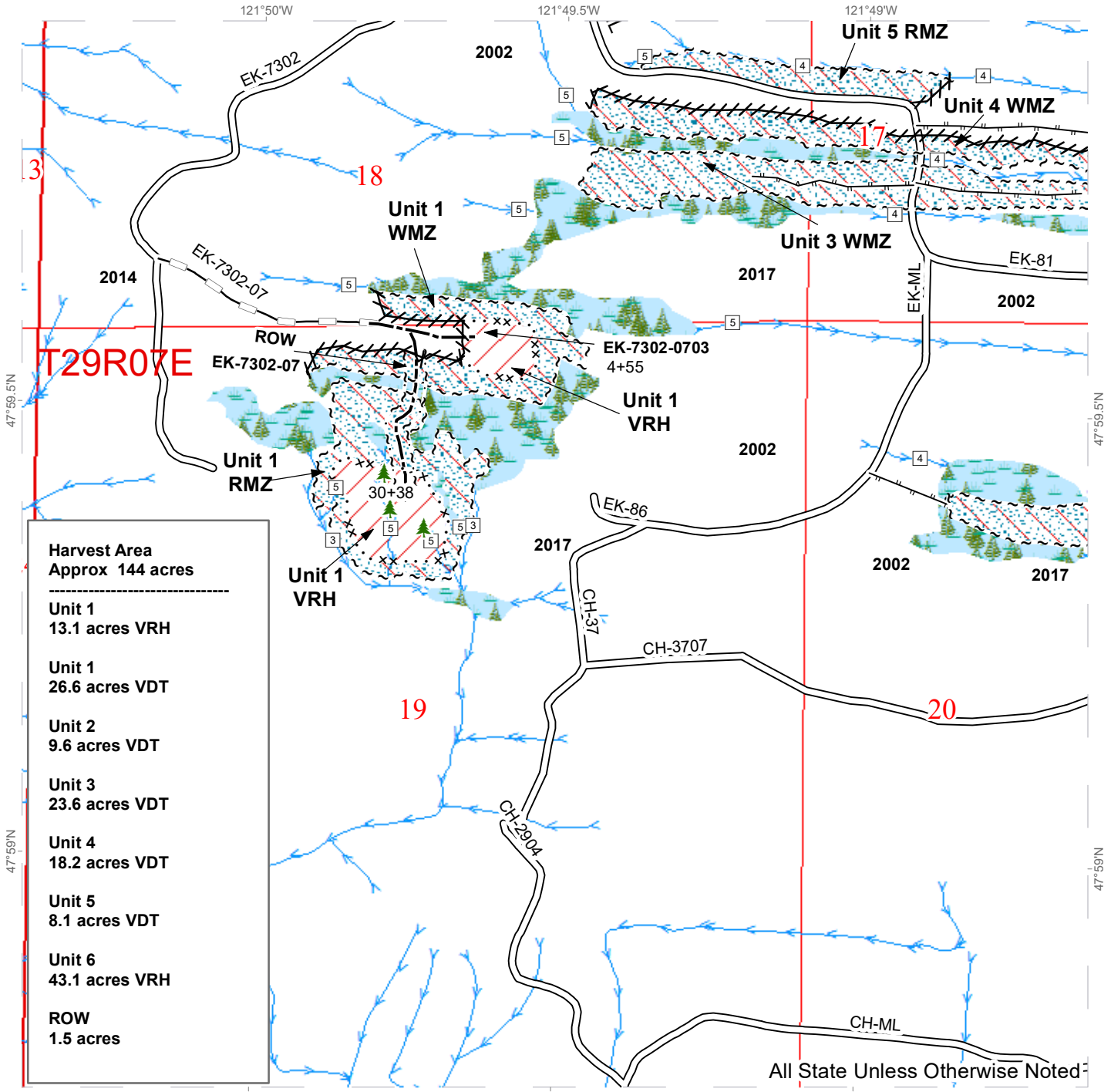
SPECIAL REMARKS:

1. Units 1 through 5 are intended for ground-based harvest. A portion of Unit 6 contains steeper slopes which may necessitate cable or tethered yarding.
2. Portions of the sale area have been previously thinned.
3. HQ DF noted within the sale area. See cruise for further details (approximately 34 mbf of the above listed DF 2S is deemed high quality and 9 mbf of the above listed DF 3S is deemed high quality by the Department).
4. Also, redcedar poles were noted within Unit 1 thinning portion of the sale area. No formal cruise was conducted for cedar poles.
5. CEDAR SALAVGE: The DNR's standard conversion factor is 600 board feet per cord (cord = 128 cubic feet). Cedar salvage forest products removed on a cord basis will be converted to MBF for payment purposes. Approximately 27 cords scattered throughout the VRH areas (% shingle material and % shake material estimates were not made). This volume equates to approximately 16 mbf of cedar which was added to the UT in the sale volume above.
6. No rubber-tired skidders will be authorized for use.

Timber Sales Map

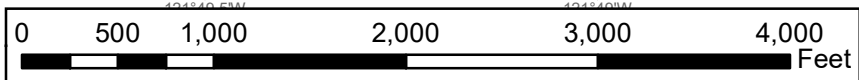
SALE NAME: KITTEN KABOODLE
AGREEMENT #: 30-099574
TOWNSHIP(S): T29R7E, T29R8E
TRUST(S): Agricultural School (4), Common School and Indemnity (3), Scientific School (10), State Forest Transfer (1)

REGION: Northwest Region
COUNTY(S): Snohomish
ELEVATION RGE: 1640-2160



Harvest Area Approx 144 acres

Unit 1 13.1 acres VRH
Unit 1 26.6 acres VDT
Unit 2 9.6 acres VDT
Unit 3 23.6 acres VDT
Unit 4 18.2 acres VDT
Unit 5 8.1 acres VDT
Unit 6 43.1 acres VRH
ROW 1.5 acres



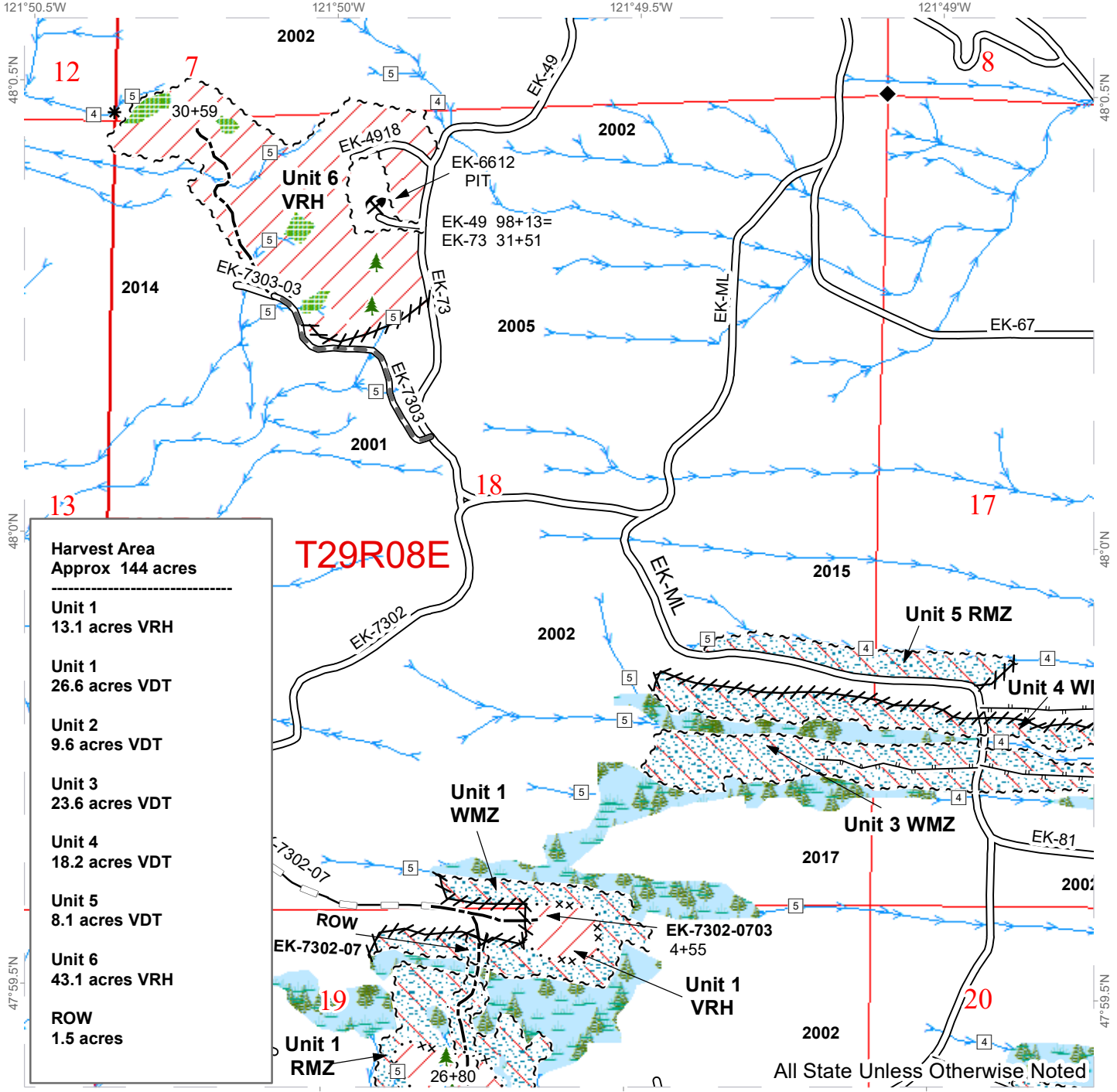
All State Unless Otherwise Noted

Public Land Survey Townships	Variable Retention Harvest	Sale Boundary Tags	Leave Tree Area <1/4-acre
Public Land Survey Sections	Variable Density Thinning	Special Mgmt Tags	Riparian Mgt Zone
Existing Roads	Stream Type 3	Right of Way Tags	Forested Wetland
Optional Construction	Stream Type 4	Flag Line (pink)	
Optional Reconstruction	Stream Type 5		
Designate Skid Trail	Streams		

Timber Sales Map

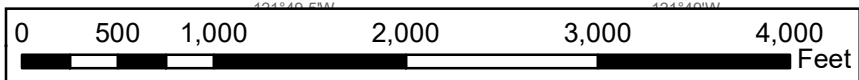
SALE NAME: KITTEN KABOODLE
AGREEMENT #: 30-099574
TOWNSHIP(S): T29R7E, T29R8E
TRUST(S): Agricultural School (4), Common School and Indemnity (3), Scientific School (10), State Forest Transfer (1)

REGION: Northwest Region
COUNTY(S): Snohomish
ELEVATION RGE: 1640-2160



Harvest Area	Approx 144 acres

Unit 1	13.1 acres VRH
Unit 1	26.6 acres VDT
Unit 2	9.6 acres VDT
Unit 3	23.6 acres VDT
Unit 4	18.2 acres VDT
Unit 5	8.1 acres VDT
Unit 6	43.1 acres VRH
ROW	1.5 acres

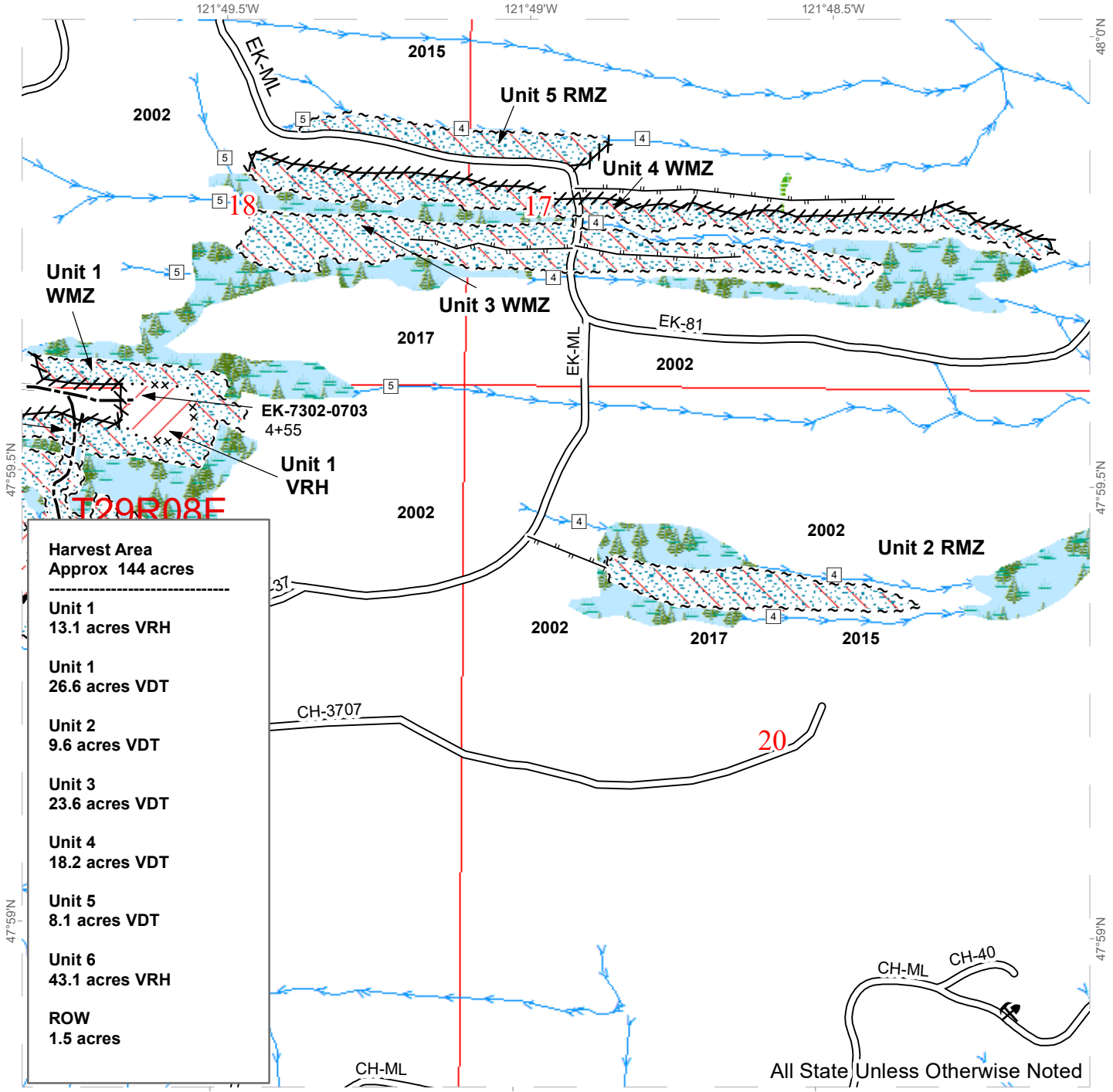


Public Land Survey Townships	Variable Retention Harvest	Sale Boundary Tags	Leave Tree Area <1/4-acre
Public Land Survey Sections	Variable Density Thinning	Special Mgmt Tags	Rock Pit
Existing Roads	Stream Type 4	Right of Way Tags	Leave Tree Area
Required Pre-Haul Maintenance	Stream Type 5	Flag Line (pink)	Riparian Mgt Zone
Optional Construction	Stream Break	Survey Monument	Forested Wetland
Optional Reconstruction	Streams		
Designate Skid Trail			

Timber Sales Map

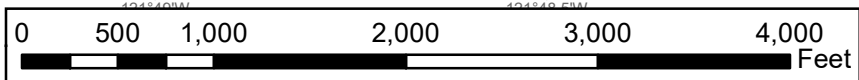
SALE NAME: KITTEN KABOODLE
AGREEMENT #: 30-099574
TOWNSHIP(S): T29R7E, T29R8E
TRUST(S): Agricultural School (4), Common School and Indemnity (3), Scientific School (10), State Forest Transfer (1)

REGION: Northwest Region
COUNTY(S): Snohomish
ELEVATION RGE: 1640-2160



Harvest Area	
Approx 144 acres	

Unit 1	13.1 acres VRH
Unit 1	26.6 acres VDT
Unit 2	9.6 acres VDT
Unit 3	23.6 acres VDT
Unit 4	18.2 acres VDT
Unit 5	8.1 acres VDT
Unit 6	43.1 acres VRH
ROW	1.5 acres

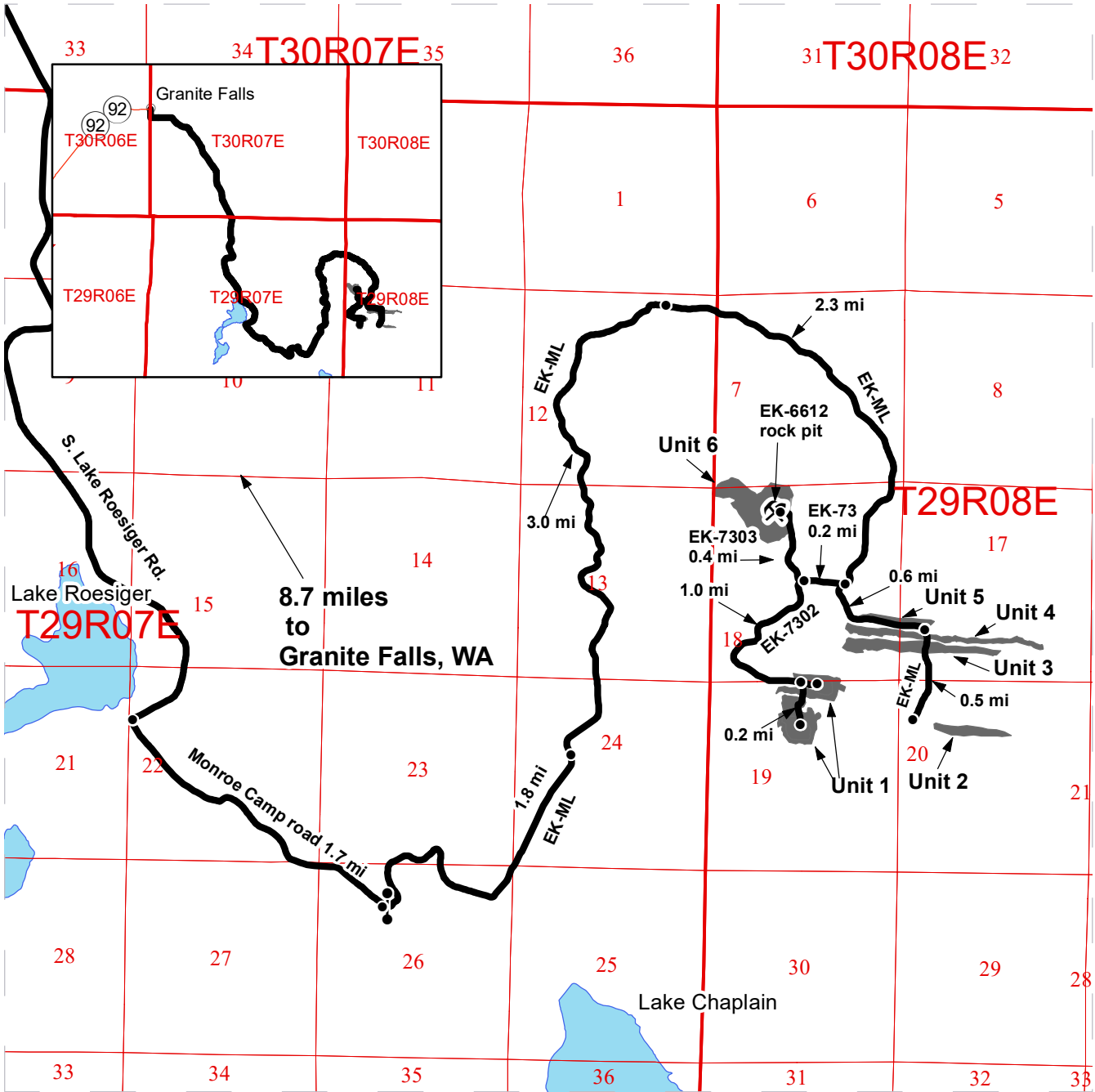


Public Land Survey Townships	Variable Retention Harvest	Sale Boundary Tags	Leave Tree Area <1/4-acre
Public Land Survey Sections	Variable Density Thinning	Special Mgmt Tags	Rock Pit
Existing Roads	Stream Type 3	Right of Way Tags	Leave Tree Area
Optional Construction	Stream Type 4	Flag Line (pink)	Riparian Mgt Zone
Optional Reconstruction	Stream Type 5		Forested Wetland
Designate Skid Trail	Streams		

DRIVING MAP

SALE NAME: Kitten Kaboodle
 AGREEMENT#: 30-099574
 TOWNSHIP(S): T29R07E, T29R08E
 TRUST(S): State Forest Transfer(1), Common School and Indemnity(3), Agricultural School(4), Scientific School(10)

REGION: Northwest Region
 COUNTY(S): SNOHOMISH
 ELEVATION RGE: 1720-2200



Haul Route
 Other Route
 Distance Indicator
 Gate
 Existing Rock Pit

Driving Directions:

From Granite Falls, travel south towards Lake Roesiger on Menzel Lake Road for approximately 6 miles. Continue onto S Lake Roesiger Road and follow for approximately 2 miles to the Lake Roesiger Store. At the store turn left onto Monroe Camp Road. Continue on Monroe Camp Road for 1.7 miles to the junction with the EK-ML gate. Turn left onto the EK-ML. Continue driving on the EK-ML for 7.1 miles to the junction with EK-73.

Unit 6: At the junction of EK-ML and EK-73 turn right, and then drive for .2 miles to the junction with EK-7303. Turn right onto EK-7303 and drive for .4 miles.

Unit 1: At the junction of EK-ML and EK-73 turn right, and then drive for .2 miles to the junction with EK-7302. Turn left onto EK-7302 and drive for 1 mile.

Units 3, 4, 5: At the junction of EK-ML and EK-73 take a left and continue on the EK-ML. Units are located along the EK-ML for the next 1.1 miles.





TIMBER NOTICE OF SALE

SALE NAME: CHAMELEON

AGREEMENT NO: 30-097290

AUCTION: February 25, 2020 starting at 10:00 a.m., COUNTY: Thurston South Puget Sound Region Office, Enumclaw, WA

SALE LOCATION: Sale located approximately 7 miles northwest of Littlerock.

PRODUCTS SOLD AND SALE AREA:

All timber, except leave trees bounded out by yellow leave tree area tags, snags, trees marked with blue paint, and down timber existing more than 5 years from the day of sale, bounded by the following: white Timber Sale Boundary tags, timber type change marked with pink flagging, property line with white Carsonite posts, the C-Line, C-7010, and D-4000 roads in Unit #1; white Timber Sale Boundary tags, timber type change marked with pink flagging, and the E-9000 and E-9600 roads in Unit #4;

All timber, except snags, trees marked with blue paint and down timber existing more than 5 years from the day of sale, bounded by white Timber Sale Boundary tags, and the C-Line Road in Unit #2;

All timber, except leave trees bounded out by yellow leave tree area tags, snags, and down timber existing more than 5 years from the day of sale, bounded by the following: white Timber Sale Boundary tags, property line with white Carsonite posts, and the D-4900 and D-4950 roads in Unit #3;

All timber banded with orange paint in Right-of-Way Unit #5;

All timber, except snags and down timber existing more than 5 years from the day of sale, bounded by the following: white Timber Sale Boundary tags, the C-7010 Road, and existing rock pit edge marked with pink flagging in Rock Pit Expansion Unit #6; white Timber Sale Boundary tags and existing rock pit edge marked with pink flagging in Rock Pit Expansion Unit #7; white Timber Sale Boundary tags and existing rock pit edge marked with pink flagging in Rock Pit Expansion Unit #8;

All forest products above located on part(s) of Sections 17, 18, 19, 20, 29, 32 and 33 all in Township 17 North, Range 3 West, W.M., containing 187 acres, more or less.

CERTIFICATION: This sale is certified under the Sustainable Forestry Initiative® program Standard (cert no: PwC-SFIFM-513)

ESTIMATED SALE VOLUMES AND QUALITY:

Table with columns: Species, Avg DBH, Ring Count, Total MBF, and MBF by Grade (1P, 2P, 3P, SM, 1S, 2S, 3S, 4S, UT). Rows include Douglas fir, Hemlock, Maple, Red alder, Red cedar, and Sale Total.

MINIMUM BID: \$0.00

BID METHOD: Sealed Bids



TIMBER NOTICE OF SALE

Within Units #1-#4, all live stems over 2 inches including all vine maple within the harvest units, shall be felled, leaving a stump no more than 12 inches in height.

At Greenline Quarry, Purchaser shall move overburden in Area A and Area B to established waste area. Development for crushed surfacing rock shall begin in Area A. Development for jaw run and riprap shall occur in Area A. Once Area A is depleted and developed, the Purchaser shall work in Area B. Once Area B has been developed, Purchaser shall move to areas designated by the Contract Administrator. See Greenline Quarry Development Plan for more details.

Tailhold locations are restricted due to protection of potentially unstable slopes. Trees shall not be used as tailholds within non-tradable leave tree clumps within the sale area or locations identified as Slope Stability Mitigation Zones on the Logging Plan Map. Stringing cables through and suspending cables over these areas may be allowed with approval by the Contract Administrator. Tailhold locations and cable corridors for Units #1, #3, and #4 shall be identified in a harvest plan by the Purchaser and approved in writing by the Contract Administrator prior to the start of operations.

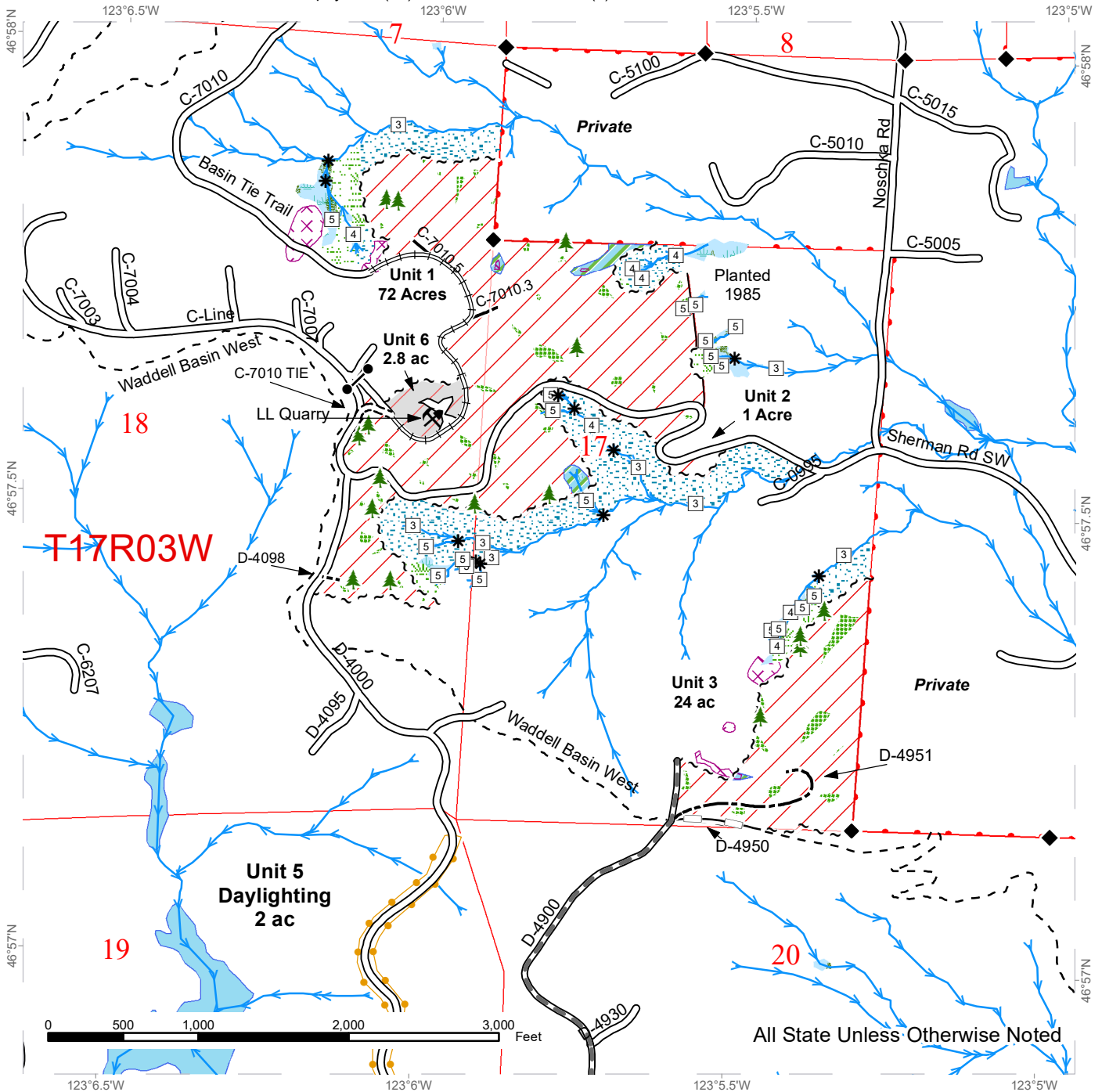
Within Units #1 and #3, all trees with double banded orange paint are required to be high stumped. This is done to identify monumented corner locations. Trees are to be felled away from this area. Location of the monumented corners are shown on the logging plan map. Purchaser will be responsible for repairing or replacing monumented corners that are damaged during any logging activities. Contract Administrator must be notified five calendar days prior to cutting these trees.

This proposal is in close proximity to utilities. Purchaser is responsible for identifying any utilities and all notifications, per Road Plan clause 1-43.

TIMBER SALE MAP

SALE NAME: CHAMELEON
AGREEMENT #: 30-097290
TOWNSHIP(S): T17R3W
TRUST(S): Forest Board Repayment (42), State Forest Purchase (2)

REGION: South Puget Sound Region
COUNTY(S): Thurston
ELEVATION RGE: 440-1160



All State Unless Otherwise Noted

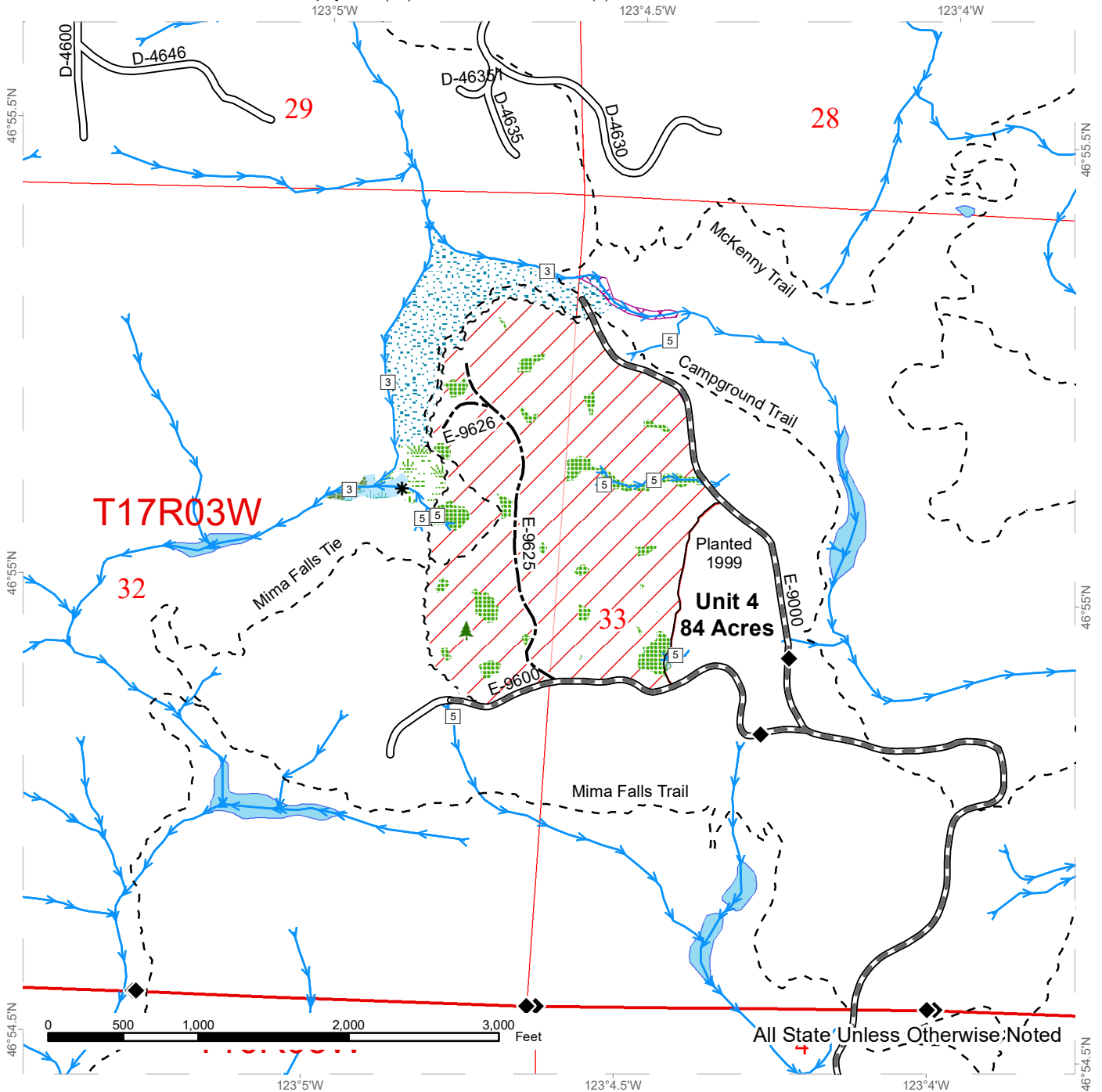
	Variable Retention Harvest		Sale Boundary Tags		Streams
	Rock pit expansion		Take / Removal Trees		Stream Type
	Non-Tradeable Leave Trees		Timber Type Change		Stream Type Break
	Leave Tree Area		Existing Roads		Survey Monument
	Riparian Mgt Zone		Required Pre-Haul Maintenance		Gate (H957)
	Forested Wetland		Required Construction		Leave Tree Area <1/4-acre
	Wetland Mgt Zone		Required Reconstruction		Trails
	Slope Stability Mitigation Zone		Optional Construction		
	Property Line		Optional Reconstruction		



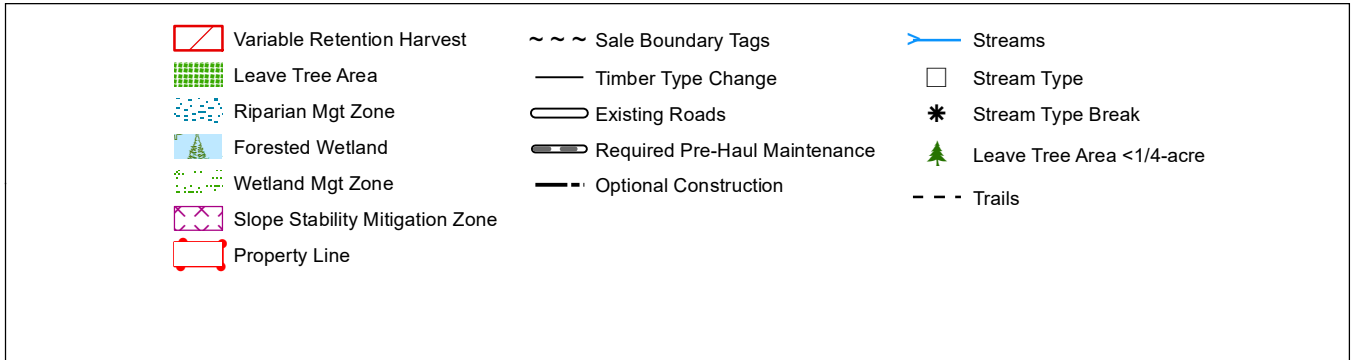
TIMBER SALE MAP

SALE NAME: CHAMELEON
AGREEMENT #: 30-097290
TOWNSHIP(S): T17R3W
TRUST(S): Forest Board Repayment (42), State Forest Purchase (2)

REGION: South Puget Sound Region
COUNTY(S): Thurston
ELEVATION RGE: 440-1160



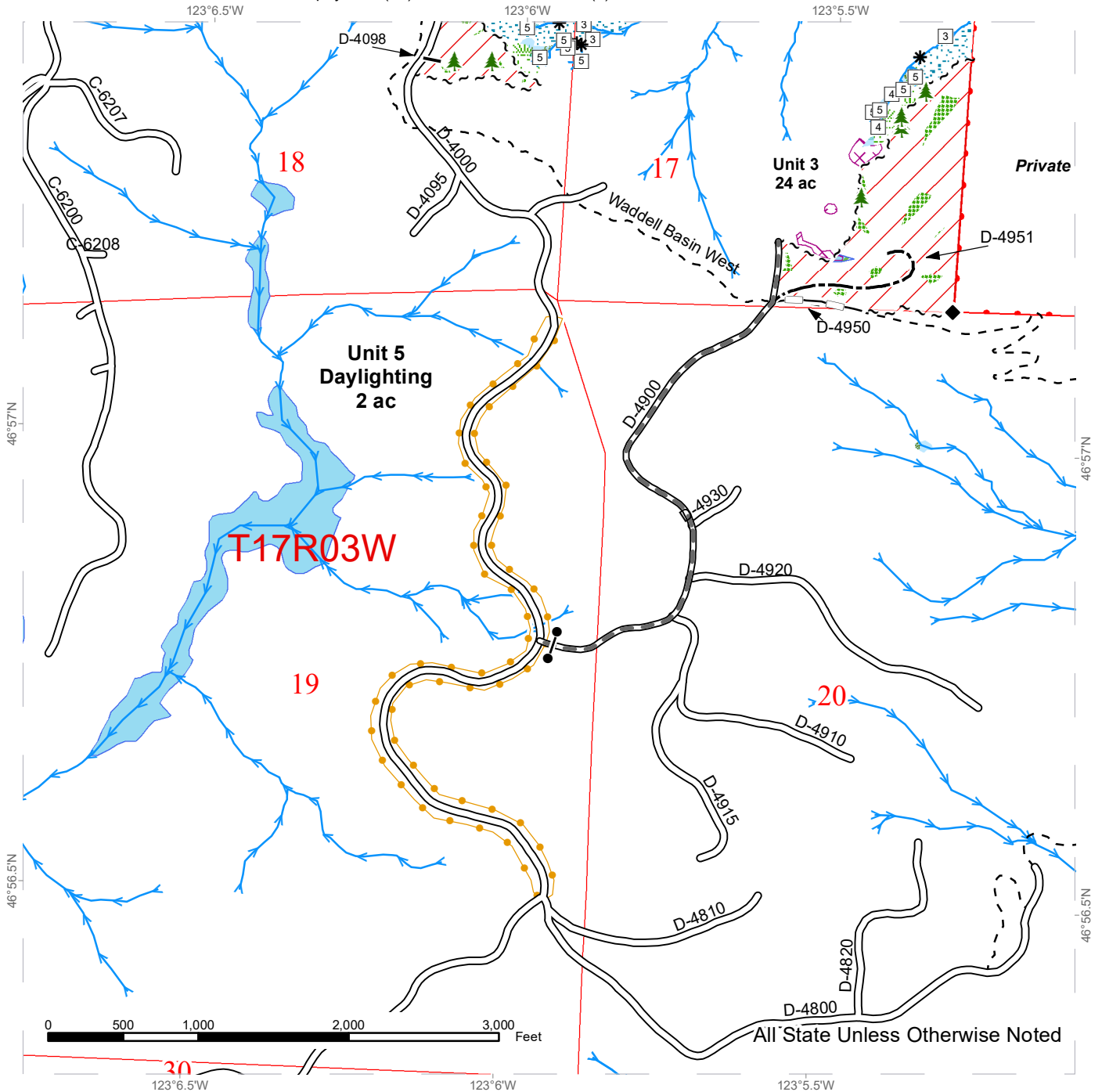
All State Unless Otherwise Noted



TIMBER SALE MAP

SALE NAME: CHAMELEON
AGREEMENT #: 30-097290
TOWNSHIP(S): T17R3W
TRUST(S): Forest Board Repayment (42), State Forest Purchase (2)

REGION: South Puget Sound Region
COUNTY(S): Thurston
ELEVATION RGE: 440-1160

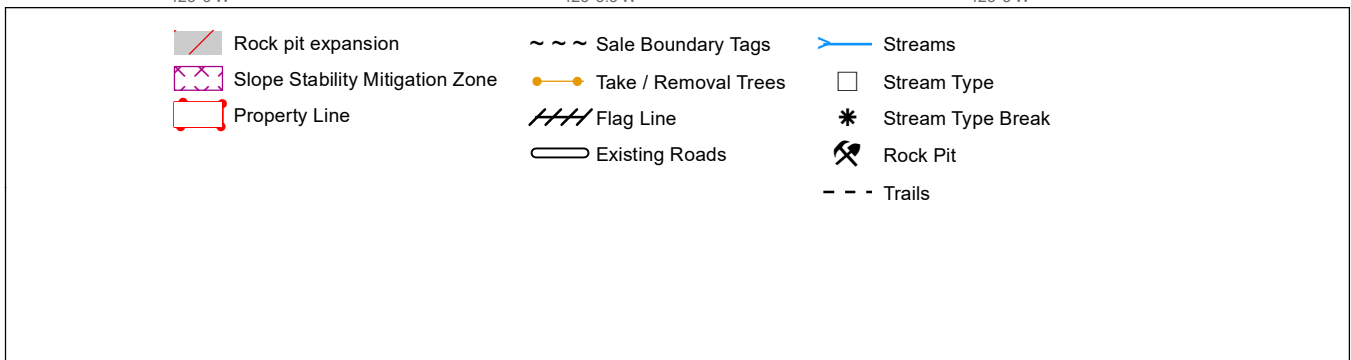
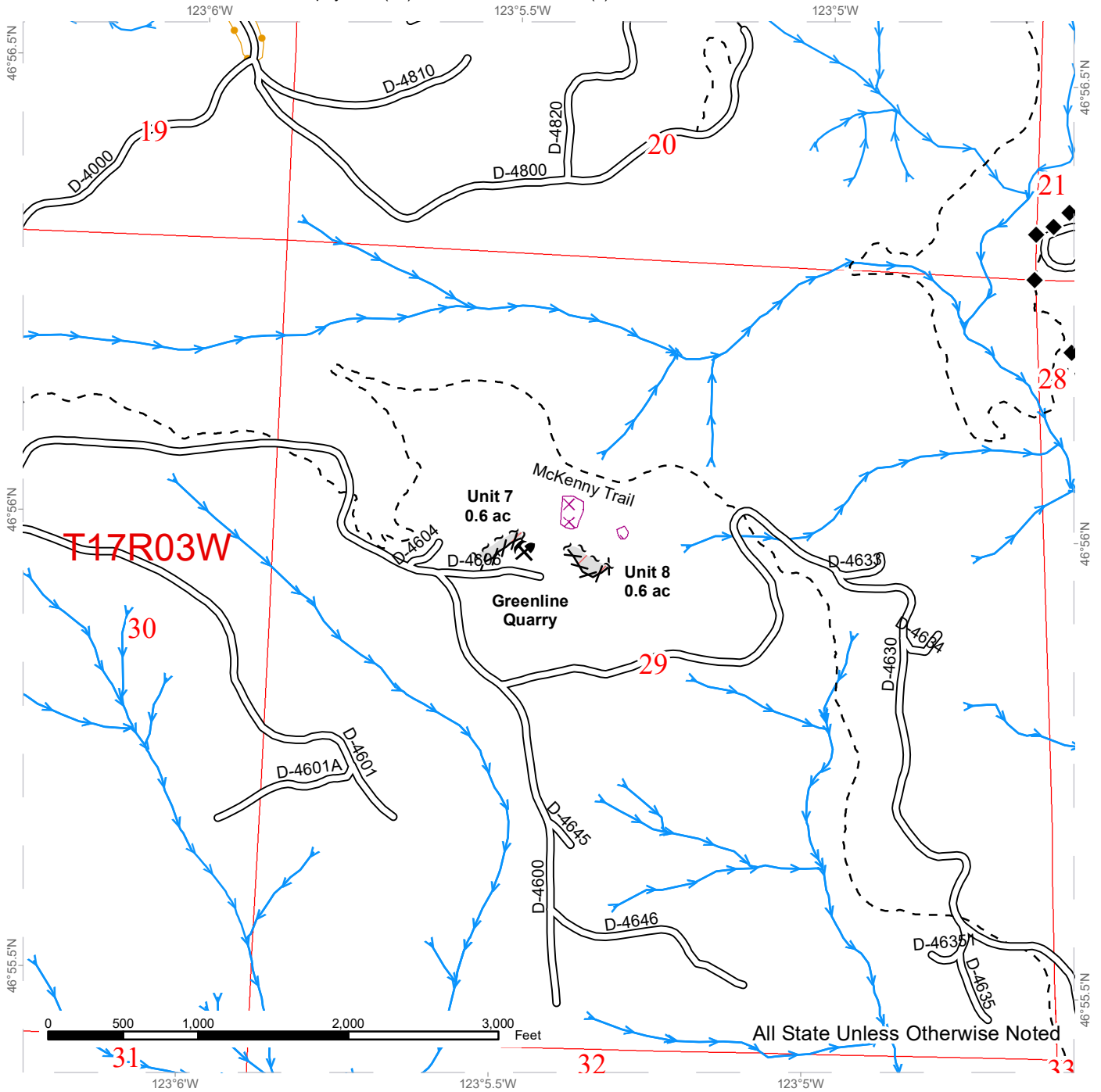


	Variable Retention Harvest		Sale Boundary Tags		Streams
	Non-Tradeable Leave Trees		Take / Removal Trees		Stream Type
	Leave Tree Area		Existing Roads		Stream Type Break
	Riparian Mgt Zone		Required Pre-Haul Maintenance		Survey Monument
	Forested Wetland		Optional Construction		Gate (H957)
	Wetland Mgt Zone		Optional Reconstruction		Leave Tree Area <1/4-acre
	Slope Stability Mitigation Zone		Trails		
	Property Line				

TIMBER SALE MAP

SALE NAME: CHAMELEON
AGREEMENT #: 30-097290
TOWNSHIP(S): T17R3W
TRUST(S): Forest Board Repayment (42), State Forest Purchase (2)

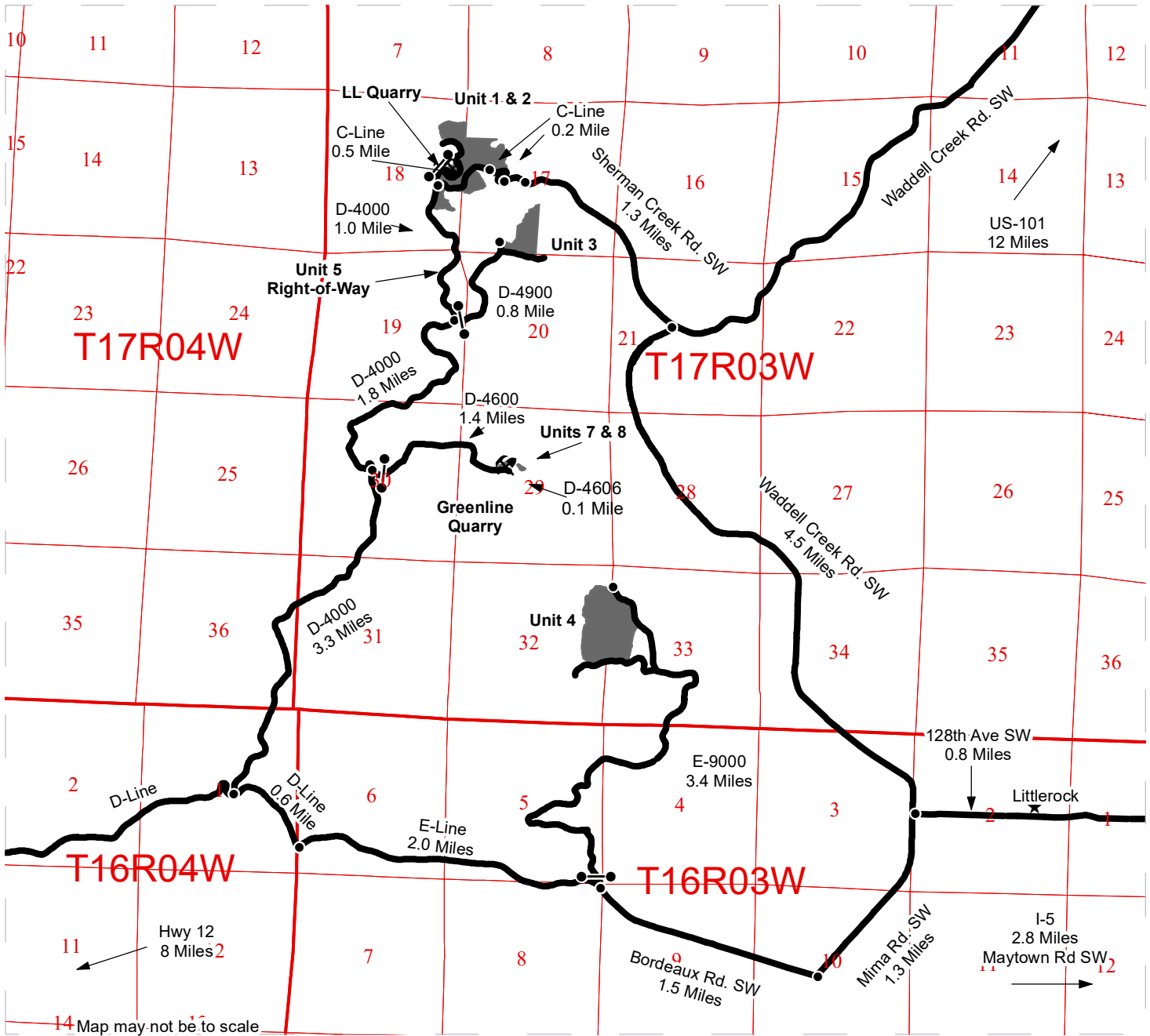
REGION: South Puget Sound Region
COUNTY(S): Thurston
ELEVATION RGE: 440-1160



DRIVING MAP

SALE NAME: CHAMELEON
 AGREEMENT#: 30-097290
 TOWNSHIP(S): T17R3W
 TRUST(S): Forest Board Repayment (42), State Forest Purchase (2)

REGION: South Puget Sound Region
 COUNTY(S): Thurston
 ELEVATION RGE: 440-1160



- Timber Sale Unit
- Haul Route
- Distance Indicator
- Gate (H957)
- Rock Pit
- Town

DRIVING DIRECTIONS:

From I-5, take exit 95, turn East and follow Maytown Rd SW for 2.8 miles to the town of Little Rock. From Little Rock follow 128th Ave SW for 0.8 Miles to intersection with Waddell Creek Rd.

Units 1, 2, 3 & 5
 Turn right onto Waddell Creek Rd SW, follow for 4.5 miles. Turn left onto Sherman Valley Rd SW, follow for 1.3 miles. Turn left onto the C-line and follow for 0.2 mile to arrive at Unit 2 on left. Continue on the C-Line from Unit 2 for 0.2 mile to arrive at Unit 1 on left and right. Continue on C-Line for 0.5 Mile and turn left on D-4000 and follow for 1.0 mile to arrive at Unit 5.

Unit 4
 Turn left onto Mima Rd SW, follow for 1.3 miles. Turn right onto Bordeaux Rd SW, follow for 1.5 miles. Turn right on to the E-9000 and follow for 3.4 miles and arrive at Unit 4 on left.

Greenline Quarry / Units 7 & 8
 From Unit 1 continue on C-Line for 0.5 Mile and turn left on D-4000 and follow for 1.8 miles, turn left on D-4600 and follow for 1.4 miles turn left on D-4606 and follow for 0.1 mile to arrive at Greenline Quarry/ Units 7 & 8.





TIMBER NOTICE OF SALE

SALE NAME: BUCKINGHAM GREEN

AGREEMENT NO: 30-99492

AUCTION: February 26, 2020 starting at 10:00 a.m., COUNTY: Whatcom Northwest Region Office, Sedro Woolley, WA

SALE LOCATION: Sale located approximately 4 miles north of Deming, WA.

PRODUCTS SOLD AND SALE AREA:

All timber bounded by white timber sale boundary tags, property lines, and DE-ML and DE-44 roads, except cedar salvage (cedar snags, preexisting dead and down cedar trees and cedar logs), trees marked with blue paint on the bole and root collar, and forest products tagged out by yellow leave tree area tags in Unit #1.

All timber bounded by white timber sale boundary tags, property lines, and SU-ML and DE-ML road, except cedar salvage (cedar snags, preexisting dead and down cedar trees and cedar logs), trees marked with blue paint on the bole and root collar and forest products tagged out by yellow leave tree area tags in Unit #2.

All timber bounded by orange right of way tags, except that title to the timber within the right of way tags is not conveyed to the Purchaser unless the road segment is actually constructed.

The above described products on part(s) of Sections 6 and 7 all in Township 39 North, Range 5 East, W.M., containing 102 acres, more or less.

CERTIFICATION: This sale is certified under the Sustainable Forestry Initiative® program Standard (cert no: PwC-SFIFM-513)

ESTIMATED SALE VOLUMES AND QUALITY:

Table with columns: Species, Avg DBH, Ring Count, Total MBF, and MBF by Grade (1P, 2P, 3P, SM, 1S, 2S, 3S, 4S, UT). Rows include Hemlock, Douglas fir, Silver fir, Red cedar, Spruce, Red alder, and Sale Total.

MINIMUM BID: \$0.00 BID METHOD: Sealed Bids

PERFORMANCE SECURITY: \$0.00 SALE TYPE: Lump Sum

EXPIRATION DATE: March 31, 2022 ALLOCATION: Export Restricted

BID DEPOSIT: \$0.00 or Bid Bond. Said deposit shall constitute an opening bid at the appraised price.

HARVEST METHOD: Cable, self-leveling feller-buncher or tether-assisted feller-buncher; feller-buncher and shovel on sustained slopes 35% or less. Falling and Yarding will not be permitted from November 1 to March 31 unless authorized in writing by the Contract Administrator



TIMBER NOTICE OF SALE

(THIS PERTAINS TO GROUND-BASED EQUIPMENT ONLY) to reduce soil damage and erosion.

ROADS:

6.90 stations of optional construction. 624.21 stations of required prehaul maintenance. Rock may be obtained from the following source on State land at no charge to the Purchaser: Bummer Pit at station 393+31 of the SU-ML Road.

Development of an existing rock source will involve drilling, shooting, and processing rock to generate riprap and 3-inch-minus ballast rock.

An estimated total quantity of rock needed for this proposal: 85 cubic yards of riprap and 2,985 cubic yards of ballast rock.

In addition, creation of a 2,000 cubic yard stockpile of 3-inch-minus ballast rock.

Road work and the hauling of rock will not be permitted from November 1 to March 31 unless authorized in writing by the Contract Administrator to reduce soil damage and siltation. The hauling of forest products will not be permitted from November 1 to March 31 unless authorized in writing by the Contract Administrator to reduce soil damage and siltation.

ACREAGE DETERMINATION

CRUISE METHOD:

Acres determined by GPS traverse for units and length x width calculation for right-of-way. Cruise was conducted via variable plot sample type, as well as fixed plot for right-of-way. See Cruise Narrative for further details. Shapefiles of units are available upon request after the BNR meeting in which the sale is presented.

FEES:

\$35,887.00 is due on day of sale. \$9.00 per MBF is due upon removal. These are in addition to the bid price.

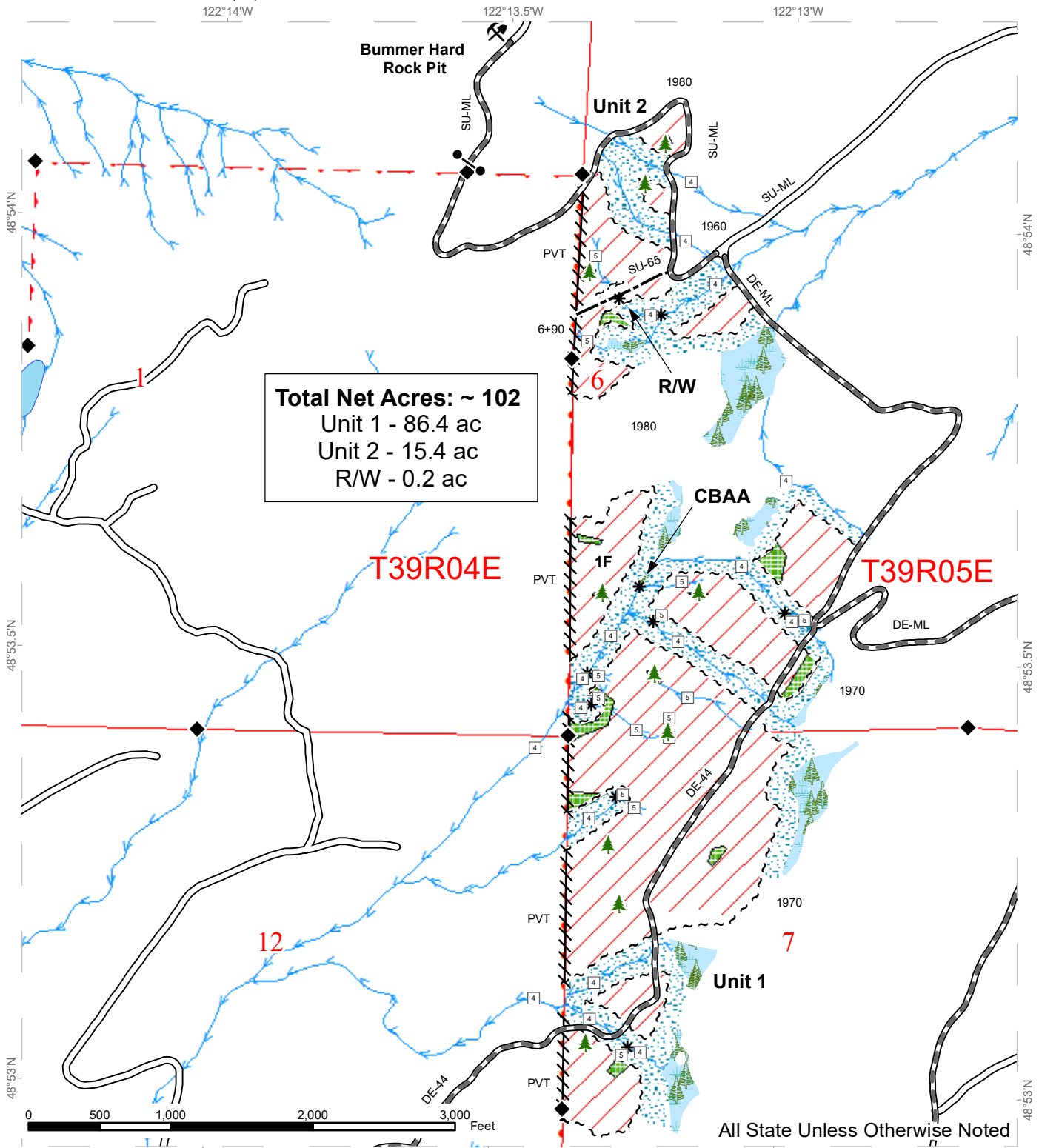
SPECIAL REMARKS:

1. Trees marked with pink paint represent the last take tree on State land along property line boundaries.
2. Construction is on an abandoned grade.
3. A portion of the sale area was previously thinned.
4. Dust abatement shall be via lignin application on the DE-ML (0+00 to 22+00)
5. One corridor through an RMZ will be allowed to yard a portion of Unit 1.

TIMBER SALE MAP

SALE NAME: BUCKINGHAM GREEN
AGREEMENT #: None
TOWNSHIP(S): T39R4E, T39R5E
TRUST(S): Scientific School (10)

REGION: Northwest Region
COUNTY(S): Whatcom
ELEVATION RGE: 2560-2880

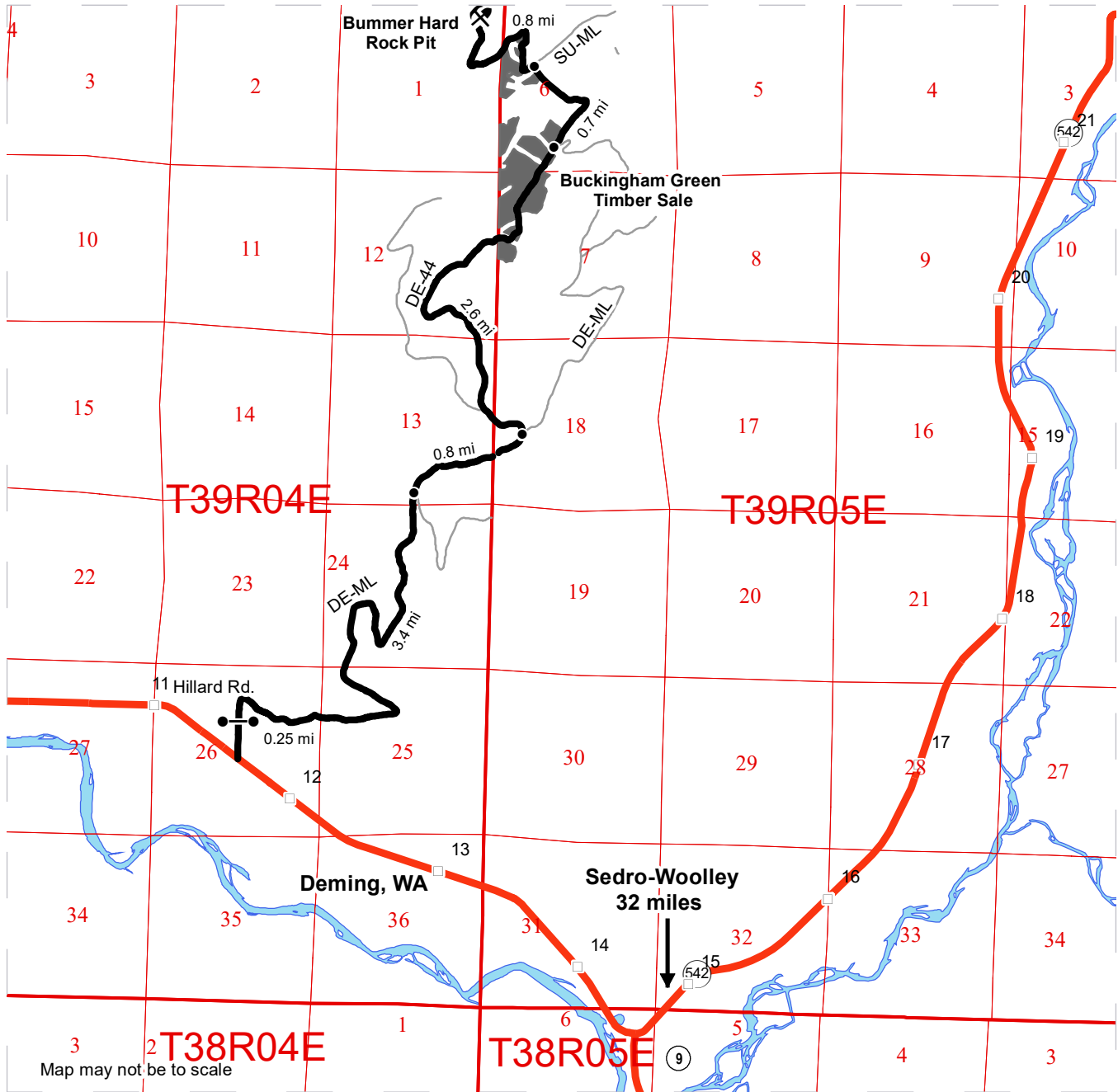


Variable Retention Harvest	Gate (F1-3)	Existing Roads
Leave Tree Area	Rock Pit	Required Pre-Haul Maintenance
Riparian Mgt Zone	Sale Boundary Tags	Optional Construction
Forested Wetland	Right of Way Tags	Streams
Survey Monument	Flag Line	Stream Type
Leave Tree Area <1/4-acre		Stream Type Break

DRIVING MAP

SALE NAME: BUCKINGHAM GREEN
AGREEMENT#: 30-099492
TOWNSHIP(S): T39R4E, T39R5E
TRUST(S): Scientific School (10)

REGION: Northwest Region
COUNTY(S): Whatcom
ELEVATION RGE: 2560-2880



Map may not be to scale

- Timber Sale Unit
- Haul Route
- Other Road
- Milepost Markers
- Distance Indicator
- Gate (F1)
- Rock Pit

Driving Directions

To Harvest Area:
 From the intersection of Mount Baker Highway (542) and Hillard Rd., continue north on the Hillard Rd. for 0.25 miles and proceed through the gate where the Hillard Rd. becomes the DE-ML. Continue on the DE-ML for 4.2 miles and turn left onto the DE-44. Continue on the DE-44 for 1.9 miles and arrive at the Buckingham Green timber sale. Continue an additional 0.7 miles until it reconnects back with the DE-ML. Keep left on the DE-ML for 0.7 miles and turn left onto the SU-ML. Continue on the SU-ML for 0.1 miles and arrive at the beginning of road construction.

To Rock Pit:
 From the start of road construction, continue up SU-ML for 0.7 miles, proceed through the gate and arrive at the Bummer Hard Rock Pit.




TIMBER NOTICE OF SALE
SALE NAME: CHUPACABRA SORTS
AGREEMENT NO: 30-99682 - 30-99692
AUCTION: February 27, 2020 starting at 10:00 a.m.
 Pacific Cascade Region Office, Castle Rock, WA

COUNTY: Cowlitz
SALE LOCATION: Sale located approximately 24 miles east of Woodland

**PRODUCTS SOLD
 AND SALE AREA:**

All delivered timber described below, except for leave trees bounded by yellow "Leave Tree Area" tags and pink flagging and individual trees marked with blue paint, all down timber greater than 36 inches in diameter bounded by; white "Timber Sale Boundary" tags with pink flagging, and the N-6600 Road in Unit 1; white "Timber Sale Boundary" tags with pink flagging and private property lines identified with pink flagging in Units 2 and 6; white "Timber Sale Boundary" tags with pink flagging, private property with pink flagging and reprod marked with pink flagging in Unit 3, white "Timber Sale Boundary" tags with pink flagging, private property with pink flagging and the N-6659A, N-6659A1 roads in Unit 4; white "Timber Sale Boundary" tags with pink flagging and the N-6650 road in Unit 5; orange "Right-of-Way Boundary" tags and orange flagging in Unit 7 meeting the specifications described below; on parts of Sections 3, 4, 5, 10, and 15 all in Township 6 North, Range 3 East W.M., containing 112 acres, more or less.

MINIMUM BID AND ESTIMATED LOG VOLUMES:

Agreement #	Sort #	Species and Sort Specifications	Average Log Length	Estimated Volume		Tons Per MBF	Minimum Bid Delivered Prices		Total Appraised Value	Bid Deposit
				Mbf	Tons		\$/mbf	\$/Ton		
99682	1	DF 5"-11" dib	28'	530	3816	7.2	\$500.00		\$265,000.00	\$26,500.00
99683	2	DF-12"+ dib	28'	573	3209	5.6	\$500.00		\$286,500.00	\$28,650.00
99684	3	DF HQ 12"+ dib	28'	1603	8336	5.2	\$600.00		\$961,800.00	\$96,180.00
99685	4	DF Poles 40'+	NA	245	1788	7.3	\$1,100.00		\$269,500.00	\$26,950.00
99686	5	WW 5"-11" dib	28'	558	3627	6.5	\$400.00		\$223,200.00	\$22,320.00
99687	6	WH 12"+ dib	28'	2195	13609	6.2	\$400.00		\$878,000.00	\$87,800.00
99688	7	RA 8"+dib	28'	25	175	7	\$600.00		\$15,000.00	\$1,500.00
99689	8	MA 8"+ dib	28'	12	84	7	\$350.00		\$4,200.00	\$420.00
99690	9	RC 5"+ dib	28'	48	346	7.2	\$800.00		\$38,400.00	\$3,840.00
99691	10	Conifer Pulp 2"+ dib	NA	90	1170	13		\$25.00	\$29,250.00	\$2,925.00
99692	11	hardwood Pulp 2"+ dib	NA	15	195	13		\$25.00	\$4,875.00	\$4,875.00

Totals:
5894 36355
\$3,019,600.00
CERTIFICATION: This sale is certified under the Sustainable Forestry Initiative® program Standard (cert no: PwC-SFIFM-513)


**WASHINGTON STATE DEPARTMENT OF
NATURAL RESOURCES**
TIMBER NOTICE OF SALE

BID METHOD: Sealed Bids **UNIT OF MEASURE:** MBF Scale/Tonnage Scale

EXPIRATION DATE: October 31, 2020 **ALLOCATION:** Export Restricted

PAYMENT SECURITY: To be determined by the State as described in Clause P-045.2 of the Purchaser's Contract.

BIDDING PROCEDURES: A separate sealed bid and envelope must be submitted for each log sort. Prospective Purchasers may bid on any or all log sorts. On the day of sale the Purchaser must bring their bid deposit up to 10% of their total bid price. Complete bidding procedures and auction information may be obtained from the Pacific Cascade Region Office in Castle Rock WA. Phone number (360)577-2025.

TIMBER EXCISE TAX: Purchaser must pay the forest excise taxes associated with the log sorts delivered to them. The tax rate for this sale is 4.2 %. Taxable Stumpage = Total Delivered Value – (Harvest Cost + Estimated Haul Cost + ARRF). For more information contact the Department of Revenue, Forest Tax Section at 1-800-548-8829.

Use the following rates for estimating taxable stumpage:

Harvest Cost = \$0.00 per MBF for sorts 1, 2, 3, 4, 5, 6, 7, 8 and 9 and \$12.00 per Ton for sorts 10 and 11.

Hauling Services Payment Rate per Ton
= (Base Rate + Mileage Rate) x (Contractor's hauling bid factor)

Base Rate = \$2.35 per ton

Mileage Rate = ((\$0.16 x C miles) + (\$0.11 x A miles)) x Fuel Index Factor

ARRF = \$0.00 per MBF for sort 10 and \$26.00 per MBF for sorts 1, 2, 3, 4, 5, 6, 7, 8, 9 and 11.

Note: To calculate ARRF rates per ton use the tons\mbf conversion factor in the table above.

CONFIRMATION: Each sort is subject to confirmation following auction. Sorts will not be confirmed until at least 10 days after auction. Final contract award is contingent upon the State's haul cost analysis. Actual haul route may vary and is subject to change at the State's discretion.

SPECIAL REMARKS: The successful Purchaser(s) will be required to purchase logs from the sale area upon delivery to their location specified in the bid submitted. Logs will be delivered to the Purchaser's delivery location by the State's contract harvester. Purchaser is responsible for weighing and scaling costs. All tonnage loads will be weighed and all mbf loads will be scaled at State approved locations. The State reserves the right to determine where logs are authorized to be scaled and weighed.

DRAFT

DRAFT

DRAFT



WASHINGTON STATE DEPARTMENT OF
NATURAL RESOURCES

TIMBER NOTICE OF SALE

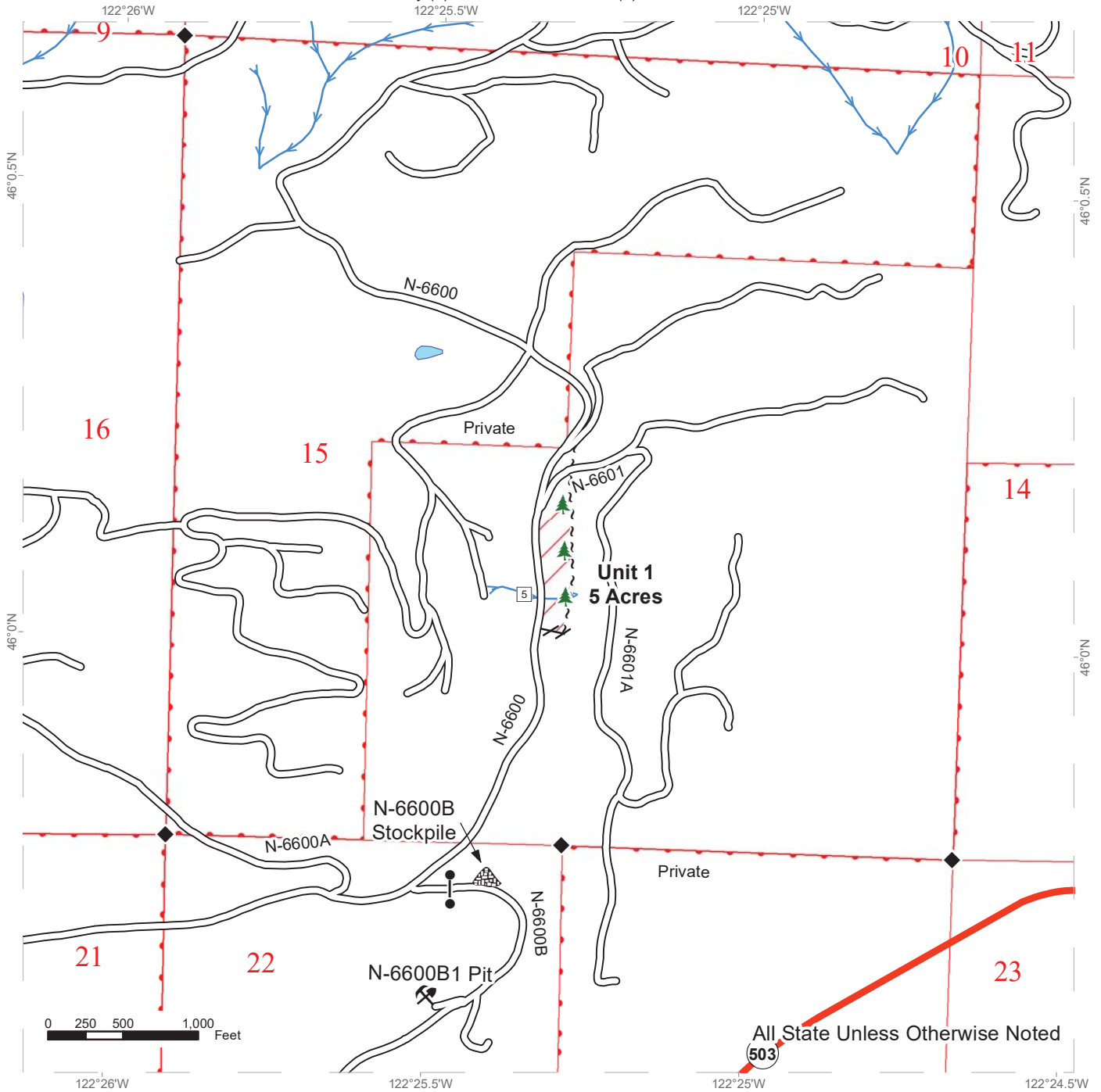
Anticipated log delivery date of March 31, 2020 to October 16, 2020

For more information regarding this log sort sale visit our web site:
<http://www.dnr.wa.gov/programs-and-services/product-sales-and-leasing/timber-sales/timber-auction-packets>. If you have questions call Jon Olson at the Pacific Cascade Region Office at (360)577-2025 or Steve Tietzel at the Product Sales and Leasing Division Office in Olympia at (360)902-1741.

TIMBER SALE MAP

SALE NAME: CHUPACABRA SORTS
AGREEMENT #: 30-099681
TOWNSHIP(S): T6R3E
TRUST(S): Common School and Indemnity (3), State Forest Transfer (1)

REGION: Pacific Cascade Region
COUNTY(S): Cowlitz
ELEVATION RGE: 2138-2825

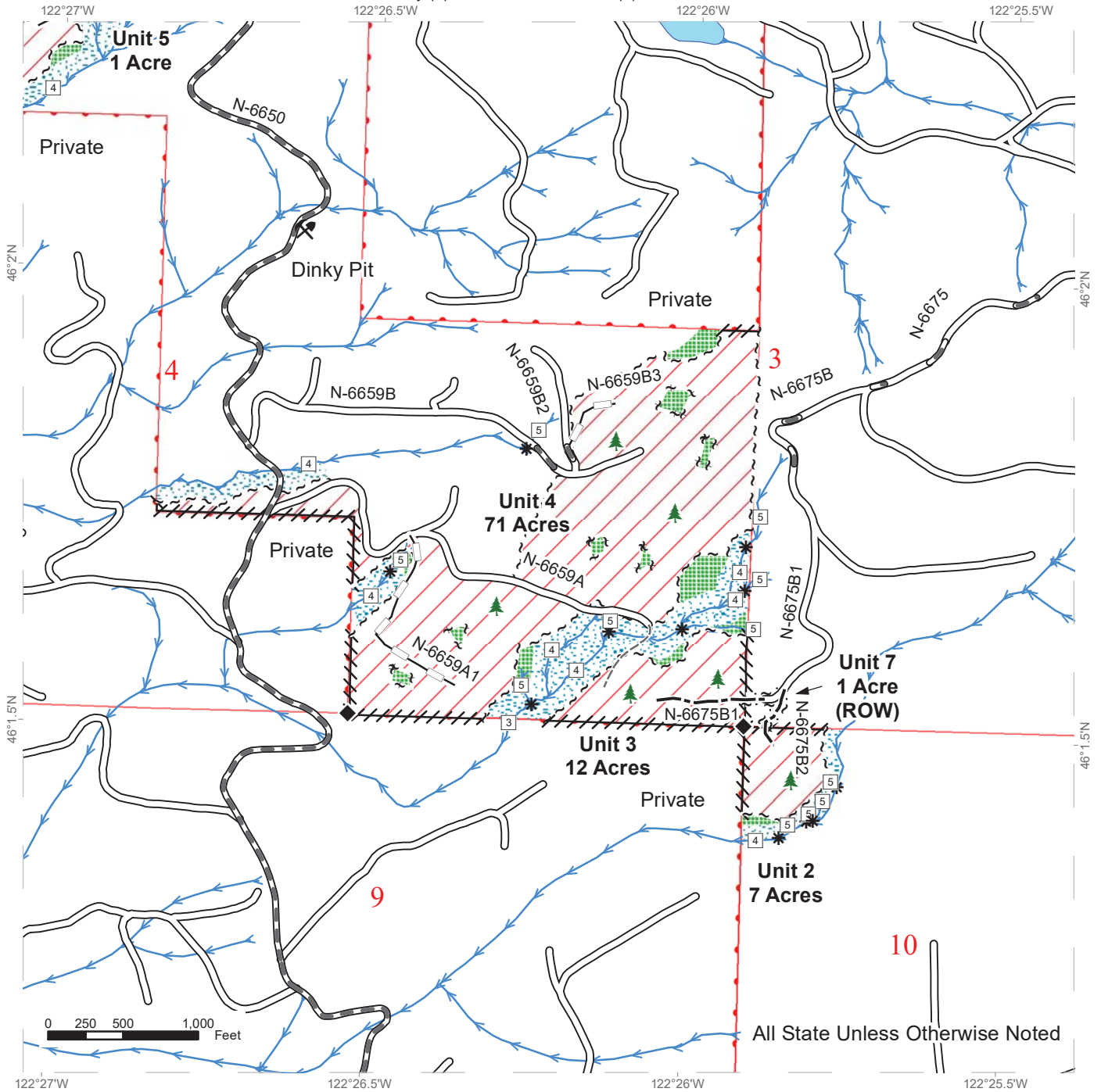


Variable Retention Harvest	Stream Type
Gate (PCP1-1)	Stream Type Break
Leave Tree Area <1/4-acre	Survey Monument
Rock Pit	Sale Boundary Tags
Stockpile	Flag Line
Existing Roads	
Streams	

TIMBER SALE MAP

SALE NAME: CHUPACABRA SORTS
AGREEMENT #: 30-099681
TOWNSHIP(S): T6R3E
TRUST(S): Common School and Indemnity (3), State Forest Transfer (1)

REGION: Pacific Cascade Region
COUNTY(S): Cowlitz
ELEVATION RGE: 2138-2825



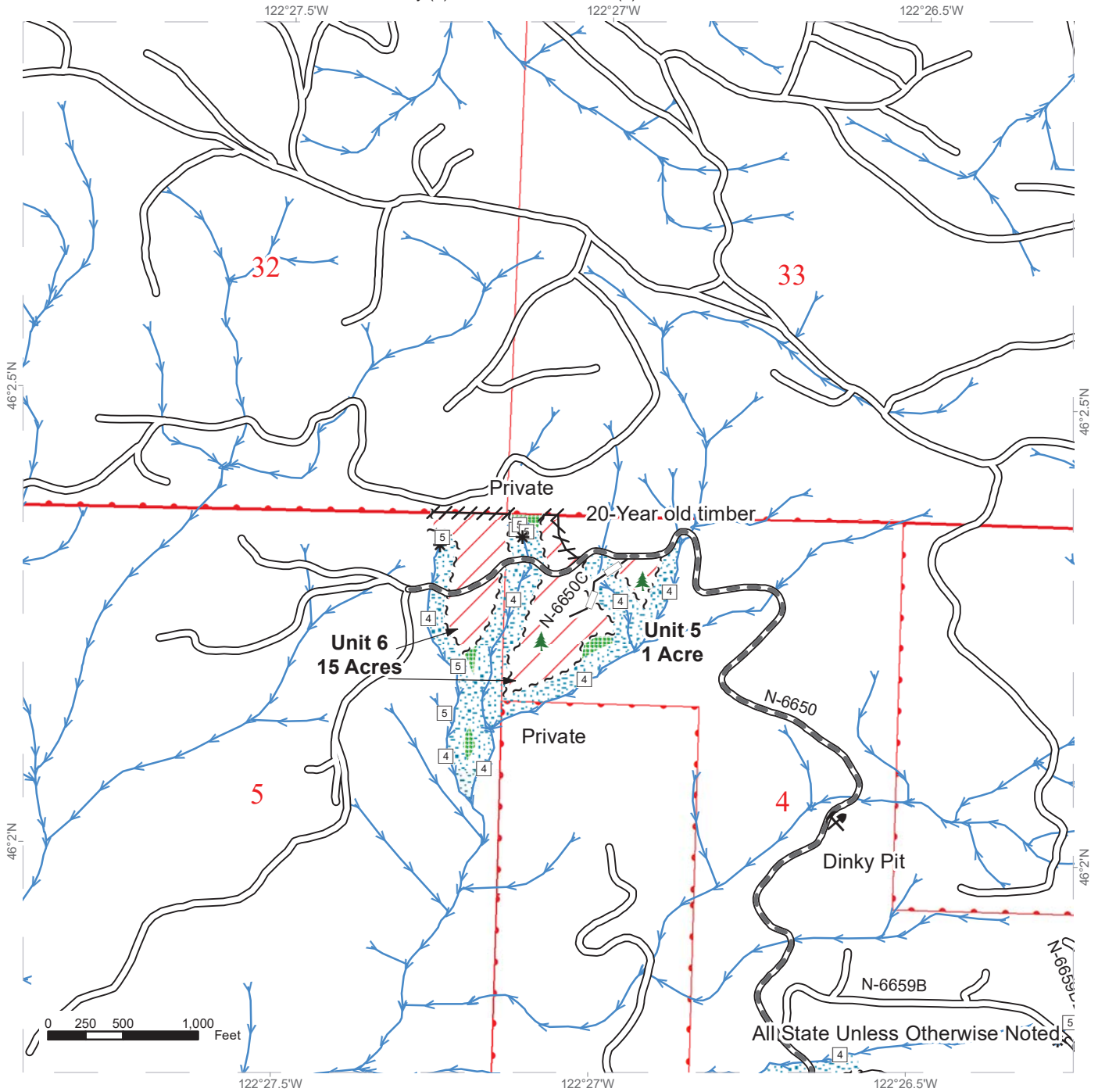
Variable Retention Harvest	Optional Construction	Sale Boundary Tags
Leave Tree Area	Optional Reconstruction	Leave Tree Tags
Riparian Mgt Zone	Old Grades/Trails	Right of Way Tags
Leave Tree Area <1/4-acre	Streams	Flag Line
Rock Pit	Stream Type	
Existing Roads	Stream Type Break	
Required Pre-Haul Maintenance	Survey Monument	



TIMBER SALE MAP

SALE NAME: CHUPACABRA SORTS
AGREEMENT #: 30-099681
TOWNSHIP(S): T6R3E
TRUST(S): Common School and Indemnity (3), State Forest Transfer (1)

REGION: Pacific Cascade Region
COUNTY(S): Cowlitz
ELEVATION RGE: 2138-2825



	Variable Retention Harvest		Optional Reconstruction
	Leave Tree Area		Streams
	Riparian Mgt Zone		Stream Type
	Leave Tree Area <1/4-acre		Stream Type Break
	Rock Pit		Sale Boundary Tags
	Existing Roads		Flag Line
	Required Pre-Haul Maintenance		



DRIVING MAP

SALE NAME: CHUPACABRA SORTS
AGREEMENT#: 30-099681
TOWNSHIP(S): T6R3E
TRUST(S): Common School and Indemnity (3), State Forest Transfer (1)

REGION: Pacific Cascade Region
COUNTY(S): Cowlitz
ELEVATION RGE: 2138-2825



- Timber Sale Unit
- Highway
- Haul Route
- Other Road
- Milepost Markers
- Distance Indicator
- Rock Pit
- Stockpile

Driving Directions

See Attachment



Chupacabra Sorts Driving Directions

Unit 1, N-6600B Stockpile, & N-6600B1 Pit:

From State Route 503, turn left (north) onto the N-6600. To the N-6600B Stockpile and N-6600B1 Pit follow the N-6600 for 1.4 miles, then turn right (south) onto the N-6600B. The N-6600B Stockpile is on the left side of the road. Continue for 0.3 miles to the N-6600B1 pit. To Unit 1 From the N-6600/6600B junction continue on the N-6600 for 0.5 miles.

Units 2, 3, & 7:

Stay on the N-6600 for 1.4 mi to the intersection with the N-6650. Stay right and continue on the N-6600 for 1.9 mi. to the intersection with the N-6690. Stay left and continue on the N-6600 for another 1.0 mi, then veer left onto the N-6675. Stay on the N-6675 for 0.5 mi. Stay right onto the N-6675B for 0.3 mi. Stay right onto the N-6675B1 for 0.3 mi. to arrive at Unit 2, 3, & 7.

Units 4-6:

At the intersection of the N-6600 and the N-6650 veer to the left onto the N-6650. Continue onto the N-6650 for 2.2 miles. Turn right onto the N-6659A until the end of the road to access the unit. On the N-6650 continue 0.1 mi and turn right on the N-6659B until the end of the road to access to north half of the unit. For Unit 5 continue on the N-6650 past Dinky Pit for 1.5 mi. Continue an additional 0.1 mi to arrive at Unit 6.