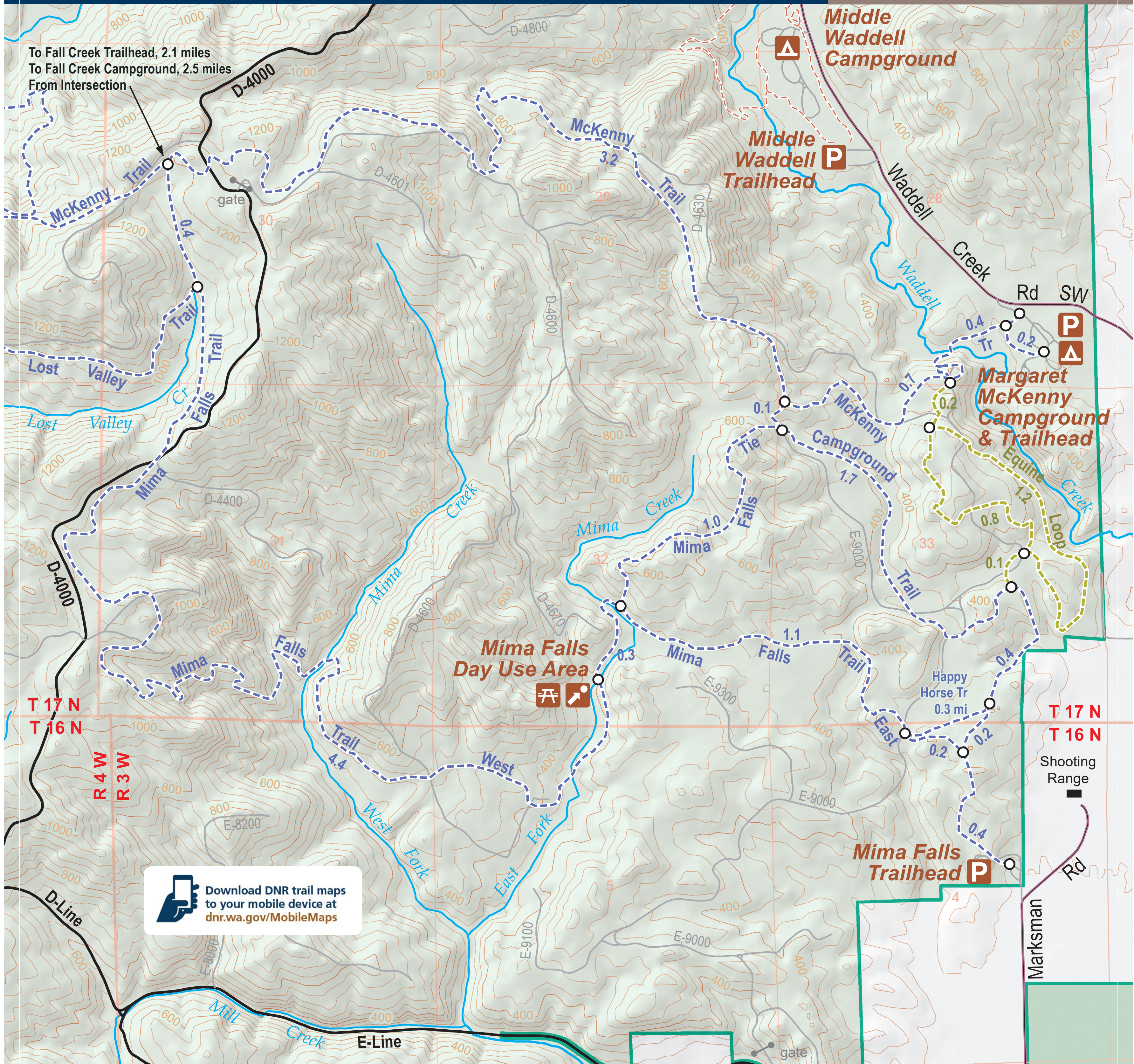



# Mima Falls Trail System

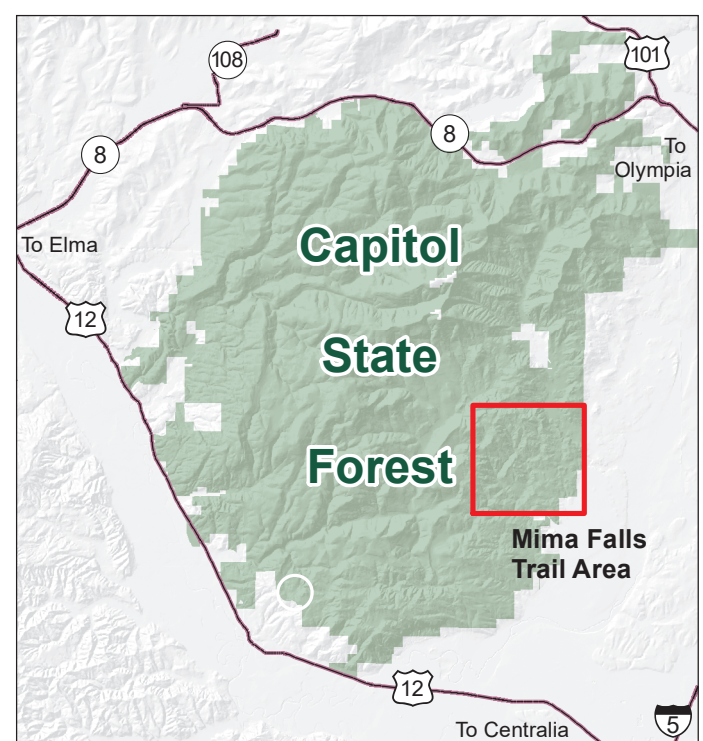
Capitol  
State  
Forest



Download DNR trail maps to your mobile device at [dnr.wa.gov/MobileMaps](http://dnr.wa.gov/MobileMaps)



Contour Interval 40 feet



- Capitol State Forest
- Mima Mounds Natural Area Preserve
- Mima Falls
- Campground
- Day Use Area
- Parking or Trailhead
- Trail Mileage
- Hike / Mountain Bike / Horse
- Horse / Hike
- ATV / Motorcycle / Hike / Mountain Bike
- Primary Forest Road
- Secondary Forest Road
- County Road



[dnr.wa.gov/MobileMaps](http://dnr.wa.gov/MobileMaps)

**Note to map users:** Extreme care was used during compilation of this map to ensure accuracy. However, due to changes in ownership and the need to rely on outside sources of information, the Department of Natural Resources cannot accept responsibility for errors or omissions. Therefore, there are no warranties which accompany this material.