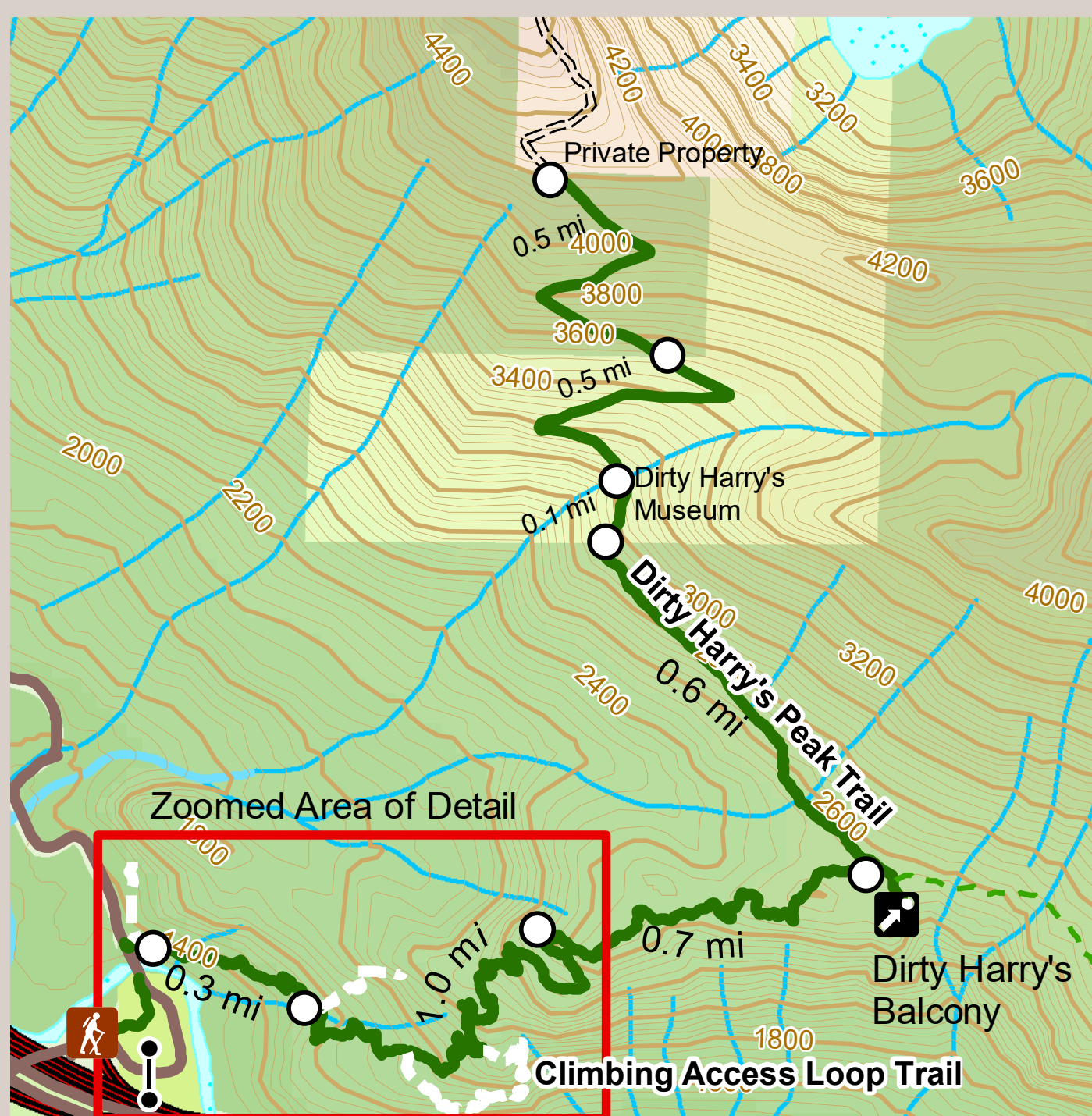
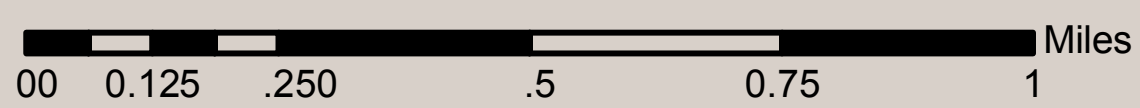










The Far Side Rock-Climbing Map

Middle Fork Snoqualmie Natural Resources Conservation Area



-  Climbing Area Junctions
-  Dirty Harry's Peak Trail
-  Far Side Climbing Access
-  Primitive Trail in Difficult Steep Terrain
-  Private Orphaned Forest Road
-  WA Dept. of Natural Resources (DNR)
-  WA State Parks
-  WA Forest Service

Please stay on designated trails. If a trail is not posted with DNR signs, and does not appear on DNR maps, it is not approved for public use.



dnr.wa.gov