



Public Auction Sale of Timber

JANUARY 2021

Book 1019



IMPORTANT NOTICES

Natural Resources (DNR)

Governmental Regulatory Actions or Orders

The purchaser assumes the risk of liabilities related to regulatory actions or orders by any government agency that may affect the operability of these timber sales. Such regulatory actions or orders include, but are not limited to, actions taken pursuant to the State Forest Practices Act, Chapter 76.09 RCW, and the Federal Endangered Species Act, 16 U.S.C. §§ 1531-1544. Please see timber sale contract clauses G-066 and G-220 for further information.

Threatened and Endangered Species

DNR cannot verify the presence or absence of any threatened or endangered species that may affect the operability of the timber sale. Purchasers must rely on their own assessments.

Export Restricted

All timber purchased under these state DNR contracts shall not be exported outside of the United States until the timber has been processed. Purchasers shall not violate any of the prohibitions in WAC 240-15-015 (relating to the prohibitions on export and substitution), WAC 240-15-025 (relating to reporting requirements), and WAC 240-15-030 (relating to enforcement). If purchasers knowingly violate WAC 240-15-015, purchasers shall be barred from bidding on or purchasing export restricted timber as provided.

Cover photos

Timber Sales in this book are from state trust lands, managed to help build K-12 public schools, state universities, colleges, prisons, mental hospitals, the state Capitol; and to support local services in many counties.

Top right: Landscape view of DNR-managed trust lands in western Washington. Photo courtesy of DNR staff.

Second down right: Timber harvest operations on DNR-managed trust land. Photo courtesy of DNR staff.

Third down right: Log truck loaded with timber harvested from DNR-managed trust land. Photo courtesy of DNR staff.

Bottom right: Marcus Whitman Elementary School in Richland Washington. Photo courtesy of Richland School District.

Bottom middle: Storytime at the Shelton Timberland Library. Photo courtesy of Timberland Regional Library.

Bottom left: Douglas-fir seedlings growing at the Webster Nursery. Many of these seedlings will be planted following timber harvest on DNR-managed trust lands. Photo courtesy of DNR staff.

Table of Contents

| | |
|---|---------|
| Certification Opportunities for DNR Timber Purchasers | Page 3 |
| Bidder/Purchaser Auction and Bidding Information | Page 5 |
| Summary of All Sales Being Offered in January | Page 9 |
| For What Its Worth | Page 11 |
| Dutch VRH Thin RMZ | Page 17 |
| Got Wood Sorts | Page 27 |
| Sooner | Page 33 |
| Fire Road VRH RMZ | Page 39 |
| Snake Farm VRH WMZ Thin | Page 43 |
| Come On Down | Page 51 |
| Repeater | Page 57 |
| Dashingly Quirky Sorts | Page 61 |
| Yellow Bear | Page 67 |
| Bronco | Page 75 |
| Sealed Bid Form and Instructions | Page 81 |
| Statewide Bid Bond and Instructions | Page 83 |
| Timber Sale per Sale Bid Bond and Instructions | Page 87 |
| Log Sort Sealed Bid Form and Instructions | Page 91 |



Certification Opportunities for DNR Timber Purchasers

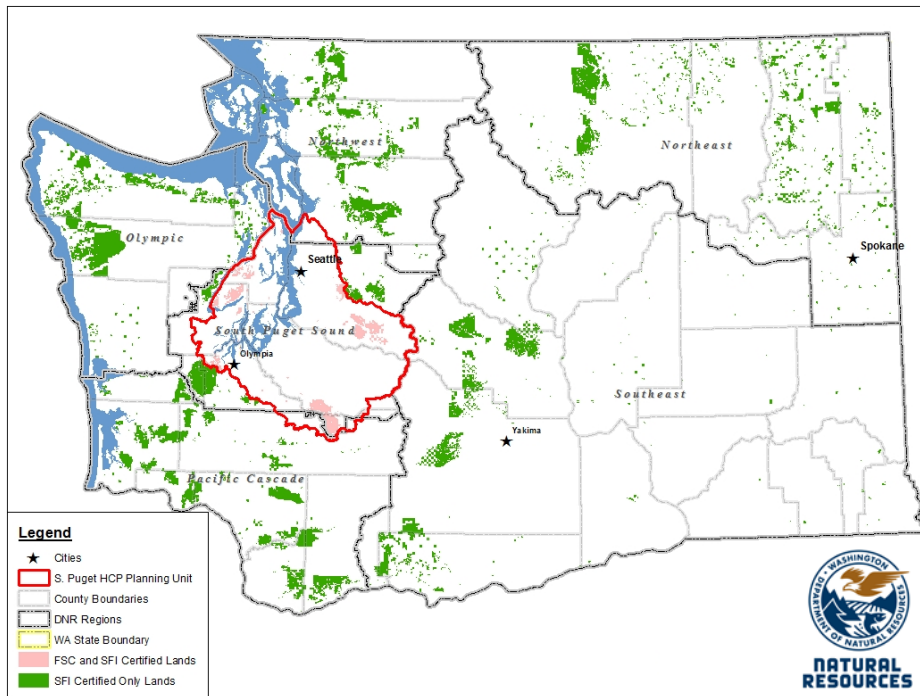
Certified forests are grown to an approved set of standards which demonstrate environmentally responsible, socially beneficial, and economically viable management practices that promote responsible forestry. This unique commitment to responsible forestry recognizes that forest landowners play a critical role in ensuring the long-term health and sustainability of our forests.

Forest Stewardship Council® (FSC®) is an independent, non-profit organization that promotes responsible management of the world's working forests through the development of forest management standards, a voluntary certification system, and trademarks that provide recognition and value to products bearing the FSC label in the marketplace. FSC standards ensure forestry is practiced in an environmentally responsible, socially beneficial, and economically viable way.

Sustainable Forestry Initiative Inc. is an independent, non-profit organization internationally endorsed and accepted around the world. The Sustainable Forestry Initiative® (SFI) program is based on the premise that responsible environmental behavior and sound business decisions can coexist. Its three-chamber Board of Directors governs all aspects of the SFI® program, with equal representation from the environmental, economic, and social sectors.

Currently, all Department of Natural Resources (DNR)-managed forestlands and conservation areas in Washington State are certified under the SFI program Standard. Forestlands within DNR's South Puget Habitat Conservation Plan Planning Unit, located within parts of King, Pierce, Thurston, Lewis, Kitsap, and Mason counties, are dually certified under both the FSC-US Forest Management Standard and the SFI program Standard.

Certification under each standard involves an inspection audit of the landowner's forest management activities by an independent, accredited third-party to verify that it meets specified forest management principles. If the forest unit complies with the specific standard, the landowner receives a certificate of conformance ensuring that responsible forestry is being practiced. Both standards encourage integration of perpetual growing and harvesting of trees with strong measures to protect wildlife, plants, soil, water, and air quality. Both standards provide a seal of approval that forests certified under these principles are well-managed. The global marketplace recognizes and endorses multiple forest certification standards. Each standard has individual market niches. By being dually certified, DNR can maximize its customer base and provide choices to the consumer.



DNR's FSC certificate number is: BV-FM/COC-080501

DNR's SFI certificate number is: PwC-SFIFM-513

DNR-managed forestlands within the South Puget Habitat Conservation Plan Planning Unit (located within parts of King, Pierce, Thurston, Lewis, Kitsap, and Mason counties) are certified as being in compliance with the Forest Stewardship US Forest Management Standard.

To learn more about chain of custody and demonstrating that your timber is derived from a responsibly managed forest and/or to learn more about becoming a participant in the FSC Program, visit <https://us.fsc.org/>.

To learn more about DNR timber sales certified under the FSC Standard, visit www.dnr.wa.gov.

FSC A.C. owns all right, title, and interest in and to the Forest Stewardship Council trademarks.

All DNR-managed forested state trust lands across the state have been certified as being in compliance with the Sustainable Forestry Initiative Forest Management Standard.

To learn more about chain of custody and demonstrating that your timber is derived from a responsibly managed forest and/or to learn more about becoming a participant in the SFI program, visit www.sfiprogram.org.

To learn more about DNR timber sales certified under the SFI program Standard, visit www.dnr.wa.gov.

SFI Marks are registered marks owned by Sustainable Forestry Initiative Inc.

To learn more about certification on DNR-managed forested state trust lands, visit <https://www.dnr.wa.gov/programs-and-services/product-sales-and-leasing/timber-sales/forest-certification> or contact:

Product Sales & Leasing Division, Product Sales Section:

Koshare Eagle, Assistant Division Manager, 360-902-1561, koshare.eagle@dnr.wa.gov
 Steve Teitzel, Operations, 360-902-1741, steve.teitzel@dnr.wa.gov

Forest Resources Division, HCP and Scientific Consultation Section:

Allen Estep, Assistant Division Manager, 360-902-2898, allen.estep@dnr.wa.gov
 Douglas Kennedy, Forest Certification Program Lead, 360-902-1283, douglas.kennedy@dnr.wa.gov

Washington State Department of Natural Resources (DNR)

Bidder's/Purchaser's Inspection of Sale Area and Forest Products

Acreage estimates and volume estimates contained within each timber notice of sale and each timber sale contract are made only for administrative and identification purposes. Except as expressly provided by the timber sale contract, the purchaser shall be responsible for paying the entire purchase price, even if the actual acreage or timber volume varies from the estimated quantity or volume shown.

All prospective bidders have the opportunity and are expected to inspect the sale area and the forest products located thereon. Bidders shall not rely on any representations by the State including, but not limited to, acreage estimates, volume estimates, appraisal or pre-bid documentation. The successful bidder/purchaser will further warrant that they have entered the timber sale contract without any reliance upon the DNR's volume estimates, acreage estimates, appraisals, pre-bid documentation, or any other representation by the DNR.

Any timber sale contract arising out of these public auctions will require the successful purchaser to warrant that they are entering the timber sale contract based solely upon their own judgment of the value of the forest products, formed after their own examination and inspection of both the timber sale area and the forest products being sold.

Exclusion and Disclaimer of Warranties

The PARTIES AGREE that the IMPLIED WARRANTIES OF MERCHANTABILITY AND FITNESS FOR A PARTICULAR PURPOSE, and ALL OTHER WARRANTIES EXPRESS OR IMPLIED, ARE EXCLUDED from this transaction, and shall not apply to the goods sold. For example, THE FOLLOWING SPECIFIC MATTERS ARE NOT WARRANTED, and are EXCLUDED from this transaction:

- A. ***The merchantability of the forest products.*** The use of the term "merchantable" in any document is not intended to vary the foregoing.
- B. ***The condition of the forest products.*** All forest products will be conveyed "AS IS."
- C. ***The acreage contained within any sale area.*** Any acreage descriptions appearing in the timber notices of sale, timber sale contract, timber sale map or other documents are estimates only, provided solely for administrative and identification purposes.
- D. ***The volume, quality, or grade of the forest products.*** The descriptions of the forest products to be conveyed are estimates only, made solely for administrative and identification purposes.
- E. ***The correctness of any soil or surface conditions, presale construction appraisals, investigations, and all other pre-bid documents prepared by or for the State.*** These documents have been prepared for the State's appraisal purposes only.
- F. ***That the sale area is free from threatened or endangered species, or their habitat.*** The State is not responsible for any interferences with forestry operations that result from the presence of any threatened or endangered species, or the presence of their habitat, within the sale area.
- G. That the forestry operations to be performed under this contract will be free from regulatory actions by governmental agencies. The State is not responsible for actions to enforce regulatory laws, such as the Washington Forest Practices Act (Chapter 76.09 RCW), taken by the Department of Natural Resources or any other agency that may affect the operability of these timber sales.
- H. Items contained in any other documents prepared for or by the State.

Please also see timber sale contract clause G-060 for further information.

BIDDING PROCEDURES FOR TIMBER AUCTIONS

The general requirements that follow are a part of all Timber Notices of Sale to be auctioned by the Department of Natural Resources (DNR).

General Information

The State reserves the right to waive minor irregularities and the right to reject any or all bids.

- A. This book contains the timber notices of sale and maps for each timber sale scheduled to be auctioned. More specific information can be obtained by contacting the appropriate region office at the number listed on the back cover of this book. Sales may be added to each monthly auction by the Department which are not included in this publication. This publication is not updated following original production.
- B. The timber notice of sale is a summary of sale information. For more specific information, interested parties are encouraged to view the Auction Packets on www.dnr.wa.gov. Auction Packets contain **DRAFT** copies of the timber notice of sale, map, contract, road plan, cruise data, precruise and cruise narrative, and other associated documents.
- C. Timber sale auction packets may also be obtained at no charge for individual sales by visiting the appropriate region office.
- D. Timber sale contracts contain extensive terms and conditions that will be binding upon successful high bidders. Each bidder should carefully review all terms contained in the appropriate **DRAFT** timber sale contract prior to bidding on a sale, and should review the final contract prior to signing. **DRAFT** timber sale contracts are contained in the auction packets and are available upon request at the respective region office.
- E. Sales advertised in this book are subject to the Board of Natural Resources approval before they will be sold. The Board meets and approves sales approximately six weeks prior to auction.
- F. The State does not guarantee the accuracy of any information contained herein pertaining to particular sales. Therefore, all prospective purchasers are expected to make their own independent inspections and appraisals prior to bidding.
- G. If any conflict exists between the information in the Timber Notice of Sale, timber sale map, sale auction packets and that in the timber sale contract, the signed contract will prevail.
- H. Purchasers must pay the Forest Excise Tax on the bid price, permanent road construction costs, and other considerations. The tax rate is 5% without the EARR credit and 4.2% with the credit. For more information contact the Department of Revenue, Forest Tax Section at 1-800-548-8829.
- I. **All sales are subject to confirmation by the DNR under RCW 79.15.120.**
- J. **Within 30 days of sale confirmation, the apparent high bidder will provide to the State the Performance Security specified on each Notice of Sale. The successful bidder also agrees to return a signed contract to the State within 30 days of confirmation.** Failure to provide a signed contract to the state within 30 days of confirmation may result in a loss of bidder's rights to the products sold and forfeiture of initial deposit moneys.
- K. Each DNR region office has information about sales offered in that region. For further information, contact the respective DNR region office. Region office addresses and telephone numbers appear on the back cover of this booklet.
- L. The purchaser assumes the responsibility for any costs associated with extra maintenance or repair levied by a county for any county road used by the purchaser.

Auction Time and Location

Auctions will start at 10:00 a.m. and close at 4:00 p.m. on the date and at the location specified in each Timber Notice of Sale.

Bidding Process

- A. All timber will be auctioned using the sealed bid method.
- B. Bids submitted on day of auction must be in the bid box at the specified auction location before 10:00 a.m. The respective DNR region office must receive mailed bids by 4:30 p.m., on the last business day before the auction. Bidders assume all risk for the method of delivery.
- C. The DNR has the right to reject bid forms that are completed incorrectly. *All bid forms must have an original signature on behalf of the person or entity submitting the bid, and must be on the form provided in this booklet or a photocopy thereof. Revised documents are not permissible.* Bidding instructions are on the back of the Sealed Bid Form. A bid deposit must be included in the sealed bid envelope unless using a Timber Sale Statewide Bid Bond.
- D. All bids must include the completed Sealed Bid Form and bid deposit.
- E. Bids will be opened in each respective region in the order in which sales appear in the Public Auction Sale of Timber book (alphabetically by county and by agreement number). Sales added after the book is printed will be inserted to retain this order. Sort sales may be auctioned out of this sequence at the State's convenience.
- F. If a tie bid occurs, the names of the tie bidders will be placed in a hat and the successful bidder will be determined by a drawing.
- G. Opportunities to Withdraw Bids:
For all sales offered on a stumpage basis only, the apparent high bidder on a particular sale will have the option of withdrawing additional sealed bids submitted for any remaining sales to be auctioned. The apparent high bidder must exercise this option within two minutes after the apparent high bidder is announced. This option is not available for sales offered on a delivered basis.

Eligibility to Bid

The following criteria must be met in order to bid on State timber sales:

- 18 years of age (or have a co-signer who meets the eligibility requirements)
- Licensed to do business in the State of Washington
- Eligible to bid on Export Restricted timber
- Authorized to submit bids

Authorized Representatives

Company officers or company authorized representatives may bid on State sales, sign State documents, or sign checks. A list of authorized representatives and their specific authorities must be submitted, in writing, to the Department of Natural Resources, Product Sales and Leasing Division, P.O. Box 47014, Olympia, Washington, 98504-7014, ten days in advance of the auction. *A company owner or officer must sign this submittal.*

Bid Deposits

- A. Required bid deposits are listed on each Timber Notice of Sale.
- B. Bid deposits must be in the form of cash, certified check, cashiers' check, money order or bid bond.
- C. Bid bonds may be either a Timber Sale Per Sale Bid Bond or a Timber Sale Statewide Bid Bond.
- D. All bid deposits shall be submitted by the person or entity submitting the bid and made payable to the Department of Natural Resources. **Third party deposits will not be accepted.**

Timber Sale Per Sale Bid Bonds

- A. The Per Sale Bid Bond shall guarantee payment of the bid deposit **within ten days of auction.**
- B. The balance between the bid bond and the Initial Deposit payment is due **by 4:30 p.m., on the day of auction.**
- C. Additional forms and instructions for a Per Sale Bid Bond are available at any DNR region office.

Timber Sale Statewide Bid Bond

- A. Statewide Bid Bonds shall guarantee payment of the Initial Deposit on any statewide timber sale while the bond is in effect.
- B. The Statewide Bid Bond must be received by the Department of Natural Resources, Product Sales and Leasing Division, P.O. Box 47014, Olympia, Washington, 98504-7014, ten days in advance of the auction date. The bond shall be in the amount of \$150,000.00.
- C. Successful bidders using a Statewide Bid Bond must pay the total Initial Deposit payment (10% of the total bid price) **by 4:30 p.m., on the day of the auction.**
- D. A Statewide Bid Bond cannot be used to secure the Initial Deposit payment due the day of auction.
- E. Additional forms and instructions for a statewide bid bond are available at any DNR region office.

Payments

The initial deposit for a sale is 10% of the total bid value as submitted by the apparent high bidder (25% if the bidder is a defaulter as defined under WAC 332-140-300) and never less than \$5,000.00 for lump sum sales. For Lump Sum sales appraised at less than \$5,000.00, the entire bid value is due on day of auction.

- A. Apparent high bidders using cash, certified check, cashiers' check or money order as a bid deposit must pay the total Initial Deposit amount by 4:30 p.m. on auction day.
- B. Apparent high bidders using a Timber Sale Per Sale Bid Bond as a bid deposit must pay the difference between the bid deposit and the total initial deposit by 4:30 p.m., on the day of auction. The bid bond amount must be replaced with a certified check, cashiers' check, bank draft, cash, money order, or wire transfer within ten days of the auction.
- C. Apparent high bidders using a Timber Sale Statewide Bid Bond must pay the entire Initial Deposit amount by 4:30 p.m. on the day of auction.
- D. All payments must be in the form of a certified check, cashiers' check, bank draft, cash, money order or wire transfer.



Summary Report of All Sales for the Month of January 2021

Board Sales

| <u>County</u> | <u>Region</u> | <u>Agree #</u> | <u>FSC® Sale Name</u> | <u>Volume</u> | <u>Value</u> |
|---------------|-----------------|----------------|-----------------------------|---------------|-----------------|
| Clallam | Olympic | 100852 | FOR WHAT IT'S WORTH | 5,100 | \$1,152,000.00 |
| Cowlitz | Pacific Cascade | 100856 | DUTCH VRH THIN RMZ | 8,475 | \$1,903,000.00 |
| Cowlitz | Pacific Cascade | 100910 | GOT WOOD SORTS | 4,079 | \$2,511,428.00 |
| King | South Puget | 92521 | * SOONER | 4,728 | \$1,877,000.00 |
| Lewis | Pacific Cascade | 100735 | FIRE ROAD VRH RMZ | 983 | \$354,000.00 |
| Mason | South Puget | 98216 | * SNAKE FARM VRH & WMZ THIN | 7,512 | \$3,274,000.00 |
| Mason | South Puget | 100498 | COME ON DOWN | 2,718 | \$1,299,000.00 |
| Pacific | Pacific Cascade | 100257 | REPEATER | 3,210 | \$872,000.00 |
| Pacific | Pacific Cascade | 100819 | DASHINGLY QUIRKY SORTS | 6,148 | \$3,587,616.00 |
| Skagit | Northwest | 100357 | YELLOW BEAR | 6,224 | \$2,305,000.00 |
| Whatcom | Northwest | 100427 | BRONCO | 4,566 | \$1,708,000.00 |
| Total | | | | 53,743 | \$20,843,044.00 |



*Scan with your smartphone or tablet to go
to the January 2021 timber auction page*



TIMBER NOTICE OF SALE

SALE NAME: FOR WHAT IT'S WORTH

AGREEMENT NO: 30-100852

AUCTION: January 27, 2021 starting at 10:00 a.m., Olympic Region Office, Forks, WA

COUNTY: Clallam

SALE LOCATION: Sale located approximately 10 miles northwest of Forks, WA

PRODUCTS SOLD AND SALE AREA:

All timber, except trees marked with a band of blue paint or bounded out by leave tree area tags, bounded by timber sale boundary tags, a property line and a timber type change in Unit 1; timber sale boundary tags, the D-5200 Road and the D-5226 Road in Unit 2; timber sale boundary tags and the D-2600 Road in Units 3 and 5; timber sale boundary tags and the D-2630 Road in Unit 4; timber sale boundary tags in Units 6, 7, 8 and 9

All forest products above located on part(s) of Sections 16 and 17 all in Township 29 North, Range 14 West, W.M., containing 192 acres, more or less.

CERTIFICATION: This sale is certified under the Sustainable Forestry Initiative® program Standard (cert no: PwC-SFIFM-513)

ESTIMATED SALE VOLUMES AND QUALITY:

Table with columns: Species, Avg Ring DBH, Ring Count, Total MBF, and MBF by Grade (1P, 2P, 3P, SM, 1S, 2S, 3S, 4S, UT). Rows include Hemlock, Douglas fir, Spruce, Red alder, Red cedar, and Sale Total.

MINIMUM BID: \$1,152,000.00

BID METHOD: Sealed Bids

PERFORMANCE SECURITY:

\$100,000.00

SALE TYPE: Lump Sum

EXPIRATION DATE: September 30, 2023

ALLOCATION: Export Restricted

BID DEPOSIT: \$115,200.00 or Bid Bond. Said deposit shall constitute an opening bid at the appraised price.

HARVEST METHOD: Ground 100%. No rubber tire skidders allowed unless skidding and rutting requirements can be met and a harvest plan has been submitted and approved.

ROADS: 18.80 stations of optional construction. 281.70 stations of optional prehaul maintenance. 60.90 stations of decommissioning. Fish pipe and bridge activity on the D-2610, D-2620 and D-5226 Road is restricted from October 1 through June 30. Any road work, right-of-way timber falling and yarding, rock pit operations, or operation of heavy equipment must be performed during the limited operating period if implemented during the nesting season. The limited operating period runs from two hours after sunrise to two hours before sunset between April 1 through September 23. This restriction does not apply to the hauling of timber, rock, or equipment. Optional pre-haul maintenance is restricted



TIMBER NOTICE OF SALE

from Road construction will not be permitted from October 1 to June 30 unless authorized in writing by the Contract Administrator.

ACREAGE DETERMINATION

CRUISE METHOD: Sale acreage was 100% GPS'd. Sale units were cruised using a variable plot sample.

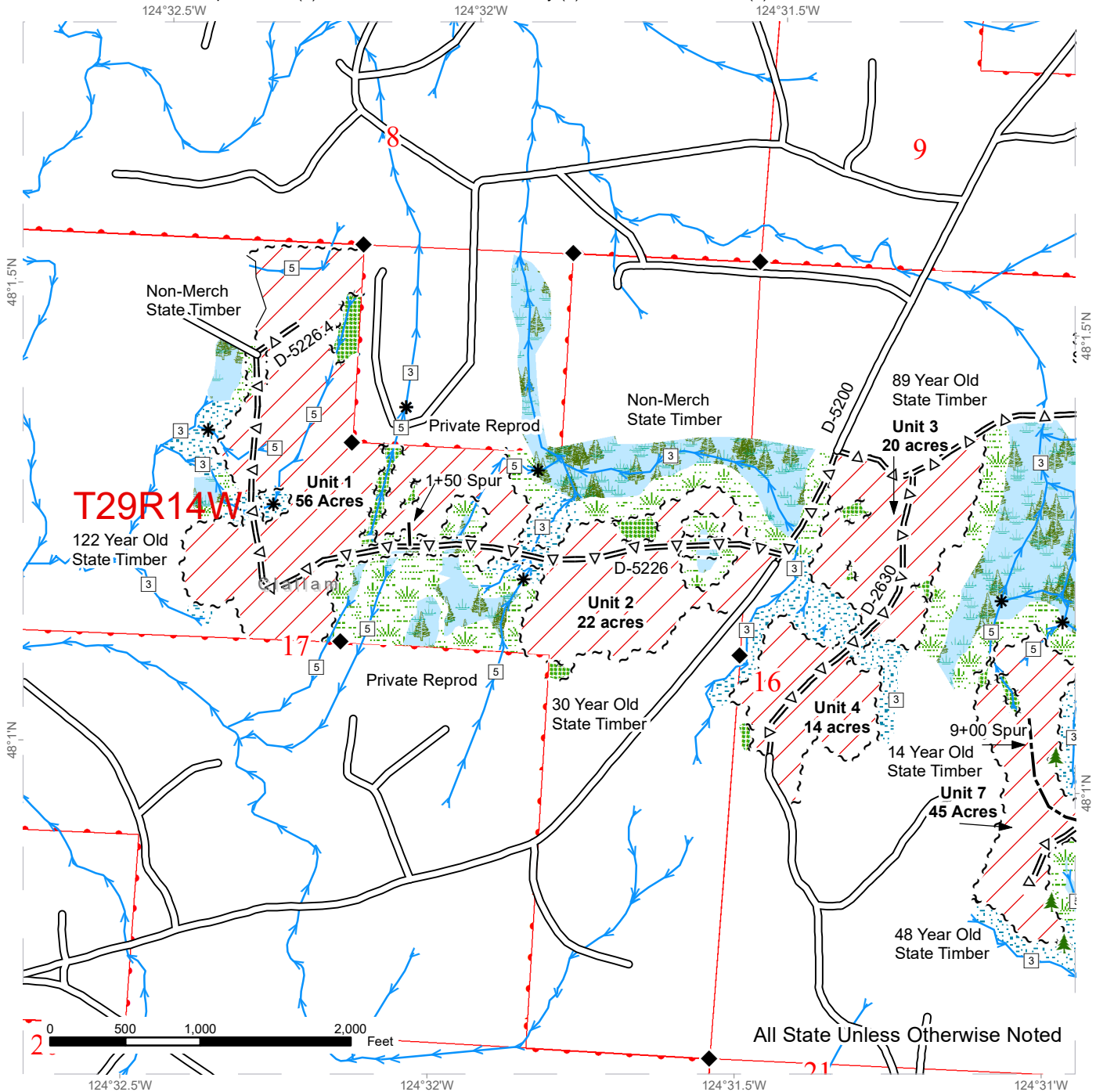
FEES: \$86,700.00 is due on day of sale. \$9.00 per MBF is due upon removal. These are in addition to the bid price.

SPECIAL REMARKS: There is a locked gate on the Loop Tavern Pit - contact the Olympic Region Dispatch Center at 360-374-2811 to obtain a AA-1 key.

TIMBER SALE MAP

SALE NAME: FOR WHAT ITS WORTH
AGREEMENT #: 30-100852
TOWNSHIP(S): T29R14W
TRUST(S): Capitol Grant (7), Common School and Indemnity (3), State Forest Transfer (1)

REGION: Olympic Region
COUNTY(S): Clallam
ELEVATION RGE: 120'-280'



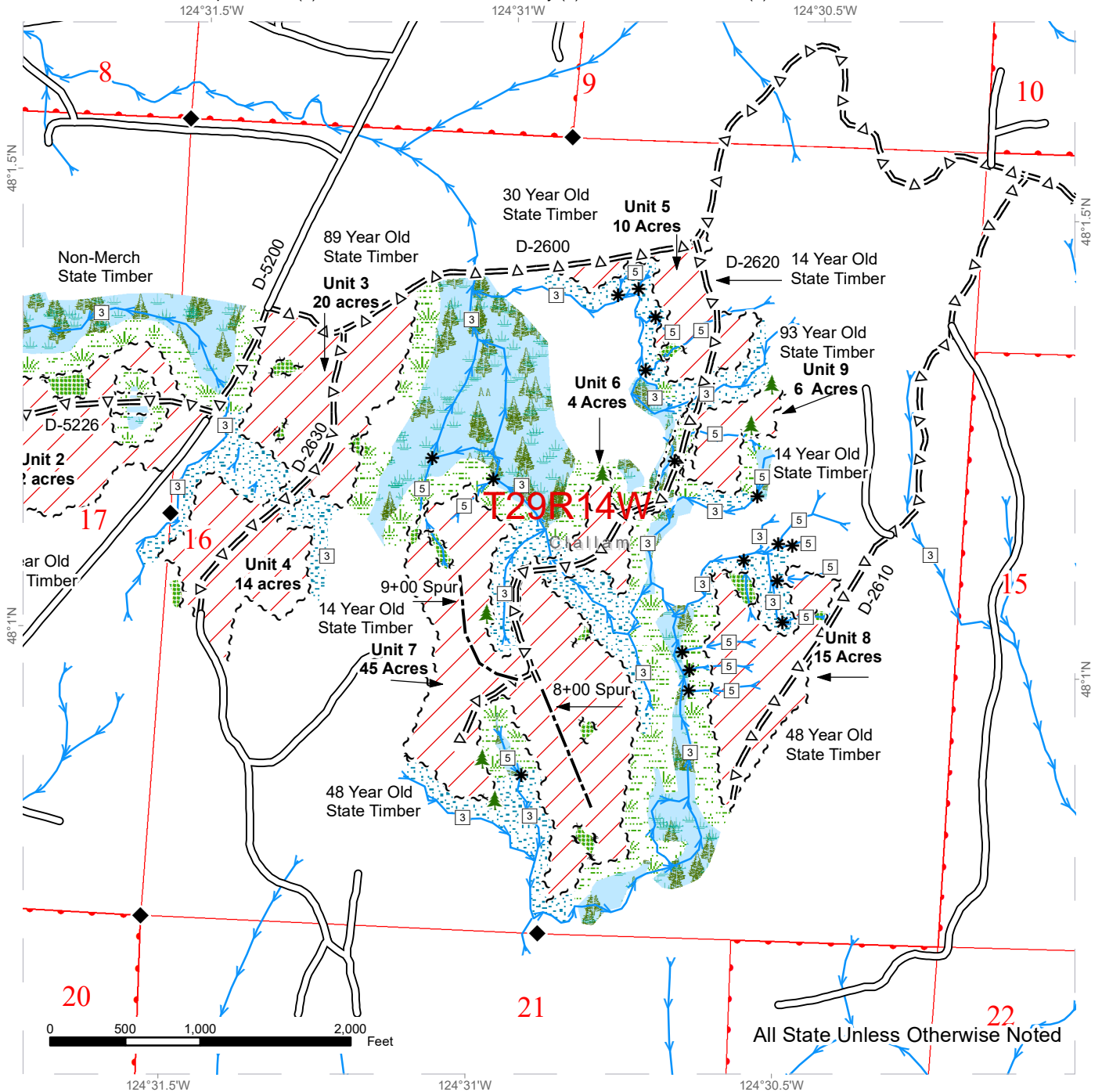
| | | |
|----------------------------|-------------------------------|------------------------------|
| Variable Retention Harvest | Existing Roads | Streams |
| Leave Tree Area | Optional Construction | Stream Type |
| Riparian Mgt Zone | Optional Pre-Haul Maintenance | Stream Type Break |
| Forested Wetland | Leave Tree Area <1/4-acre | Survey Monument |
| Wetland Mgt Zone | | Public Land Survey Townships |
| Sale Boundary Tags | | Public Land Survey Sections |
| Leave Tree Tags | | DNR Managed Lands |
| Right of Way Tags | | |
| Timber Type Change | | |



TIMBER SALE MAP

SALE NAME: FOR WHAT ITS WORTH
AGREEMENT #: 30-100852
TOWNSHIP(S): T29R14W
TRUST(S): Capitol Grant (7), Common School and Indemnity (3), State Forest Transfer (1)

REGION: Olympic Region
COUNTY(S): Clallam
ELEVATION RGE: 120'-280'



All State Unless Otherwise Noted

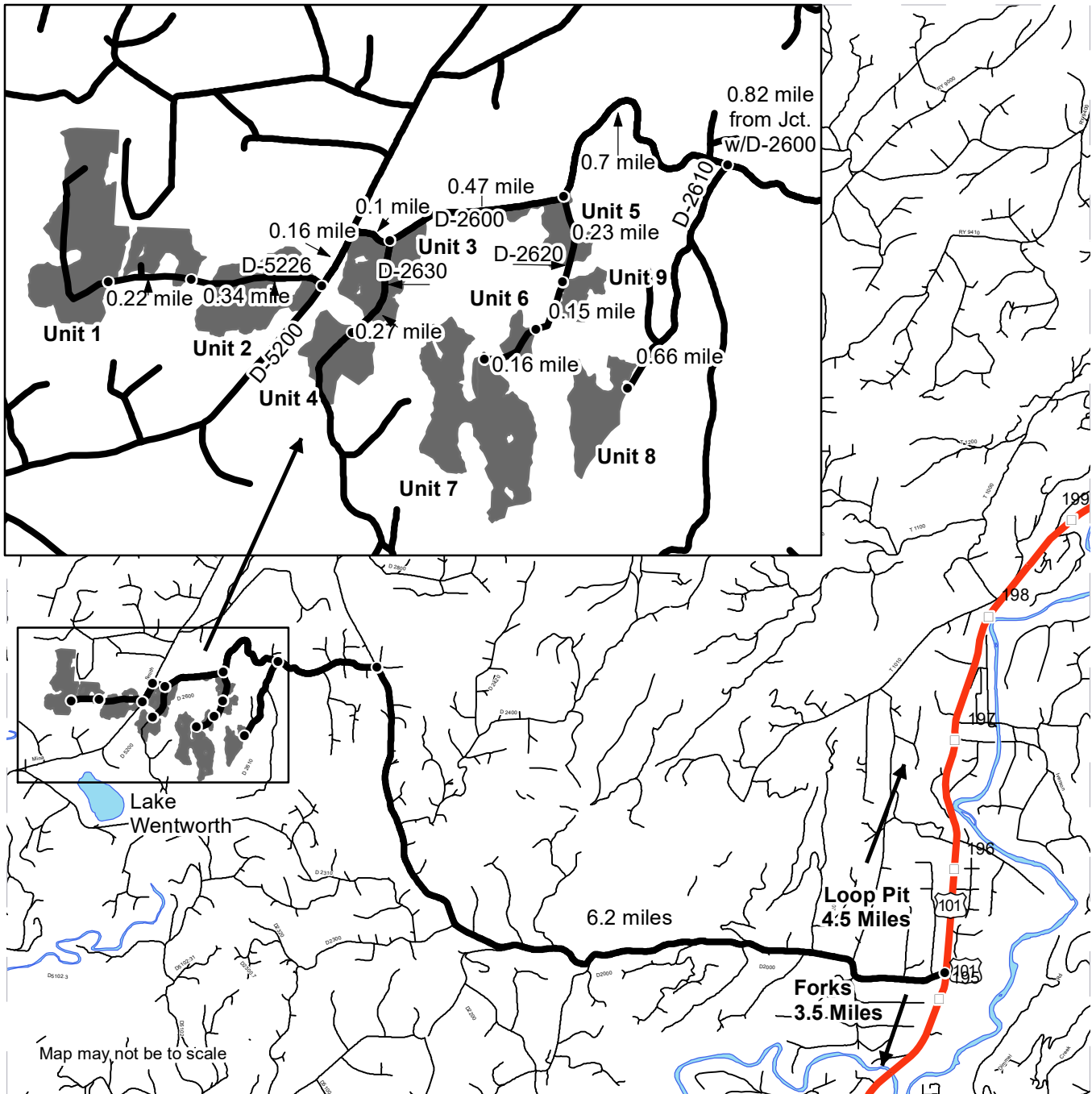
| | | |
|----------------------------|-------------------------------|------------------------------|
| Variable Retention Harvest | Existing Roads | Streams |
| Leave Tree Area | Optional Construction | Stream Type |
| Riparian Mgt Zone | Optional Pre-Haul Maintenance | Stream Type Break |
| Forested Wetland | Leave Tree Area <1/4-acre | Survey Monument |
| Wetland Mgt Zone | | Public Land Survey Townships |
| Sale Boundary Tags | | Public Land Survey Sections |
| Leave Tree Tags | | DNR Managed Lands |
| Right of Way Tags | | |
| Timber Type Change | | |



DRIVING MAP

SALE NAME: FOR WHAT ITS WORTH
AGREEMENT#: 30-100852
TOWNSHIP(S): T29R14W
TRUST(S): Capitol Grant (7), Common School and Indemnity (3), State Forest Transfer (1)

REGION: Olympic Region
COUNTY(S): Clallam
ELEVATION RGE: 120-280



Driving Directions:

From Forks, WA head North on Highway 101 for 3.5 miles and turn left onto the D-2000. Continue on the D-2000 for 6.2 miles. Turn left on the D-2600, follow for 0.82 mile.
 Unit 8: From the D-2600 at Mile 0.82 turn left onto the D-2610, follow for 0.66 mile.
 Unit 5-7 & 9: From the D-2600/2610 Road Jct, continue west on the D-2600 for 0.7 mile. Turn left onto the D-2620. Unit 5 is at the jct. Unit 9 is at 0.23 mile, Unit 6 is another 0.15 mile, and Unit 7 is another 0.16 on the D-2620. Unit 3: From the D-2600/D-2620 Jct, continue west on the D-2600 for 0.47 mile. Turn left onto the D-2630. Unit 3 is at the jct.
 Unit 4: Continue 0.27 mile on the D-2630 from Unit 3.
 Unit 1 & 2: From the D-2600/D-2630 Jct, continue west on the D-2600 for 0.1 mile. Turn left onto the D-5200 for 0.16 mile, then turn right onto the D-5226. Unit 2 is at the D5200/5226 Jct. Unit 1 is 0.34 mile beyond the jct. on the D-5226.



TIMBER NOTICE OF SALE

SALE NAME: DUTCH VRH THIN RMZ

AGREEMENT NO: 30-100856

AUCTION: January 28, 2021 starting at 10:00 a.m., COUNTY: Cowlitz
Pacific Cascade Region Office, Castle Rock, WA

SALE LOCATION: Sale located approximately 20 miles East of Toutle

PRODUCTS SOLD AND SALE AREA:

All timber, except leave trees marked with blue paint and trees bound by yellow "Leave Tree Area" tags and all down timber existing 5 years prior to the day of sale bounded by white "Timber Sale Boundary" tags and pink flagging, the 2798, 3000, 3033M, 3033N, 3060, 3062, 3070, 3072, 3072A, 4250, 5630 and the 5635 roads in Unit 1, Unit 2, Unit 4, Unit 5, Unit 9 and Unit 12.

All timber described in the Schedule A bounded by white "Timber Sale Boundary" tags and pink flagging, blue "Special Management Unit Boundary" tags, the 3000, 3000P, 3618, 3618A, 3060, 3060D, 5630, 5635 roads in Unit 3, Unit 6, Unit 7, Unit 8, Unit 10 and Unit 11.

All forest products above located on part(s) of Sections 19 and 30 all in Township 9 North, Range 4 East, Sections 10, 13, 14, 15, 23, 24, 25 and 26 all in Township 9 North, Range 3 East, W.M., containing 591 acres, more or less.

CERTIFICATION: This sale is certified under the Sustainable Forestry Initiative® program Standard (cert no: PwC-SFIFM-513)

ESTIMATED SALE VOLUMES AND QUALITY:

Table with columns: Species, Avg Ring DBH, Ring Count, Total MBF, Total Tons, Price \$/Ton, and MBF by Grade (1P, 2P, 3P, SM, 1S, 2S, 3S, 4S, UT). Rows include Douglas fir, Noble fir, Hemlock, Red alder, and Sale Total.

MINIMUM BID: \$32/ton (est. value \$1,903,000.00) BID METHOD: Sealed Bids

PERFORMANCE SECURITY: \$100,000.00 SALE TYPE: Tonnage Scale

EXPIRATION DATE: October 31, 2023 ALLOCATION: Export Restricted

BIDDABLE SPECIES: Douglas fir

BID DEPOSIT: \$190,300.00 or Bid Bond. Said deposit shall constitute an opening bid at the appraised price.



TIMBER NOTICE OF SALE

HARVEST METHOD: Ground based equipment, and Cable. The sale is estimated to be 97% ground based yarding and 3% cable yarding. Ground based yarding is restricted to 45% slopes. Refer to Schedule A and RFRS Cutting Cards for leave tree specifications. Refer to the H-015, H-025, H-120 and H-140 for additional harvesting specifications. Lead end suspension is required for all yarding activities.

ROADS: 5.49 stations of optional construction. 110.07 stations of optional reconstruction. 559.75 stations of required prehaul maintenance. Rock for construction, reconstruction, and prehaul maintenance under this contract may be obtained from the 5 Way Pit located in Sec. 15, T9N, R3E, WM. Rock used in accordance with the quantities on the ROCK LIST may also be obtained from any commercial source at the Purchaser's expense. Rock sources are subject to written approval by the Contract Administrator before their use.

ACREAGE DETERMINATION

CRUISE METHOD: The sale acres were determined with GPS. Cruise was completed using variable plot cruise methods.

FEES: \$144,080.00 is due on day of sale. \$1.02 per ton is due upon removal. These are in addition to the bid price.

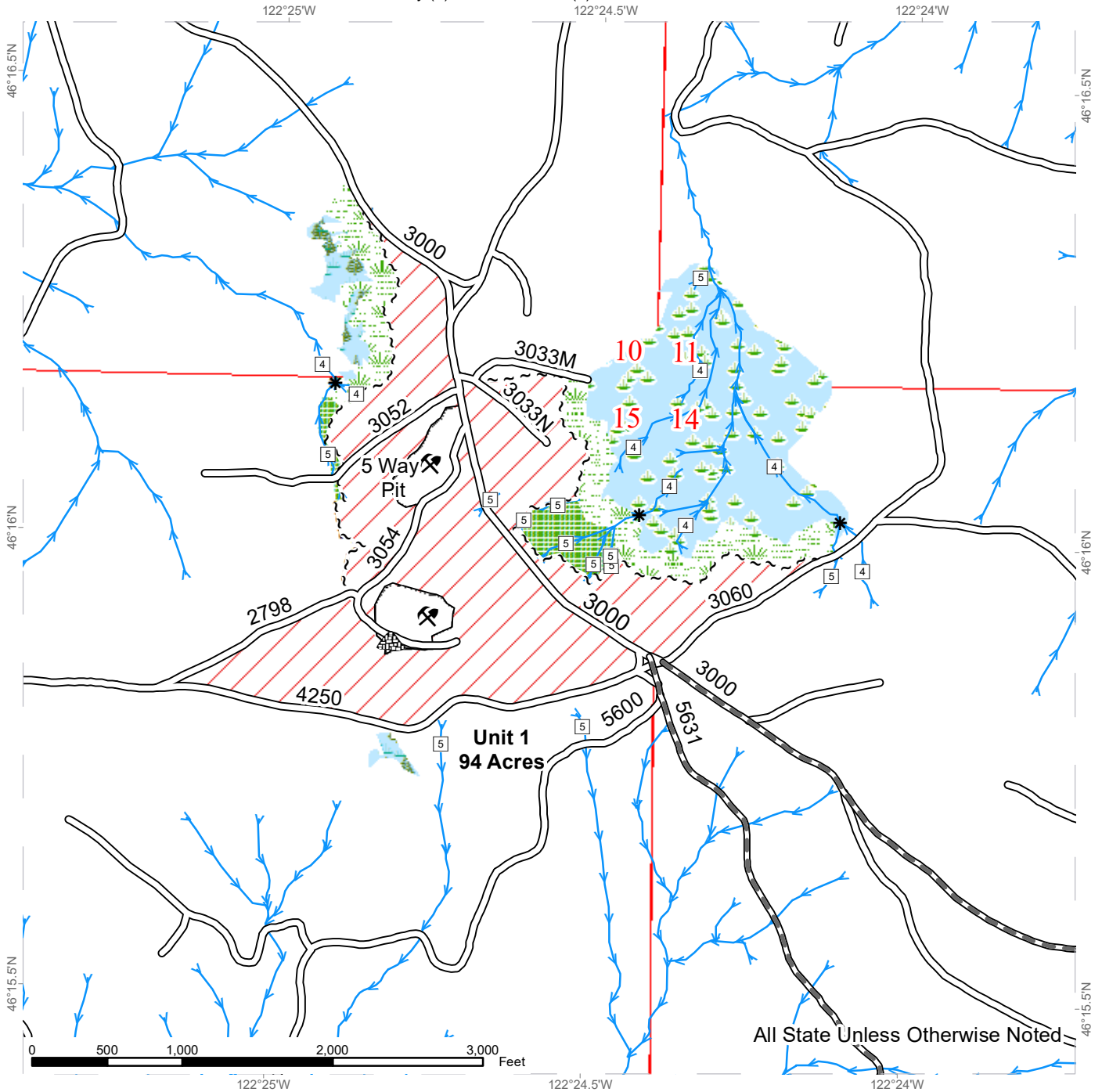
SPECIAL REMARKS: The gates on the 4100 and 5100 remain open. See driving map for gate locations. If closing the gates becomes necessary the PCP1-1 gate keys may be obtained from the Pacific Cascade Region office.

This sale contains an estimated 35 MBF of higher quality DF 2 saw logs, 114 MBF of higher quality DF 3 saw logs derived from the cruise.

TIMBER SALE MAP

SALE NAME: DUTCH VRH Thin RMZ
AGREEMENT #: 30-100856
TOWNSHIP(S): T9R3E, T9R4E
TRUST(S): Common School and Indemnity (3), Normal School (8)

REGION: Pacific Cascade Region
COUNTY(S): Cowlitz
ELEVATION RGE: 3240-3920



All State Unless Otherwise Noted

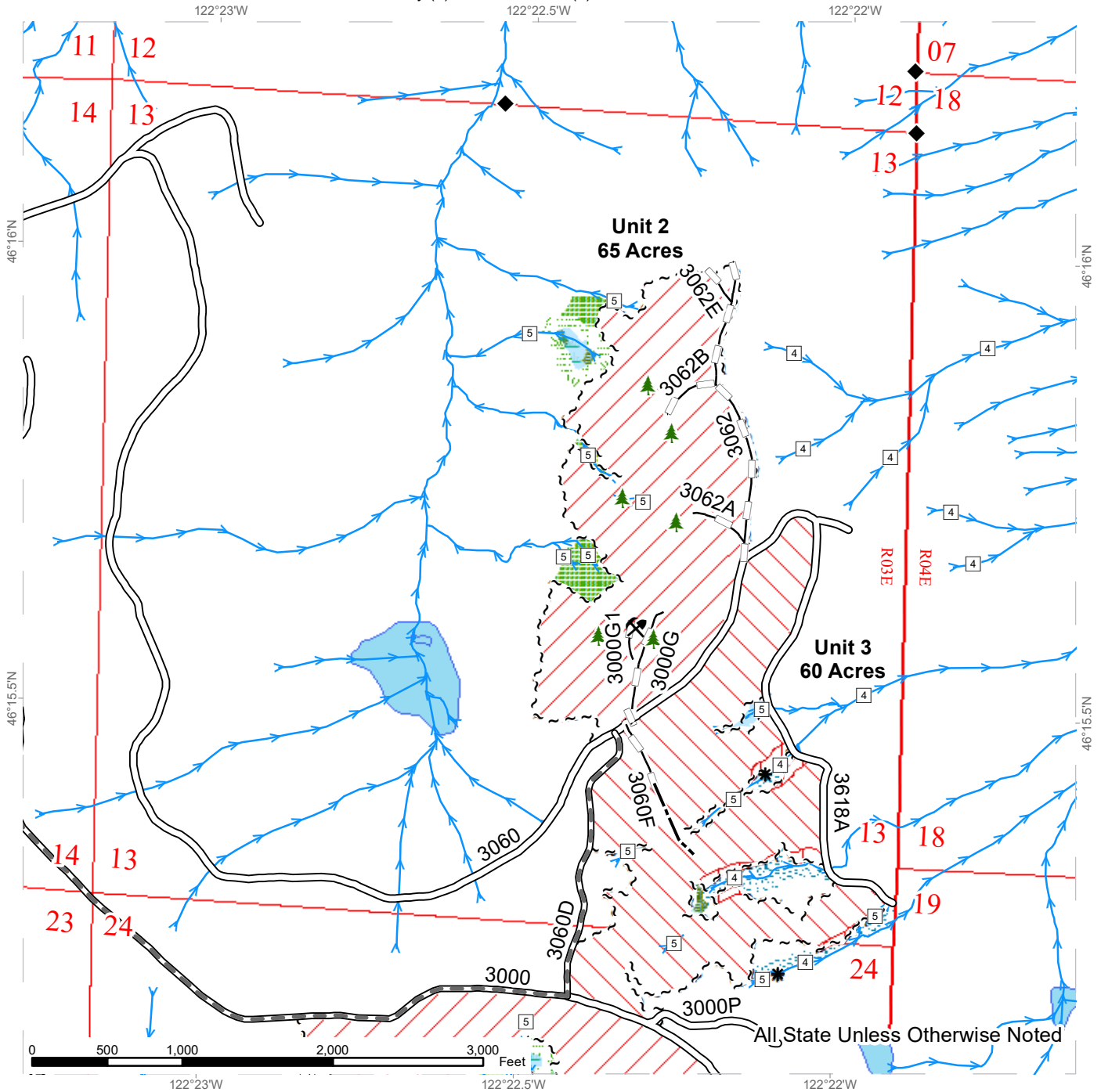
| | | | | | |
|--|----------------------------|--|-------------------------------|--|-------------------|
| | Variable Retention Harvest | | Leave Tree Area | | Streams |
| | Wetland Mgt Zone | | Sale Boundary Tags | | Stream Type |
| | Wetlands - Non-forested | | Timber Type Change | | Stream Type Break |
| | Forested Wetland | | Existing Roads | | Rock Pit |
| | | | Required Pre-Haul Maintenance | | Stockpile |



TIMBER SALE MAP

SALE NAME: DUTCH VRH Thin RMZ
AGREEMENT #: 30-100856
TOWNSHIP(S): T9R3E, T9R4E
TRUST(S): Common School and Indemnity (3), Normal School (8)

REGION: Pacific Cascade Region
COUNTY(S): Cowlitz
ELEVATION RGE: 3240-3920



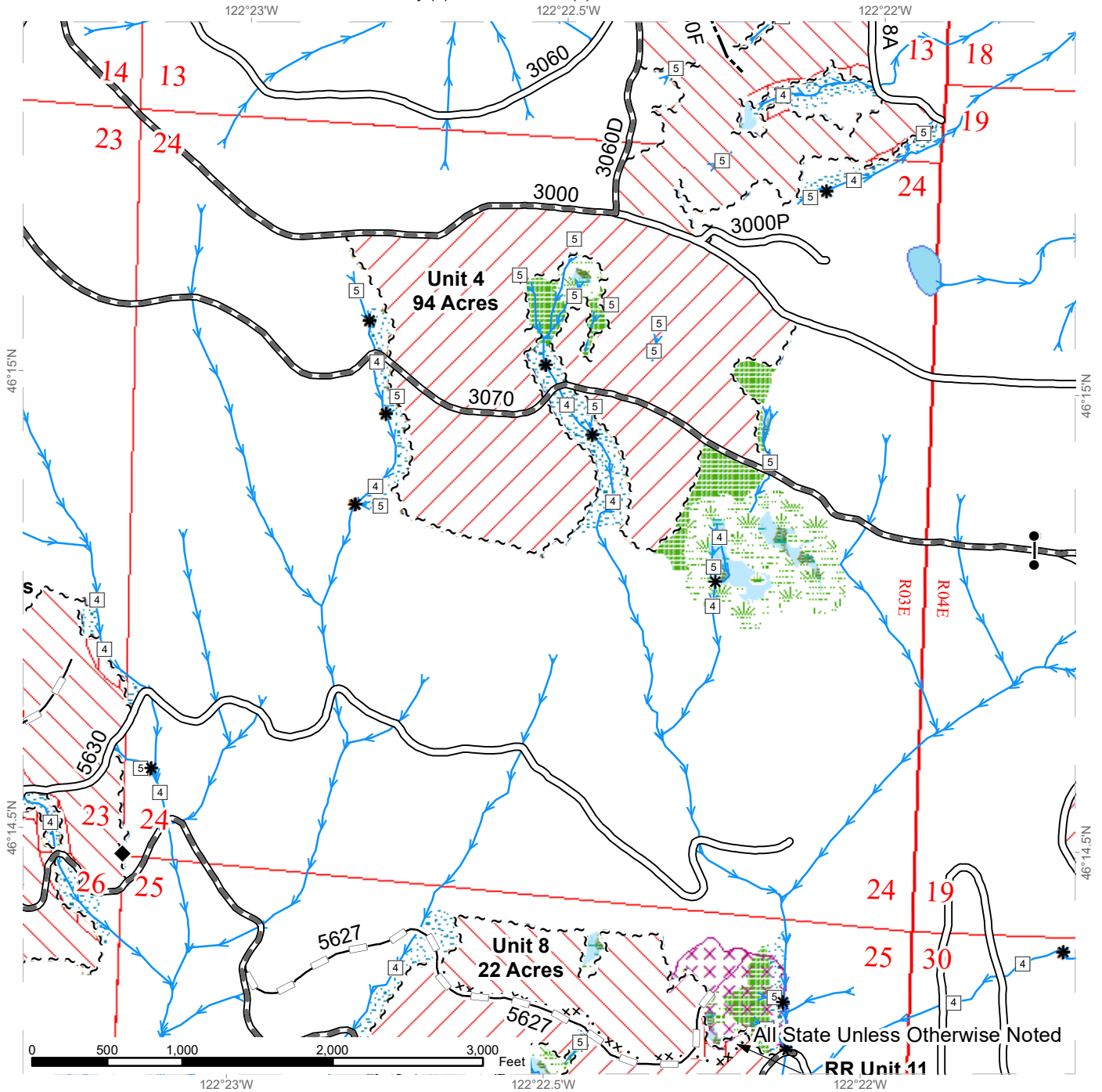
| | | | | | |
|--|----------------------------|--|-------------------------------|--|---------------------------|
| | Variable Retention Harvest | | Leave Tree Area | | Streams |
| | Variable Density Thinning | | Sale Boundary Tags | | Stream Type |
| | Riparian Restoration | | Existing Roads | | Stream Type Break |
| | Riparian Mgt Zone | | Required Pre-Haul Maintenance | | Survey Monument |
| | Wetland Mgt Zone | | Optional Construction | | Leave Tree Area <1/4-acre |
| | Forested Wetland | | Optional Reconstruction | | Rock Pit |



TIMBER SALE MAP

SALE NAME: DUTCH VRH Thin RMZ
AGREEMENT #: 30-100856
TOWNSHIP(S): T9R3E, T9R4E
TRUST(S): Common School and Indemnity (3), Normal School (8)

REGION: Pacific Cascade Region
COUNTY(S): Cowlitz
ELEVATION RGE: 3240-3920

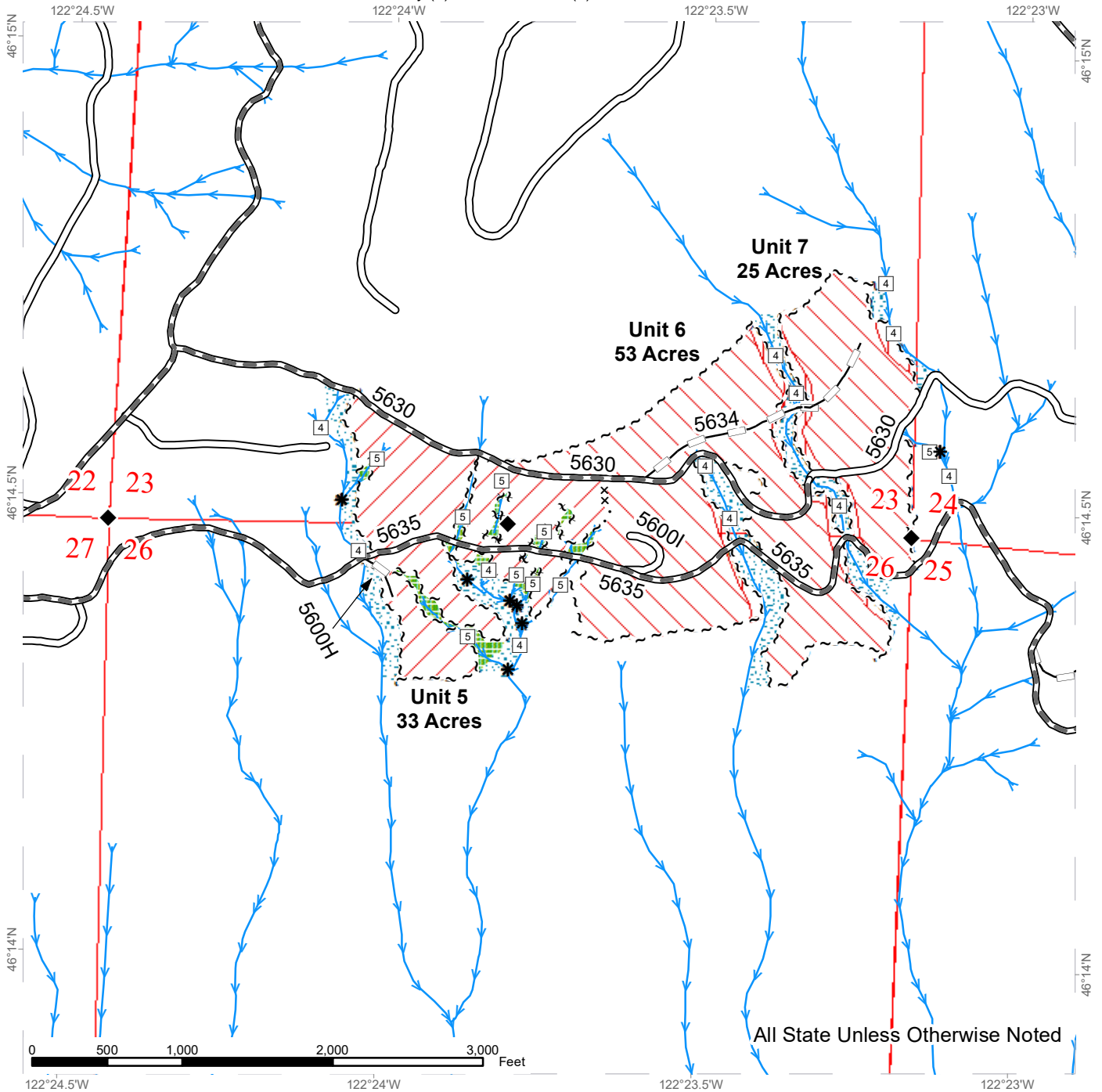


| | | |
|----------------------------|-------------------------------|----------------------|
| Variable Retention Harvest | Leave Tree Area | Streams |
| Variable Density Thinning | Potentially Unstable Slopes | Stream Type |
| Riparian Restoration | Sale Boundary Tags | Stream Type Break |
| Riparian Mgt Zone | Special Mgmt Area | Survey Monument |
| Wetland Mgt Zone | Existing Roads | Gate (<<Lock Type>>) |
| Wetlands - Non-forested | Required Pre-Haul Maintenance | |
| Forested Wetland | Optional Construction | |
| | Optional Reconstruction | |

TIMBER SALE MAP

SALE NAME: DUTCH VRH Thin RMZ
AGREEMENT #: 30-100856
TOWNSHIP(S): T9R3E, T9R4E
TRUST(S): Common School and Indemnity (3), Normal School (8)

REGION: Pacific Cascade Region
COUNTY(S): Cowlitz
ELEVATION RGE: 3240-3920



All State Unless Otherwise Noted

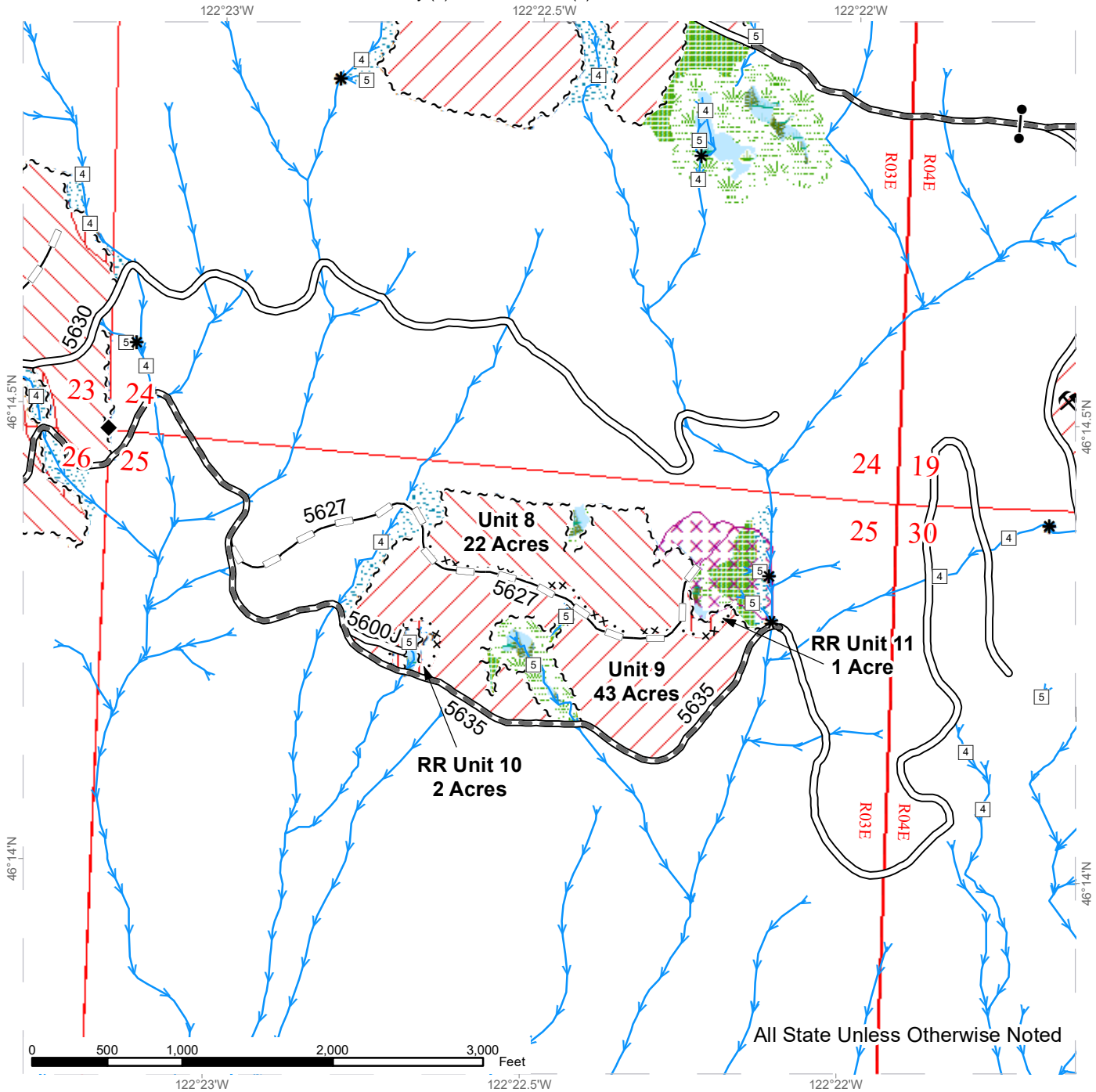
| | | | | | |
|--|----------------------------|--|-------------------------------|--|-------------------|
| | Variable Retention Harvest | | Leave Tree Area | | Streams |
| | Variable Density Thinning | | Sale Boundary Tags | | Stream Type |
| | Riparian Restoration | | Special Mgmt Area | | Stream Type Break |
| | Riparian Mgt Zone | | Leave Tree Tags | | Survey Monument |
| | Existing Roads | | Required Pre-Haul Maintenance | | |
| | Optional Reconstruction | | | | |



TIMBER SALE MAP

SALE NAME: DUTCH VRH Thin RMZ
AGREEMENT #: 30-100856
TOWNSHIP(S): T9R3E, T9R4E
TRUST(S): Common School and Indemnity (3), Normal School (8)

REGION: Pacific Cascade Region
COUNTY(S): Cowlitz
ELEVATION RGE: 3240-3920



All State Unless Otherwise Noted

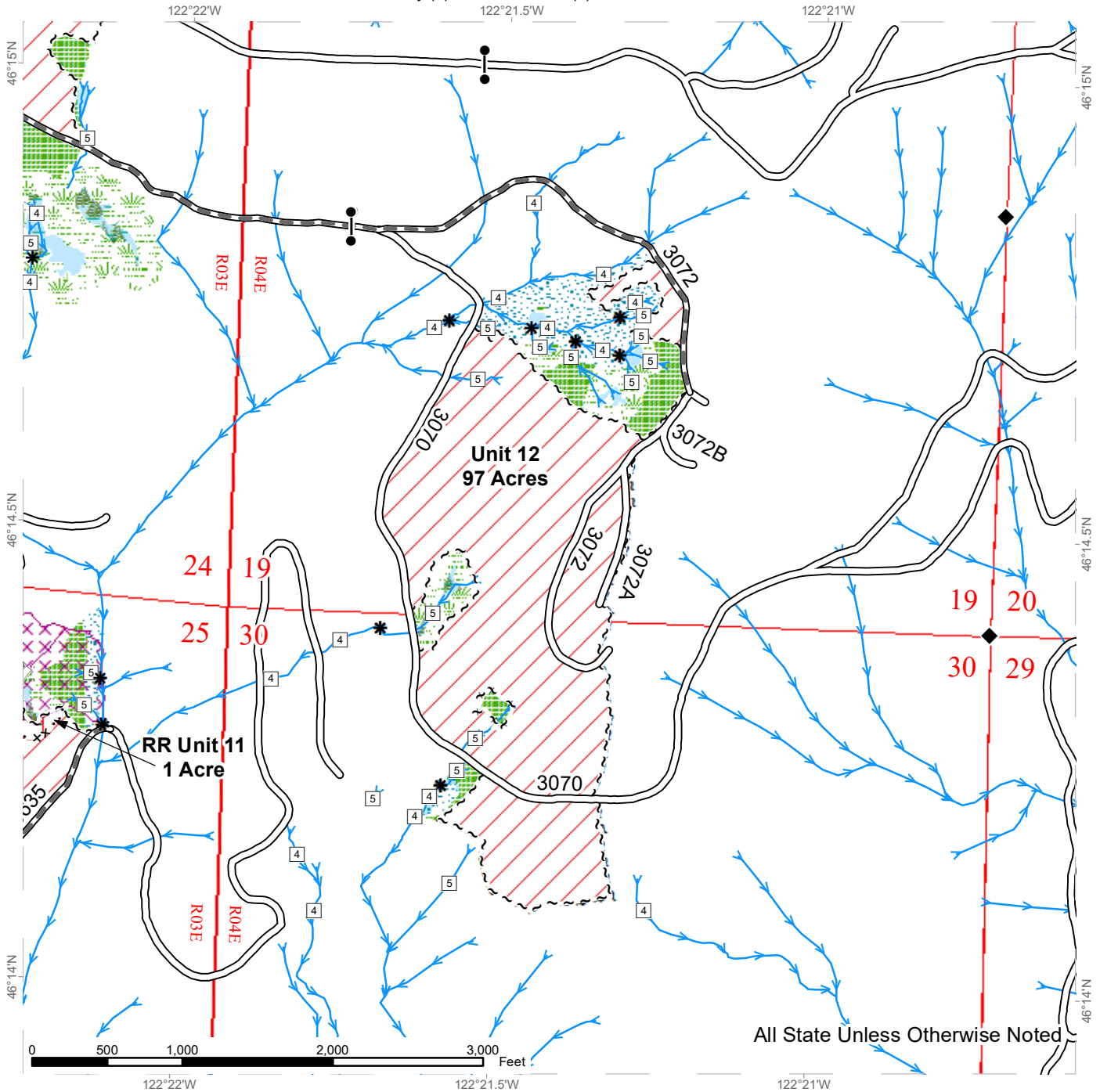
| | | | | | |
|--|----------------------------|--|-------------------------------|--|-------------------|
| | Variable Retention Harvest | | Leave Tree Area | | Streams |
| | Variable Density Thinning | | Potentially Unstable Slopes | | Stream Type |
| | Riparian Restoration | | Sale Boundary Tags | | Stream Type Break |
| | Riparian Mgt Zone | | Special Mgmt Area | | Survey Monument |
| | Wetland Mgt Zone | | Existing Roads | | Rock Pit |
| | Wetlands - Non-forested | | Required Pre-Haul Maintenance | | |
| | Forested Wetland | | Optional Reconstruction | | |



TIMBER SALE MAP

SALE NAME: DUTCH VRH Thin RMZ
AGREEMENT #: 30-100856
TOWNSHIP(S): T9R3E, T9R4E
TRUST(S): Common School and Indemnity (3), Normal School (8)

REGION: Pacific Cascade Region
COUNTY(S): Cowlitz
ELEVATION RGE: 3240-3920



All State Unless Otherwise Noted

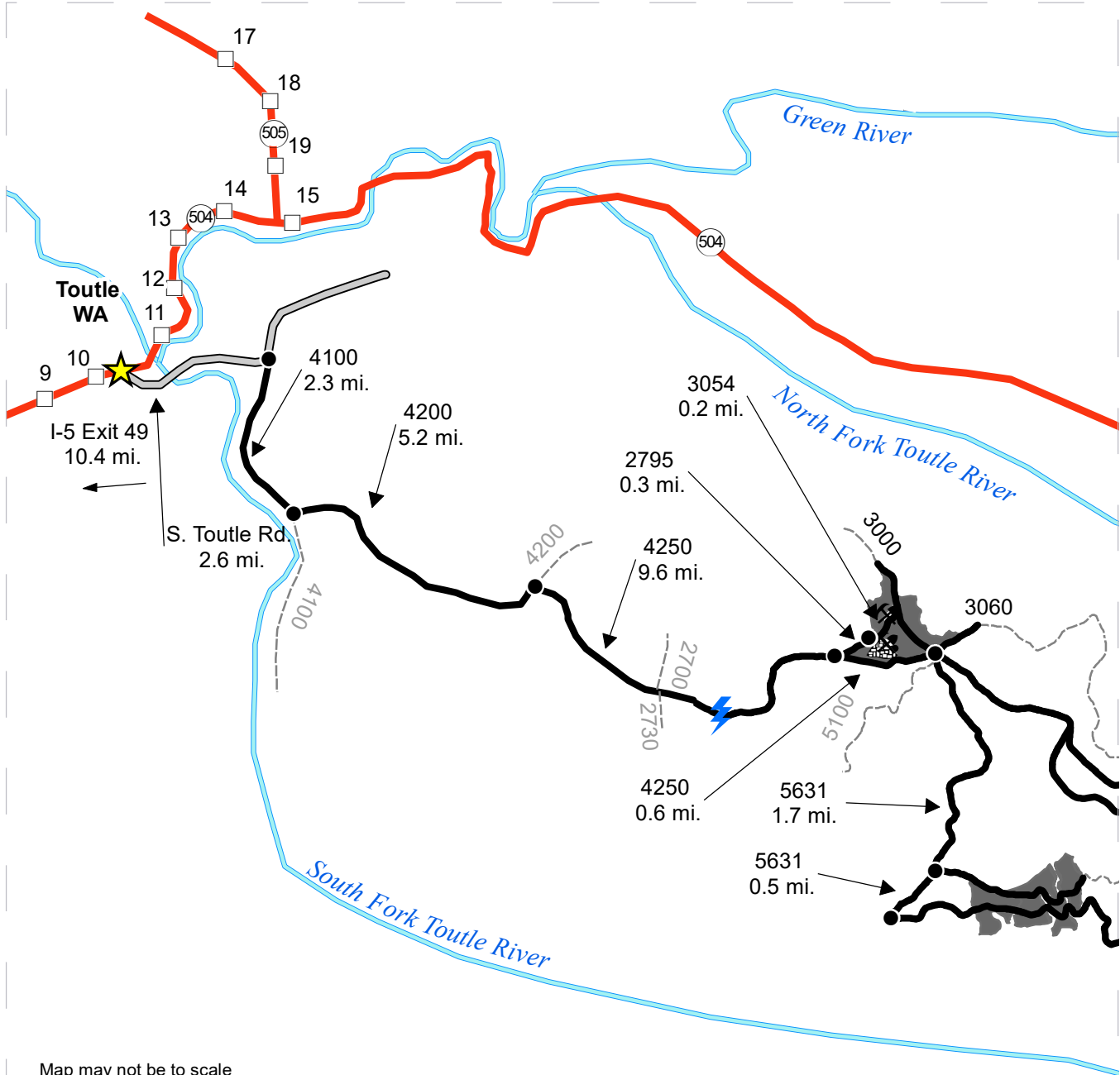
| | | | | | |
|--|----------------------------|--|-------------------------------|--|----------------------|
| | Variable Retention Harvest | | Leave Tree Area | | Streams |
| | Variable Density Thinning | | Potentially Unstable Slopes | | Stream Type |
| | Riparian Restoration | | Sale Boundary Tags | | Stream Type Break |
| | Riparian Mgt Zone | | Special Mgmt Area | | Survey Monument |
| | Wetland Mgt Zone | | Leave Tree Tags | | Gate (<<Lock Type>>) |
| | Wetlands - Non-forested | | Existing Roads | | |
| | Forested Wetland | | Required Pre-Haul Maintenance | | |
| | | | Optional Reconstruction | | |



DRIVING MAP

SALE NAME: DUTCH VRH Thin RMZ
AGREEMENT#: 30-100856
TOWNSHIP(S): T9R3E, T9R4E
TRUST(S): Common School and Indemnity (3), Normal School (8)

REGION: Pacific Cascade Region
COUNTY(S): Cowlitz
ELEVATION RGE: 3240-3920



Map may not be to scale

| | |
|--|------------------|
| | Timber Sale Unit |
| | Haul Route |
| | View Only Route |
| | Milepost Markers |
| | Town |
| | Rock Pit |
| | Stockpile |

DRIVING DIRECTIONS:

Take Exit 49 off I-5. Follow SR 504 east for 10.4 miles. Turn right onto South Toutle Rd. Continue for 2.6 miles and turn right onto the 4100 Rd. Drive 2.3 miles on the 4100, to the 4100/4200 intersection. Turn left onto the 4200 and continue for 5.2 miles until reaching the 4200/4250 intersection. Turn right and follow for 9.6 miles and Unit 1 will be on the left.

5-Way Pit: to access the pit turn left onto the 2795 and follow for 0.3 miles. To access the stock pile turn right and to acces the pit stay left and follow for 0.2 miles.

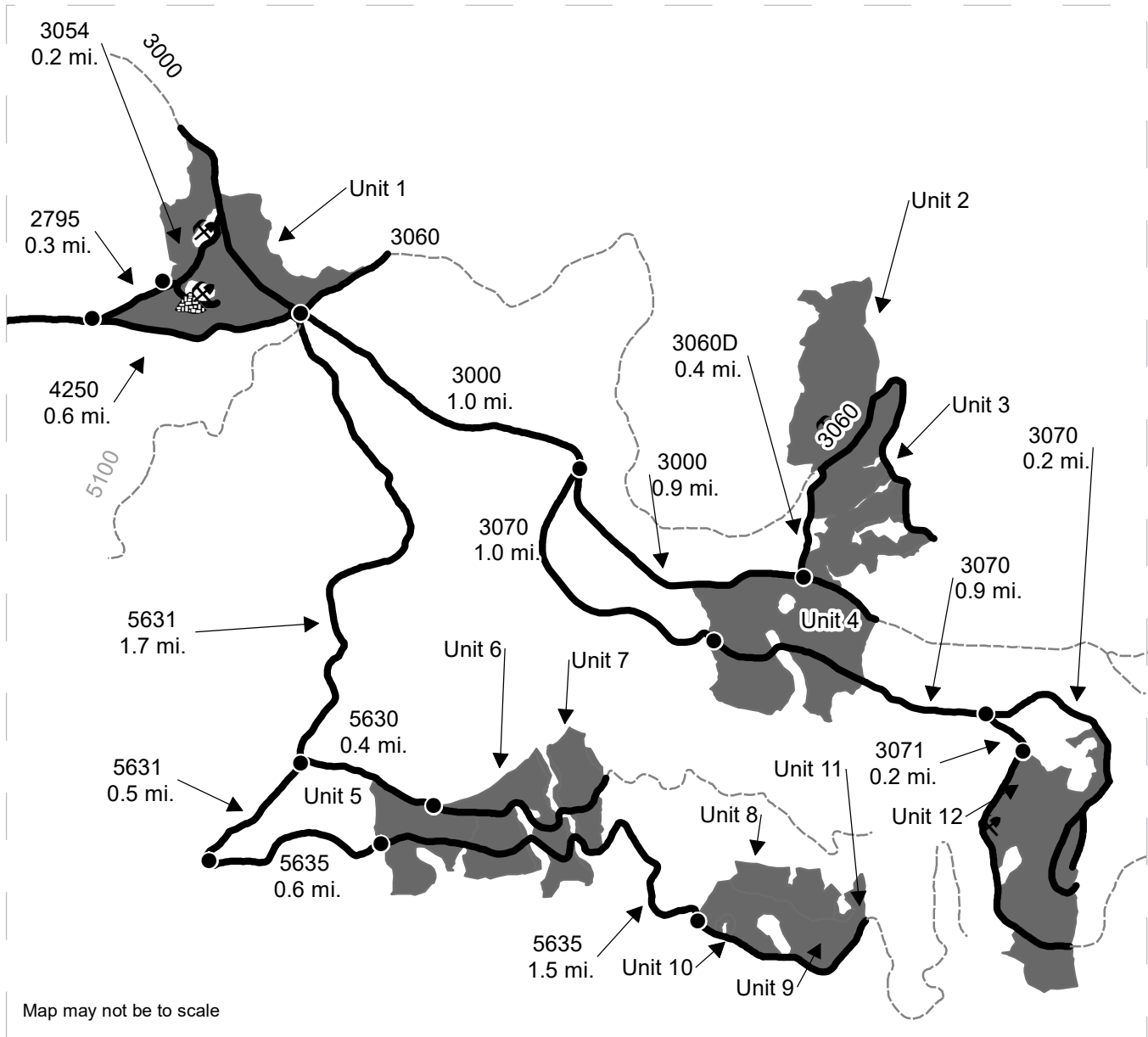
5-Way Intersection: From the 4250/2795 Intersection continue straight on the 4250, after 0.6 mi. you will enter the 5-Way.








DRIVING MAP

SALE NAME: DUTCH VRH Thin RMZ
AGREEMENT#: 30-100856
TOWNSHIP(S): T9R3E, T9R4E
TRUST(S): Common School and Indemnity (3), Normal School (8)

REGION: Pacific Cascade Region
COUNTY(S): Cowlitz
ELEVATION RGE: 3240-3920



-  Timber Sale Unit
-  Haul Route
-  View Only Route
-  Rock Pit
-  Stockpile

DRIVING DIRECTIONS:

Units 2-4: From the 5-Way continue straight onto the 3000 Rd for 1.9 miles to the 3060 intersection. Unit 4 will be on the right hand side of the 3000. Turn left onto the 3060 and Unit 3 will be on the right. Continue on the 3060 for 0.4 miles to access Unit 2.

Unit 4: From the 5-Way continue straight onto the 3000 and follow for 1.0 miles then turn right onto the 3070. Follow for 1.0 mile and Unit 4 will be on both sides of the road.

Unit 12: From Unit 4 continue on the 3070 for 0.9 miles. To access the upper unit stay left on the 3070 for 0.2 miles. To access the bottom of the unit stay to the right on the 3071, the unit will be on the left after 0.2 miles.

Units 5-7: At the 5-Way turn right onto the 5600 and then immediately to the left to stay on the 5631, follow for 1.7 miles. Turn left on the 5630 and follow for 0.4 miles for access of the upper units. Stay on the 5631 for 0.5 more miles then turn left onto the 5635. You will enter the units after 0.6 miles.

Units 8-11: From Unit 5 continue on the 5635 for 1.5 miles and the units will be on the left.





TIMBER NOTICE OF SALE

TIMBER EXCISE

TAX:

Purchaser must pay the forest excise taxes associated with the log sorts delivered to them. The tax rate for this sale is 4.2 %. Taxable Stumpage = Total Delivered Value – (Harvest Cost + Estimated Haul Cost + ARRF). For more information contact the Department of Revenue, Forest Tax Section at 1-800-548-8829.

Use the following rates for estimating taxable stumpage:

Harvest Cost = \$0.00 per MBF for sorts 1, 2, 3, 4, 5, 6, 7 and 8 and \$12.00 per Ton for sorts 9 and 10.

Hauling Services Payment Rate per Ton
= (Base Rate + Mileage Rate) x (Contractor's hauling bid factor)

Base Rate = \$2.35 per ton

Mileage Rate = $((\$0.16 \times C \text{ miles}) + (\$0.11 \times A \text{ miles})) \times \text{Fuel Index Factor}$

ARRF = \$0.00 per MBF for sorts 9 and 10 and \$26.00 per MBF for sorts 1, 2, 3, 4, 5, 6, 7 and 8.

Note: To calculate ARRF rates per ton use the tons\mbf conversion factor in the table above.

Long-haul surcharge: An additional haul payment of \$25/mbf net scale for mbf scale sorts or \$4.60/ton for tonnage sorts will be added for delivery destinations in excess of 250 total one-way miles (A miles plus C miles).

CONFIRMATION:

Each sort is subject to confirmation following auction. Sorts will not be confirmed until at least 10 days after auction. Final contract award is contingent upon the State's haul cost analysis. Actual haul route may vary and is subject to change at the State's discretion.

SPECIAL REMARKS:

The successful Purchaser(s) will be required to purchase logs from the sale area upon delivery to their location specified in the bid submitted. Logs will be delivered to the Purchaser's delivery location by the State's contract harvester. Purchaser is responsible for weighing and scaling costs. All tonnage loads will be weighed and all mbf loads will be scaled at State approved locations. The State reserves the right to determine where logs are authorized to be scaled and weighed.

Log delivery begins approximately 03/01/2021. Log delivery ends 06/30/2021.

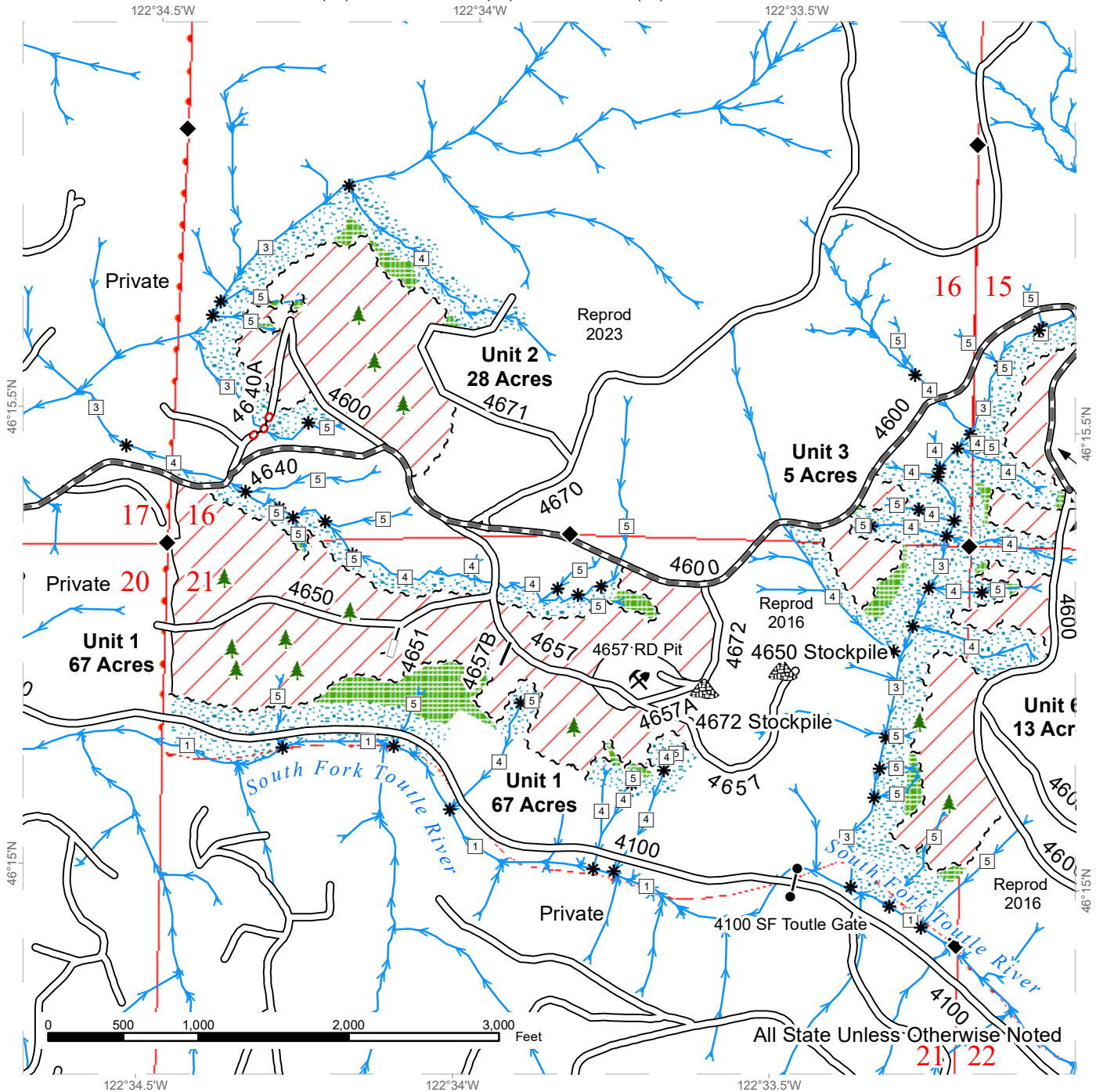
For more information regarding this log sort sale visit our web site:

<http://www.dnr.wa.gov/programs-and-services/product-sales-and-leasing/timber-sales/timber-auction-packets>. If you have questions call Josh Watten at the Pacific Cascade Region Office at (360)577-2025 or Steve Teitzel at the Product Sales and Leasing Division Office in Olympia at (360)902-1741.

TIMBER SALE MAP

SALE NAME: GOT WOOD SORTS
AGREEMENT #: 30-100910
TOWNSHIP(S): T9R2E
TRUST(S): Scientific School (10), Common School (03), Normal School (08)

REGION: Pacific Cascade Region
COUNTY(S): Cowlitz
ELEVATION RGE: 796-1360



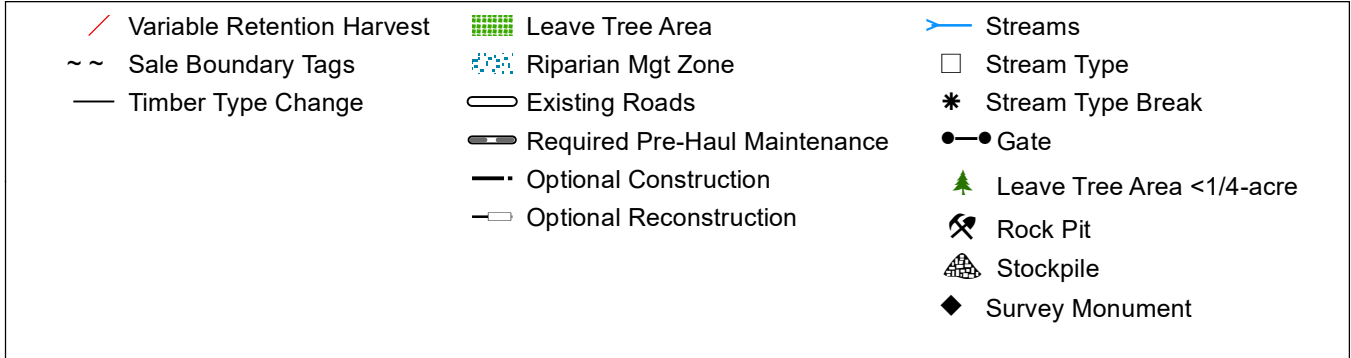
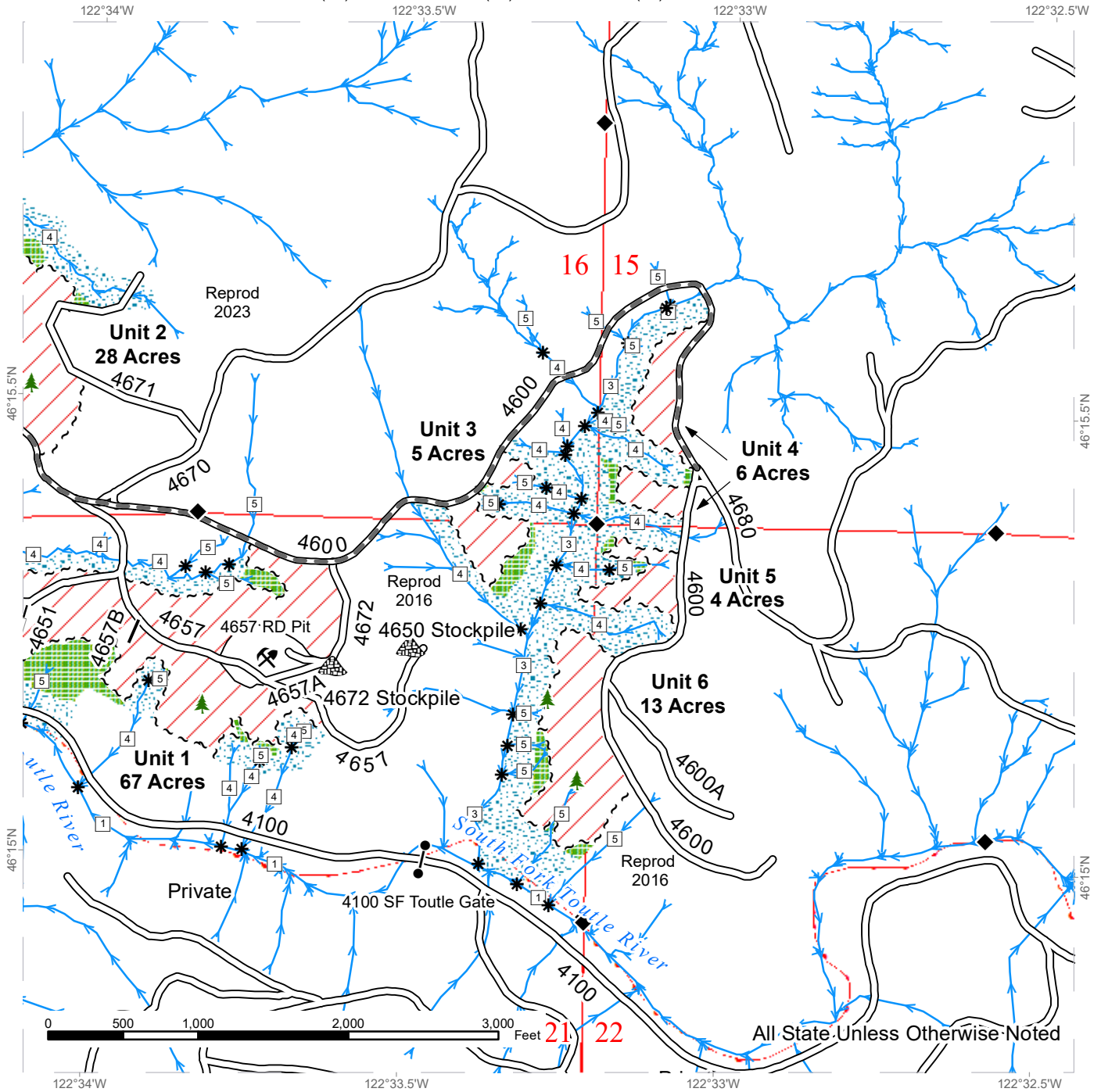
| | | |
|----------------------------|-------------------------------|---------------------------|
| Variable Retention Harvest | Leave Tree Area | Streams |
| Sale Boundary Tags | Riparian Mgt Zone | Stream Type |
| Leave Tree Tags | Existing Roads | Stream Type Break |
| Timber Type Change | Required Pre-Haul Maintenance | Gate |
| | Optional Construction | Leave Tree Area <1/4-acre |
| | Optional Reconstruction | Rock Pit |
| | Required Abandonment | Stockpile |
| | | Survey Monument |



TIMBER SALE MAP

SALE NAME: GOT WOOD SORTS
AGREEMENT #: 30-100910
TOWNSHIP(S): T9R2E
TRUST(S): Scientific School (10), Common School (03), Normal School (08)

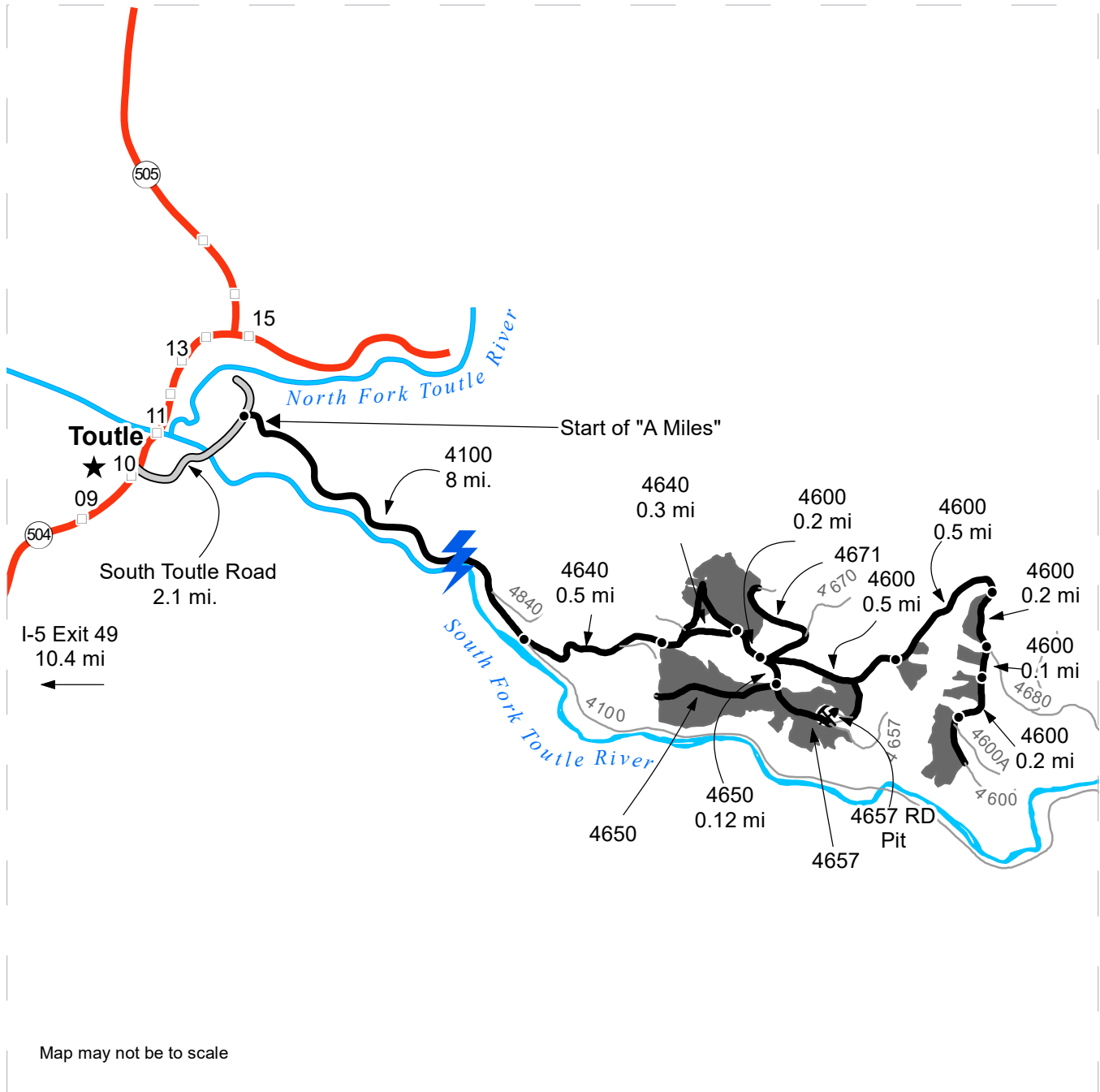
REGION: Pacific Cascade Region
COUNTY(S): Cowlitz
ELEVATION RGE: 796-1360



DRIVING MAP

SALE NAME: GOT WOOD SORTS
AGREEMENT#: 30-100910
TOWNSHIP(S): T9R2E
TRUST(S): Scientific School (10), Common School (03), Normal School (08)

REGION: Pacific Cascade Region
COUNTY(S): Cowlitz
ELEVATION RGE: 796-1360



Map may not be to scale

- Timber Sale Unit
- Haul Route
- Other Road
- Highway
- Milepost Marker
- Rock Pit
- Town

DRIVING DIRECTIONS:

From State Route 504 (milepost 10 - Toutle), turn right (south) onto South Toutle Road and follow for 2.1 miles. Turn right (south) onto the 4100 road and follow for 8 miles.

Turn left onto the 4640 for 0.5 miles to enter Unit 1. Continue on the 4640 for another 0.3 miles to Unit 2. Merge on the 4600 for 0.2 miles then take a slight right turn onto the 4650 for 0.12 miles to reach Unit 1 again. To reach Unit 3 head east on the 4600 for 0.5 mile from the 4600/4650 jct. Stay on the 4600 for another 0.5 mile to reach Unit 4. Take a slight right turn and continue on the 4600 for 0.1 miles to Unit 5. Unit 6 is 0.2 miles farther on the 4600.





TIMBER NOTICE OF SALE

SALE NAME: SOONER

AGREEMENT NO: 30-092521

AUCTION: January 26, 2021 starting at 10:00 a.m., **COUNTY:** King
South Puget Sound Region Office, Enumclaw, WA

SALE LOCATION: Sale located approximately 8 miles northeast of Enumclaw.

**PRODUCTS SOLD
AND SALE AREA:**

All timber, except trees bounded out by yellow leave tree area tags, snags, and down timber existing more than 5 years from the day of sale, bounded by the following: white timber sale boundary tags, timber type change, the 1000, 1100, and 1400 roads in Unit #1; white timber sale boundary tags, property line marked with white Carsonite posts, and the 2000 Road in Unit #2; timber type change, property line marked with white Carsonite posts, the 2000, 2700, and 2800 roads in Unit #3;

All timber bounded by the following: white timber sale boundary tags, the 2000, 2600, and 2700 roads in Unit #4; white timber sale boundary tags, and the 2800 Road in Unit #5;

All forest products above located on part(s) of Sections 16 and 20 all in Township 21 North, Range 7 East, W.M., containing 214 acres, more or less.

CERTIFICATION: This sale is certified under the Sustainable Forestry Initiative® program Standard (cert no: PwC-SFIFM-513) and FSC 100% raw materials under the Forest Stewardship Council® Standard (cert no: BV-FM/COC-080501).

ESTIMATED SALE VOLUMES AND QUALITY:

| Species | Avg Ring DBH | Ring Count | Total MBF | MBF by Grade | | | | | | | | |
|-------------|--------------|------------|-----------|--------------|----|----|----|----|-------|-------|-----|----|
| | | | | 1P | 2P | 3P | SM | 1S | 2S | 3S | 4S | UT |
| Douglas fir | 16.3 | 9 | 2,872 | | | | 72 | | 1,054 | 1,394 | 335 | 17 |
| Hemlock | 18.5 | | 1,470 | | | | | | 822 | 521 | 87 | 40 |
| Red cedar | 25.4 | | 344 | | | | | | | 332 | 12 | |
| Red alder | 17.6 | | 18 | | | | | | 6 | 3 | 3 | 6 |
| Cottonwood | 10.7 | | 13 | | | | | | 6 | | 7 | |
| Maple | 12.6 | | 11 | | | | | | | | | 11 |
| Sale Total | | | 4,728 | | | | | | | | | |

MINIMUM BID: \$1,877,000.00 **BID METHOD:** Sealed Bids

PERFORMANCE SECURITY: \$100,000.00 **SALE TYPE:** Lump Sum

EXPIRATION DATE: October 31, 2022 **ALLOCATION:** Export Restricted

BID DEPOSIT: \$187,700.00 or Bid Bond. Said deposit shall constitute an opening bid at the appraised price.

HARVEST METHOD: Harvest activities are estimated to be 98 percent ground based harvest and 2 percent downhill cable. Cable and ground based equipment, with cable-tethered equipment limited to sustained slopes 75 percent or less, self-leveling equipment limited to sustained slopes 65 percent or less, and all other ground based equipment limited to sustained



TIMBER NOTICE OF SALE

slopes 45 percent or less. Yarding may be restricted during wet weather if rutting becomes excessive, per clause H-017.

ROADS:

1.90 stations of optional construction. 43.90 stations of optional reconstruction. Purchaser maintenance on all roads used.

Rock for this proposal may be obtained from the State owned 1000, 2600, and/or 2800 rock pits at no cost to the Purchaser or any commercial rock source at the Purchaser's expense. Rock source development will be required per Section 6 in the Road Plan and as specified in the Rock Source Development Plan.

ACREAGE DETERMINATION

CRUISE METHOD:

Unit acreage was determined by traversing boundaries by GPS. GPS data files are available at DNR's website for timber sale packets. See cruise narrative for cruise method.

FEES:

\$80,376.00 is due on day of sale. \$9.00 per MBF is due upon removal. These are in addition to the bid price.

SPECIAL REMARKS:

There is a small inner boundary/gap of non-merchantable trees marked with white timber sale boundary tags and pink flashers located in the southeastern corner of Unit #1. There is a large WMZ located within the interior of Unit #2 marked with white timber sale boundary tags and pink flashers.

Units #4, and #5 are rock pit expansion units, all trees within the boundary are take trees.

There are well heads located adjacent to Units #1, and #2, see the timber sale map for locations.

Purchaser shall cut or pull all vine maple within the harvest unit(s), leaving a stump no more than 12 inches in height.

Gate 707 on the 2000 Road and gate 708 on the 1000 Road must be locked at all times, except during active hauling when the gate needs to be locked or securely fastened in the open position. See Road Plan Clause 7-70 for additional details.

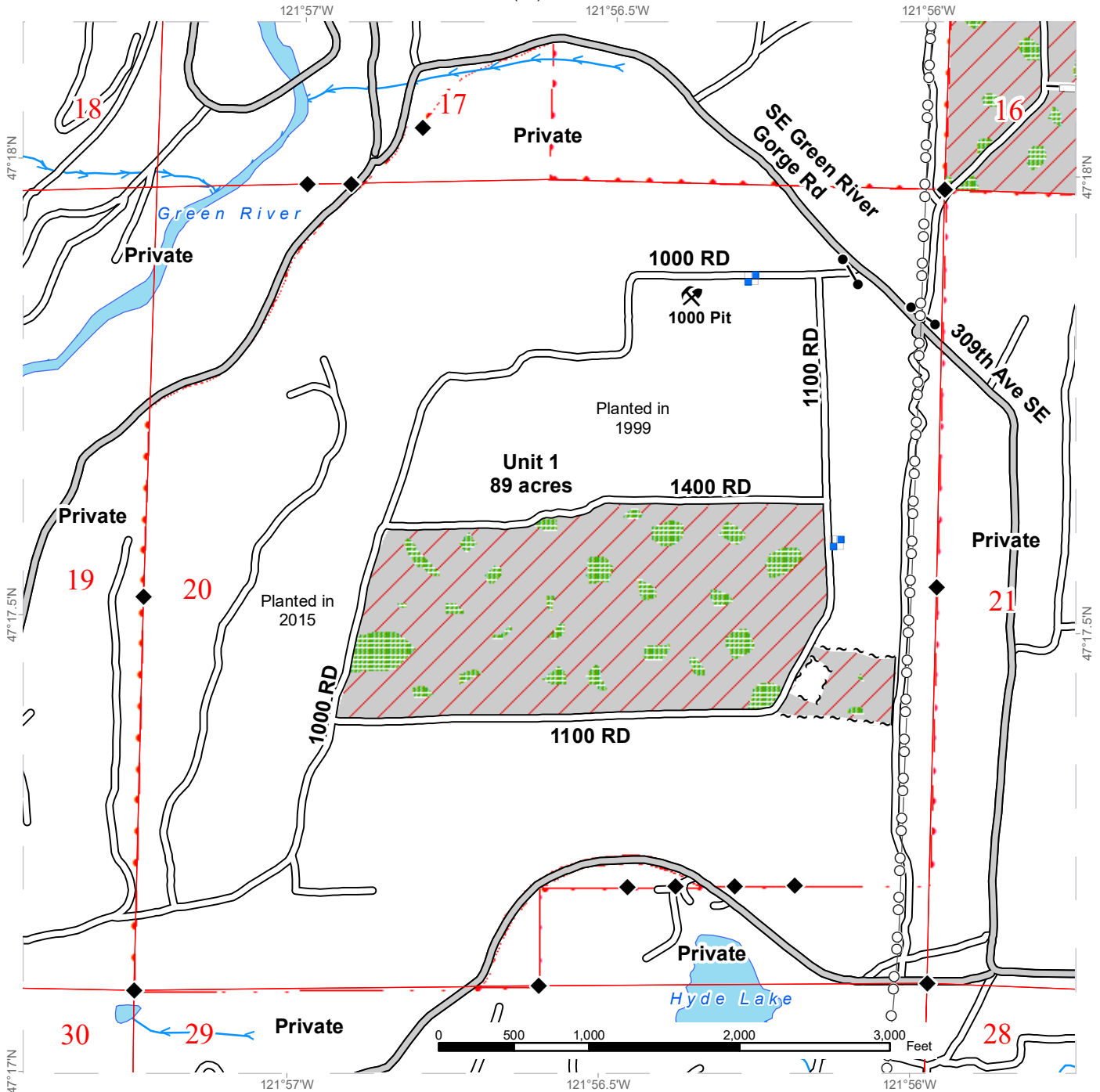
This sale is adjacent to overhead BPA transmission lines.

See map for gate locations. Gate keys may be obtained by contacting the South Puget Sound Region office at (360) 825-1631 or by contacting Tyler Traweck at (253) 350-4452.

TIMBER SALE MAP

SALE NAME: SOONER
AGREEMENT #: 30-092521
TOWNSHIP(S): T21R7E
TRUST(S): Water Pollution Control Division Trust Land (77)

REGION: South Puget Sound Region
COUNTY(S): King
ELEVATION RGE: 760-1080



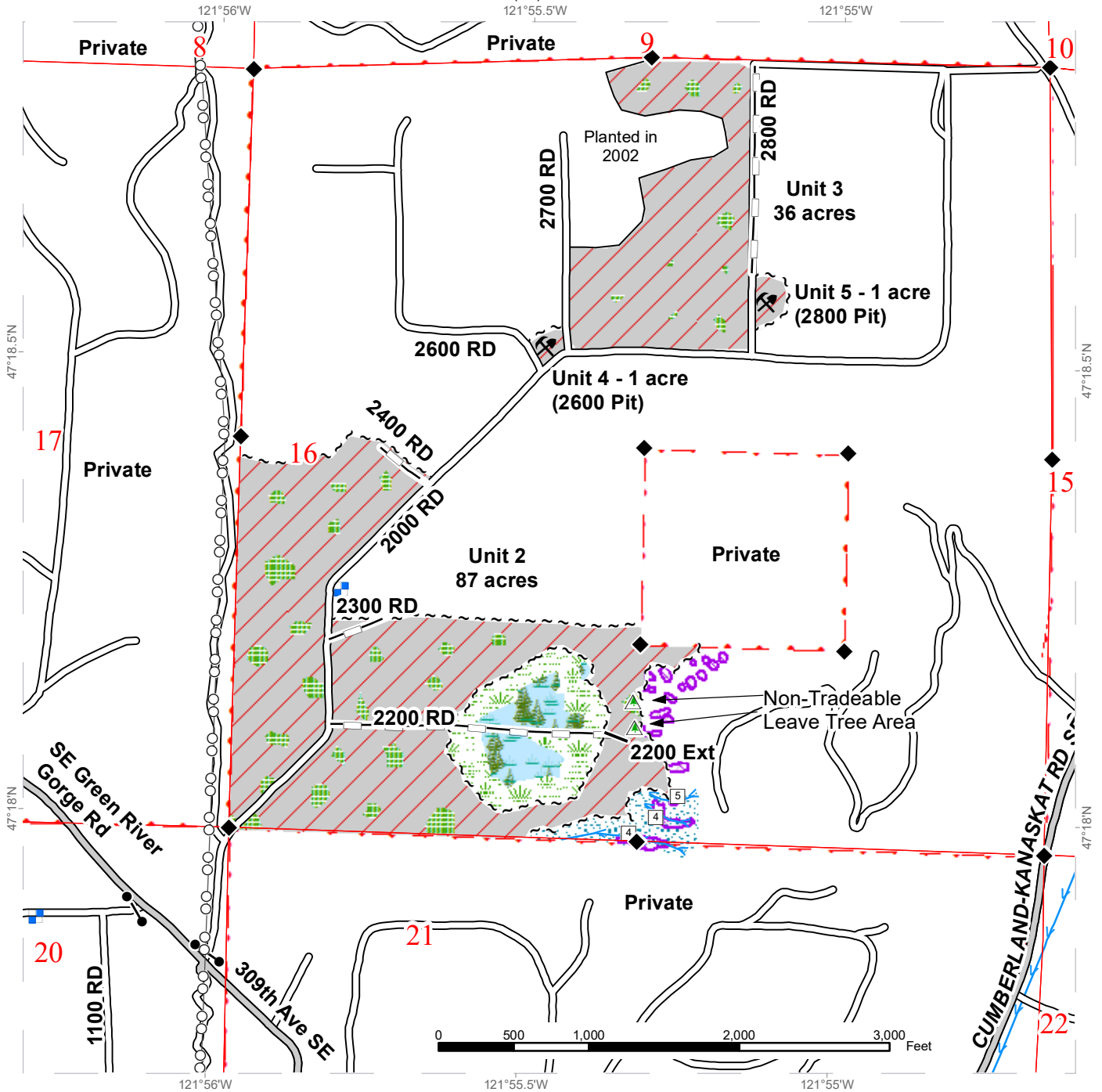
| | | |
|----------------------------|-------------------------|--------------------|
| Variable Retention Harvest | Gates | Sale Boundary Tags |
| Leave Tree Area | Well Head | Timber Type Change |
| Survey Monument | Rock Pit | County Road |
| Streams | BPA Transmission Lines | Existing Roads |
| | Optional Reconstruction | DNR Managed Lands |



TIMBER SALE MAP

SALE NAME: SOONER
AGREEMENT #: 30-092521
TOWNSHIP(S): T21R7E
TRUST(S): Water Pollution Control Division Trust Land (77)

REGION: South Puget Sound Region
COUNTY(S): King
ELEVATION RGE: 760-1080



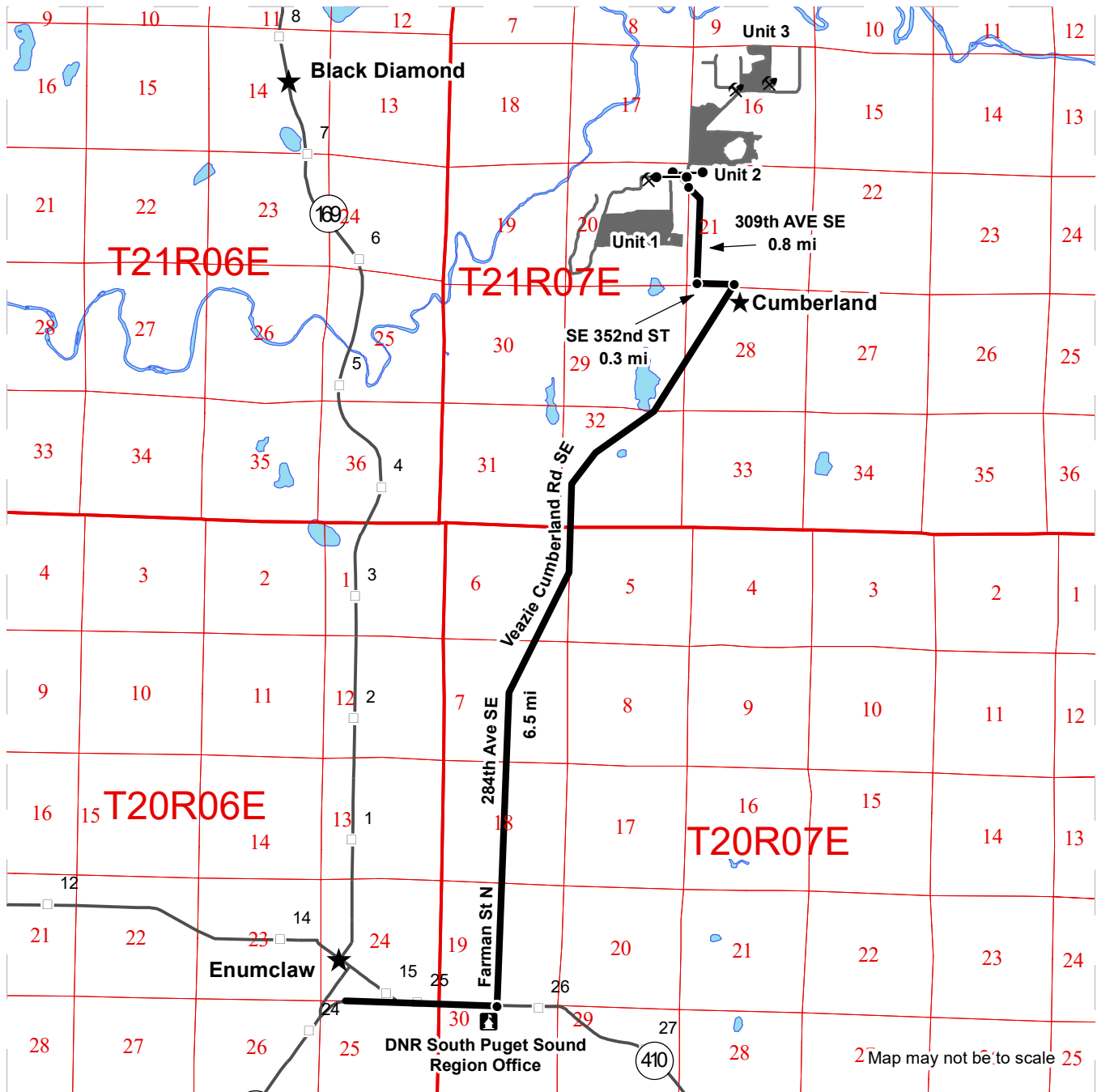
| | | | | | |
|--|----------------------------|--|---------------------------|--|-------------------------|
| | Variable Retention Harvest | | Gates | | Sale Boundary Tags |
| | Leave Tree Area | | Well Head | | Timber Type Change |
| | Riparian Mgt Zone | | Non-Tradeable Leave Trees | | County Road |
| | Forested Wetland | | Rock Pit | | Existing Roads |
| | Wetland Mgt Zone | | BPA Transmission Lines | | Optional Construction |
| | Tailhold Restriction Area | | | | Optional Reconstruction |
| | Survey Monument | | | | DNR Managed Lands |
| | Streams | | | | |



DRIVING MAP

SALE NAME: SOONER
AGREEMENT#: 30-092521
TOWNSHIP(S): T21R7E
TRUST(S): Water Pollution Control Division Trust Land (77)

REGION: South Puget Sound Region
COUNTY(S): King
ELEVATION RGE: 760-1080



- Timber Sale Unit
- Route
- Other Route
- Milepost Markers
- Distance Indicator
- Gate (383 lock)
- Rock Pit
- Town

DRIVING DIRECTIONS:

From Enumclaw head east on state route 410. Turn left onto Farman Street North and continue heading north for approximately 6.5 miles. Once you reach Cumberland turn left (west) onto SE 352nd Street for 0.3 miles. Take a slight right (north) onto 309th Ave SE for 0.8 miles. Gate #707 will be on your right, Gate #708 is approximately 500 feet further on the left. Unit 1 - go through Gate #708, travel approximately 500 feet on the 1000 Road then turn left (south) onto the 1100 Road for approximately 0.25 miles to Unit 1. Units 2 - 5 - go through Gate #707, travel approximately 0.25 miles on the 2000 Road to Unit 2. Continue on the 2000 Road for another 0.50 miles to Units 3 - 5.





TIMBER NOTICE OF SALE

SALE NAME: FIRE ROAD VRH RMZ

AGREEMENT NO: 30-100735

AUCTION: January 28, 2021 starting at 10:00 a.m., COUNTY: Lewis
Pacific Cascade Region Office, Castle Rock, WA

SALE LOCATION: Sale located approximately 3 miles North of Salkum, WA

PRODUCTS SOLD AND SALE AREA:

All timber, except leave trees bound by yellow "Leave Tree Area" tags, leave trees marked with blue paint, all timber existing 5 years prior to the day of sale bounded by the following:

White "Timber Sale Boundary" tags with pink "Timber Sale Boundary" flagging, timber type change and private land in Unit 1.

White "Timber Sale Boundary" tags with pink "Timber Sale Boundary" flagging and blue "Special Management Area" tags in Unit 2.

White "Timber Sale Boundary" tags with pink flagging, blue "Special Management Area" tags with pink flagging and property line in WMZ Thinning Unit 3. All take trees are marked with a single orange band of paint and orange butt mark.

White "Timber Sale Boundary" tags with pink flagging, blue "Special Management Area" tags with pink flagging and property line in RMZ Thinning Unit 4. All take trees are marked with a single orange band of paint and orange butt mark.

All forest products above located on part(s) of Sections 36 all in Township 13 North, Range 1 East, W.M., containing 49 acres, more or less.

CERTIFICATION: This sale is certified under the Sustainable Forestry Initiative® program Standard (cert no: PwC-SFIFM-513)

ESTIMATED SALE VOLUMES AND QUALITY:

Table with columns: Species, Avg DBH, Ring Count, Total MBF, and MBF by Grade (1P, 2P, 3P, SM, 1S, 2S, 3S, 4S, UT). Rows include Douglas fir, Red cedar, Red alder, Cottonwood, Maple, and Sale Total.

MINIMUM BID: \$354,000.00 BID METHOD: Sealed Bids

PERFORMANCE SECURITY: \$70,800.00 SALE TYPE: Lump Sum

EXPIRATION DATE: October 31, 2022 ALLOCATION: Export Restricted

BID DEPOSIT: \$35,400.00 or Bid Bond. Said deposit shall constitute an opening bid at the appraised price.



TIMBER NOTICE OF SALE

HARVEST METHOD: Shovel, and Track skidder. This sale is estimated to be 100% ground based harvesting. Shovels and tracked skidders are approved harvest systems. Shovel yarding is restricted to sustained slopes of 45% or less. For additional harvest requirements, refer to the contract Clause H-140. Shovel Yarding will not be permitted from November 1 to April 30 unless authorized in writing by the Contract Administrator.

ROADS: 16.05 stations of optional construction. 36.50 stations of optional reconstruction. 5.50 stations of required prehaul maintenance. 52.55 stations of abandonment, if built. Rock for construction, reconstruction, and pre-haul maintenance under this contract shall be obtained from a commercial source, rock amounts used in accordance with the quantities on the ROCK LIST. Commercial rock sources are subject to written approval by the Contract Administrator before their use. Purchaser shall purchase and install gate on Perkins Road. See Road Plan Clause 7-76 for additional details. Road construction will not be permitted from October 1 to April 30 unless authorized in writing by the Contract Administrator. All road work will not be permitted from October 1 to April 30 unless authorized in writing by the Contract Administrator.

ACREAGE DETERMINATION

CRUISE METHOD: The sale acres were determined by GPS. The sale area was cruised using a variable plot cruise method.

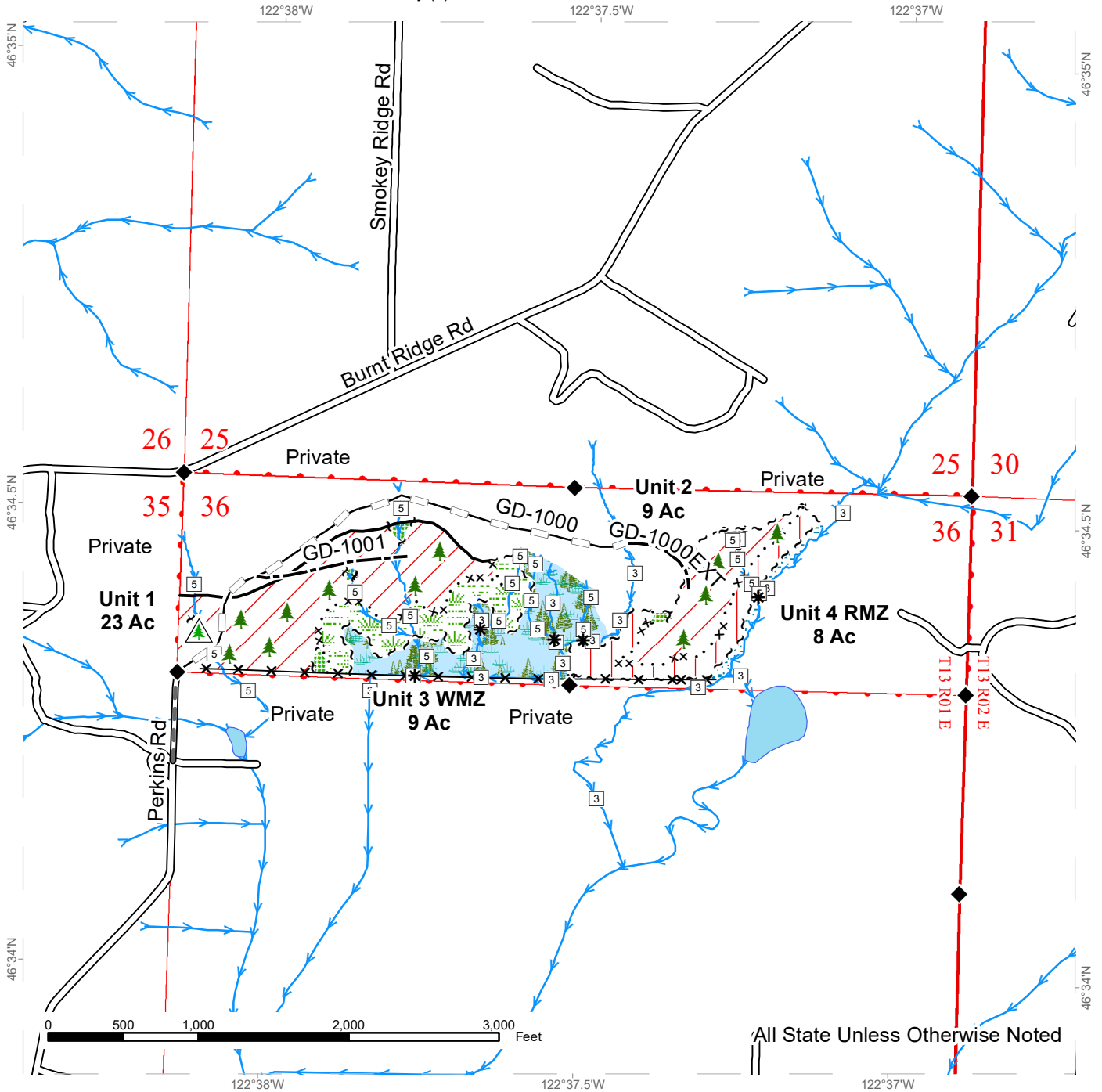
FEES: Fee of \$500.00 to Theresa Crissman, for the Road Use Permit between Theresa Crissman and the State dated March 2, 2020. Fee is due 30 days after day of sale. For more information see Road Use Permit. \$16,711.00 is due on day of sale. \$9.00 per MBF is due upon removal. These are in addition to the bid price.

SPECIAL REMARKS: This sale has approximately 252 MBF of high quality DF 2 sawlog, see cruise for further details.

TIMBER SALE MAP

SALE NAME: FIRE ROAD VRH RMZ
AGREEMENT #: 30-100735
TOWNSHIP(S): T13R1E
TRUST(S): Common School and Indemnity (3)

REGION: Pacific Cascade Region
COUNTY(S): Lewis
ELEVATION RGE: 680-760



All State Unless Otherwise Noted

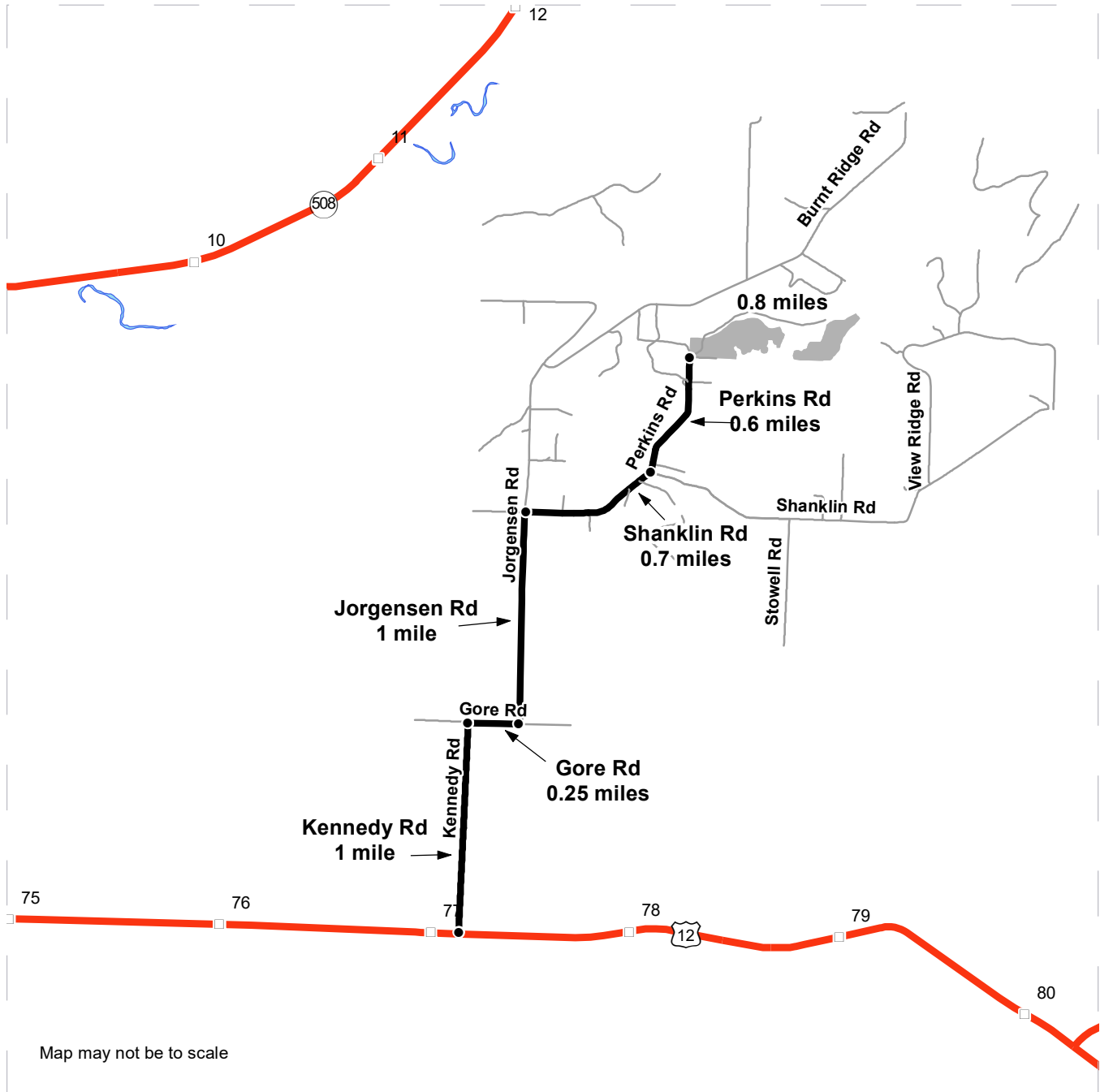
| | | | |
|----------------------------|--------------------|-------------------------------|---------------------------|
| Variable Retention Harvest | Sale Boundary Tags | Existing Roads | Stream Type |
| Variable Density Thinning | Timber Type Change | Required Pre-Haul Maintenance | Stream Type Break |
| Riparian Restoration | Special Mgmt Area | Optional Construction | Survey Monument |
| Leave Tree Area | Leave Tree Tags | Optional Reconstruction | Leave Tree Area <1/4-acre |
| Riparian Mgt Zone | Streams | Fence | Non-Tradeable Leave Trees |
| Forested Wetland | | | |
| Wetland Mgt Zone | | | |



DRIVING MAP

SALE NAME: FIRE ROAD VRH RMZ
AGREEMENT#: 30-100735
TOWNSHIP(S): T13R1E
TRUST(S): Common School and Indemnity (3)

REGION: Pacific Cascade Region
COUNTY(S): Lewis
ELEVATION RGE: 680-760



Map may not be to scale

- Highway
- Haul Route
- Other Road
- Milepost Markers
- ⊙ HWY 508
- ⊙ HWY 12
- Distance Indicator

DRIVING DIRECTIONS:

From US highway 12 (MP 77.2), Turn left (north) onto Kennedy Road and continue for 1 mile.
 Turn right (east) onto Gore Road and continue for 0.25 miles.
 Turn left (north) onto Jorgensen Road and continue for 1 mile.
 Turn right (east) onto Shanklin Road and continue for 0.7 miles.
 Turn left (north) onto Parkins Road and continue for 0.6 miles to arrive at Unit #1.
 Unit #3 is behind Unit #1.
 Continue on GD-1000 for 0.8 miles to Unit #2.
 Unit #4 is behind Unit #2





TIMBER NOTICE OF SALE

SALE NAME: SNAKE FARM VRH & WMZ THIN

AGREEMENT NO: 30-098216

AUCTION: January 26, 2021 starting at 10:00 a.m., **COUNTY:** Mason
South Puget Sound Region Office, Enumclaw, WA

SALE LOCATION: Sale located approximately 9 miles west of Belfair.

**PRODUCTS SOLD
AND SALE AREA:**

All timber, except trees marked with blue paint or bounded out by yellow leave tree area tags, snags, and down timber existing more than 5 years from the day of sale, bounded by the following: white timber sale boundary tags with pink flagging, blue special management area tags, timber type change marked with pink flagging, and the E-3000, and E-3050A roads in Unit #1; white timber sale boundary tags with pink flagging, blue special management area tags, timber type change marked with pink flagging, and the D-2000 and D-2040 roads in Unit #2; white timber sale boundary tags with pink flagging, and the D-2000 Road in Unit #3; white timber sale boundary tags with pink flagging, timber type change marked with pink flagging, private property line marked with white Carsonite posts, and the D-2020 Road in Unit #4;

All timber as described in Schedule A bounded by the following: white timber sale boundary tags with pink flagging, and blue special management area tags in Units #5, #7, and #8; white timber sale boundary tags with pink flagging, blue special management area tags, and the E-3050 Road in Unit #6;

All forest products above located on part(s) of Sections 13, 14, 23, 24, 25, 26, 35 and 36 all in Township 23 North, Range 2 West, W.M., containing 298 acres, more or less.

CERTIFICATION: This sale is certified under the Sustainable Forestry Initiative® program Standard (cert no: PwC-SFIFM-513) and FSC 100% raw materials under the Forest Stewardship Council® Standard (cert no: BV-FM/COC-080501).

ESTIMATED SALE VOLUMES AND QUALITY:

| Species | Avg DBH | Ring Count | Total MBF | MBF by Grade | | | | | | | | |
|-------------|---------|------------|-----------|--------------|----|----|----|----|-------|-------|-----|----|
| | | | | 1P | 2P | 3P | SM | 1S | 2S | 3S | 4S | UT |
| Douglas fir | 16.8 | 7 | 7,386 | | | | 44 | | 4,112 | 2,500 | 729 | |
| White pine | 14.7 | | 78 | | | | | | 17 | 38 | 23 | |
| Hemlock | 17.8 | | 48 | | | | | | 16 | 25 | 7 | |
| Sale Total | | | 7,512 | | | | | | | | | |

MINIMUM BID: \$3,274,000.00 **BID METHOD:** Sealed Bids

PERFORMANCE SECURITY: \$100,000.00 **SALE TYPE:** Lump Sum

EXPIRATION DATE: October 31, 2022 **ALLOCATION:** Export Restricted

BID DEPOSIT: \$327,400.00 or Bid Bond. Said deposit shall constitute an opening bid at the appraised price.

HARVEST METHOD: Harvest activities are estimated to be 100 percent ground based harvest. Ground based equipment, with self-leveling equipment limited to sustained slopes 65 percent or less



TIMBER NOTICE OF SALE

and all other ground based equipment limited to sustained slopes 35 percent or less. Yarding may be restricted during wet weather if rutting becomes excessive, per clause H-017.

Falling and yarding within Unit #2 east of the D-2050 Road, and in Unit #4 will not be permitted on weekdays from 7:00 pm to 7:00 am, weekends or State recognized holidays, unless approved in writing by the Contract Administrator.

ROADS:

21.97 stations of required construction. 36.79 stations of required reconstruction. 70.09 stations of optional construction. 16.53 stations of optional reconstruction. 333.06 stations of required prehaul maintenance. 61.64 stations of optional prehaul maintenance. 17.16 stations of abandonment. 58.30 stations of abandonment, if built. Purchaser maintenance on all roads used.

Rock for this proposal may be obtained from the State owned Sandhill Rock Pit at no cost to the Purchaser or any commercial rock source at the Purchaser's expense. If Purchaser elects to use the Sandhill Rock Pit, rock source development is required per Section 6 in the Road Plan and according to the Rock Source Development Plan.

Operation of road construction equipment and timber haul on Spur 4 will not be permitted weekdays from 7:00 pm to 7:00 am, weekends or State recognized holidays, unless approved in writing by the Contract Administrator.

ACREAGE DETERMINATION

CRUISE METHOD: Acreage was determined by traversing boundaries by GPS. GPS data files are available at DNR's website for timber sale auction packets. See Cruise narrative for cruise method.

FEES: \$127,704.00 is due on day of sale. \$9.00 per MBF is due upon removal. These are in addition to the bid price.

SPECIAL REMARKS: Yellow painted trees within the sale boundary are marked for future silviculture activities and are to be considered take trees for the timber sale.

Trees painted with a double band of blue paint adjacent to the E-3050A Road are leave trees from an adjacent harvest. If these trees need to be felled for road construction purposes they must be left as downed woody debris in the adjacent stand.

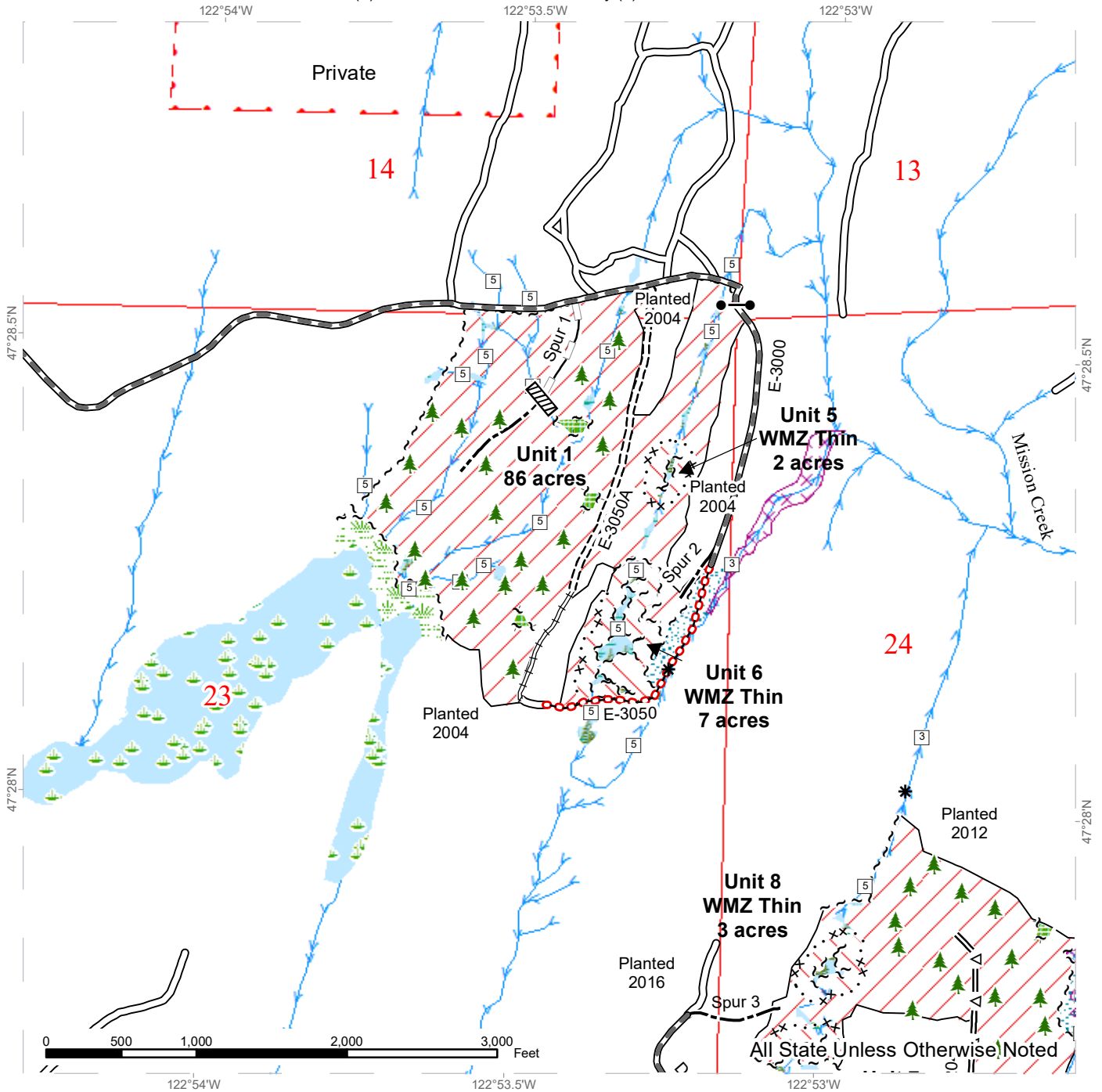
For the safety of the public, please remove all string from string boxes from roads and trails used during appraising or cruising this sale.

See map for gate locations. Gate keys may be obtained by contacting the South Puget Sound Region Office at 360-825-1631 or by contacting Roger Hart at 360-277-8008.

TIMBER SALE MAP

SALE NAME: SNAKE FARM VRH AND WMZ THIN
AGREEMENT #: 30-098216
TOWNSHIP(S): T23R2W
TRUST(S): State Forest Transfer (1), Common School and Indemnity (3)

REGION: South Puget Sound Region
COUNTY(S): Mason
ELEVATION RGE: 204-491

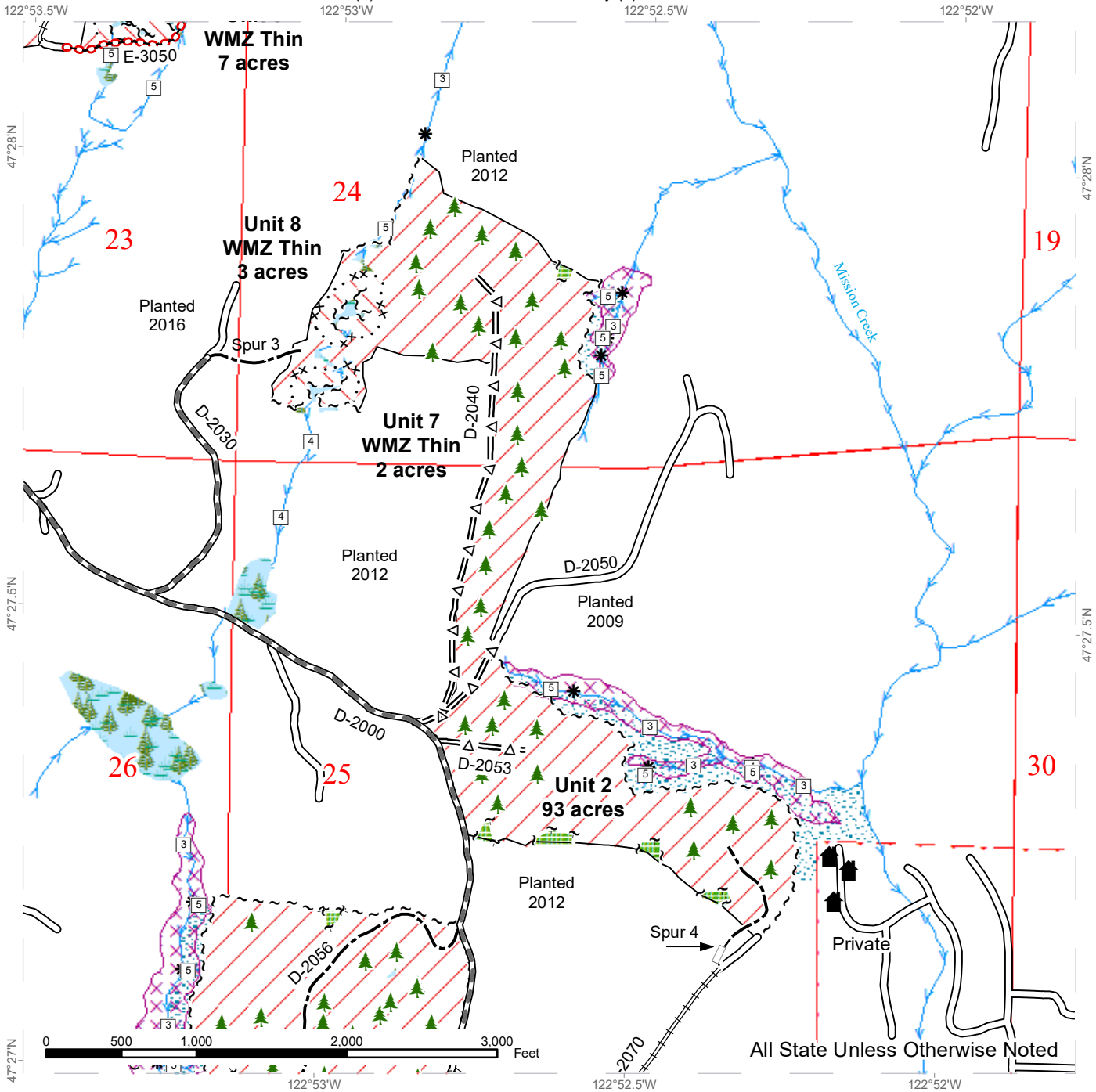


| | | | |
|-----------------------------|--------------------|-------------------------------|---------------------------|
| Variable Retention Harvest | Sale Boundary Tags | Existing Roads | Culvert |
| Variable Density Thinning | Special Mgmt Area | Required Pre-Haul Maintenance | Gate |
| Leave Tree Area | Leave Tree Tags | Required Construction | Leave Tree Area <1/4 acre |
| Riparian Mgt Zone | Timber Type Change | Required Reconstruction | |
| Wetlands - Non-forested | Stream Type | Optional Pre-Haul Maintenance | |
| Forested Wetland | Stream Type Break | Optional Construction | |
| Wetland Mgt Zone | DNR Managed Lands | Optional Reconstruction | |
| Potentially Unstable Slopes | | Required Abandonment | |

TIMBER SALE MAP

SALE NAME: SNAKE FARM VRH AND WMZ THIN
AGREEMENT #: 30-098216
TOWNSHIP(S): T23R2W
TRUST(S): State Forest Transfer (1), Common School and Indemnity (3)

REGION: South Puget Sound Region
COUNTY(S): Mason
ELEVATION RGE: 204-491



All State Unless Otherwise Noted

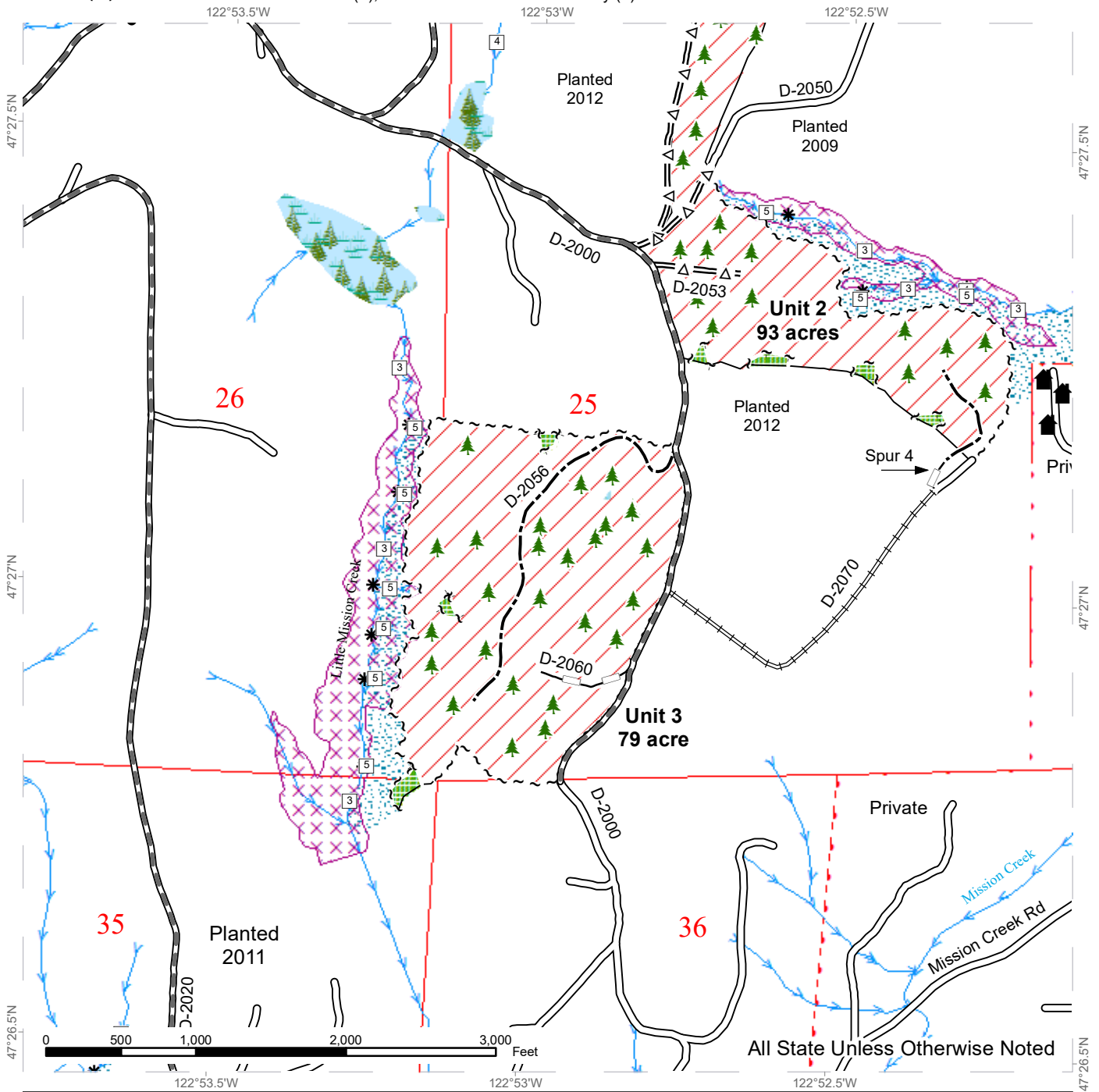
| | | | | | | | | | | | | | | | | | | | | | |
|----------------------------|---------------------------|-----------------|-------------------|------------------|-----------------------------|--------------------------|---------------------------|---------------------|----------------------|---------------|---------------------|---------------------|----------------|-------------------------------|-------------------------|-------------------------------------|-----------------------------|-------------------------------|----------------------------|---------------------------|-----------|
| | | | | | | | | | | | | | | | | | | | | | |
| Variable Retention Harvest | Variable Density Thinning | Leave Tree Area | Riparian Mgt Zone | Forested Wetland | Potentially Unstable Slopes | ~ ~ ~ Sale Boundary Tags | · · · x Special Mgmt Area | ~ ~ Leave Tree Tags | — Timber Type Change | □ Stream Type | * Stream Type Break | □ DNR Managed Lands | Existing Roads | Required Pre-Haul Maintenance | Required Reconstruction | = Δ = Optional Pre-Haul Maintenance | - - - Optional Construction | - - - Optional Reconstruction | ○ ○ ○ Required Abandonment | Leave Tree Area <1/4 acre | Structure |



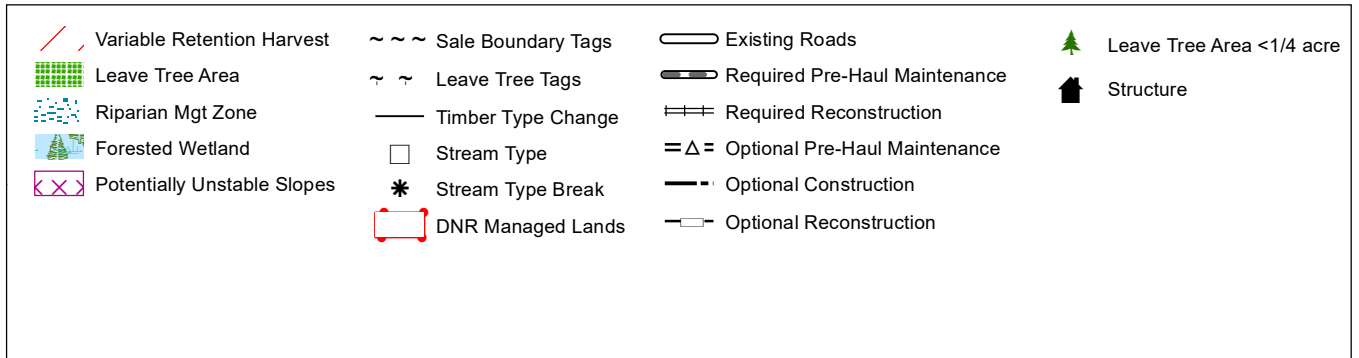
TIMBER SALE MAP

SALE NAME: SNAKE FARM VRH AND WMZ THIN
AGREEMENT #: 30-098216
TOWNSHIP(S): T23R2W
TRUST(S): State Forest Transfer (1), Common School and Indemnity (3)

REGION: South Puget Sound Region
COUNTY(S): Mason
ELEVATION RGE: 204-491



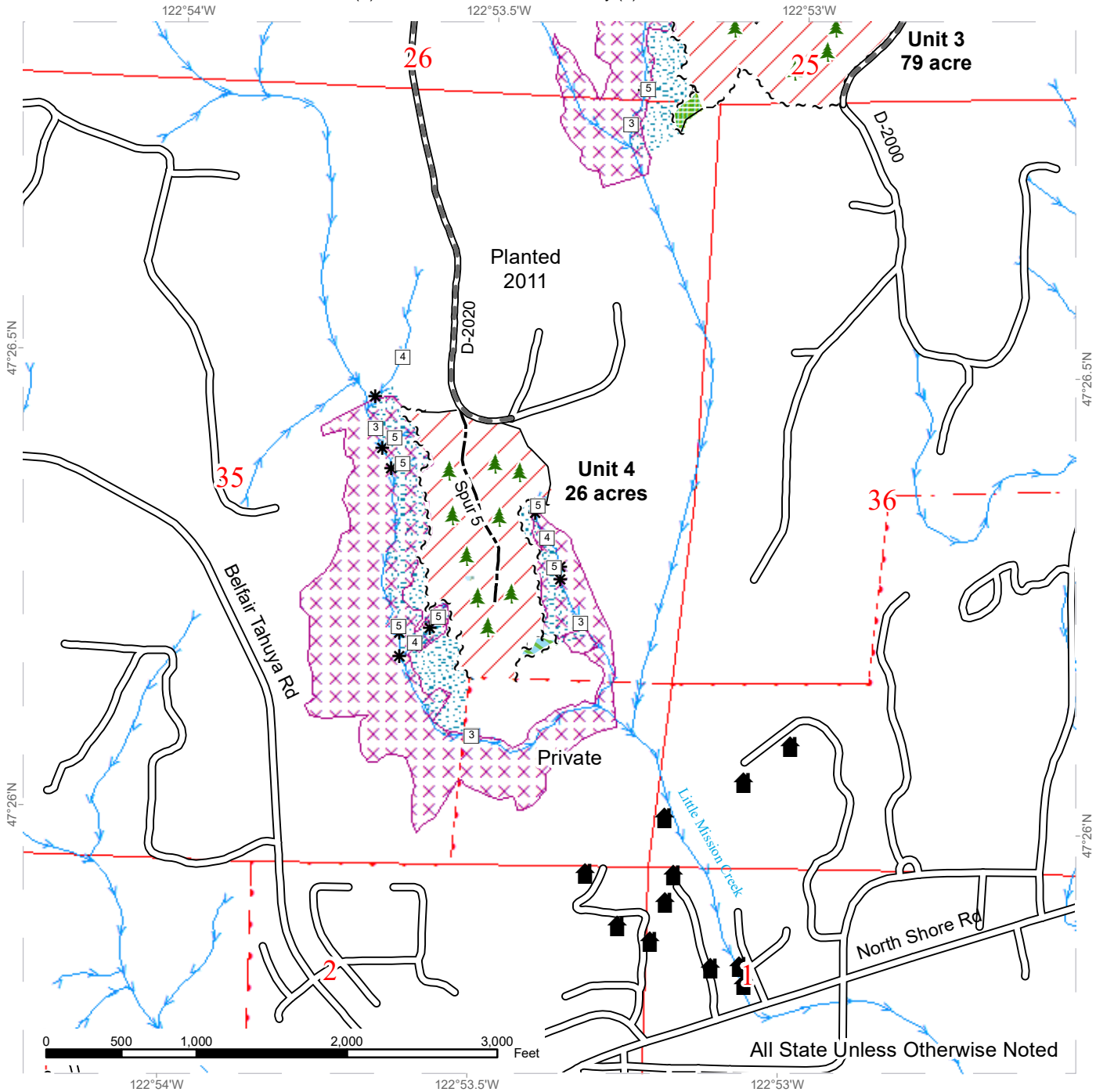
All State Unless Otherwise Noted



TIMBER SALE MAP

SALE NAME: SNAKE FARM VRH AND WMZ THIN
AGREEMENT #: 30-098216
TOWNSHIP(S): T23R2W
TRUST(S): State Forest Transfer (1), Common School and Indemnity (3)

REGION: South Puget Sound Region
COUNTY(S): Mason
ELEVATION RGE: 204-491



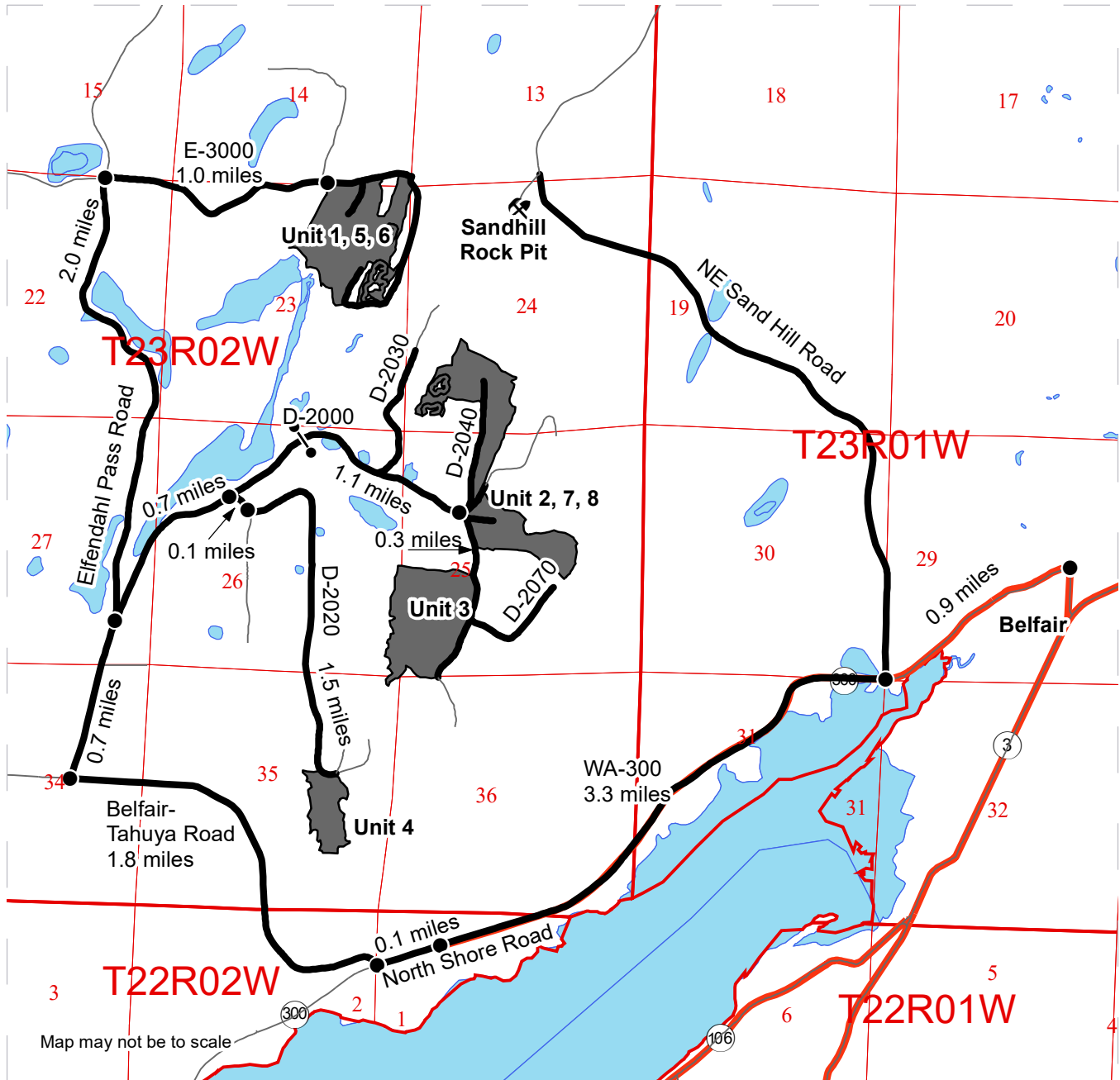
| | | | |
|-----------------------------|--------------------|-------------------------------|---------------------------|
| Variable Retention Harvest | Sale Boundary Tags | Existing Roads | Leave Tree Area <1/4 acre |
| Leave Tree Area | Leave Tree Tags | Required Pre-Haul Maintenance | Structure |
| Riparian Mgt Zone | Timber Type Change | Optional Construction | |
| Forested Wetland | Stream Type | Non-Tradeable LTA | |
| Potentially Unstable Slopes | Stream Type Break | | |
| | DNR Managed Lands | | |



DRIVING MAP

SALE NAME: SNAKE FARM VRH AND WMZ THINNING
AGREEMENT#: 30-098216
TOWNSHIP(S): T23R2W
TRUST(S): State Forest Transfer (1), Common School and Indemnity (3)

REGION: South Puget Sound Region
COUNTY(S): Mason
ELEVATION RGE: 204-491



Map may not be to scale

- Timber Sale Unit
- Haul Route
- Other Road
- Distance Indicator
- Gate: Master 786
- Rock Pit

DRIVING DIRECTIONS:

Sale Units: From Belfair, travel west onto WA-300 for 3.3 miles. Continue onto North Shore Road for 0.1 miles. Turn right onto Belfair-Tahuya Road for 1.8 miles. Turn right onto Eifendahl Pass Road.

Units 2,3,4,7 and 8: Follow Eifendahl Pass Road for 0.7 miles. Turn right onto the D-2000 road. Follow D-2000 for 0.7 miles. Turn onto the D-2010 road 0.1 miles. Take the left fork onto the D-2020 road for 1.5 miles to Unit 4 on the right.

Continue on D-2000 past D-2020 junction for 1-1 miles to junction of D-2040 and start of Unit 2. Continue on D-2000 past junction of D-2040 for 0.3 miles to start of Unit 3 on the right.

Units 1,5,6: Continue on Eifendahl Pass Road past turn of D-2000 road for another 2.0 miles. Turn right onto E-3000 road, through gate, and drive 1.0 miles to start of Unit 1 on the right.

Sandhill Pit: From Belfair, travel west onto WA-300 for 0.9 miles. Turn right onto NE Sandhill Road for 2.8 mile to the Sandhill Pit on the left.





TIMBER NOTICE OF SALE

SALE NAME: COME ON DOWN

AGREEMENT NO: 30-100498

AUCTION: January 26, 2021 starting at 10:00 a.m., COUNTY: Mason South Puget Sound Region Office, Enumclaw, WA

SALE LOCATION: Sale located approximately 10 miles north of Hoodspport.

PRODUCTS SOLD AND SALE AREA:

All timber, except trees marked with blue paint, and down timber existing more than 5 years from the day of sale, bounded by the following: white timber sale boundary tags, and the 1000 Road in Units #1, #2, and #3; white timber sale boundary tags, timber type change marked with pink flagging, and the 1000 Road in Unit #4;

All timber marked with a single band of orange paint along the 1000 Road in Unit #5;

All timber bounded by orange right of way tags, except that title to the timber within the right of way tags is not conveyed to the Purchaser unless the road segment is actually constructed in Unit #6;

All forest products above located on part(s) of Sections 21, 22 and 23 all in Township 23 North, Range 4 West, W.M., containing 53 acres, more or less.

CERTIFICATION: This sale is certified under the Sustainable Forestry Initiative® program Standard (cert no: PwC-SFIFM-513)

ESTIMATED SALE VOLUMES AND QUALITY:

Table with columns: Species, Avg DBH, Ring Count, Total MBF, and MBF by Grade (1P, 2P, 3P, SM, 1S, 2S, 3S, 4S, UT). Rows include Douglas fir, Red cedar, Hemlock, Maple, Cottonwood, Red alder, and Sale Total.

MINIMUM BID: \$1,299,000.00 BID METHOD: Sealed Bids

PERFORMANCE SECURITY: \$100,000.00 SALE TYPE: Lump Sum

EXPIRATION DATE: October 31, 2022 ALLOCATION: Export Restricted

BID DEPOSIT: \$129,900.00 or Bid Bond. Said deposit shall constitute an opening bid at the appraised price.

HARVEST METHOD: Harvest activities are estimated to be 100 percent ground based harvest. Ground based equipment is limited to sustained slopes 45 percent or less. Yarding may be restricted during wet weather if rutting becomes excessive, per clause H-017.



TIMBER NOTICE OF SALE

Falling, yarding and timber haul will not be permitted on weekends or State recognized holidays, unless authority to do so is granted, in writing, by the Contract Administrator.

ROADS:

19.81 stations of optional construction. 128.24 stations of required prehaul maintenance. 19.81 stations of abandonment. Purchaser maintenance on all roads used.

Rock for this proposal may be obtained from the State owned Saddle Pit at no cost to the Purchaser or any commercial rock source at the Purchaser's expense. If Purchaser elects to use the Saddle Pit, rock source development is required per Section 6 in the Road Plan and according to the Rock Source Development Plan.

Operation of road construction equipment will not be permitted on weekends or State recognized holidays, unless authority to do so is granted, in writing, by the Contract Administrator.

ACREAGE DETERMINATION

CRUISE METHOD: Acreage was determined by traversing boundaries by GPS. GPS data files are available at DNR's website for timber sale packets. See cruise narrative for cruise method.

FEES:

\$46,206.00 is due on day of sale. \$9.00 per MBF is due upon removal. These are in addition to the bid price.

SPECIAL REMARKS: Purchaser shall cut all vine maple within the harvest unit(s), leaving a stump no more than 12 inches in height.

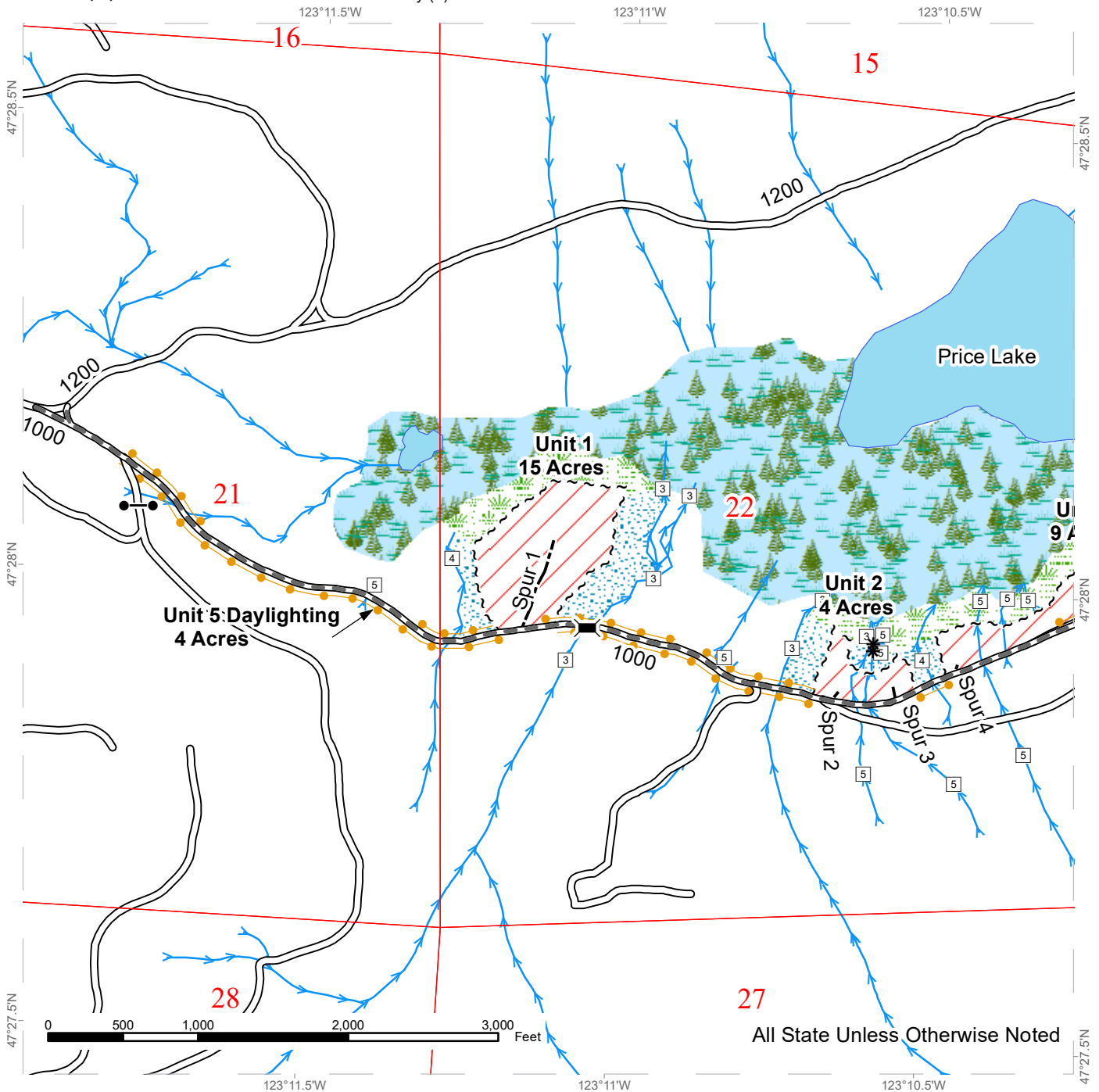
For the safety of the public, please remove all string from string boxes from roads and trails used during appraising or cruising this sale.

See map for gate locations. Gate keys may be obtained by contacting the South Puget Sound Region Office at 360-825-1631 or by contacting John Coble at 360-801-6915.

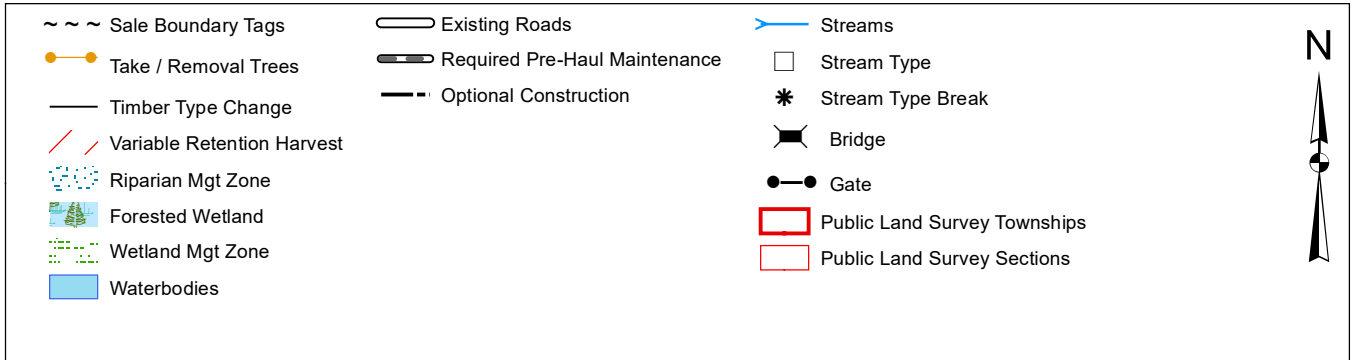
TIMBER SALE MAP

SALE NAME: COME ON DOWN
AGREEMENT #: 30-100498
TOWNSHIP(S): T23R4W
TRUST(S): Common School and Indemnity (3)

REGION: South Puget Sound Region
COUNTY(S): Mason
ELEVATION RGE: 760-840



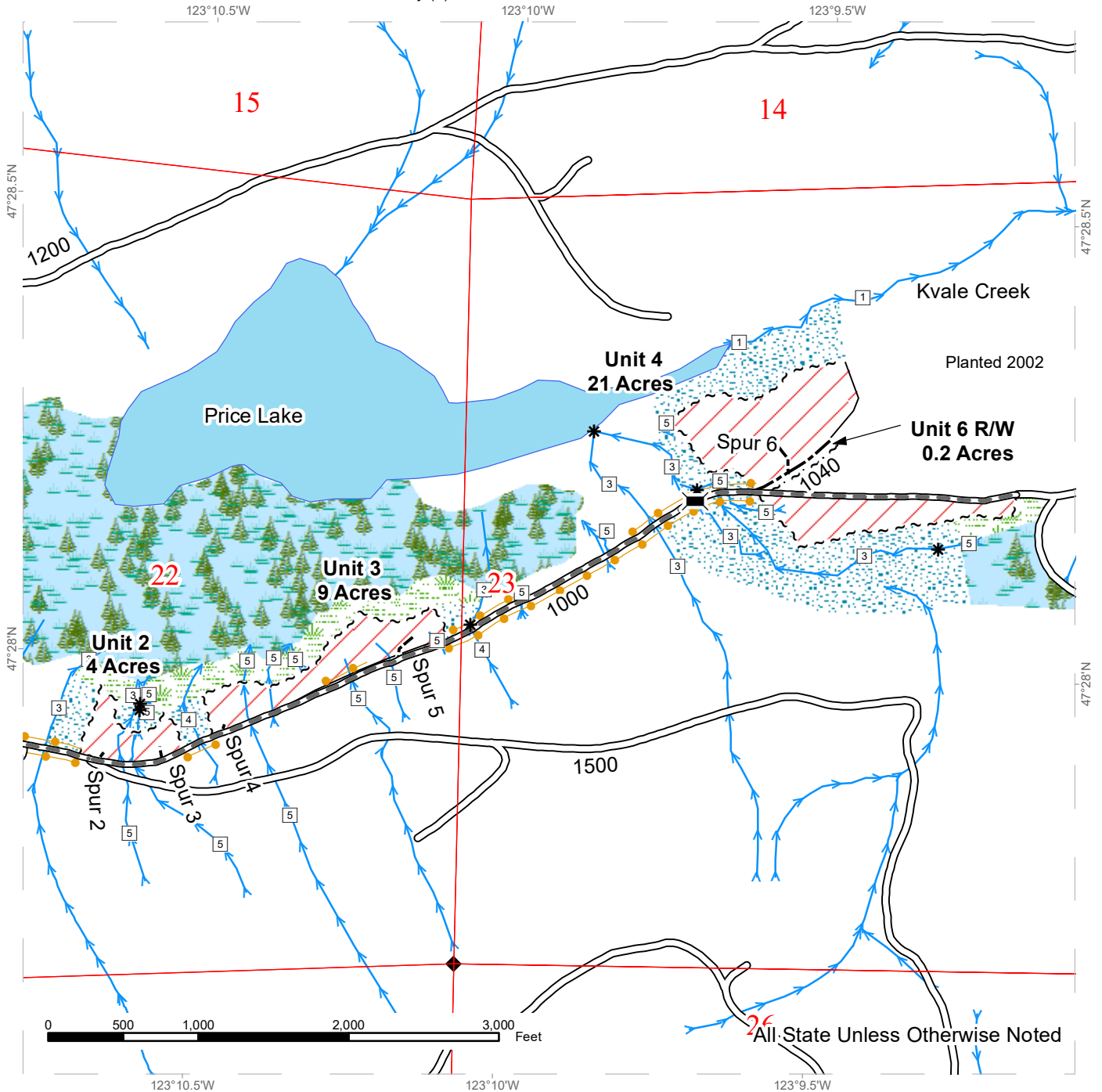
All State Unless Otherwise Noted



TIMBER SALE MAP

SALE NAME: COME ON DOWN
AGREEMENT #: 30-100498
TOWNSHIP(S): T23R4W
TRUST(S): Common School and Indemnity (3)

REGION: South Puget Sound Region
COUNTY(S): Mason
ELEVATION RGE: 760-840

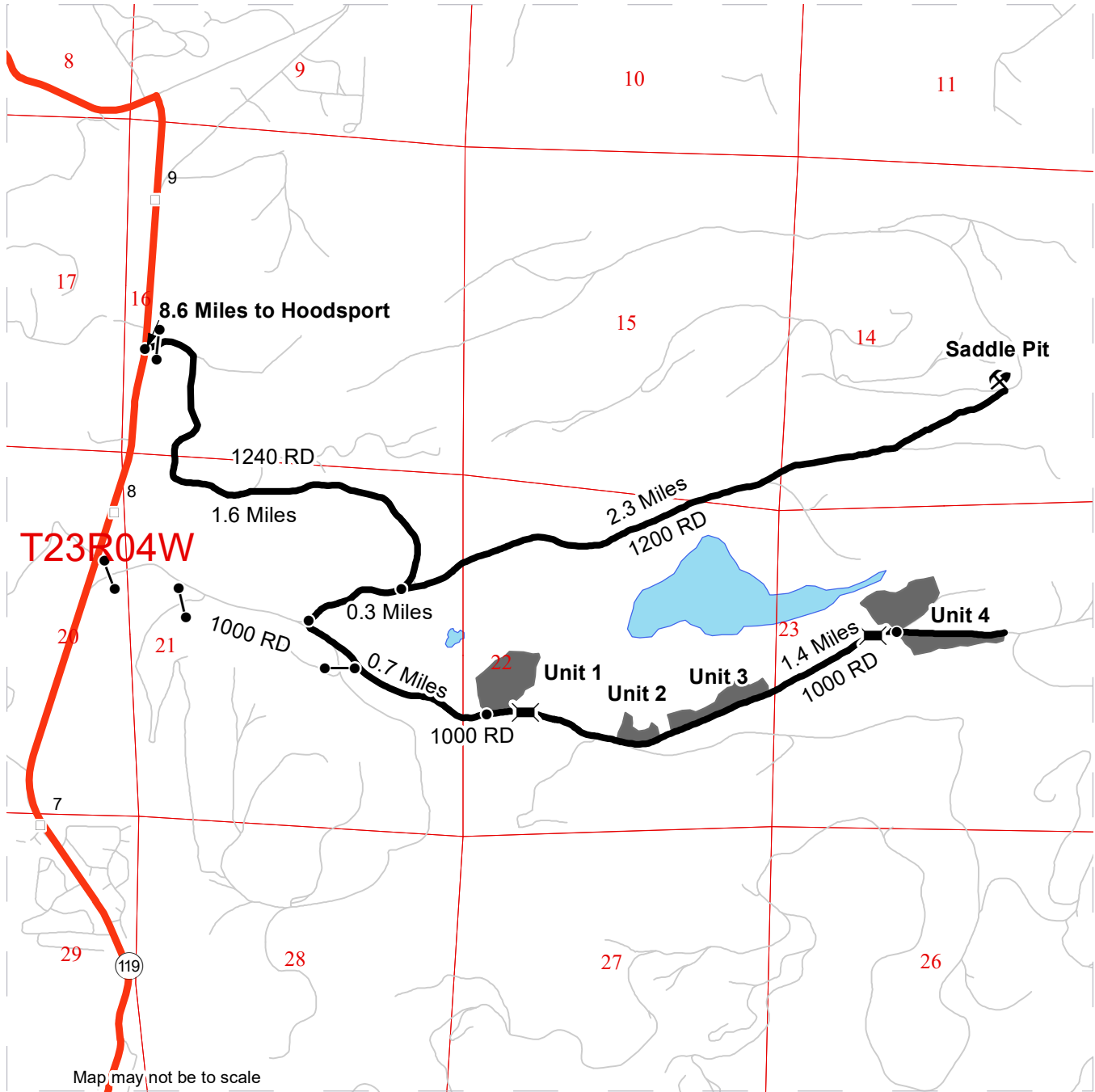


| | | |
|----------------------------|-------------------------------|------------------------------|
| ~ ~ ~ Sale Boundary Tags | Existing Roads | Streams |
| ~ ~ ~ Right of Way Tags | Required Pre-Haul Maintenance | Stream Type |
| ● Take / Removal Trees | Optional Construction | Stream Type Break |
| — Timber Type Change | | Survey Monument |
| Variable Retention Harvest | | Bridge |
| Riparian Mgt Zone | | Public Land Survey Townships |
| Forested Wetland | | Public Land Survey Sections |
| Wetland Mgt Zone | | |
| Waterbodies | | |

DRIVING MAP

SALE NAME: COME ON DOWN
AGREEMENT#: 30-100498
TOWNSHIP(S): T23R4W
TRUST(S): Common School and Indemnity (3)

REGION: South Puget Sound Region
COUNTY(S): Mason
ELEVATION RGE: 760-840



Map may not be to scale

- Timber Sale Unit
- Haul Route
- Milepost Markers
- Bridge
- Distance Indicator
- Gate (383 Key)
- Rock Pit

DRIVING DIRECTIONS:

From Hoodspport: Drive north on SR-119 8.6 Miles. Turn east on 1240 Rd. Travel 1.6 miles to the 1200 Rd. Continue southwest on the 1200 Rd. to the 1000 Rd.

Continue east on the 1000 Rd. for 0.7 miles to unit 1. Continue on the 1000 Rd. for units 2-6 for 1.4 miles.

To the Saddle Pit: Turn north on the 1200 Rd. from the 1240 Rd. for 2.3 miles.





TIMBER NOTICE OF SALE

SALE NAME: REPEATER

AGREEMENT NO: 30-100257

AUCTION: January 28, 2021 starting at 10:00 a.m., COUNTY: Pacific Pacific Cascade Region Office, Castle Rock, WA

SALE LOCATION: Sale located approximately 5 miles North of Naselle

PRODUCTS SOLD AND SALE AREA: All timber, except leave trees marked with blue paint, all timber existing 5 years prior to the day of sale, bounded by the following: Unit 1 white "Timber Sale Boundary" tags and pink flagging, the A-Line Road and reprod. Unit 2 "Timber Sale Boundary" tags and pink flagging and reprod

All forest products above located on part(s) of Sections 10, 15, 16 and 22 all in Township 11 North, Range 9 West, W.M., containing 77 acres, more or less.

CERTIFICATION: This sale is certified under the Sustainable Forestry Initiative® program Standard (cert no: PwC-SFIFM-513)

ESTIMATED SALE VOLUMES AND QUALITY:

Table with columns: Species, Avg DBH, Ring Count, Total MBF, and MBF by Grade (1P, 2P, 3P, SM, 1S, 2S, 3S, 4S, UT). Rows include Hemlock, Spruce, Silver fir, Douglas fir, Red alder, and Sale Total.

MINIMUM BID: \$872,000.00 BID METHOD: Sealed Bids

PERFORMANCE SECURITY: \$100,000.00 SALE TYPE: Lump Sum

EXPIRATION DATE: October 31, 2022 ALLOCATION: Export Restricted

BID DEPOSIT: \$87,200.00 or Bid Bond. Said deposit shall constitute an opening bid at the appraised price.

HARVEST METHOD: This sale is estimated to be 80% ground based harvest and 20% cable based harvest systems. Ground-based yarding is restricted to sustained slopes of 45% or less. Cable, cable assisted systems, shovels and tracked skidders are approved for harvest operations. For additional harvest requirements, refer to the H-140 clause in the contract.

ROADS: 30.68 stations of required reconstruction. 30.28 stations of optional construction. 15.15 stations of optional reconstruction. 385.30 stations of required prehaul maintenance. 23.46 stations of abandonment, if built. Rock used in accordance with the quantities on the ROCK LIST may be obtained from the Radar Ridge Pit (Sec 17 T11N R09W W.M). Rock for construction and pre-haul maintenance used in accordance with the quantities on the ROCK LIST may be obtained from any commercial source at the Purchaser's expense subject to written approval from Contract Administrator.



TIMBER NOTICE OF SALE

Marbled Murrelet Timing restrictions are applied to Radar Mainline stations 0+00 to 44+90. See road plan 1-27 for additional information. Road construction will not be permitted from November 1 to April 30 unless authorized in writing by the Contract Administrator. If reconstructed, the A-4200 must be abandoned prior to November 1 of the same year it is reconstructed. The hauling of forest products will not be permitted from November 1 to April 30 unless authorized in writing by the Contract Administrator.

ACREAGE DETERMINATION

CRUISE METHOD: The sale acres were determined by GPS. The sale area was cruised using a variable plot cruise method.

FEES: \$54,582.00 is due on day of sale. \$9.00 per MBF is due upon removal. These are in addition to the bid price.

SPECIAL REMARKS: PCP 1-1 gate keys may be obtained from the Pacific Cascade Region office.

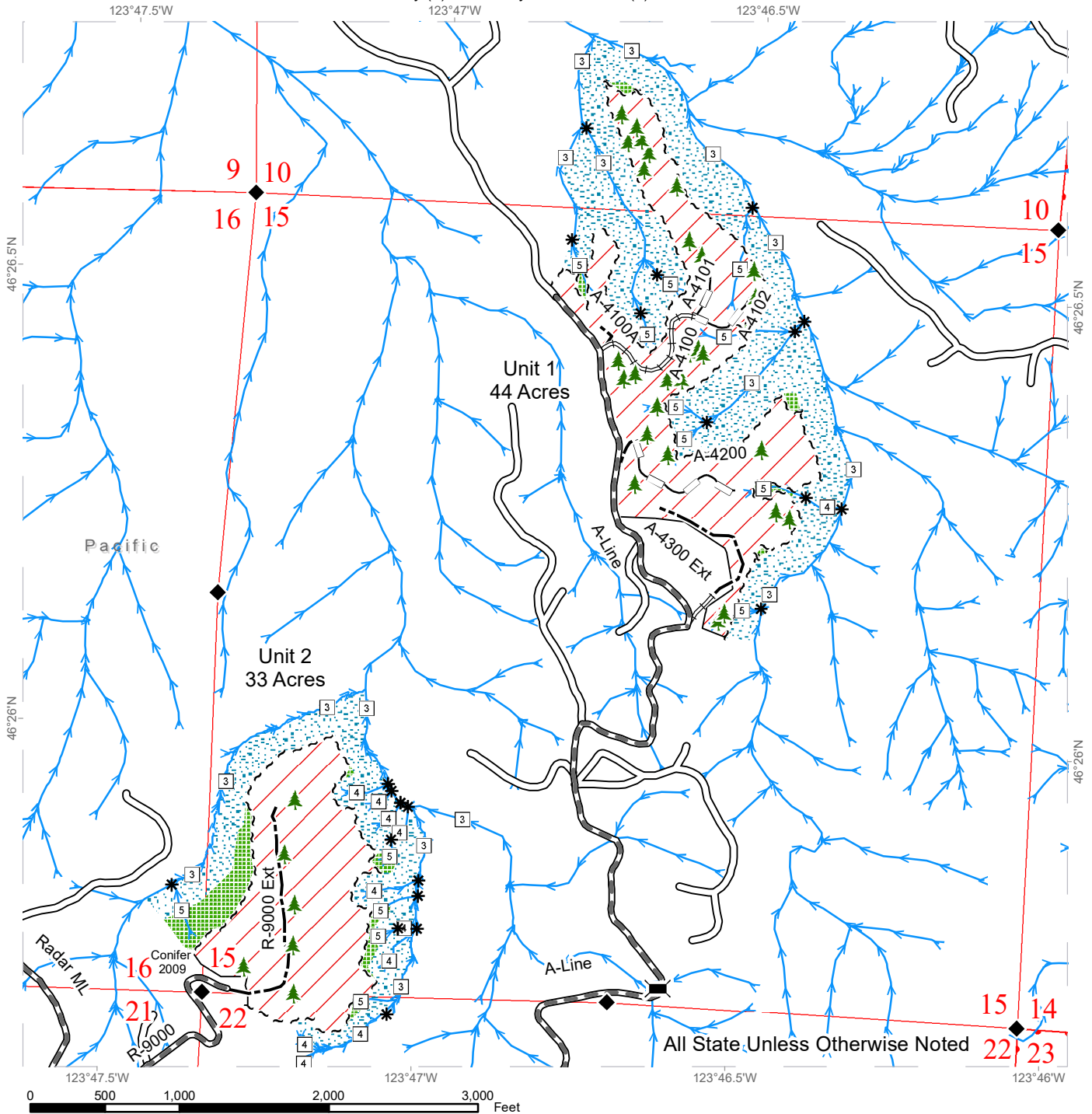
Purchaser will make 700 C.Y. Stock Pile in the Radar Ridge Pit. See Road Plan 6-65 & 6-67 for additional information.

Timing restrictions are applied to Radar Mainline. See Road Plan Clause 1-27 for additional information.

TIMBER SALE MAP

SALE NAME: REPEATER
AGREEMENT #: 30-100257
TOWNSHIP(S): T11R9W
TRUST(S): Common School and Indemnity (3), University - Transferred (5)

REGION: Pacific Cascade Region
COUNTY(S): Pacific
ELEVATION RGE: 698-1405



| | | |
|----------------------------|-------------------------------|---------------------------|
| Variable Retention Harvest | Existing Roads | Streams |
| Leave Tree Area | Required Pre-Haul Maintenance | Stream Type |
| Riparian Mgt Zone | Required Reconstruction | Stream Type Break |
| Sale Boundary Tags | Optional Construction | Survey Monument |
| Timber Type Change | Optional Reconstruction | Bridge |
| | | Leave Tree Area <1/4-acre |

DRIVING MAP

SALE NAME: REPEATER
AGREEMENT#: 30-100257
TOWNSHIP(S): T11R9W
TRUST(S): Common School and Indemnity (3), University - Transferred (5)

REGION: Pacific Cascade Region
COUNTY(S): Pacific
ELEVATION RGE: 698-1405



| | |
|--|--------------------|
| | Timber Sale Unit |
| | Haul Route |
| | Other Road |
| | Milepost Markers |
| | Bridge |
| | Distance Indicator |
| | Rock Pit |
| | Stockpile |

DRIVING DIRECTIONS:

From US 101 north of mile post 29: Turn east (right if coming from the south, left if coming from the north) onto the Radar ML. Continue 2.5 miles on the Radar ML to the top of the ridge. Continue straight on the Radar ML for 1.75 miles to the R-9000. Turn left (north) onto the R-9000 and continue to the end of the road to Unit 2. From the Radar ML/A-Line junction continue straight (slight left) on to the A-Line for 2 miles to Unit 1.

The Radar Ridge Rock Pit is located off of the R-4000 Spur.





TIMBER NOTICE OF SALE

SALE NAME: DASHINGLY QUIRKY SORTS

AGREEMENT NO: 30-100820 - 30-100830

AUCTION: January 28, 2021 starting at 10:00 a.m.
Pacific Cascade Region Office, Castle Rock, WA

COUNTY: Pacific

SALE LOCATION: Sale located approximately 11 miles West of Pe Ell, WA

**PRODUCTS SOLD
AND SALE AREA:**

All timber, except for leave trees bounded by yellow "Leave Tree Area" tags, individual leave trees marked with blue paint and all down timber existing 10 years prior to the day of sale, bound by the following: Unit 1 white "Timber Sale Boundary" tags and pink "Harvest Boundary" flagging, yellow "Leave Tree Area" tags with pink "Harvest Boundary" flagging, timber type breaks the 8200, Halfmoon Mainline, RCP 2000 and the RCP 2040. Unit 2, white "Timber Sale Boundary" tags and pink "Harvest Boundary" flagging, yellow "Leave Tree Area" tags with pink "Harvest Boundary" flagging, 8160, N-1200, RCP Mainline and the Walville Quarry, meeting the specifications described below; on parts of Sections 22, 23, 24, 25, 26, and 27 all in Township 13 North, Range 6 West W.M., containing 140 acres, more or less.

MINIMUM BID AND ESTIMATED LOG VOLUMES:

| Agreement # | Sort # | Species and Sort Specifications | Average Log Length | Estimated Volume | | Tons Per MBF | Minimum Bid Delivered Prices | | Total Appraised Value | Bid Deposit |
|----------------|--------|---------------------------------|--------------------|------------------|--------------|--------------|------------------------------|---------|-----------------------|-------------|
| | | | | Mbf | Tons | | \$/mbf | \$/Ton | | |
| 100820 | 1 | DF 5-11" | 28' | 1232 | 8870 | 7.2 | \$600.00 | | \$739,200.00 | \$73,920.00 |
| 100821 | 2 | DF 12-19" | 28' | 963 | 5585 | 5.8 | \$650.00 | | \$625,950.00 | \$62,595.00 |
| 100822 | 3 | DF 20"+ | 28' | 575 | 2818 | 4.9 | \$600.00 | | \$345,000.00 | \$34,500.00 |
| 100823 | 4 | DF HQ 12"+ | 28' | 1342 | 6442 | 4.8 | \$700.00 | | \$939,400.00 | \$93,940.00 |
| 100824 | 5 | *WW 5-11" | 28' | 774 | 6424 | 8.3 | \$450.00 | | \$348,300.00 | \$34,830.00 |
| 100825 | 6 | *WW 12"+ | 28' | 605 | 3206 | 5.3 | \$500.00 | | \$302,500.00 | \$30,250.00 |
| 100826 | 7 | RA 5-11" | 24' | 287 | 2095 | 7.3 | \$450.00 | | \$129,150.00 | \$12,915.00 |
| 100827 | 8 | RA 12"+ | 24' | 126 | 756 | 6 | \$550.00 | | \$69,300.00 | \$6,930.00 |
| 100828 | 9 | DF Pulp 2"+ | NA | 83 | 1079 | 13 | | \$28.00 | \$30,212.00 | \$3,021.20 |
| 100829 | 10 | WW Pulp 2"+ | NA | 84 | 1092 | 13 | | \$28.00 | \$30,576.00 | \$3,057.60 |
| 100830 | 11 | HWD Pulp 2"+ | NA | 77 | 1001 | 13 | | \$28.00 | \$28,028.00 | \$2,802.80 |
| Totals: | | | | 6148 | 39368 | | | | \$3,587,616.00 | |

*Includes Spruce in estimated volumes

CERTIFICATION: This sale is certified under the Sustainable Forestry Initiative® program Standard (cert no: PwC-SFIFM-513)

BID METHOD: Sealed Bids **UNIT OF MEASURE:** MBF Scale/Tonnage Scale

EXPIRATION DATE: September 30, 2021 **ALLOCATION:** Export Restricted

PAYMENT SECURITY: To be determined by the State as described in Clause P-045.2 of the Purchaser's Contract.



TIMBER NOTICE OF SALE

BIDDING

PROCEDURES:

A separate sealed bid and envelope must be submitted for each log sort. Prospective Purchasers may bid on any or all log sorts. On the day of sale the Purchaser must bring their bid deposit up to 10% of their total bid price. Complete bidding procedures and auction information may be obtained from the Pacific Cascade Region Office in Castle Rock WA. Phone number (360)577-2025.

TIMBER EXCISE

TAX:

Purchaser must pay the forest excise taxes associated with the log sorts delivered to them. The tax rate for this sale is 4.2 %. Taxable Stumpage = Total Delivered Value – (Harvest Cost + Estimated Haul Cost + ARRF). For more information contact the Department of Revenue, Forest Tax Section at 1-800-548-8829.

Use the following rates for estimating taxable stumpage:

Harvest Cost = \$0.00 per MBF for sorts 1, 2, 3, 4, 5, 6, 7 and 8 and \$12.00 per Ton for sorts 9, 10 and 11.

Hauling Services Payment Rate per Ton
= (Base Rate + Mileage Rate) x (Contractor's hauling bid factor)

Base Rate = \$2.35 per ton

Mileage Rate = ((\$0.16 x C miles) + (\$0.11 x A miles)) x Fuel Index Factor

ARRF = \$0.00 per MBF for sorts 9, 10 and 11 and \$26.00 per MBF for sorts 1, 2, 3, 4, 5, 6, 7 and 8.

Note: To calculate ARRF rates per ton use the tons\mbf conversion factor in the table above.

Long-haul surcharge: An additional haul payment of \$25/mbf net scale for mbf scale sorts or \$4.60/ton for tonnage sorts will be added for delivery destinations in excess of 250 total one-way miles (A miles plus C miles).

CONFIRMATION:

Each sort is subject to confirmation following auction. Sorts will not be confirmed until at least 10 days after auction. Final contract award is contingent upon the State's haul cost analysis. Actual haul route may vary and is subject to change at the State's discretion.

SPECIAL REMARKS:

The successful Purchaser(s) will be required to purchase logs from the sale area upon delivery to their location specified in the bid submitted. Logs will be delivered to the Purchaser's delivery location by the State's contract harvester. Purchaser is responsible for weighing and scaling costs. All tonnage loads will be weighed and all mbf loads will be scaled at State approved locations. The State reserves the right to determine where logs are authorized to be scaled and weighed.

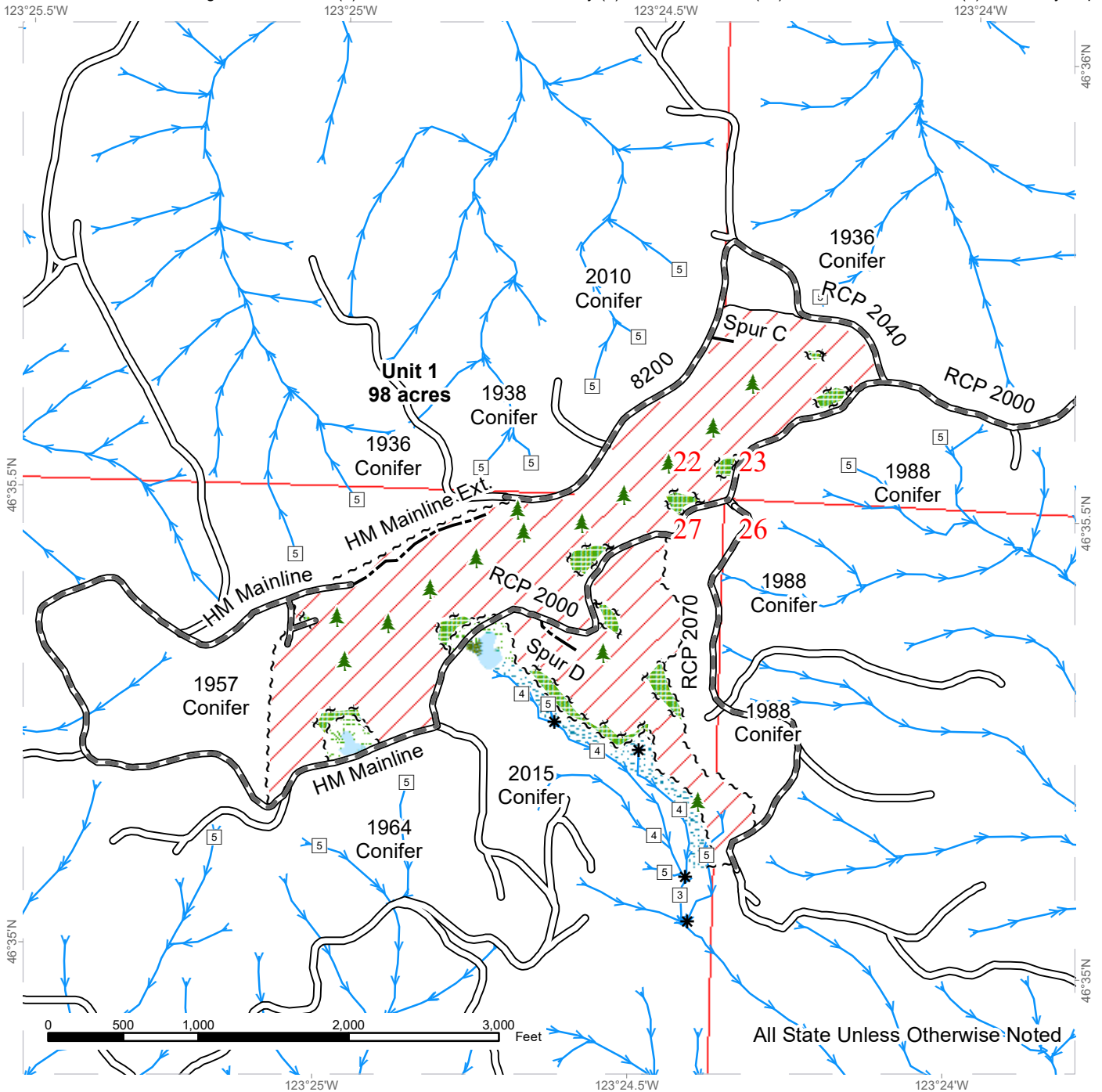
Log delivery begins approximately: 02/15/2021. Log delivery ends: 08/31/2021.

For more information regarding this log sort sale visit our web site:
<http://www.dnr.wa.gov/programs-and-services/product-sales-and-leasing/timber-sales/timber-auction-packets>. If you have questions call Josh Watten at the Pacific Cascade Region Office at (360)577-2025 or Steve Tietzel at the Product Sales and Leasing Division Office in Olympia at (360)902-1741.

TIMBER SALE MAP

SALE NAME: DASHINGLY QUIRKY SORTS
AGREEMENT #: 30-100819
TOWNSHIP(S): T13R6W
TRUST(S): Agricultural School (4), Common School and Indemnity (3), Scientific School (10), State Forest Purchase (2), University Repayment (41)

REGION: Pacific Cascade Region
COUNTY(S): Pacific
ELEVATION RGE: 1440-2400



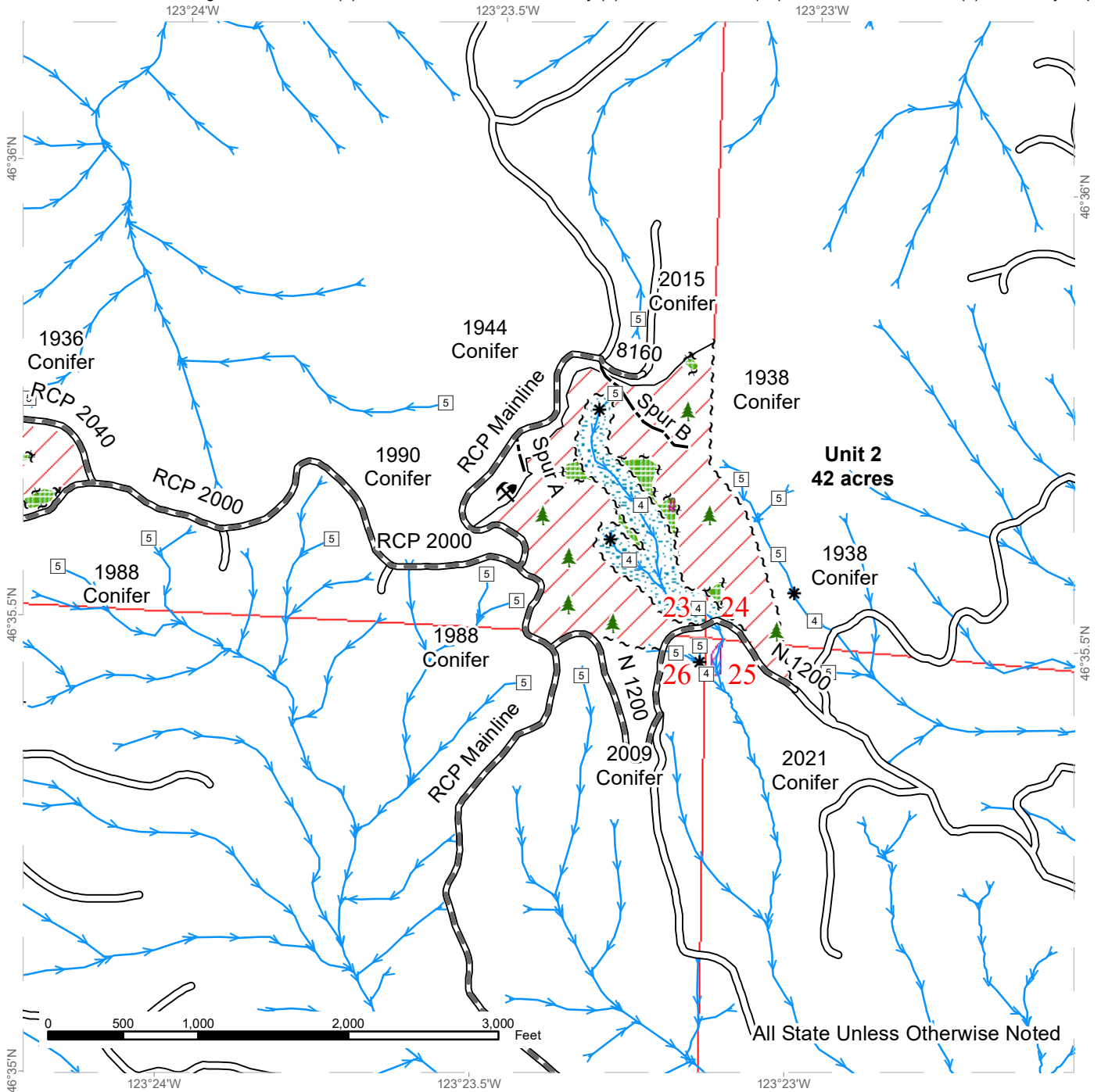
All State Unless Otherwise Noted

| | | |
|----------------------------|-------------------------------|---------------------------|
| Variable Retention Harvest | Sale Boundary Tags | Stream Type |
| Leave Tree Area | Leave Tree Tags | Stream Type Break |
| Riparian Mgt Zone | Existing Roads | Leave Tree Area <1/4-acre |
| Forested Wetland | Required Pre-Haul Maintenance | |
| Wetland Mgt Zone | Optional Construction | |
| | Streams | |

TIMBER SALE MAP

SALE NAME: DASHINGLY QUIRKY SORTS
AGREEMENT #: None
TOWNSHIP(S): T13R6W
TRUST(S): Agricultural School (4), Common School and Indemnity (3), Scientific School (10), State Forest Purchase (2), University Repayment (41)

REGION: Pacific Cascade Region
COUNTY(S): Pacific
ELEVATION RGE: 1440-2400

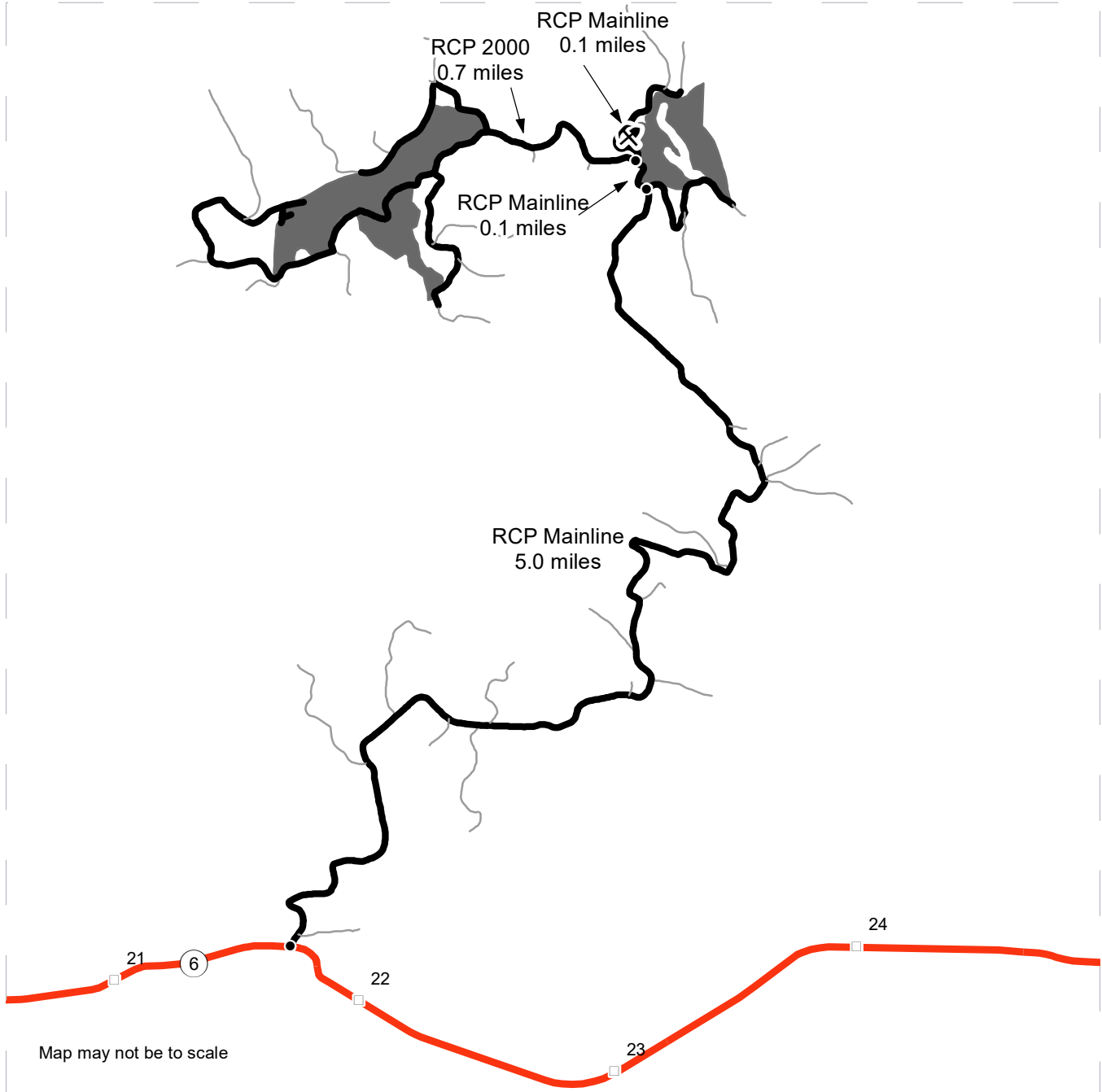


| | | | | | |
|--|-----------------------------|--|-------------------------------|--|---------------------------|
| | Variable Retention Harvest | | Sale Boundary Tags | | Stream Type |
| | Leave Tree Area | | Leave Tree Tags | | Stream Type Break |
| | Riparian Mgt Zone | | Existing Roads | | Leave Tree Area <1/4-acre |
| | Potentially Unstable Slopes | | Required Pre-Haul Maintenance | | Rock Pit |
| | | | Optional Construction | | |
| | | | Streams | | |

DRIVING MAP

SALE NAME: DASHINGLY QUIRKY SORTS
AGREEMENT#: 30-100819
TOWNSHIP(S): T13R6W
TRUST(S): Agricultural School (4), Common School and Indemnity (3), Scientific School (10), State Forest Purchase (2), University Repayment (41)

REGION: Pacific Cascade Region
COUNTY(S): Pacific
ELEVATION RGE: 1440-2400



- Timber Sale Unit
- Haul Route
- Other Road
- Milepost Markers
- Distance Indicator
- Walville Quarry

DRIVING DIRECTIONS:

From S.R. 6 turn north on the RCP Mainline off between mile markers 21 and 22
 Continue on the RCP Mainline for 5.0 miles to unit 2
 Continue another 0.1 miles on the RCP Mainline to the intersection with the RCP 2000.
 From the intersection turn left on the RCP 2000 for 0.7 miles to U1.
 Or, from the intersection of the RCP and the RCP 2000 turn right and continue 0.1 miles to the Walville Quarry





TIMBER NOTICE OF SALE

SALE NAME: *YELLOW BEAR*

AGREEMENT NO: *30-100357*

AUCTION: January 27, 2021 starting at 10:00 a.m., **COUNTY:** Skagit
Northwest Region Office, Sedro Woolley, WA

SALE LOCATION: Sale located approximately 22 miles southeast of Sedro-Woolley, WA.

**PRODUCTS SOLD
AND SALE AREA:**

All timber (including preexisting dead and down cedar trees and cedar logs) bounded by white timber sale boundary tags, adjacent young stands, and the BR-ML and BR-3802-05 roads, except preexisting dead and down cedar trees and cedar logs marked with blue paint, cedar snags, trees marked with blue paint on the bole and root collar, and forest products tagged out by yellow leave tree area tags in Unit #1.

All timber (including preexisting dead and down cedar trees and cedar logs) bounded by white timber sale boundary tags, adjacent young stands, property line, and the BR-ML, BR-62 and BR-50 roads, except preexisting dead and down cedar trees and cedar logs marked with blue paint, cedar snags, trees marked with blue paint on the bole and root collar, and forest products tagged out by yellow leave tree area tags in Unit #2 (collectively labeled 2A, 2B and 2C).

All timber (including preexisting dead and down cedar trees and cedar logs) bounded by white timber sale boundary tags, property line, and the BR-ML Road, except preexisting dead and down cedar trees and cedar logs marked with blue paint, cedar snags, trees marked with blue paint on the bole and root collar, and forest products tagged out by yellow leave tree area tags in Unit #3.

All timber (including preexisting dead and down cedar trees and cedar logs) bounded by white timber sale boundary tags, adjacent young stands, pink flagline, and the BR-ML Road, except preexisting dead and down cedar trees and cedar logs marked with blue paint, cedar snags, trees marked with blue paint on the bole and root collar, and forest products tagged out by yellow leave tree area tags in Unit #4 (collectively labeled 4A and 4B).

All timber (including preexisting dead and down cedar trees and cedar logs) bounded by white timber sale boundary tags, adjacent young stands, and the BR-3802 and BR-3802-08 roads, except preexisting dead and down cedar trees and cedar logs marked with blue paint, cedar snags, trees marked with blue paint on the bole and root collar, and forest products tagged out by yellow leave tree area tags in Unit #5.

All timber (including preexisting dead and down cedar trees and cedar logs) bounded by white timber sale boundary tags, and the BR-3802 Road, except preexisting dead and down cedar trees and cedar logs marked with blue paint, cedar snags, trees marked with blue paint on the bole and root collar, and forest products tagged out by yellow leave tree area tags in Unit #6.

All timber bounded by orange right-of-way tags, except that title to the timber within the right-of-way associated with areas of road construction is not conveyed to the Purchaser unless the road segment is actually constructed.

All timber within 30 feet of centerline of the BR-ML road as shown on the timber sale map, labeled right-of-way #1 segments.



TIMBER NOTICE OF SALE

All forest products above located on part(s) of Sections 4, 5, 6 and 7 all in Township 33 North, Range 6 East, Sections 1, 2, 11 and 12 all in Township 33 North, Range 5 East, W.M., containing 154 acres, more or less.

CERTIFICATION: This sale is certified under the Sustainable Forestry Initiative® program Standard (cert no: PwC-SFIFM-513)

ESTIMATED SALE VOLUMES AND QUALITY:

Table with columns: Species, Avg DBH, Ring Count, Total MBF, and MBF by Grade (1P, 2P, 3P, SM, 1S, 2S, 3S, 4S, UT). Rows include Hemlock, Douglas fir, Silver fir, Red cedar, Cedar Salvage, Red alder, and Sale Total.

MINIMUM BID: \$2,305,000.00

BID METHOD: Sealed Bids

PERFORMANCE SECURITY: \$100,000.00

SALE TYPE: Lump Sum

EXPIRATION DATE: March 31, 2023

ALLOCATION: Export Restricted

BID DEPOSIT: \$230,500.00 or Bid Bond. Said deposit shall constitute an opening bid at the appraised price.

HARVEST METHOD: Cable; shovel or forwarder on sustained slopes 35% or less; tracked skidder on sustained slopes 25% or less; self-leveling equipment (See below for restrictions) on sustained slopes 50% or less; tethered equipment may be utilized (See below for restrictions); also, a feller-buncher may be utilized on sustained slopes 35% or less.

Purchaser must obtain prior written approval from the Contract Administrator for areas as to where to utilize tethered equipment or self-leveling equipment prior to use. If ground disturbance is causing excessive damage, as determined by the Contract Administrator, this equipment will no longer be authorized. Falling and Yarding will not be permitted from November 1 to March 31 unless authorized in writing by the Contract Administrator (THIS PERTAINS TO GROUND-BASED EQUIPMENT ONLY) to reduce soil damage and erosion.

ROADS: 58.08 stations of optional construction. 33.73 stations of optional reconstruction. 495.30 stations of required prehaul maintenance. 5.48 stations of abandonment. 42.29 stations of abandonment, if built.

Rock may be obtained from the following source(s) on State land at no charge to the Purchaser: West Bear Pit at station 10+03 of the BR-3802-05 Road. Bald View Pit at Station 43+83 of the BR-82 Road.

Development of new and existing rock source(s) will involve clearing, stripping, drilling, shooting, and processing rock to generate riprap, and 3-inch-minus ballast rock.



TIMBER NOTICE OF SALE

An estimated total quantity of rock needed for this proposal: 178 cubic yards of riprap and 7,705 cubic yards of ballast rock.

Road work and the hauling of rock will not be permitted from November 1 to March 31 unless authorized in writing by the Contract Administrator to reduce soil damage and siltation. The hauling of forest products will not be permitted from November 1 to March 31 unless authorized in writing by the Contract Administrator to reduce soil damage and siltation.

ACREAGE DETERMINATION

CRUISE METHOD: Acres determined by GPS traverse for units and GPS/GIS for right-of-way. Cruise was conducted via variable plot sample type and fixed plot. See Cruise Narrative for further details. Shapefiles of units are available upon request after the BNR meeting in which the sale is presented.

FEES: \$105,808.00 is due on day of sale. \$9.00 per MBF is due upon removal. These are in addition to the bid price.

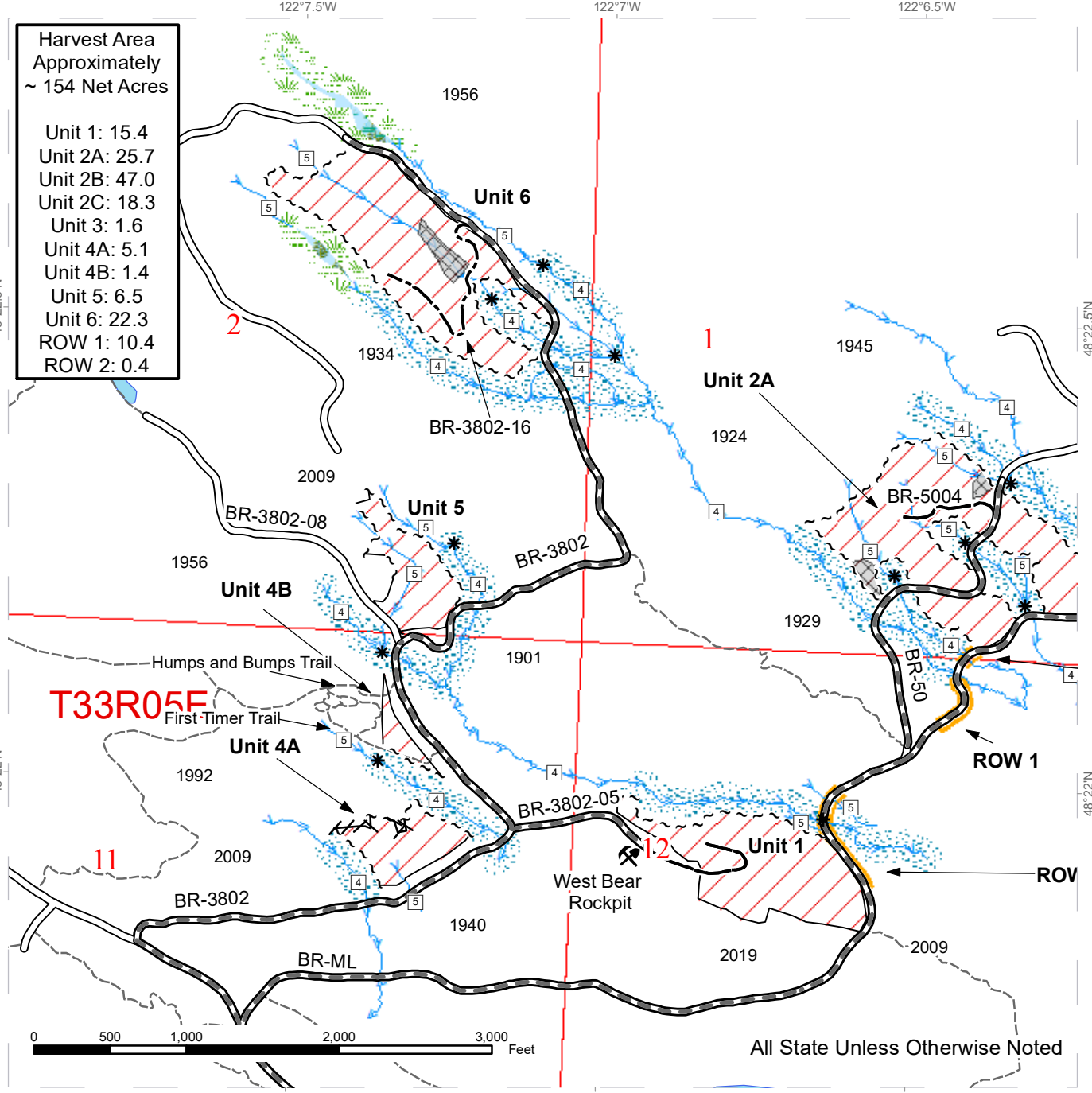
SPECIAL REMARKS:

1. Trees marked with red paint represent the last take tree along property line boundaries.
2. HQ DF noted within the sale area. See cruise for further details.
3. Redcedar poles were noted within the sale area, in Units 1, 2B, 4 and 6.
4. CEDAR SALVAGE: The DNR's standard conversion factor is 600 board feet per cord (cord = 128 cubic feet). Cedar salvage forest products removed on a cord basis will be converted to MBF for payment purposes. An estimate of approximately 215 cords total, which equates to approximately 129 mbf, of cedar is available for removal in Units #1, #2, #3, #4, #5, #6, and right-of-way #2.
5. Right-of-way #1 consists of various segments of road daylighting areas along the BR-ML road. No tags are present. Start of each segment area and end of the segment area is marked with an orange painted reference point tree.

TIMBER SALE MAP

SALE NAME: YELLOW BEAR
AGREEMENT #: 30-100357
TOWNSHIP(S): T33R5E, T33R6E
TRUST(S): Agricultural School (4), Community College Forest Reserve (12), State Forest Transfer (1)

REGION: Northwest Region
COUNTY(S): Skagit
ELEVATION RGE: 1720-2640



Harvest Area
 Approximately
 ~ 154 Net Acres

| | |
|----------|------|
| Unit 1: | 15.4 |
| Unit 2A: | 25.7 |
| Unit 2B: | 47.0 |
| Unit 2C: | 18.3 |
| Unit 3: | 1.6 |
| Unit 4A: | 5.1 |
| Unit 4B: | 1.4 |
| Unit 5: | 6.5 |
| Unit 6: | 22.3 |
| ROW 1: | 10.4 |
| ROW 2: | 0.4 |

| | | | |
|----------------------------|-------------------------------|-------------------|-------------------|
| Variable Retention Harvest | Required Pre-Haul Maintenance | Rock Pit | Open Water |
| ROW 1 Segements | Optional Construction | Non-Tradeable LTA | DNR Managed Lands |
| Sale Boundary Tags | NW DNR Trails | Leave Tree | |
| Flag Line | Trail Status: | Riparian Mgt Zone | |
| Timber Type Change | Existing | Forested Wetland | |
| Existing Roads | Streams | Wetland Mgt Zone | |
| | Stream Type Break | | |

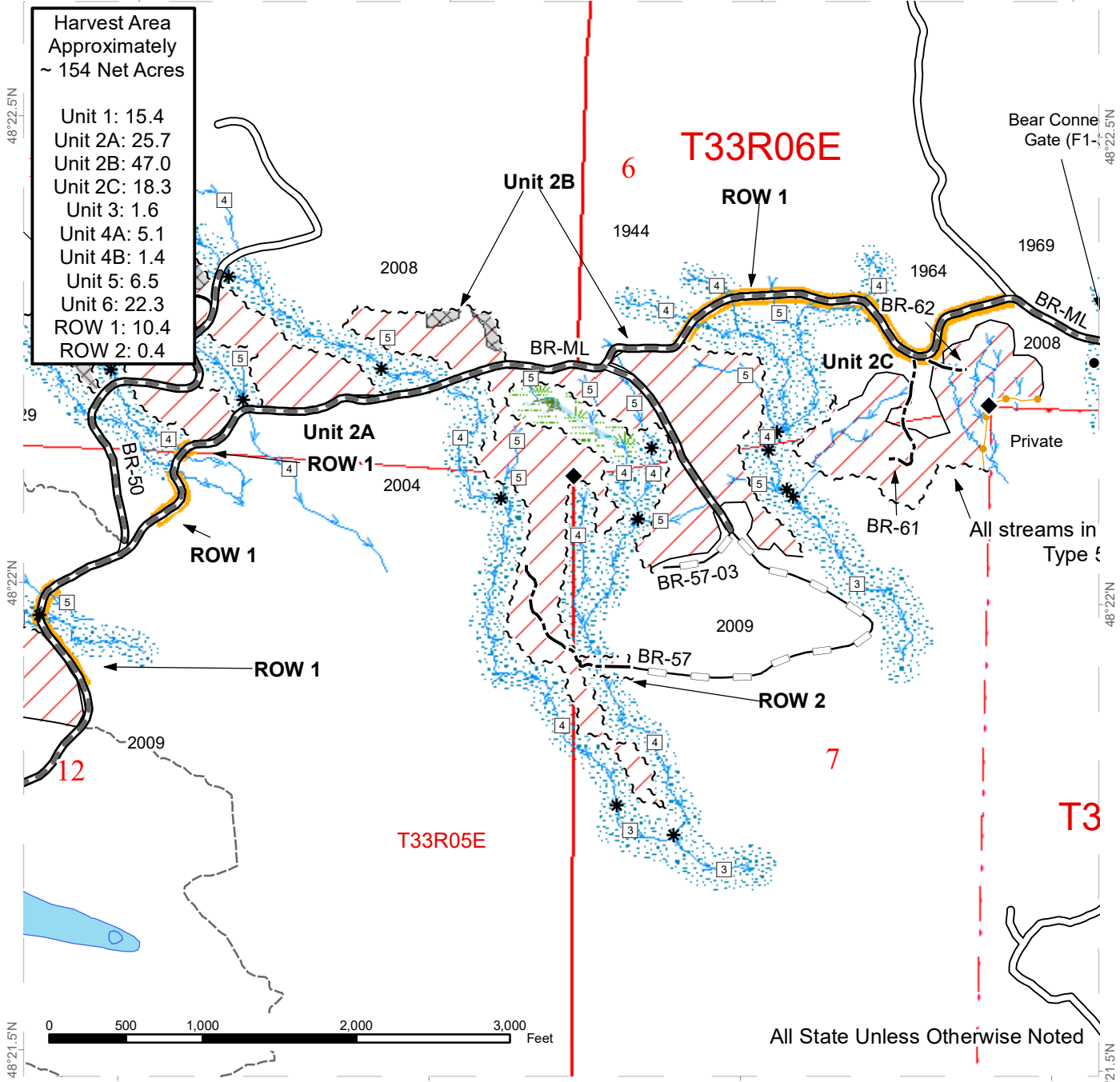


TIMBER SALE MAP

SALE NAME: YELLOW BEAR
AGREEMENT #: 30-100357
TOWNSHIP(S): T33R5E, T33R6E
TRUST(S): Agricultural School (4), Community College Forest Reserve (12), State Forest Transfer (1)

REGION: Northwest Region
COUNTY(S): Skagit
ELEVATION RGE: 1720-2640

122°6.5'W 122°6'W 122°5.5'W 122°5'W



Harvest Area
 Approximately
 ~ 154 Net Acres

Unit 1: 15.4
 Unit 2A: 25.7
 Unit 2B: 47.0
 Unit 2C: 18.3
 Unit 3: 1.6
 Unit 4A: 5.1
 Unit 4B: 1.4
 Unit 5: 6.5
 Unit 6: 22.3
 ROW 1: 10.4
 ROW 2: 0.4

| | | | |
|--|--|--|--|
| | | | |
| | | | |
| | | | |
| | | | |
| | | | |
| | | | |



TIMBER SALE MAP

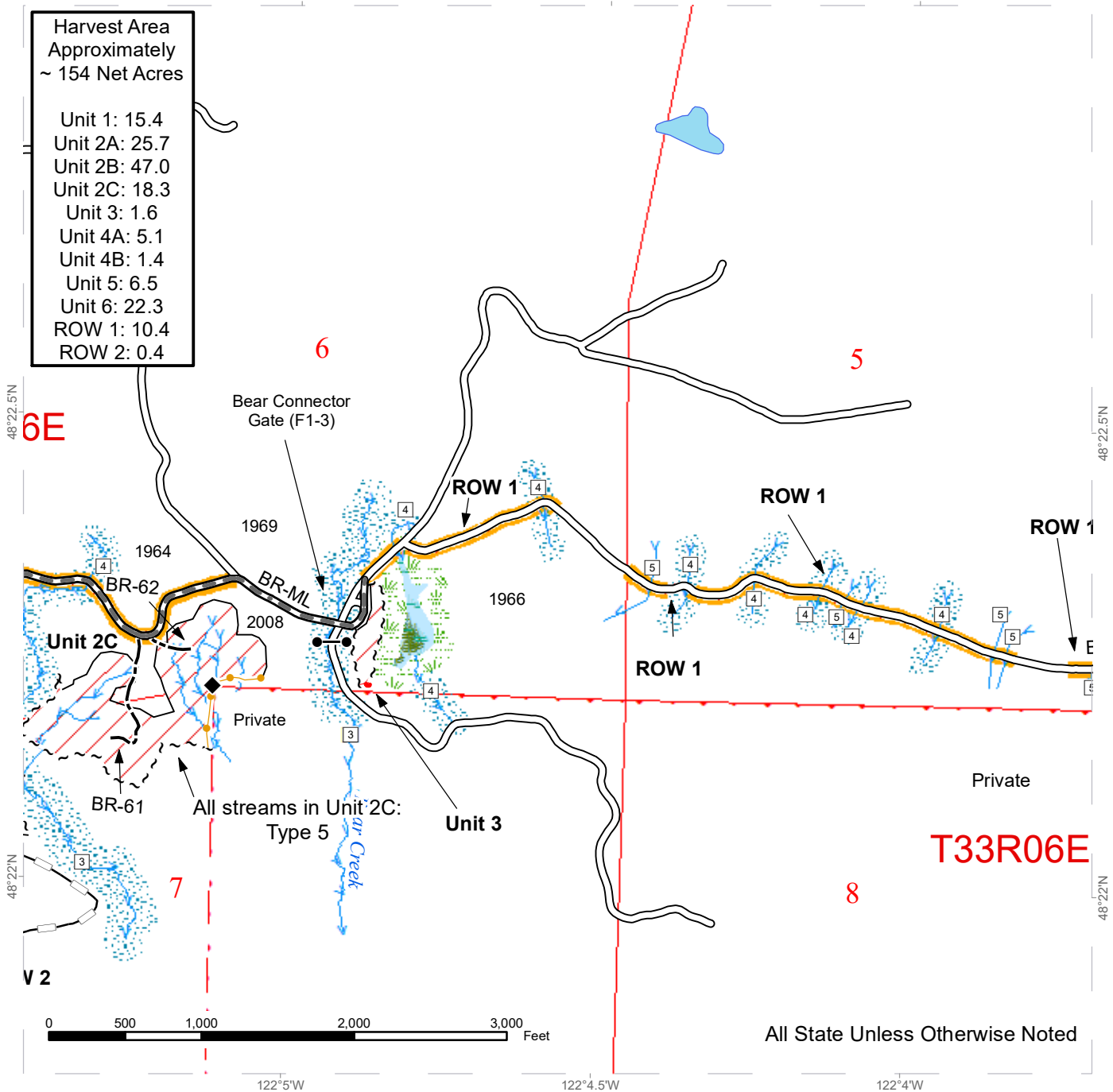
SALE NAME: YELLOW BEAR
AGREEMENT #: 30-100357
TOWNSHIP(S): T33R5E, T33R6E
TRUST(S): Agricultural School (4), Community College Forest Reserve (12), State Forest Transfer (1)

REGION: Northwest Region
COUNTY(S): Skagit
ELEVATION RGE: 1720-2640

122°5'W 122°4.5'W 122°4'W

Harvest Area
 Approximately
 ~ 154 Net Acres

Unit 1: 15.4
 Unit 2A: 25.7
 Unit 2B: 47.0
 Unit 2C: 18.3
 Unit 3: 1.6
 Unit 4A: 5.1
 Unit 4B: 1.4
 Unit 5: 6.5
 Unit 6: 22.3
 ROW 1: 10.4
 ROW 2: 0.4



All State Unless Otherwise Noted

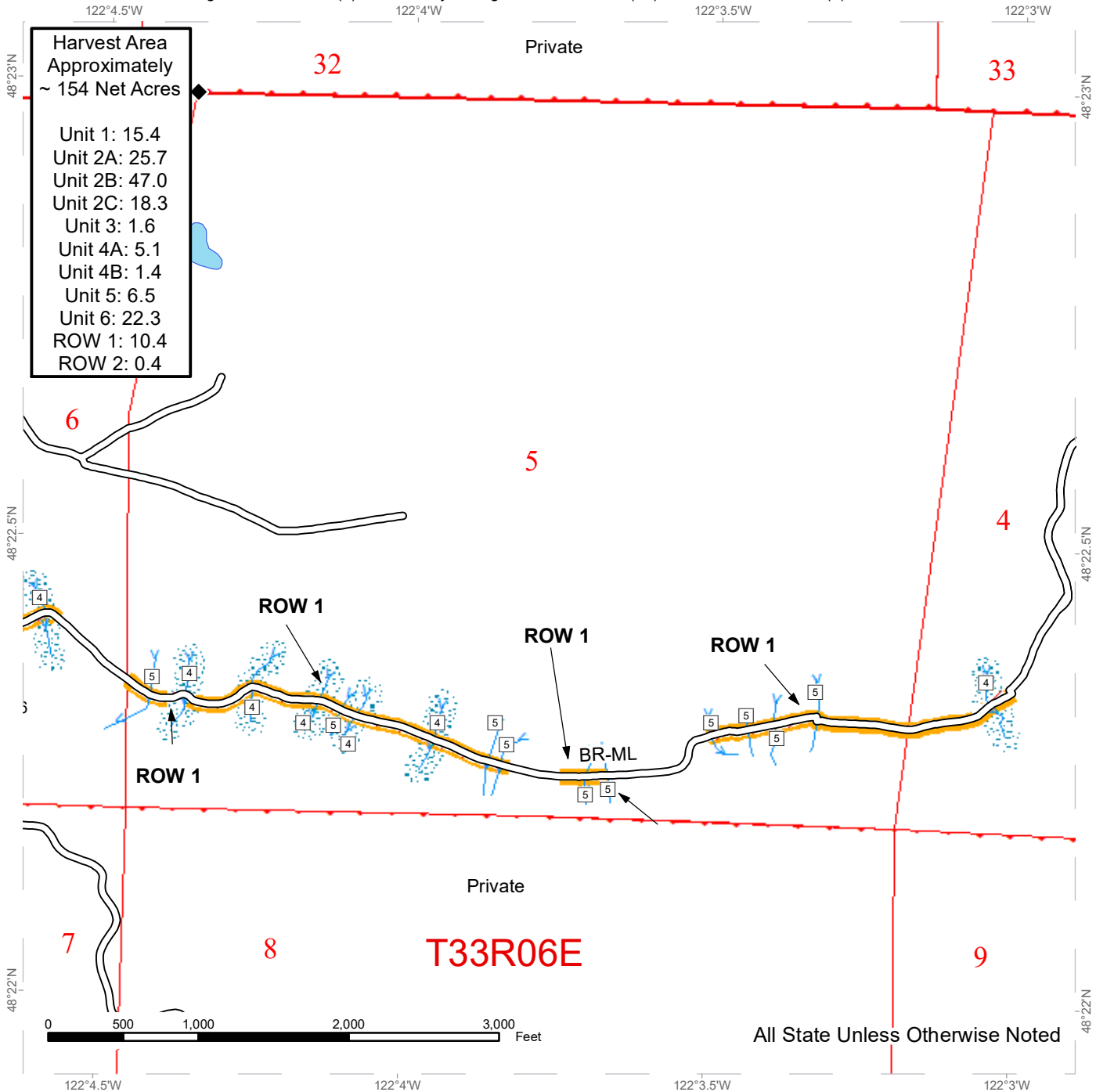
| | | | |
|--|--|--|--|
| | | | |
| | | | |
| | | | |
| | | | |
| | | | |
| | | | |



TIMBER SALE MAP

SALE NAME: YELLOW BEAR
AGREEMENT #: 30-100357
TOWNSHIP(S): T33R5E, T33R6E
TRUST(S): Agricultural School (4), Community College Forest Reserve (12), State Forest Transfer (1)

REGION: Northwest Region
COUNTY(S): Skagit
ELEVATION RGE: 1720-2640



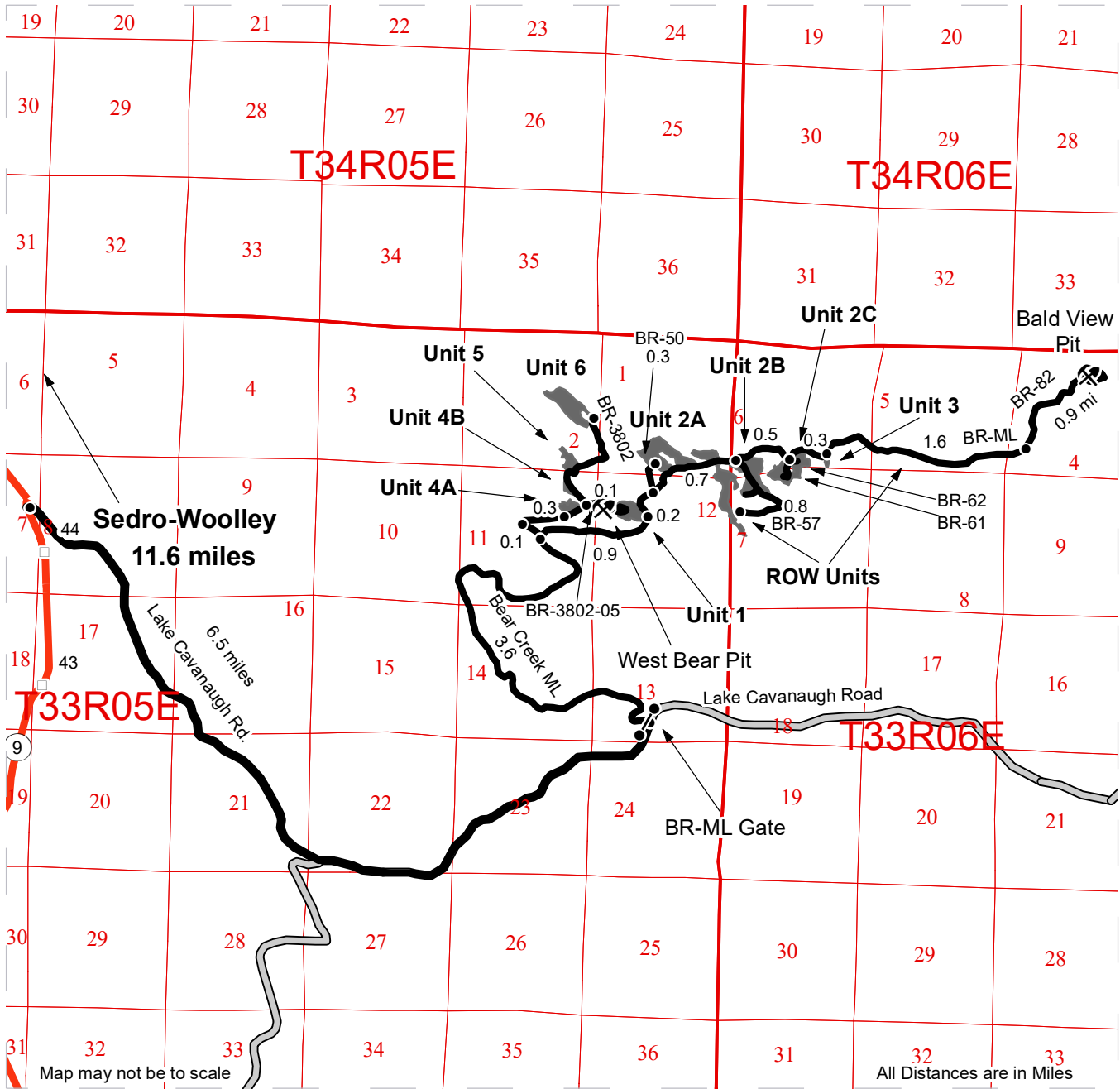
| | |
|---|--|
| <ul style="list-style-type: none"> Variable Retention Harvest ROW 1 Segements Existing Roads Streams Riparian Mgt Zone Open Water | <ul style="list-style-type: none"> DNR Managed Lands |
|---|--|



DRIVING MAP

SALE NAME: YELLOW BEAR
AGREEMENT#: 30-100357
TOWNSHIP(S): T33R5E, T33R6E
TRUST(S): Agricultural School (4), Community College Forest Reserve (12), State Forest Transfer (1)

REGION: Northwest Region
COUNTY(S): Skagit
ELEVATION RGE: 1720-2640



DRIVING DIRECTIONS:

From the junction of Highway 20 and Highway 9 in Sedro-Woolley, travel 11.6 miles south on Highway 9 to Lake Cavanaugh road. Travel east on Lake Cavanaugh road for 6.5 miles to BR-ML Gate on the north side of the road. Follow the BR-ML for 3.6 miles to the BR-ML and BR-36 junction. Travel 0.1 miles on BR-36 and head east on BR-3802 for 0.3 miles to reach Unit 4A. Continue 0.2 miles, and head east on BR-3802-05 for 0.2 miles to reach Unit 1 and the West Bear pit. Continue north on BR-3802 to reach units 4B and 5. From the junction of BR-36 and BR-ML, head east on BR-ML for 0.9 miles to reach Unit 1 from the east and the beginning of ROW1 units. Continue on BR-ML for 0.2 miles and head north on BR-50 for 0.3 miles to reach the upper portions of Unit 2A. Continue east along BR-ML to reach units 2A and 2B. In 0.7 miles, head south on BR-57 to access portions of unit 2B. ROW2 new construction begins 0.8 miles south at the end of BR-57. Continue east on BR-ML for 0.5 miles to reach BR-61 and BR-62 to access unit 2C. Continue on BR-ML for 0.3 miles to reach unit 3. Continue east on BR-ML for 1.6 miles to access the remaining ROW1 daylighting units. Head north on BR-82 for 0.9 miles to access the Bald View Pit.





TIMBER NOTICE OF SALE

SALE NAME: BRONCO

AGREEMENT NO: 30-100427

AUCTION: January 27, 2021 starting at 10:00 a.m., **COUNTY:** Whatcom
Northwest Region Office, Sedro Woolley, WA

SALE LOCATION: Sale located approximately 15 miles northeast of Deming, WA.

**PRODUCTS SOLD
AND SALE AREA:**

All timber bounded by white timber sale boundary tags, property lines and the NF-62 Road, except cedar salvage (cedar snags, preexisting dead and down cedar trees and cedar logs), trees marked with blue paint on the bole and root collar, and forest products tagged out by yellow leave tree area tags in Unit #1 (collectively labeled 1A and 1B).

All timber (including preexisting dead and down cedar trees and cedar logs) bounded by white timber sale boundary tags, adjacent young stands and the SM-4003 Road, except preexisting dead and down cedar trees and cedar logs marked with blue paint, cedar snags, and forest products tagged out by yellow leave tree area tags in Unit #2.

All timber bounded by orange right-of-way tags.

All forest products above located on part(s) of Sections 12 all in Township 39 North, Range 5 East, Sections 5 and 7 all in Township 39 North, Range 6 East, Sections 32 all in Township 40 North, Range 6 East, W.M., containing 114 acres, more or less.

CERTIFICATION: This sale is certified under the Sustainable Forestry Initiative® program Standard (cert no: PwC-SFIFM-513)

ESTIMATED SALE VOLUMES AND QUALITY:

| Species | Avg DBH | Ring Count | Total MBF | MBF by Grade | | | | | | | | |
|-------------|---------|------------|-----------|--------------|----|----|-----|----|-----|-----|-----|-----|
| | | | | 1P | 2P | 3P | SM | 1S | 2S | 3S | 4S | UT |
| Hemlock | 15 | 8 | 1,867 | | | | | | 641 | 920 | 202 | 104 |
| Douglas fir | 20 | 8 | 1,363 | | | 70 | 212 | | 603 | 338 | 122 | 18 |
| Red cedar | 18 | | 538 | | | | | | | 459 | 61 | 18 |
| Silver fir | 15 | | 295 | | | | | | 121 | 133 | 38 | 3 |
| Maple | 19 | | 253 | | | | | | 145 | 53 | 7 | 48 |
| Red alder | 16 | | 238 | | | | | | 117 | 43 | 63 | 15 |
| Cottonwood | 25 | | 12 | | | | | | 10 | | 2 | |
| Sale Total | | | 4,566 | | | | | | | | | |

MINIMUM BID: \$1,708,000.00 **BID METHOD:** Sealed Bids

PERFORMANCE SECURITY: \$100,000.00 **SALE TYPE:** Lump Sum

EXPIRATION DATE: March 31, 2023 **ALLOCATION:** Export Restricted

BID DEPOSIT: \$170,800.00 or Bid Bond. Said deposit shall constitute an opening bid at the appraised price.

HARVEST METHOD: Cable; Shovel, forwarder or tracked skidder on sustained slopes 40% or less; self-leveling equipment on sustained slopes 55% or less; tethered equipment may be utilized (See



TIMBER NOTICE OF SALE

below for restrictions); also, a feller-buncher may be utilized on sustained slopes 40% or less.

Purchaser must obtain written approval from the Contract Administrator prior to using tethered equipment. Falling and Yarding will not be permitted from November 1 to March 31 unless authorized in writing by the Contract Administrator (THIS PERTAINS TO GROUND-BASED EQUIPMENT ONLY) to reduce soil damage and erosion.

ROADS:

19.25 stations of required construction. 37.18 stations of optional construction. 637.20 stations of required prehaul maintenance. 37.18 stations of abandonment, if built. Rock may be obtained from the following sources on State land at no charge to the Purchaser: S1100 Pit at station 184+50 of the NF-ML Road. Axle Pit at station 15+65 of the SM-40 Road.

Development of existing rock sources will involve drilling, shooting, and processing rock to generate riprap, shot rock, pit run rock and 1 ½ -inch-minus crushed rock.

An estimated total quantity of rock needed for this proposal: 174 cubic yards of riprap, 2,515 cubic yards of shot rock, 4,680 cubic yards of pit run rock and 1,360 cubic yards of crushed rock.

Road work and the hauling of rock will not be permitted from November 1 to March 31 unless authorized in writing by the Contract Administrator to reduce soil damage and siltation. The hauling of forest products will not be permitted from November 1 to March 31 unless authorized in writing by the Contract Administrator to reduce soil damage and siltation.

ACREAGE DETERMINATION

CRUISE METHOD: Acres determined by GPS traverse. Cruise was conducted via variable and fixed plot sample type. See Cruise Narrative for further details. Shapefiles of units are available upon request after the BNR meeting in which the sale is presented.

FEES: \$77,622.00 is due on day of sale. \$9.00 per MBF is due upon removal. These are in addition to the bid price.

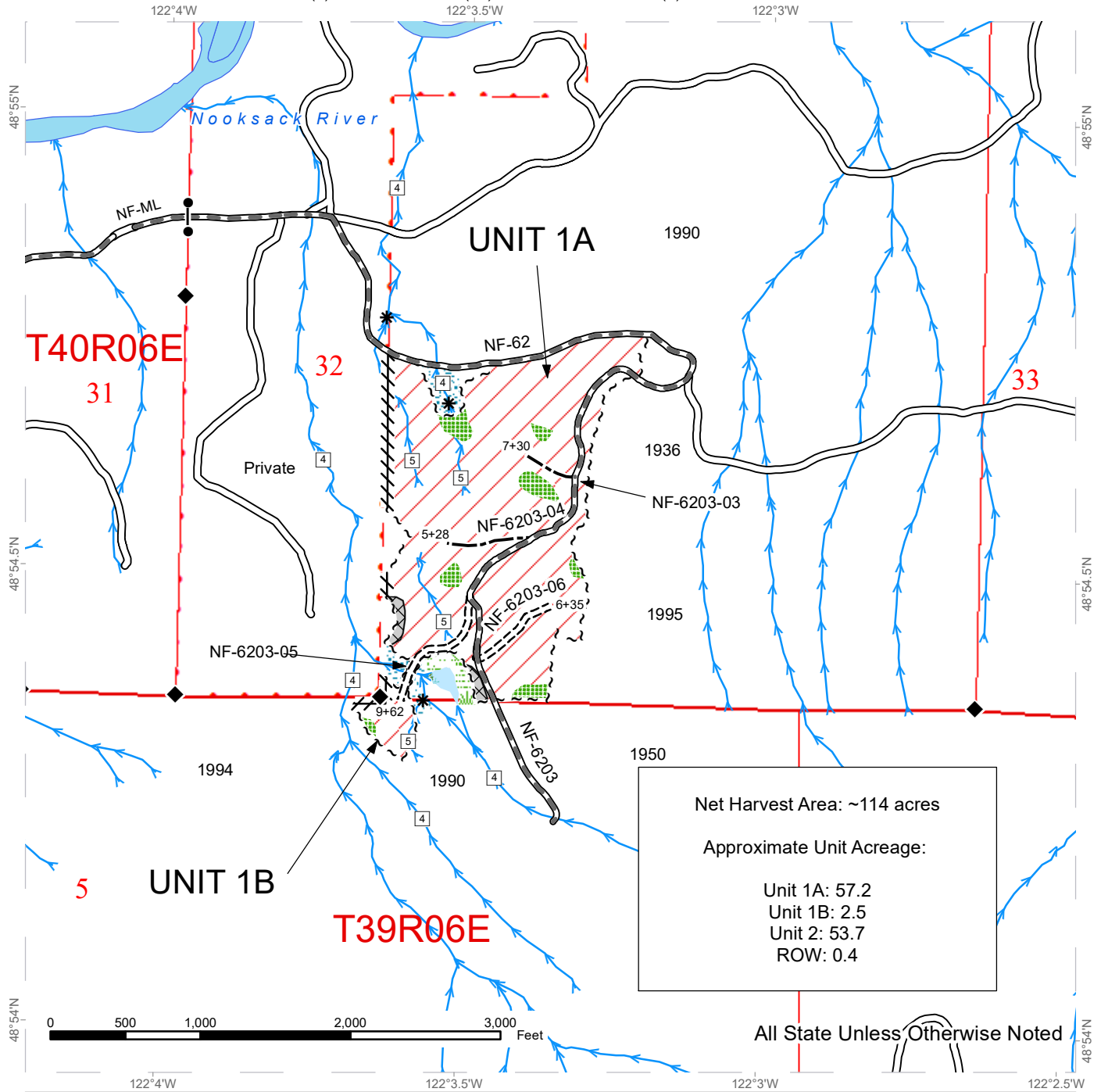
SPECIAL REMARKS:

1. Trees marked with pink "X" represent the last take tree along property line boundaries.
2. Intermediate supports may be necessary in Unit 2.
3. Western portion of Unit 1A are quite wet. "Closed Season" operations for this area may not be waived. If operations are allowed, mitigation measure must be addressed in the Purchasers closed season operations plan.
4. HQ DF noted within the sale area. See cruise for further details (approximately 483 mbf of the above listed DF 2S is deemed high quality by the Department).
5. Redcedar poles were noted within the sale area.
6. CEDAR SALAVGE: The DNR's standard conversion factor is 600 board feet per cord (cord = 128 cubic feet). Cedar salvage forest products removed on a cord basis will be converted to MBF for payment purposes. Approximately 30 cords scattered throughout the Unit #2 (% shingle material and % shake material estimates were not made). This volume equates to approximately 18 mbf of cedar which was added to the UT in the sale volume above.

TIMBER SALE MAP

SALE NAME: BRONCO
AGREEMENT #: 30-100427
TOWNSHIP(S): T39R5E, T39R6E, T40R6E
TRUST(S): Normal School (8), Scientific School (10), State Forest Transfer (1)

REGION: Northwest Region
COUNTY(S): Whatcom
ELEVATION RGE: 840-3000



Net Harvest Area: ~114 acres

Approximate Unit Acreage:

Unit 1A: 57.2
 Unit 1B: 2.5
 Unit 2: 53.7
 ROW: 0.4

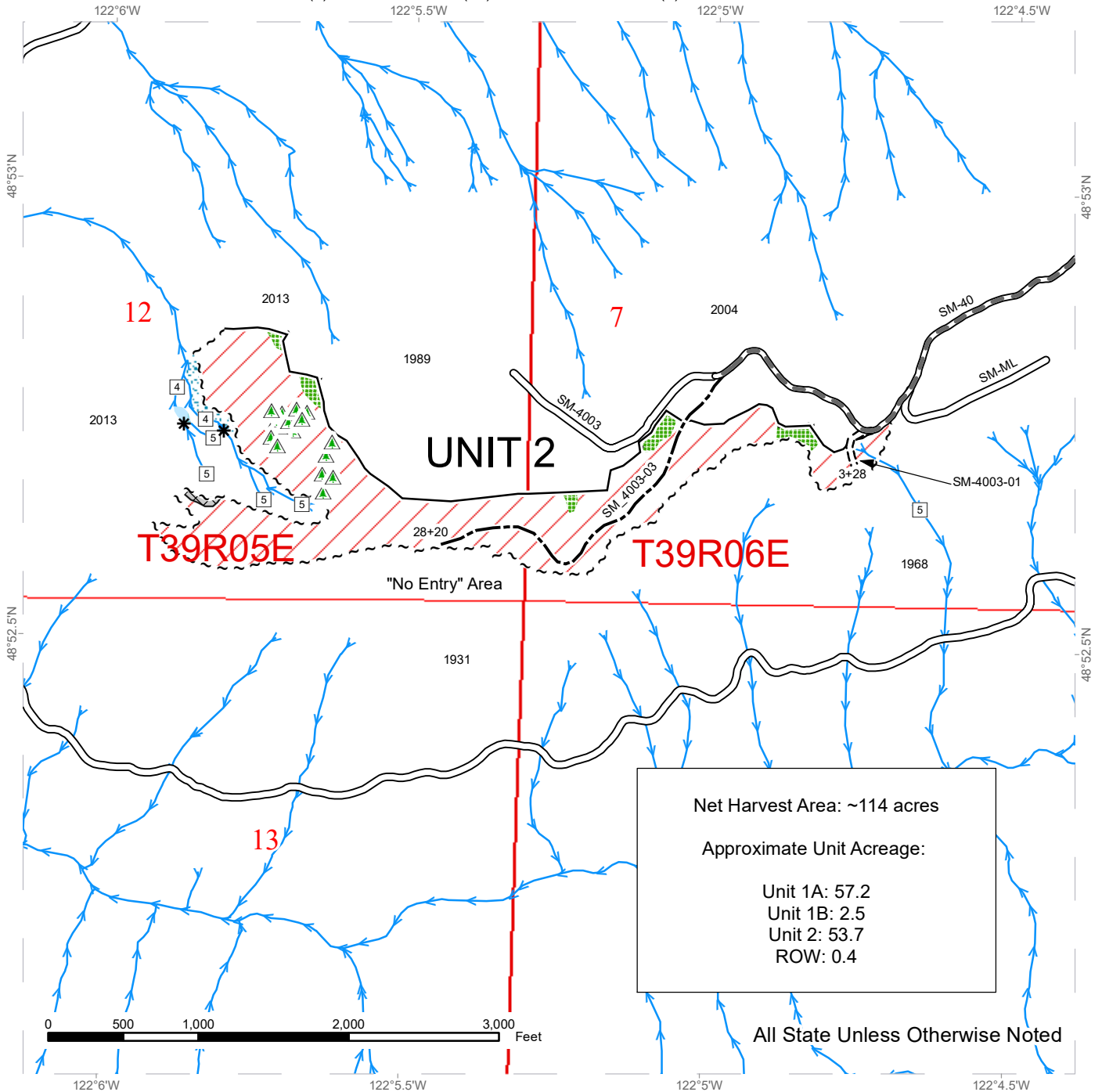
All State Unless Otherwise Noted

| | | | | | |
|--|----------------------------|--|-------------------------------|--|--------------------|
| | Variable Retention Harvest | | Sale Boundary Tags | | Streams |
| | Leave Tree Area | | Timber Type Change | | Stream Type |
| | Riparian Mgt Zone | | Right of Way Tags | | Stream Type Break |
| | Forested Wetland | | Painted Property Line | | Survey Monument |
| | Wetland Mgt Zone | | Existing Roads | | Gate |
| | Non-tradeable LTA | | Required Pre-Haul Maintenance | | Non-Tradeable LT's |
| | | | Required Construction | | |
| | | | Optional Construction | | |

TIMBER SALE MAP

SALE NAME: BRONCO
AGREEMENT #: 30-100427
TOWNSHIP(S): T39R5E, T39R6E, T40R6E
TRUST(S): Normal School (8), Scientific School (10), State Forest Transfer (1)

REGION: Northwest Region
COUNTY(S): Whatcom
ELEVATION RGE: 840-3000



Net Harvest Area: ~114 acres
 Approximate Unit Acreage:
 Unit 1A: 57.2
 Unit 1B: 2.5
 Unit 2: 53.7
 ROW: 0.4

All State Unless Otherwise Noted

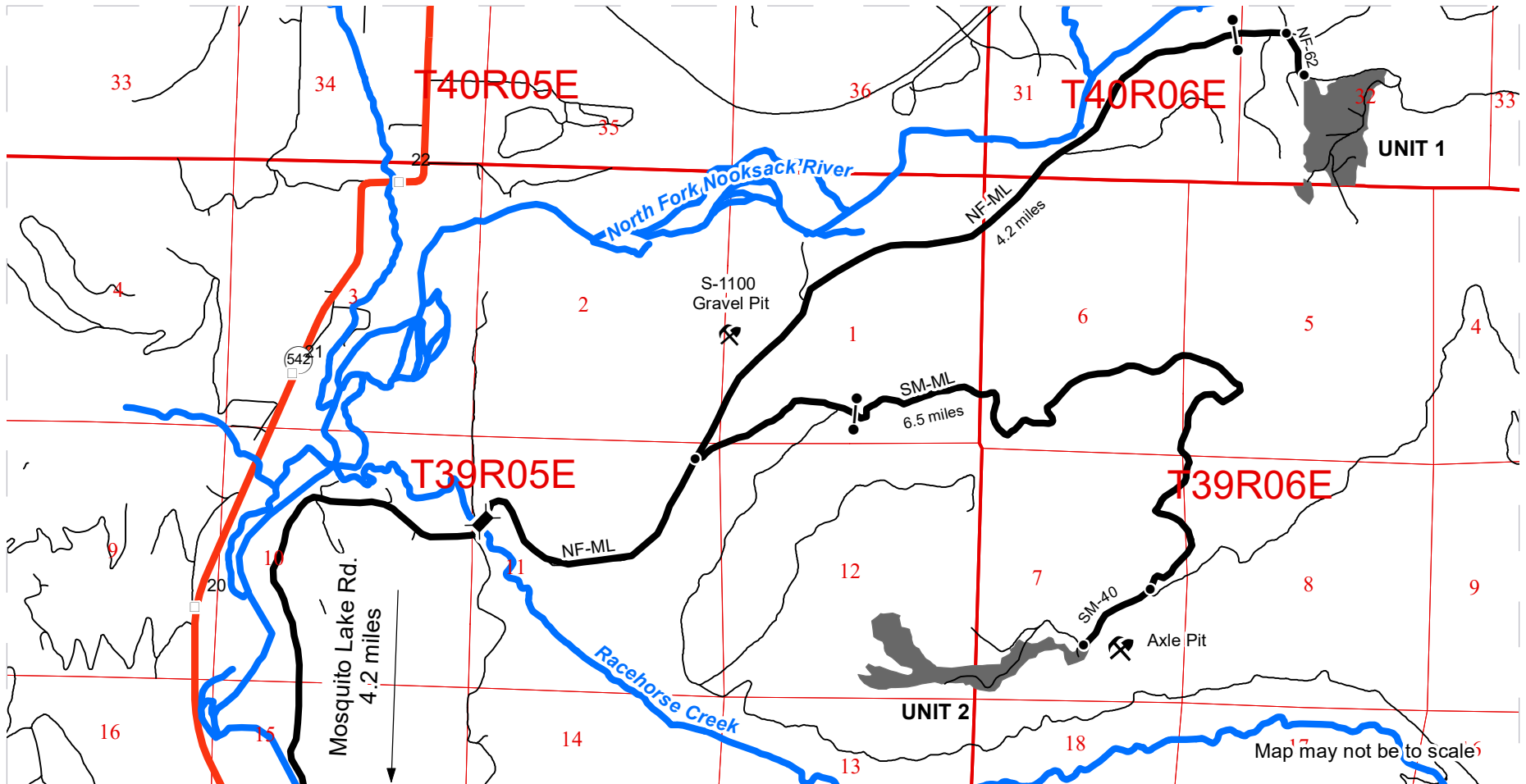
| | | | | | |
|--|----------------------------|--|-------------------------------|--|--------------------|
| | Variable Retention Harvest | | Sale Boundary Tags | | Streams |
| | Leave Tree Area | | Timber Type Change | | Stream Type |
| | Riparian Mgt Zone | | Right of Way Tags | | Stream Type Break |
| | Forested Wetland | | Painted Property Line | | Gate |
| | Wetland Mgt Zone | | Existing Roads | | Non-Tradeable LT's |
| | Non-tradeable LTA | | Required Pre-Haul Maintenance | | |
| | | | Required Construction | | |
| | | | Optional Construction | | |










DRIVING MAP

SALE NAME: BRONCO
AGREEMENT#: 30-100427
TOWNSHIP(S): T39R05E, T39R06E, T40R06E
TRUST(S): Normal School (8), Scientific School (10), State Forest Transfer (1)

REGION: Northwest Region
COUNTY(S): Whatcom
ELEVATION RGE: 840-3000



-  Timber Sale Unit
-  Haul Route
-  Highway
-  Bridge
-  Distance Indicator
-  Gate
-  Rock Pit

DRIVING DIRECTIONS:

UNIT 1: From the junction of SR-542 and Mosquito Lake Rd, travel 0.9 miles. Turn left on North Fork Rd (which becomes the NF-ML at the end of the paved county road). Travel 4.2 miles, cross the bridge over Racehorse Creek and continue another 4.2 miles on the NF-ML to the NF-ML gate. Access through gate via F-1 series key and continue another 1000 feet on the NF-ML and turn right onto the NF-62 road. Continue another 1000 feet to Unit 1A

UNIT 2: From the Racehorse Creek bridge, continue 1.3 miles on the NF-ML and turn right onto the SM-ML. Continue 0.5 miles to the SM-ML gate. Access through gate via F-1 series key, then continue 6.5 miles and turn right onto the SM-40 road. Travel for 500 feet and continue straight onto the SM-4003 road. Continue another 100 feet to Unit 2.



**State of Washington
Department of Natural Resources**

SEALED BID FORM

Sale Name _____ Agreement Number _____

_____ hereby submits the following bid for timber.
(Print full, legal company name)

(Street address, City, State, Zip Code)

(Phone Number)

Lump Sum Bid (Not Including Fees) \$ _____ **For Total Sale**

Weight Scale Sale Bid (Not Including Fees) \$ _____ / **Ton**

Scribner Scale Sale Bid (Not Including Fees) \$ _____ / **MBF For Biddable Species**

BID DEPOSIT

Bid Deposit Amount: \$ _____

Bid Deposit Type:

- Cash, certified check, cashiers check, or money order
- Per Sale Bid Bond
- Statewide Bid Bond, Number _____

Within 30 days of confirmation date the successful bidder agrees to furnish Performance Security acceptable to the State in the amount specified on the Notice of Sale. Performance Security must guarantee performance of all provisions of the contract and payment of any damages caused by operations under the contract or resulting from the successful bidders noncompliance with any rule or law.

Bidder's Warranty and Bid Signature

By signing and submitting this bid as an offer to purchase forest products from the State, the Bidder hereby warrants to the State that they have had an opportunity to fully inspect the sale area and the forest products being sold. Bidder further warrants to the State that they enter this bid based upon their own judgments of the value of the forest products, formed after their own examination and inspection of both the timber sale area and the forest products being sold. Bidder also warrants to the State that they enter this bid without any reliance upon the volume estimates, acreage, appraisals, pre-bid documentation, or any other representation by the Washington State Department of Natural Resources.

_____ Date _____
(Signature of Authorized Representative submitting this bid)

(Print name and title of Authorized Representative submitting this bid)

Note: all sales are subject to confirmation by the Commissioner of Public Lands (Refer 79.15.120)

Instructions For Completing Sealed Bid Form

All bids submitted for the purchase of forest products being sold by the Washington State Department of Natural Resources must have an original signature on behalf of the person or entity submitting the bid, and must be on the form provided in this booklet or a photocopy thereof. The DNR will not accept bids that are not signed, and will not accept bids that are not on the current, approved bid form. All appropriate blanks on bid form must be completed including the bid bond number if the bidder is relying upon a bid bond for bid deposit.

For more specific information, contact the appropriate region office.

In-Person Bids

- A. Sealed bids must be in auction box before 10:00 a.m. on the day of auction at the location specified in the Timber Notice of Sale.
 - B. Sealed bids must be submitted in an envelope with the name of the sale, the bidder's name and the contract number clearly written on the outside of the envelope. The full legal name and business address of the bidder must be inserted where indicated on the form, and must be on the bid bond and timber sale contract. The bid form must be signed by an authorized representative. When a bidder has more than one person authorized to bid, documentation of those persons with signature authority for bidding must accompany the bid or be on file at the region office. Sealed bid envelopes are available at all region offices. One bid per envelope.
 - C. Sealed bid envelopes **must** contain a completed bid form and a bid deposit.
 - D. Sealed bid envelopes **may** contain a check for the Initial Deposit amount and a check for fees.
-

Mailed Bids

- A. Bids that are mailed are required to have printed on the outside: "DO NOT OPEN UNTIL SALE DATE. SEALED BID ENCLOSED". The sealed bid envelope(s) will be enclosed inside the mailed-in envelope. Mailed bids must be submitted in an envelope with the name of the sale, the bidder's name and the agreement number clearly written on the outside of the envelope. The full legal name and business address of the bidder must be inserted where indicated on the form, and must be the same on the bid bond and timber sale contract. The Sealed Bid Form must be signed by an authorized representative. When a bidder has more than one person authorized to bid, documentation of those persons with signature authority for bidding must accompany the bid or be on file at the region office. Mail-in envelopes are available at all region offices. One bid per mailed-in envelope.
 - B. Bids that are mailed will be accepted up to 4:30 p.m. the last business day before the auction by the region office in which the sale is located. Bidders assume the risk for the method of delivery. The DNR assumes no responsibility for any delays caused by any delivery service.
 - C. Sealed bid envelopes **must** contain a completed bid form and a bid deposit.
 - D. Sealed bid envelopes **may** contain a check for the Initial Deposit amount and a check for fees.
-

Initial Deposit:

Lump Sum Sales - Initial Deposit must equal 10% of the total bid submitted.
(25% if the bidder is a defaulter as defined under WAC 332-140-300)

Weight Scale Sales - Initial Deposit must equal 10% of the bid per ton multiplied by the total sale estimated tonnage. (25% if the bidder is a defaulter as defined under WAC 332-140-300)

Scribner MBF Scale Sales - Initial Deposit must equal 10% of the bid per MBF multiplied by the total sale MBF. (25% if the bidder is a defaulter as defined under WAC 332-140-300)

State of Washington
Department of Natural resources

STATEWIDE BID BOND

Bond Number _____

_____ of _____,
(Principal's Name) (City, State)

hereinafter called PRINCIPAL, and _____ hereinafter called
SURETY,

a corporation organized under the laws of the State of _____, and authorized to transact surety business in the State of Washington, as SURETY, are held and firmly bound jointly and severally to the State of Washington, Department of Natural Resources, hereinafter called the STATE, in the sum of \$150,000.00 Dollars, lawful money of the United States of America. The PRINCIPAL binds itself, its heirs, executors, administrators, successors, and assigns, and the SURETY binds itself, its successors, and assigns, all jointly and severally.

This bond shall be governed by the laws of the State of Washington. In the event of a lawsuit involving this bond, a venue shall be proper only in Thurston County Superior Court.

Signed, sealed and dated this _____ day of _____, _____ .
(month) (year)

This statewide bid bond may be used for bidding between the following dates:

Starting:

Ending:

It Is Hereby Understood and Agreed:

If PRINCIPAL is an apparent high bidder, PRINCIPAL shall before 4:30 p.m ., on day of sale, pay to the STATE the amount of the initial deposit in the form of a certified check, cashier's check, bank draft, cash or money order, then this agreement shall be void for the sale on which the payment is made; otherwise, it will remain in force.

SURETY will make payment to the STATE within ten days after demand by the STATE if the PRINCIPAL shall fail to make timely payment as described above.

The SURETY may cancel this bond by sending a written notice to the STATE, not less than forty-five days before a cancellation date; liability shall terminate as to acts or omissions of the PRINCIPAL that occur after the cancellation date.

The PRINCIPAL and the SURETY executed this bond on the date first mentioned.

Principal: (Above named)

Signature: _____

Name: _____

Title: _____

Address: _____

City: _____
State & Zip Code

Surety: (Above named)

Signature: _____

Name: _____

Title: _____

Address: _____

City: _____
State & Zip Code

Surety: (Local Office of Authorized agent)

Signature: _____

Name: _____

Title: _____

Address: _____

City: _____
State & Zip Code

Notary or Company Seal in Space Above

Instructions for Completing Timber Sale Statewide Bid Bond

- A. This form is authorized for use as bid guaranty to qualify for bidding on Washington State Department of Natural Resources timber sales.
- B. The Statewide Bid Bond may be used as bid guaranty on more than one timber sale.
- C. The full legal name and business address of the PRINCIPAL must be inserted where indicated and must be the same as will appear on the bidding record and timber sale contract. The bond must be signed by an authorized person. Additionally, the name must be typed or printed below the signature and title must be shown.
- D. The full legal name and business address of the SURETY must be inserted where indicated. The bond must be signed by an authorized person. Additionally, the name must be typed or printed below the signature and the title must be shown.
- E. If the SURETY does not have a Washington State office or resident agent, but is authorized to transact surety business in the State of Washington as SURETY, it may leave this signature block blank.
- F. This form must be received by the Department of Natural Resources, Product Sales & Leasing Division, PO BOX 47016, Olympia, Washington, 98504-7016, ten days in advance of the auction.
- G. **The State reserves the right to reject *incomplete or incorrect* bid bond forms, making such forms unacceptable as bid guaranty.**

**State of Washington
Department of Natural Resources**

Timber Sale Per Sale Bid Bond

Bond Number _____

_____ of _____, hereinafter called PRINCIPAL, and _____, hereinafter called SURETY, a corporation organized under the laws of the State of _____ and authorized to transact surety business in the State of Washington, as SURETY, are held and firmly bound jointly and severally to the State of Washington, Department of Natural Resources, hereinafter called the STATE, in the sum of \$ _____ Dollars, lawful money of the United States of America. The PRINCIPAL binds itself, its heirs, executors, administrators, successors, and assigns, and the SURETY binds itself, its successors, and assigns, all jointly and severally.

This bond shall be governed by the laws of the State of Washington. In the event of a lawsuit involving this bond, venue shall be proper only in Thurston County Superior Court.

Signed, sealed, and dated this _____ day of _____, 20 _____.

BID IDENTIFICATION:

| SALES NAME(S) | REQUIRED DEPOSIT | AGREEMENT NUMBER(S) |
|---------------|------------------|---------------------|
| | | |
| | | |
| | | |
| | | |

DATE OF BID: _____

It Is Hereby Understood and Agreed:

If PRINCIPAL is the high bidder on the sale(s) identified above and, within ten (10) days of the day of sale, transmits cash, certified check, cashier's check, bank draft or money order, payable to the STATE, in the amount of the bid guaranty required by the terms of the Notice of Sale, *then* this obligation shall be void; *otherwise*, it shall remain in force.

SURETY will make payment to the STATE within ten (10) days after demand by the STATE whenever the PRINCIPAL shall fail to make timely payment as described above.

IN WITNESS WHEREOF: the PRINCIPAL and the SURETY have caused this bond to be executed on the date first mentioned.

SECOND OFFICER:

Signature: _____

Name: _____

Title: _____

PRINCIPAL: (Above Named)

Signature: _____

Name: _____

Title: _____

SURETY: (Local Office of Authorized Agent)

Signature: _____

Name: _____

Title: _____

Address: _____

City: _____

State & Zip: _____

SURETY: (Above Named)

Signature: _____

Name: _____

Title: _____

Address: _____

City: _____

State & Zip _____

NOTARY OR COMPANY SEAL IN THE SPACE ABOVE

Instructions for Completing Timber Sale Per Sale(s) Bid Bond

- A. This form is authorized for use as bid guaranty to qualify for bidding on Washington State Department of Natural Resources timber sales.
- B. The Timber Sale Per Sale Bid Bond may be used as bid guaranty on more than one timber sale auction held the same date at the same location.
- C. The full legal name and business address of the PRINCIPAL must be the same as will appear on the bidding record and timber sale contract. The bond must be signed by an authorized person, the name typed or printed, and title shown. If PRINCIPAL is a corporation, a second officer must sign in the space to the left of the signature of the officer executing for the PRINCIPAL.
- D. The full legal name and business address of the SURETY must be inserted where indicated. The bond must be signed by an authorized person. Additionally, the name must be typed or printed below the signature and the title must be shown. If this person is not an officer of the corporation, evidence of authority must be submitted.
- E. If the SURETY does not have a Washington State office or resident agent, but is authorized to transact surety business in the State of Washington as Surety, it may leave the local office signature block blank.
- F. The date of the bid bond must not be later than the auction date.
- G. **The State reserves the right to reject incomplete or *incorrect* bid bond forms, making such forms unacceptable as guaranty.**

STATE OF WASHINGTON
DEPARTMENT OF NATURAL RESOURCES

LOG SORT SEALED BID FORM

Sale Name _____ Agreement Number _____ Date _____

_____ hereby submits the following bid for delivered logs.
(Print Company Name)

_____ Telephone Number _____
(Print Name Authorized Company Representative) (Contact for bid result notification)

(Street Address)

(City, State and Zip)

| Agreement Number | Sort Number | <u>Delivered Logs Bid Amount</u> (fill in one only) | |
|------------------|-------------|---|---------|
| | | \$ /MBF | \$ /TON |
| | | | |

Bid Deposit Amount \$ _____

- Bid Deposit Type:**
- Cash, Certified Check, Cashiers Check, or Money Order
 - Per Sale Bid Bond
 - Statewide Bid Bond, Number _____

The successful bidder agrees to furnish payment security acceptable to the State in the amount as described in clause P-041 of the Purchaser’s contract prior to log delivery and at a date to be determined by the State.

Bidder’s Warranty and Bid Signature

By signing and submitting this bid as offer to purchase forest products from the State, the Bidder hereby warrants to the State that they have had an opportunity to fully inspect the sale area and the forest products being sold. Bidder further warrants to the State that they enter this bid based solely upon their own judgment of the value of the forest products, formed after their own examination and inspection of both the timber sale area and the forest products being sold. Bidder also warrants to the State that they enter this bid without any reliance upon the volume estimates, acreage estimates, appraisals, pre-bid documentation, or any other representation by the State Department of Natural Resources.

(Signature of Authorized Representative submitting this bid)

(Date of Signature)

(Print name and title of Authorized Representative submitting this bid)

NOTES: A separate bid form is required for each log sort bid and must be delivered in a separate envelope. Photocopies of this bid form may be used. Each photocopy must have original signatures. Final contract award is contingent upon the State’s haul cost analysis. Actual haul route may vary and is subject to change at the State’s discretion. All sales are subject to confirmation by the Commissioner of Public Lands as per RCW 79.15.100.

LOG SORT SEALED BID SUPPLEMENTAL INFORMATION FORM_____
(Print Company Name)_____
(Sale Name)_____
(Agreement Number)_____
(Sort Number)_____
(email: optional for DNR production report distribution)**Log Manufacturing Specifications:****Sawlog and Peeler sorts:** Enter at least one preferred log length including trim for each log length range below.**Pole sorts (Distribution):** Enter three or more lengths. Attach preferred manufacturing information.**Pole sorts (Transmission):** Enter six or more lengths. Attach preferred manufacturing information.**Tonnage sorts:** See bid form instructions for required log lengths. Enter additional custom lengths as desired.

| Log Length Ranges | Bidder's Preferred Log Lengths |
|---|---------------------------------------|
| 16 ft. through 20 ft. | |
| 22 ft. through 30 ft. | |
| 32 ft. through 40 ft. | |
| Distribution Poles – 35 ft. through 55 ft. | |
| Transmission Poles – 60 ft.+ | |

Log Delivery Information:**1) Designate the point of delivery and address (must be a street address)**_____
(Location Name)_____
(Street Address)_____
(City, State and Zip)**2) Designate the state approved Scaling and Weighing facilities closest to the point of delivery as needed.****Scaling Location Information****Weighing Location Information**_____
(Scaling Location Name)_____
(Weighing Location Name)_____
(Third Party Scaling Organization)_____
(Weighing Location Owner)_____
(Scaling Location Street Address)_____
(Weighing Location Street Address)_____
(Scaling Location City, State and Zip)_____
(Weighing Location City, State and Zip)

Final contract award is contingent upon the State's haul cost analysis. Actual haul route may vary and is subject to change at the State's discretion. Additional terms or conditions requested by the bidder on or attached to the Log Sort Sealed Bid or Supplemental Information Forms are informational only and non-binding.

Instructions for Completing the Log Sort Sealed Bid and Supplemental Information Forms.

All bids submitted for the purchase of forest products being sold by the Washington State Department of Natural Resources must have an original signature on behalf of the person or entity submitting the bid, and must be on the form(s) provided in this booklet or a photocopy thereof. The DNR will not accept bids that are not signed, and will not accept bids that are not on the current, approved bid form. All appropriate blanks including Agreement Number, Sort Number, Bid amount (per mbf or ton as appropriate for the sort), Bid deposit amount and type. Signatures and date on bid form must be completed including the bid bond number if bidder is relying upon a bid bond for bid deposit.

Bids shall not be accepted if a completed '**Log Sort Sealed Bid Supplemental Information Form**' is not included with the approved '**Log Sort Sealed Bid Form**'.

Required log lengths for tonnage sorts: Preferred log lengths for tonnage sawlog sorts shall include the following plus any additional lengths identified on the Bid Supplemental Information form:

| Species Type | Preferred Lengths |
|---------------------|--|
| Conifer Sorts | 16', 20', 24', 26', 32', 40' |
| Hardwood Sorts | 18', 20', 26', 28', 30', 36', 38', 40' |

For more specific information, contact the appropriate region office.

In-Person Bids

- A. Sealed bids must be in auction box or auction envelope before 10:00 a.m. on the day of sale at the location specified in the notice of sale.
- B. Sealed bids must be submitted in an envelope with the name of the sale, the bidder's name and the contract agreement number clearly written on the outside of the envelope. The full legal name and business address of the bidder must be inserted where indicated on the form, and must be the same as the name on the bid bond and timber sale contract. The bid form must be signed by an authorized person. When a bidder has more than one person authorized to bid, then documentation of those persons with signature authority for bidding must accompany the bid or be on file at the region office. Sealed bid envelopes are available at all region offices. One bid per envelope.
- C. Sealed bid envelopes must contain the following:
 1. A completed '**Log Sort Sealed Bid Form**';
 2. A completed '**Supplemental Information Form**' and;
 3. A bid deposit

Mailed Bids

- A. Mail-in bid envelopes are required to have printed on the outside: "DO NOT OPEN UNTIL SALE DATE. SEALED BID ENCLOSED." The sealed bid envelope(s) will be enclosed inside the mailed-in envelope. Mailed bids must be submitted in an envelope with the name of the sale, the bidder's name and the agreement number clearly written on the outside of the envelope. The full legal name and business address of the bidder must be inserted where indicated on the form, and must be the same on the bid bond and timber sale contract. The bid form must be signed by an authorized person. When a bidder has more than one person authorized to bid, then documentation of those persons with signature authority for bidding must accompany the bid or be on file at the region office. Mail-in envelopes are available at all region offices. One bid per mailed-in envelope.
- B. Mail-in or otherwise delivered bids will be accepted up to 4:30 p.m. the last business day before the auction by the region office in which the sale is located. Bidders assume the risk for the method of delivery they chose. The DNR assumes no responsibility for any delays caused by any delivery service.
- C. Sealed bid envelopes must contain the following:
 1. A completed '**Log Sort Sealed Bid Form**';
 2. A completed '**Log Sort Sealed Bid Supplemental Information Form**' and;
 3. A bid deposit

Department of Natural Resources Region Offices

Olympia Headquarters
 1111 Washington St SE
 MS 47000
 Olympia, WA 98504-7000
 (360) 902-1000
www.dnr.wa.gov

Product Sales & Leasing Division

1111 Washington St SE
 MS 47014
 Olympia, WA 98504-7014
 (360) 902-1600

South Puget Sound Region
 950 Fairman Ave N
 Enumclaw, WA 98022-9282
 (360) 825-1631

Pacific Cascade Region

601 Bond Road
 PO Box 280
 Castle Rock, WA 98611-0280
 (360) 577-2025

Southeast Region

713 Bowers Road
 Ellensburg, WA 98926-9301
 (509) 925-8510

Northwest Region

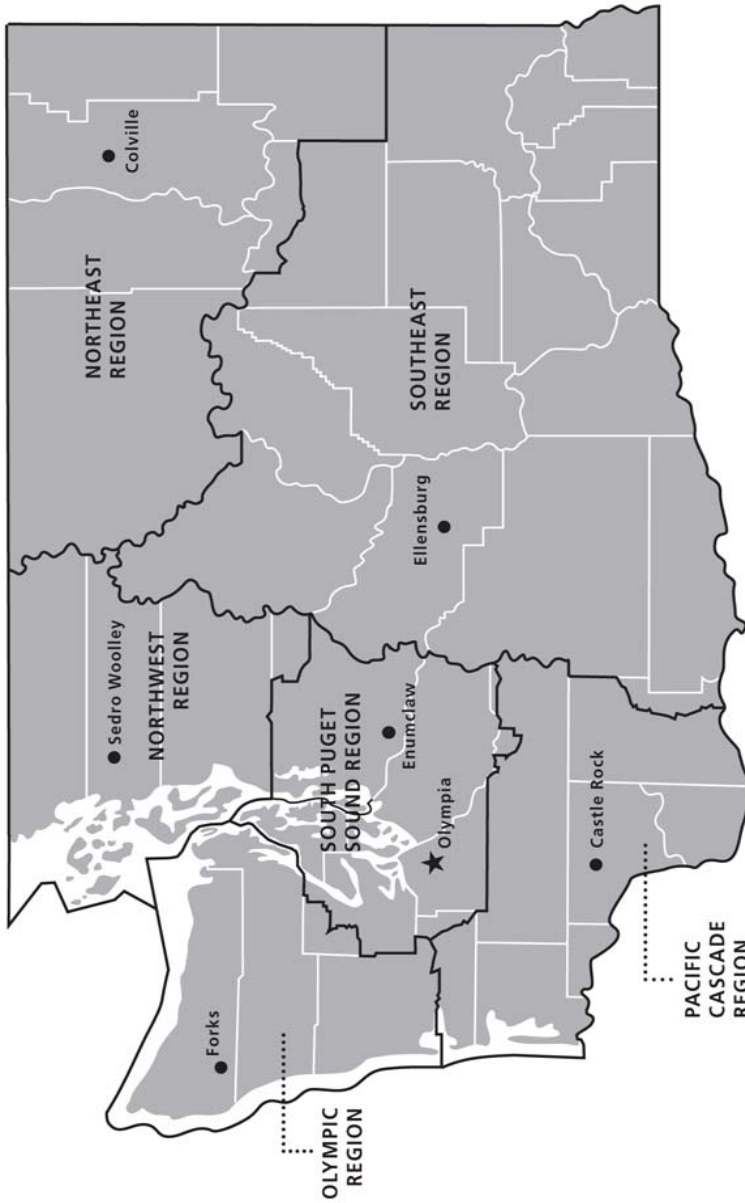
919 N Township St
 Sedro Woolley,
 WA 98284-9384
 (360) 856-3500

Olympic Region

411 Tillicum Lane
 Forks, WA 98331-9271
 (360) 374-2800

Northeast Region

225 S Silke Road
 PO Box 190
 Colville, WA 99114-0190
 (509) 684-7474



DNR REGIONS

- DNR Region Boundaries
- County Boundaries
- DNR Region Office
- Olympia Headquarters



WASHINGTON STATE DEPT OF
NATURAL RESOURCES



For more information about how public lands are managed visit DNR's web page at www.dnr.wa.gov

Fire, Burn Ban Information and Region Offices
 Toll Free: 1-800-527-3305 General TTY: 7-1-1





WASHINGTON STATE DEPT OF
**NATURAL
RESOURCES**

1111 WASHINGTON ST SE
MS 47014
OLYMPIA WA 98504-7014

www.dnr.wa.gov

For alternate formats
of this document,
Call (360) 902-1000
TRS: 7-1-1

PRINTED IN THE USA ON RECYCLED PAPER

