



Public Auction Sale of Timber

January 2020

Book 1007



IMPORTANT NOTICES

Natural Resources (DNR)

Governmental Regulatory Actions or Orders

The purchaser assumes the risk of liabilities related to regulatory actions or orders by any government agency that may affect the operability of these timber sales. Such regulatory actions or orders include, but are not limited to, actions taken pursuant to the State Forest Practices Act, Chapter 76.09 RCW, and the Federal Endangered Species Act, 16 U.S.C. §§ 1531-1544. Please see timber sale contract clauses G-066 and G-220 for further information.

Threatened and Endangered Species

DNR cannot verify the presence or absence of any threatened or endangered species that may affect the operability of the timber sale. Purchasers must rely on their own assessments.

Export Restricted

All timber purchased under these state DNR contracts shall not be exported outside of the United States until the timber has been processed. Purchasers shall not violate any of the prohibitions in WAC 240-15-015 (relating to the prohibitions on export and substitution), WAC 240-15-025 (relating to reporting requirements), and WAC 240-15-030 (relating to enforcement). If purchasers knowingly violate WAC 240-15-015, purchasers shall be barred from bidding on or purchasing export restricted timber as provided.

Cover photos

Timber Sales in this book are from state trust lands, managed to help build K-12 public schools, state universities, colleges, prisons, mental hospitals, the state Capitol; and to support local services in many counties.

Top right: Landscape view of DNR-managed trust lands in western Washington. Photo courtesy of DNR staff.

Second down right: Timber harvest operations on DNR-managed trust land. Photo courtesy of DNR staff.

Third down right: Log truck loaded with timber harvested from DNR-managed trust land. Photo courtesy of DNR staff.

Bottom right: Marcus Whitman Elementary School in Richland Washington. Photo courtesy of Richland School District.

Bottom middle: Storytime at the Shelton Timberland Library. Photo courtesy of Timberland Regional Library.

Bottom left: Douglas-fir seedlings growing at the Webster Nursery. Many of these seedlings will be planted following timber harvest on DNR-managed trust lands. Photo courtesy of DNR staff.

Table of Contents

Certification Opportunities for DNR Timber Purchasers	Page 3
Bidder/Purchaser Auction and Bidding Information	Page 5
Summary of All Sales Being Offered in January	Page 11
Johnnys Shack	Page 13
Amicable	Page 19
Drag	Page 25
Tailings	Page 31
Pleasant Valley	Page 39
Whip n Sur	Page 43
Heartbreak Ridge VRH RMZ	Page 49
Cinch	Page 53
Trapper Keeper	Page 57
Puffin VRH WMZ RMZ	Page 61
Salt and Sand	Page 65
Sealed Bid Form and Instructions	Page 71
Statewide Bid Bond and Instructions	Page 73
Timber Sale per Sale Bid Bond and Instructions	Page 77
Log Sort Sealed Bid Form and Instructions	Page 81



Certification Opportunities for DNR Timber Purchasers

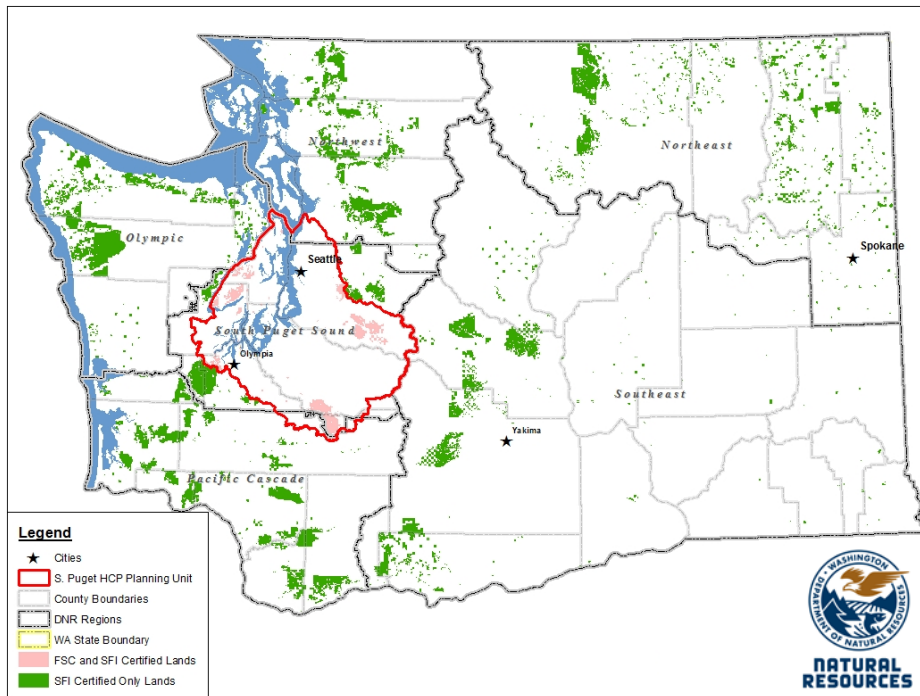
Certified forests are grown to an approved set of standards which demonstrate environmentally responsible, socially beneficial, and economically viable management practices that promote responsible forestry. This unique commitment to responsible forestry recognizes that forest landowners play a critical role in ensuring the long-term health and sustainability of our forests.

Forest Stewardship Council® (FSC®) is an independent, non-profit organization that promotes responsible management of the world's working forests through the development of forest management standards, a voluntary certification system, and trademarks that provide recognition and value to products bearing the FSC label in the marketplace. FSC standards ensure forestry is practiced in an environmentally responsible, socially beneficial, and economically viable way.

Sustainable Forestry Initiative Inc. is an independent, non-profit organization internationally endorsed and accepted around the world. The Sustainable Forestry Initiative® (SFI) program is based on the premise that responsible environmental behavior and sound business decisions can coexist. Its three-chamber Board of Directors governs all aspects of the SFI® program, with equal representation from the environmental, economic, and social sectors.

Currently, all Department of Natural Resources (DNR)-managed forestlands and conservation areas in Washington State are certified under the SFI program Standard. Forestlands within DNR's South Puget Habitat Conservation Plan Planning Unit, located within parts of King, Pierce, Thurston, Lewis, Kitsap, and Mason counties, are dually certified under both the FSC-US Forest Management Standard and the SFI program Standard.

Certification under each standard involves an inspection audit of the landowner's forest management activities by an independent, accredited third-party to verify that it meets specified forest management principles. If the forest unit complies with the specific standard, the landowner receives a certificate of conformance ensuring that responsible forestry is being practiced. Both standards encourage integration of perpetual growing and harvesting of trees with strong measures to protect wildlife, plants, soil, water, and air quality. Both standards provide a seal of approval that forests certified under these principles are well-managed. The global marketplace recognizes and endorses multiple forest certification standards. Each standard has individual market niches. By being dually certified, DNR can maximize its customer base and provide choices to the consumer.



DNR's FSC certificate number is: BV-FM/COC-080501

DNR's SFI certificate number is: PwC-SFIFM-513

DNR-managed forestlands within the South Puget Habitat Conservation Plan Planning Unit (located within parts of King, Pierce, Thurston, Lewis, Kitsap, and Mason counties) are certified as being in compliance with the Forest Stewardship US Forest Management Standard.

To learn more about chain of custody and demonstrating that your timber is derived from a responsibly managed forest and/or to learn more about becoming a participant in the FSC Program, visit <https://us.fsc.org/>.

To learn more about DNR timber sales certified under the FSC Standard, visit www.dnr.wa.gov.

FSC A.C. owns all right, title, and interest in and to the Forest Stewardship Council trademarks.

All DNR-managed forested state trust lands across the state have been certified as being in compliance with the Sustainable Forestry Initiative Forest Management Standard.

To learn more about chain of custody and demonstrating that your timber is derived from a responsibly managed forest and/or to learn more about becoming a participant in the SFI program, visit www.sfiprogram.org.

To learn more about DNR timber sales certified under the SFI program Standard, visit www.dnr.wa.gov.

SFI Marks are registered marks owned by Sustainable Forestry Initiative Inc.

To learn more about certification on DNR-managed forested state trust lands, visit <https://www.dnr.wa.gov/programs-and-services/product-sales-and-leasing/timber-sales/forest-certification> or contact:

Product Sales & Leasing Division, Product Sales Section:

Koshare Eagle, Assistant Division Manager, 360-902-1561, koshare.eagle@dnr.wa.gov
 Steve Teitzel, Operations, 360-902-1741, steve.teitzel@dnr.wa.gov

Forest Resources Division, HCP and Scientific Consultation Section:

Allen Estep, Assistant Division Manager, 360-902-2898, allen.estep@dnr.wa.gov
 Douglas Kennedy, Forest Certification Program Lead, 360-902-1283, douglas.kennedy@dnr.wa.gov

Washington State Department of Natural Resources (DNR)

Bidder's/Purchaser's Inspection of Sale Area and Forest Products

Acreage estimates and volume estimates contained within each timber notice of sale and each timber sale contract are made only for administrative and identification purposes. Except as expressly provided by the timber sale contract, the purchaser shall be responsible for paying the entire purchase price, even if the actual acreage or timber volume varies from the estimated quantity or volume shown.

All prospective bidders have the opportunity and are expected to inspect the sale area and the forest products located thereon. Bidders shall not rely on any representations by the State including, but not limited to, acreage estimates, volume estimates, appraisal or pre-bid documentation. The successful bidder/purchaser will further warrant that they have entered the timber sale contract without any reliance upon the DNR's volume estimates, acreage estimates, appraisals, pre-bid documentation, or any other representation by the DNR.

Any timber sale contract arising out of these public auctions will require the successful purchaser to warrant that they are entering the timber sale contract based solely upon their own judgment of the value of the forest products, formed after their own examination and inspection of both the timber sale area and the forest products being sold.

Exclusion and Disclaimer of Warranties

The PARTIES AGREE that the IMPLIED WARRANTIES OF MERCHANTABILITY AND FITNESS FOR A PARTICULAR PURPOSE, and ALL OTHER WARRANTIES EXPRESS OR IMPLIED, ARE EXCLUDED from this transaction, and shall not apply to the goods sold. For example, THE FOLLOWING SPECIFIC MATTERS ARE NOT WARRANTED, and are EXCLUDED from this transaction:

- a. ***The merchantability of the forest products.*** The use of the term "merchantable" in any document is not intended to vary the foregoing.
- b. ***The condition of the forest products.*** All forest products will be conveyed "AS IS."
- c. ***The acreage contained within any sale area.*** Any acreage descriptions appearing in the timber notices of sale, timber sale contract, timber sale map or other documents are estimates only, provided solely for administrative and identification purposes.
- d. ***The volume, quality, or grade of the forest products.*** The descriptions of the forest products to be conveyed are estimates only, made solely for administrative and identification purposes.
- e. ***The correctness of any soil or surface conditions, presale construction appraisals, investigations, and all other pre-bid documents prepared by or for the State.*** These documents have been prepared for the State's appraisal purposes only.
- f. ***That the sale area is free from threatened or endangered species, or their habitat.*** The State is not responsible for any interferences with forestry operations that result from the presence of any

threatened or endangered species, or the presence of their habitat, within the sale area.

g. *That the forestry operations to be performed under this contract will be free from regulatory actions by governmental agencies.* The State is not responsible for actions to enforce regulatory laws, such as the Washington Forest Practices Act (Chapter 76.09 RCW), taken by the Department of Natural Resources or any other agency that may affect the operability of these timber sales.

h. Items contained in any other documents prepared for or by the State.

Please also see timber sale contract clause G-060 for further information.

BIDDING PROCEDURES FOR TIMBER AUCTIONS

The general requirements that follow are a part of all Timber Notices of Sale to be auctioned by the Department of Natural Resources (DNR).

General Information

The State reserves the right to waive minor irregularities and the right to reject any or all bids.

- A. This book contains the timber notices of sale and maps for each timber sale scheduled to be auctioned. More specific information can be obtained by contacting the appropriate region office at the number listed on the back cover of this book.
- B. The timber notice of sale is a summary of sale information. For more specific information, interested parties are encouraged to view the Appraisal Packets on the DNR Internet Site @ www.dnr.wa.gov, this will take you directly to the Product Sales Section. The Appraisal Packets contain **DRAFT** copies of the timber notice of sale, map, contract, road plan, cruise data, precruise and cruise narrative, Forest Practices Application (FPA).
- C. The sale preview packets may be obtained at no charge for individual sales by visiting the appropriate region office.
- D. Timber sale contracts contain extensive terms and conditions that will be binding upon successful high bidders. Each bidder should carefully review all terms contained in the appropriate **DRAFT** timber sale contract prior to bidding on a sale, and should review the final contract prior to signing. **DRAFT** timber sale contracts are contained in the preview and presales packets and are available upon request at the respective region office.
- E. Sales advertised in this book have not been approved by the Board of Natural Resources and are subject to the Board's approval before they will be sold. The Board meets and approves sales approximately six weeks prior to auction. All sales are subject to confirmation by the DNR under RCW 79.15.120.
- F. The State does not guarantee the accuracy of any information contained herein pertaining to particular sales. Therefore, all prospective purchasers are expected to make their own independent inspections and appraisals prior to bidding.
- G. If any conflict exists between the information in the Timber Notice of Sale, timber sale map,

sale preview packets and that in the timber sale contract, the **signed contract will prevail**.

H. Purchasers must pay the Forest Excise Tax on the bid price, permanent road construction costs, and other considerations. The tax rate is 5% without the EARR credit and 4.2% with the credit. For more information contact the Department of Revenue, Forest Tax Section at 1-800-548-8829.

I. **Within 30 days of sale confirmation, the apparent high bidder will provide to the State the Performance Security** specified on each Notice of Sale. **The successful bidder also agrees to return a signed contract to the State within 30 days of confirmation.** Failure to provide a signed contract to the state within 30 days of confirmation may result in a loss of bidder's rights to the products sold and forfeiture of initial deposit moneys.

J. Each DNR region office has information about sales offered in that region. For further information, contact the respective DNR region office. Region office addresses and telephone numbers appear on the back cover of this booklet.

K. The purchaser assumes the responsibility for any costs associated with extra maintenance or repair levied by a county for any county road used by the purchaser.

Bidding Process

A. All timber will be auctioned using the sealed bid method.

B. Bids submitted on day of auction must be in the bid box at the specified auction location before 10:00 a.m. The respective DNR region office must receive mailed bids by 4:30 p.m., on the last business day before the auction. Bidders assume all risk for the method of delivery.

C. The DNR has the right to reject bid forms that are completed incorrectly. *All bid forms must have an original signature on behalf of the person or entity submitting the bid, and must be on the form provided in this booklet or a photocopy thereof. Revised documents are not permissible.* Bidding instructions are on the back of the Sealed Bid Form. A bid deposit must be included in the sealed bid envelope unless using a Timber Sale Statewide Bid Bond.

D. All bids must include the completed Sealed Bid Form and bid deposit.

E. Bids will be opened in each respective region in the order in which sales appear in the Public Auction Sale of Timber book (alphabetically by county and by agreement number). Sales added after the book is printed will be inserted to retain this order. Sort sales may be auctioned out of this sequence at the State's convpignce.

F. If a tie bid occurs, the names of the tie bidders will be placed in a hat and the successful bidder will be determined by a drawing.

G. For sales offered on a stumpage basis, the apparent high bidder on a particular sale will have the option of withdrawing additional sealed bids submitted for any remaining sales to be auctioned. The apparent high bidder must exercise this option within two minutes after the apparent high bidder is announced. **This option is not available for sales offered on a delivered basis.**

Auction Time and Location

Auctions will start at 10:00 a.m. and close at 4:00 p.m. on the date and at the location specified in each Timber Notice of Sale.

Bid Deposits

- A. Required bid deposits are listed on each Timber Notice of Sale.
- B. Bid deposits must be in the form of cash, certified check, cashiers' check, money order or bid bond.
- C. Bid bonds may be either a Timber Sale Statewide Bid Bond or a Timber Sale Per Sale Bid Bond.
- D. All bid deposits shall be submitted by the person or entity submitting the bid and made payable to the Department of Natural Resources. **Third party deposits will not be accepted.**

Timber Sale Per Sale Bid Bonds

- A. The Per Sale Bid Bond shall guarantee payment of the bid deposit **within ten days of auction.**
- B. The balance between the bid bond and the Initial Deposit payment is due **by 4:30 p.m., on the day of auction.**
- C. Additional forms and instructions for a Per Sale Bid Bond are available at any DNR region office.

Timber Sale Statewide Bid Bond

- A. Statewide Bid Bonds shall guarantee payment of the Initial Deposit on any statewide timber sale while the bond is in effect.
- B. The Statewide Bid Bond must be received by the Department of Natural Resources, Product Sales and Leasing Division, P.O. Box 47014, Olympia, Washington, 98504-7014, ten days in advance of the auction date. The bond shall be in the amount of \$150,000.00.
- C. Successful bidders using a Statewide Bid Bond must pay the total Initial Deposit payment (10% of the total bid price) **by 4:30 p.m., on the day of the auction.**
- D. A Statewide Bid Bond cannot be used to secure the Initial Deposit payment due the day of auction.
- E. Additional forms and instructions for a statewide bid bond are available at any DNR region office.

Payments

The initial deposit for a sale is 10% of the total bid value as submitted by the apparent high bidder (25% if the bidder is a defaulter as defined under WAC 332-140-300) and never less than \$5,000.00 for lump sum sales. For Lump Sum sales appraised at less than \$5,000.00, the entire bid value is due on day of auction.

- A. Apparent high bidders using cash, certified check, cashiers' check or money order as a bid deposit must pay the total Initial Deposit amount by 4:30 p.m. on auction day.
- B. Apparent high bidders using a Timber Sale Per Sale Bid Bond as a bid deposit must pay the difference between the bid deposit and the total initial deposit by 4:30 p.m., on the day of auction. The bid bond amount must be replaced with a certified check, cashiers' check, bank draft, cash, money order, or wire transfer within ten days of the auction.
- C. Apparent high bidders using a Timber Sale Statewide Bid Bond must pay the entire Initial Deposit amount by 4:30 p.m. on the day of auction.

Fees due on the day of sale must be paid by 4:30 p.m.

All payments must be in the form of a certified check, cashiers' check, bank draft, cash, money order or wire transfer.

Eligibility to Bid

In order to bid on State timber sales you must be:

- 18 years of age (or have a co-signer who meets the eligibility requirements)
- Licensed to do business in the State of Washington
- Eligible to bid on Export Restricted timber
- Authorized to submit bids

Authorized Representatives

Company officers or company authorized representatives may bid on State sales, sign State documents, or sign checks. A list of authorized representatives and their specific authorities must be submitted, in writing, to the Department of Natural Resources, Product Sales and Leasing Division, P.O. Box 47014, Olympia, Washington, 98504-7014, ten days in advance of the auction. A company owner or officer must sign this submittal.



Summary Report of All Sales for the Month of January 2020

Board Sales

<u>County</u>	<u>Region</u>	<u>Agree #</u>	<u>FSC®</u>	<u>Sale Name</u>	<u>Volume</u>	<u>Value</u>
Clallam	Olympic	99246		JOHNNY'S SHACK	4,315	\$771,000.00
Cowlitz Wahkiakum	Pacific Cascade	99295		AMICABLE VRH	6,230	\$1,717,000.00
Grays Harbor	Pacific Cascade	99095		DRAG	4,864	\$1,488,000.00
Kitsap	South Puget	95702	*	TAILINGS	3,603	\$863,000.00
Lewis	South Puget	93163	*	PLEASANT VALLEY	2,670	\$732,000.00
Lewis	Pacific Cascade	97340		WHIP N SPUR	2,891	\$917,000.00
Lewis	Pacific Cascade	98030		HEARTBREAK RIDGE VRH RMZ	4,153	\$1,389,000.00
Mason	South Puget	99256		CINCH	1,296	\$439,000.00
Pacific	Pacific Cascade	99119		TRAPPER KEEPPER	2,409	\$594,000.00
Skagit Snohomish	Northwest	98731		PUFFIN VRH WMZ RMZ	4,322	\$981,000.00
Total					36,753	\$9,891,000.00

Region Sales

<u>County</u>	<u>Region</u>	<u>Agree #</u>	<u>FSC</u>	<u>Sale Name</u>	<u>Volume</u>	<u>Value</u>
Clallam	Olympic	99547		SALT & SAND	521	\$173,000.00
Total					521	\$173,000.00



Scan with your smartphone or tablet to go
to the January 2020 timber auction page



TIMBER NOTICE OF SALE

SALE NAME: JOHNNY'S SHACK

AGREEMENT NO: 30-99246

AUCTION: January 29, 2020 starting at 10:00 a.m., Olympic Region Office, Forks, WA

COUNTY: Clallam

SALE LOCATION: Sale located approximately 14 miles northwest of Forks, WA

PRODUCTS SOLD AND SALE AREA:

All timber, except trees marked with blue paint or bounded out by leave tree area boundary tags; bounded by timber sale boundary tags in Units 1, 2, 3, 4, 5 and 6; all timber bounded by right of way boundary tags (Unit 7)); on part(s) of Sections 25, 26 and 35 all in Township 30 North, Range 14 West, W.M., containing 112 acres, more or less.

CERTIFICATION: This sale is certified under the Sustainable Forestry Initiative® program Standard (cert no: PwC-SFIFM-513)

ESTIMATED SALE VOLUMES AND QUALITY:

Table with columns: Species, Avg DBH, Ring Count, Total MBF, and MBF by Grade (1P, 2P, 3P, SM, 1S, 2S, 3S, 4S, UT). Rows include Hemlock, Spruce, Douglas fir, Red alder, and Sale Total.

MINIMUM BID: \$771,000.00

BID METHOD: Sealed Bids

PERFORMANCE SECURITY:

\$100,000.00

SALE TYPE: Lump Sum

EXPIRATION DATE: September 30, 2023

ALLOCATION: Export Restricted

BID DEPOSIT: \$77,100.00 or Bid Bond. Said deposit shall constitute an opening bid at the appraised price.

HARVEST METHOD: Ground - 100%. No rubber tire skidders allowed unless skidding and rutting requirements can be met and a harvest plan is submitted and approved. 30' Equipment Limitation zones on all typed waters.

ROADS: 16.70 stations of optional construction. 204.95 stations of optional prehaul maintenance. 26.75 stations of decommissioning. All road activities Road construction will not be permitted from October 1 to June 30 unless authorized in writing by the Contract Administrator on the D-2093 (stations 0+00 - 14+75), D-2093.1 (stations 0+00 - 2+50), and the D-5201 (stations 11+75 - 21+25); and the culvert removal on the D-2980 (station 9+30). Temporary fish culvert must be installed and removed in one hydraulic season. The hauling of forest products will not be permitted from October 31 to June 1 unless authorized in writing by the Contract Administrator on the D-2093 (stations 0+00 - 14+75), D-2093.1 (stations 0+00 - 12+50), and the D-5201 (stations 11+75 - 21+25)

ACREAGE DETERMINATION

CRUISE METHOD: Sale acreage was 100% GPS'd. Sale units were cruised using a variable plot sample.



TIMBER NOTICE OF SALE

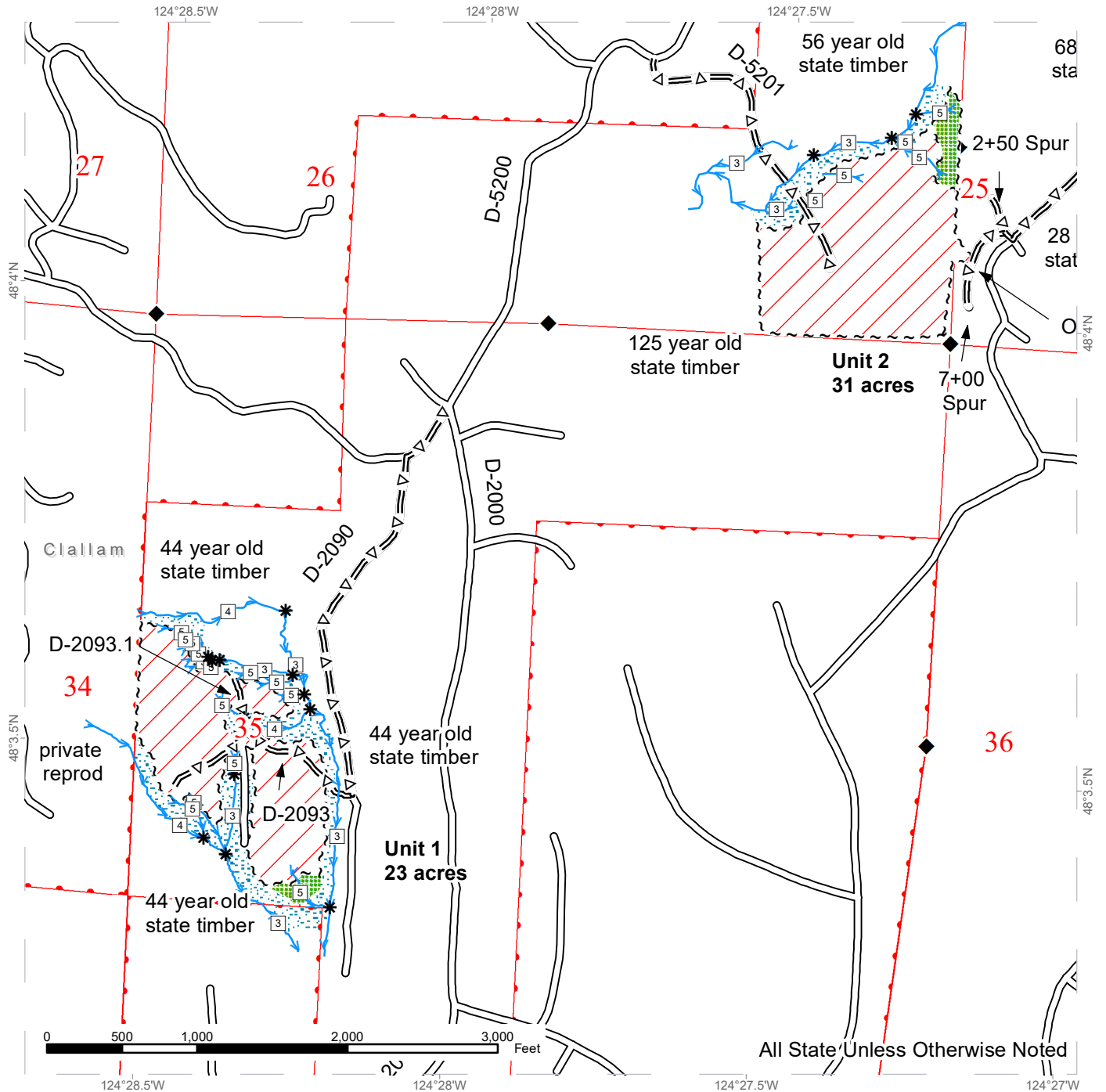
FEES: Within seven days of auction, Purchaser must provide the Department of Natural Resources - Olympic Region, with a check, made payable to Rayonier Operating Company LLC in the amount of \$3,764.73 (\$2,363.73 for a road use permit and \$1,401.00 for right of way timber). \$73,355.00 is due on day of sale. \$9.00 per MBF is due upon removal. These are in addition to the bid price.

SPECIAL REMARKS: There are locked gates on the RY-9009 Road and the Loop Pit - contact the Olympic Region Dispatch Center at 360-374-2811 to obtain a AA-1 key.

TIMBER SALE MAP

SALE NAME: JOHNNY'S SHACK
AGREEMENT #: 30-099246
TOWNSHIP(S): T30R14W
TRUST(S): Capitol Grant (7)

REGION: Olympic Region
COUNTY(S): Clallam
ELEVATION RGE: 320' -780'



Legend

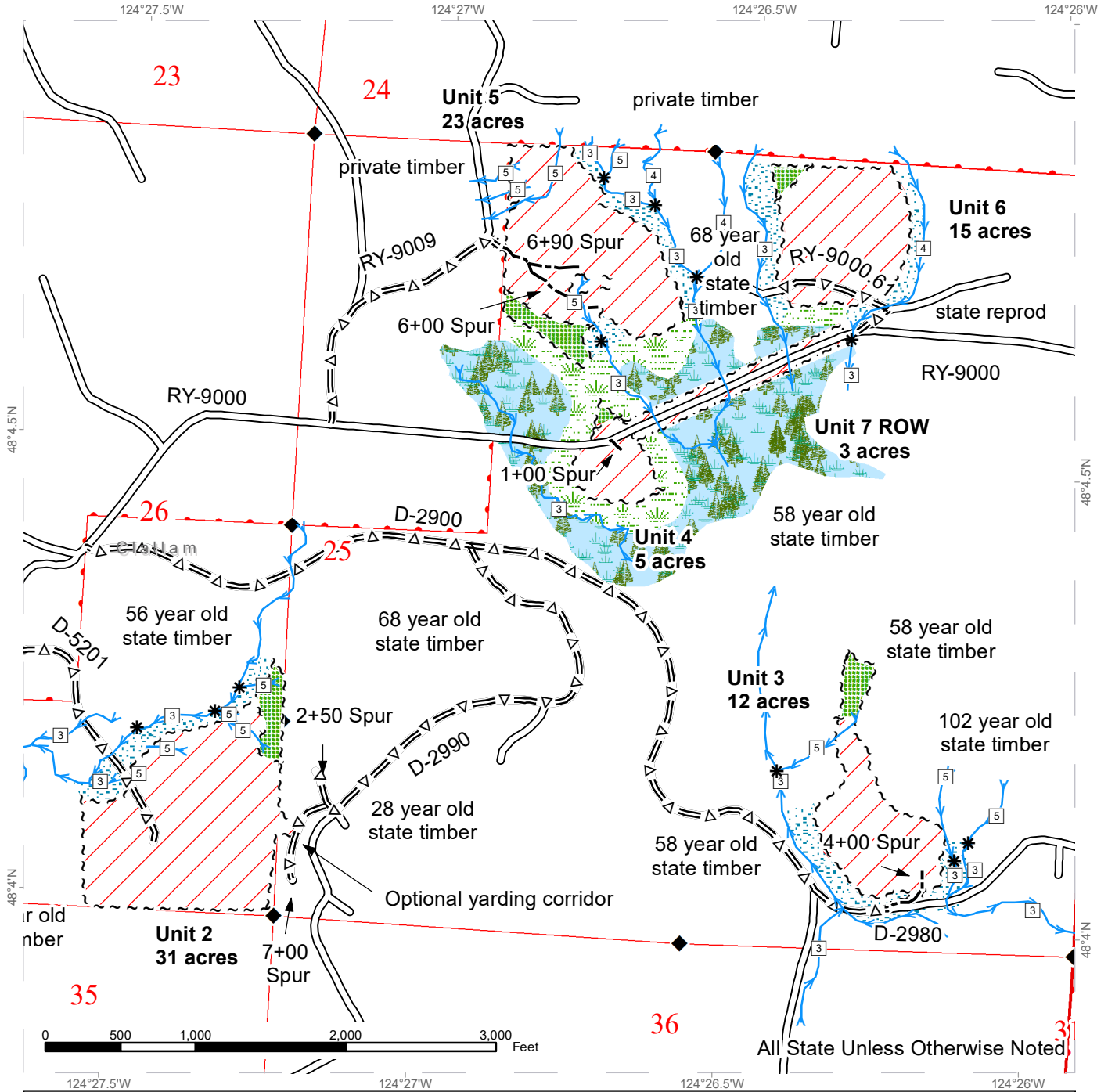
- | | | |
|-------------------------------|--------------------|------------------------------|
| Variable Retention Harvest | Stream Type | Survey Monument |
| Leave Tree Area | Stream Type Break | Public Land Survey Townships |
| Riparian Mgt Zone | Sale Boundary Tags | Public Land Survey Sections |
| Existing Roads | Leave Tree Tags | DNR Managed Lands |
| Optional Pre-Haul Maintenance | Right of Way Tags | |
| Streams | | |



TIMBER SALE MAP

SALE NAME: JOHNNY'S SHACK
AGREEMENT #: 30-099246
TOWNSHIP(S): T30R14W
TRUST(S): Capitol Grant (7)

REGION: Olympic Region
COUNTY(S): Clallam
ELEVATION RGE: 320' -780'



Legend

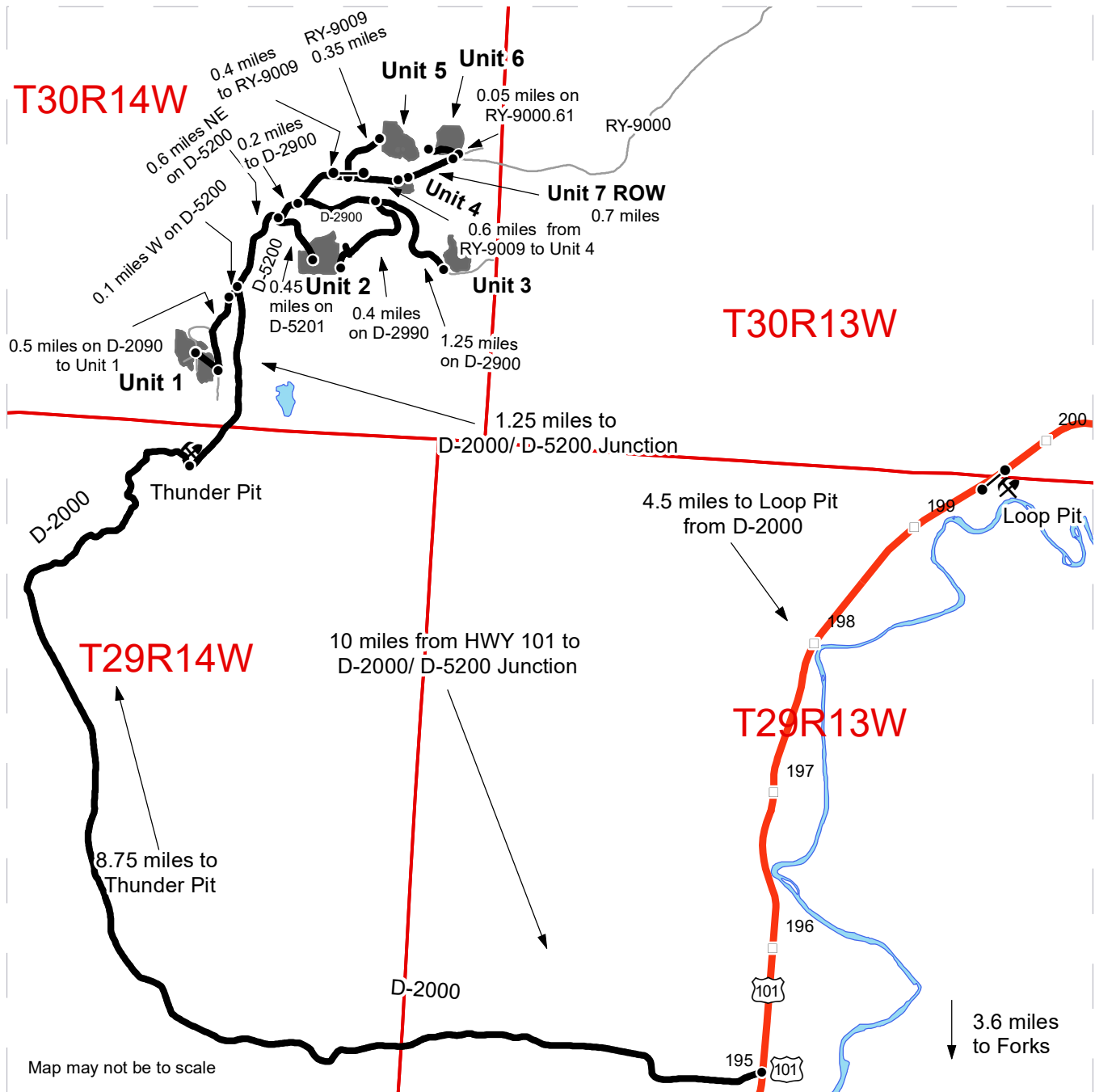
- | | | | |
|----------------------------|-------------------------------|--------------------|------------------------------|
| Variable Retention Harvest | Existing Roads | Stream Type Break | Public Land Survey Townships |
| Leave Tree Area | Optional Pre-Haul Maintenance | Sale Boundary Tags | Public Land Survey Sections |
| Riparian Mgt Zone | Optional Construction | Leave Tree Tags | DNR Managed Lands |
| Forested Wetland | Streams | Right of Way Tags | |
| Wetland Mgt Zone | Stream Type | Survey Monument | |



DRIVING MAP

SALE NAME: JOHNNY'S SHACK
AGREEMENT#: 30-099246
TOWNSHIP(S): T29R14W, T30R14W, T29R13W
TRUST(S): Capitol Grant (7)

REGION: Olympic Region
COUNTY(S): Clallam
ELEVATION RGE: 320' -780'



Map may not be to scale

Legend

- Distance Indicator
- Highway Shield (101)
- Gate
- Highway
- ⚡ Rock Pit
- Milepost Markers
- Open Water
- Haul Route
- Other Road
- Timber Sale Unit

DIRECTIONS
 From Forks, drive N on HWY 101 for 3.6 miles then at MP 195, turn Left onto the D-2000. Continue 10 miles on the D-2000. To access Unit 1, turn Left onto the D-5200 and continue for 0.10 miles onto the D-2090, drive 0.5 miles to Unit 1. To access Unit 2 from the D-2000/D-5200 junction, turn right (NE) on the D-5200 and continue for 0.6 miles, turn onto the D-5201 and continue 0.45 miles to Unit 2. To access Unit 3, from the D-5200, continue past the D-5201 for 0.2 miles, turn right onto the D-2900, continue 1.25 miles to Unit 3. To access Unit 5 starting from the D-5200/ D-2900 junction, continue east turning right onto the RY-9000, drive 0.4 miles, turn left onto the RY-9009 and continue 0.35 miles to Unit 5. For Unit 4, continue 0.6 miles past RY-9009, on the RY-9000. Unit 4 is on both sides of the road. Unit 7 ROW begins immediately past Unit 4 on the RY-9000. For Unit 6 drive 0.7 miles past Unit 4 on the RY-9000 and turn left on the RY-9000.61, drive 0.05 miles for Unit 6 on the left side of the road.
 Loop Pit: from Forks drive 8 miles north on HWY 101. Turn right on the Loop Pit access road.



TIMBER NOTICE OF SALE

SALE NAME: AMICABLE VRH

AGREEMENT NO: 30-99295

AUCTION: January 30, 2020 starting at 10:00 a.m., COUNTY: Cowlitz, Wahkiakum Pacific Cascade Region Office, Castle Rock, WA

SALE LOCATION: Sale located approximately 21 miles west of Longview

PRODUCTS SOLD AND SALE AREA: All timber, except leave trees bounded by yellow leave tree tags, leave trees marked with blue paint, and all down timber existing 5 years prior to the day of sale, bounded by the following: Timber Sale Boundary tags, flagging, Reprod, the E-1170 and E-1178 Roads in Unit 1. Timber Sale Boundary tags, pink flagging, Reprod, and the E-1000 Road in Unit 2. Timber Sale Boundary tags, pink flagging and the E-1000 Road in Unit 3. Unit 4 ROW E-1095 is marked with orange "Right-of-Way" tags and pink flagging, on part(s) of Sections 19, 29, 30 and 32 all in Township 10 North, Range 4 West, W.M., containing 124 acres, more or less.

CERTIFICATION: This sale is certified under the Sustainable Forestry Initiative® program Standard (cert no: PwC-SFIFM-513)

ESTIMATED SALE VOLUMES AND QUALITY:

Table with columns: Species, Avg DBH, Ring Count, Total MBF, and MBF by Grade (1P, 2P, 3P, SM, 1S, 2S, 3S, 4S, UT). Rows include Douglas fir, Hemlock, Silver fir, Red alder, Red cedar, Spruce, and Sale Total.

MINIMUM BID: \$1,717,000.00 BID METHOD: Sealed Bids

PERFORMANCE SECURITY: \$100,000.00 SALE TYPE: Lump Sum

EXPIRATION DATE: October 31, 2021 ALLOCATION: Export Restricted

BID DEPOSIT: \$171,700.00 or Bid Bond. Said deposit shall constitute an opening bid at the appraised price.

HARVEST METHOD: Cable, and Ground based equipment. Harvesting activities are estimated to be 60% cable harvesting and 40% ground-based harvesting. Ground-based harvesting equipment shall be restricted to slopes of 40% and less, and restricted during saturated soil conditions. See clause H-140 for further harvest requirements. A detailed felling and yarding plan shall be required prior to any harvest activities and approved in writing by the Contract Administrator



TIMBER NOTICE OF SALE

ROADS: 12.48 stations of required construction. 21.59 stations of optional construction. 3.25 stations of optional reconstruction. 547.29 stations of required prehaul maintenance. 20.59 stations of abandonment. Rock used in accordance with the quantities on the ROCK LIST may be obtained from the Incline Pit (Sec 30 T10N R04 W W.M) and E-1176 (Sec 32 10N R04W W.M) Rock for construction and pre-haul maintenance used in accordance with the quantities on the ROCK LIST may be obtained from any commercial source at the Purchaser's expense subject to written approval from Contract Administrator. Road construction will not be permitted from October 1 to April 30 unless authorized in writing by the Contract Administrator. 16 Hours of rock exploration in E-1176 Pit located in Sec 32 T10N R04W. See Road Plan Clause 6-13 for additional information. Per H-131, the hauling of forest products will not be permitted from November 1 to March 31, in Units 2 and 3 or along the E-1095, unless authorized in writing by the State.

ACREAGE DETERMINATION

CRUISE METHOD: The sale acres were determined through a combination of GIS and GPS. Cruise was completed using variable plot cruise methods.

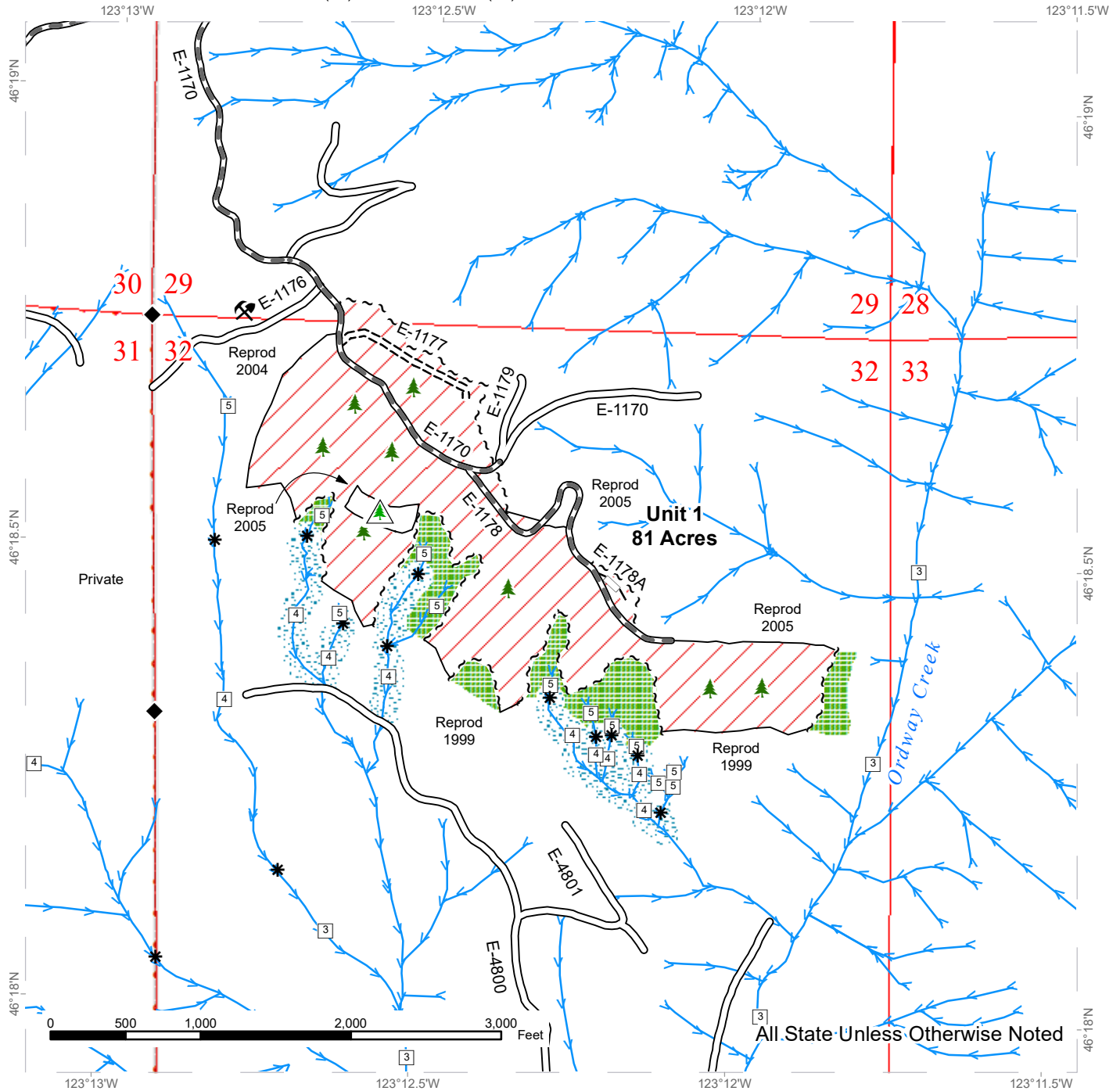
FEES: \$105,893.00 is due on day of sale. \$9.00 per MBF is due upon removal. These are in addition to the bid price.

SPECIAL REMARKS: This sale has approximately 373 MBF of high quality DF 2 saw, 14 MBF high quality DF 3 saw, and 24 MBF of special mill pacific silver fir, 7 MBF 1 saw red alder, see cruise for details. See driving map for gate locations. PCP 1-1 gate keys may be obtained from the Pacific Cascade Region office

TIMBER SALE MAP

SALE NAME: AMICABLE VRH
AGREEMENT #: 30-099295
TOWNSHIP(S): T10R4W
TRUST(S): Common School (03), Scientific School (10)

REGION: Pacific Cascade Region
COUNTY(S): Wahkiakum, Cowlitz
ELEVATION RGE: 1250-2000

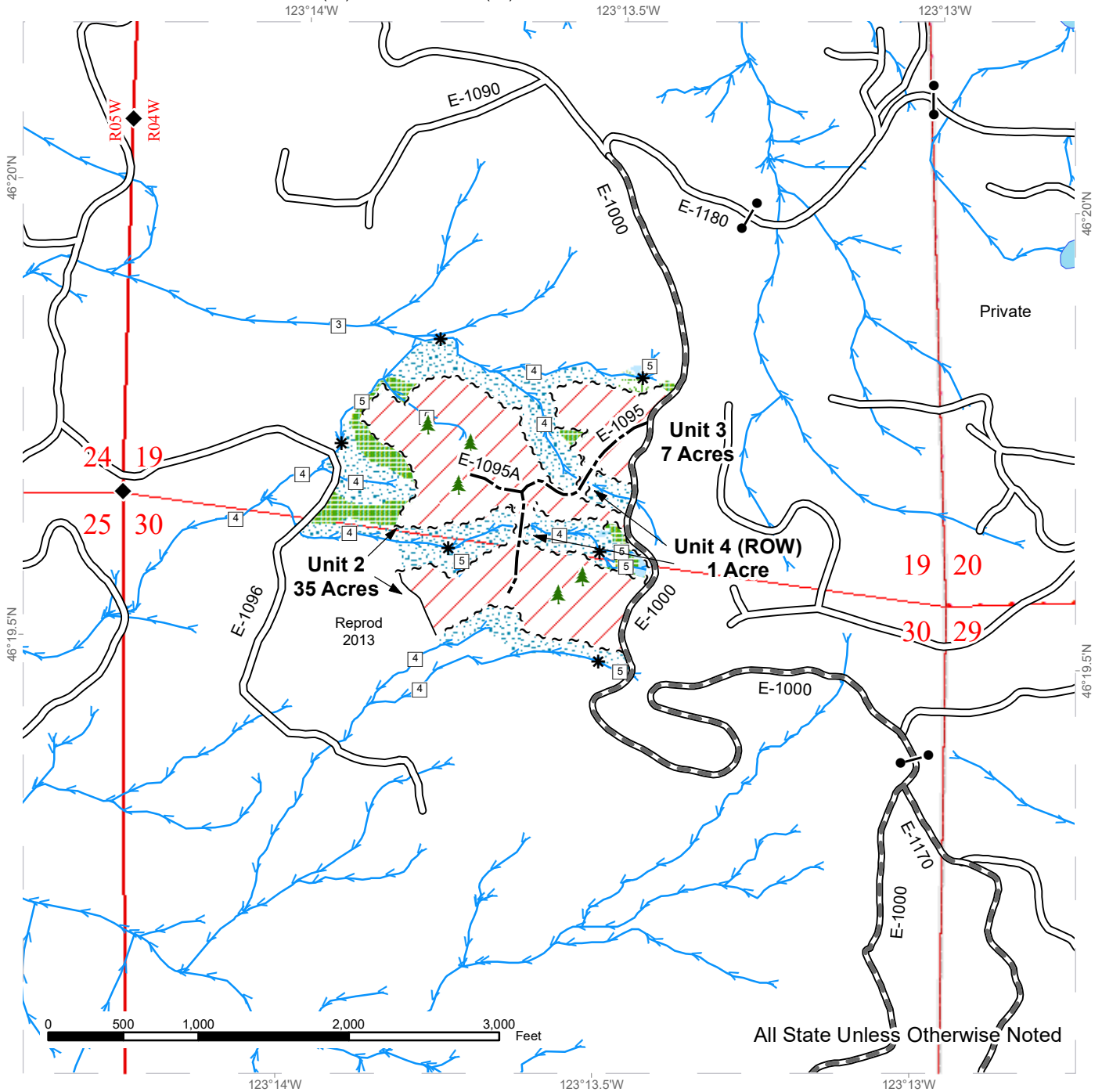


Variable Retention Harvest	Sale Boundary Tags	Streams
Leave Tree Area	Timber Type Change	Stream Type
Riparian Mgt Zone	Existing Roads	Stream Type Break
	Required Pre-Haul Maintenance	Survey Monument
	Required Construction	Leave Tree Area <1/4-acre
	Optional Reconstruction	Non-Tradeable Leave Trees
		Rock Pit

TIMBER SALE MAP

SALE NAME: AMICABLE VRH
AGREEMENT #: 30-099295
TOWNSHIP(S): T10R4W
TRUST(S): Common School (03), Scientific School (10)

REGION: Pacific Cascade Region
COUNTY(S): Wahkiakum, Cowlitz
ELEVATION RGE: 1250-2000

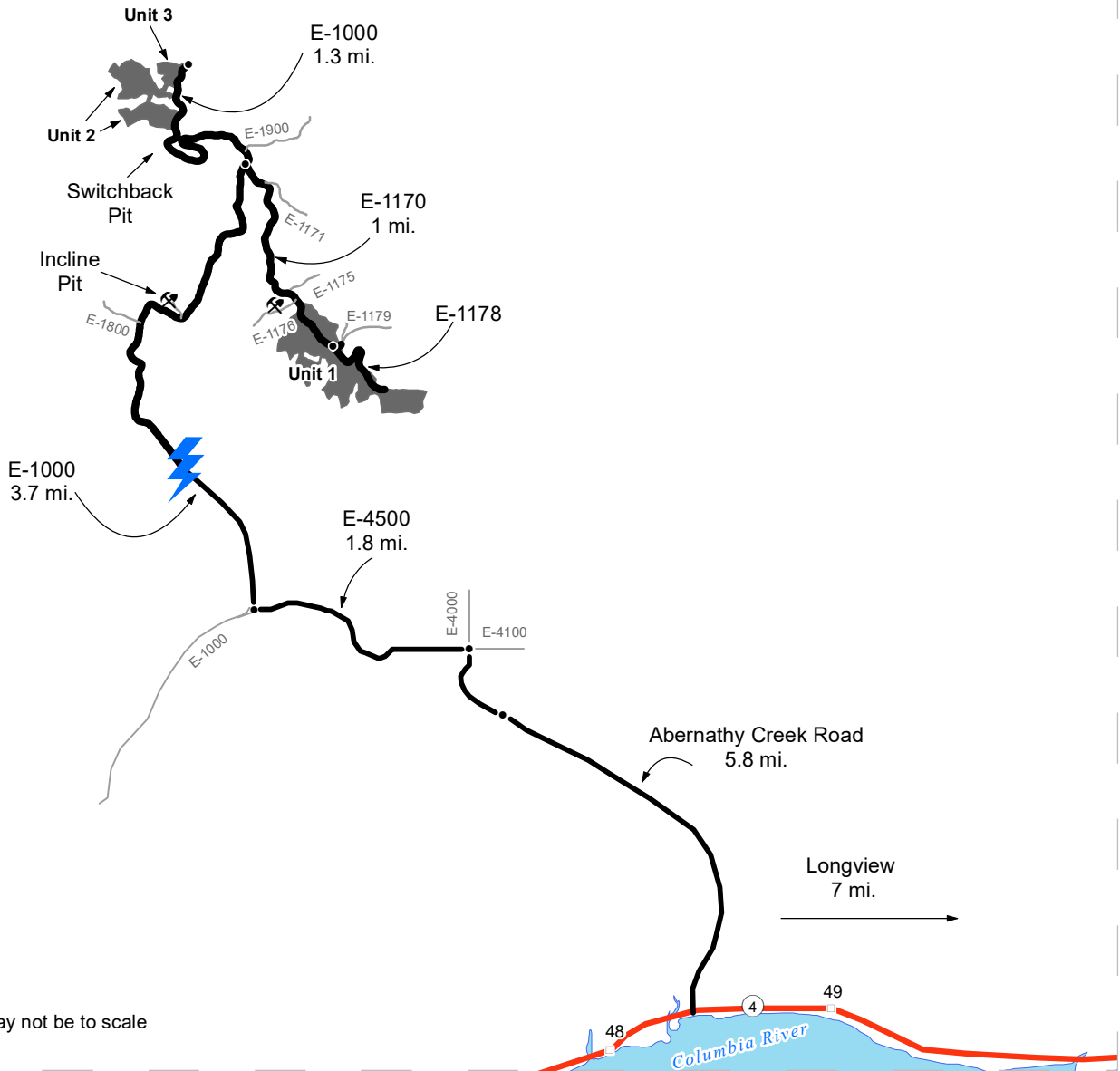


	Variable Retention Harvest		Sale Boundary Tags		Streams
	Leave Tree Area		Right of Way Tags		Stream Type
	Riparian Mgt Zone		Timber Type Change		Stream Type Break
	Wetlands - Non-forested		Existing Roads		Survey Monument
	Wetland Mgt Zone		Required Pre-Haul Maintenance		Leave Tree Area <1/4-acre
			Optional Construction		

DRIVING MAP

SALE NAME: AMICABLE
AGREEMENT#: None
TOWNSHIP(S): T10R4W, T10R5W
TRUST(S): Common School (03), Scientific School (10)

REGION: Pacific Cascade Region
COUNTY(S): Wahkiakum
ELEVATION RGE: 543-1530



- Timber Sale Unit
- Haul Route
- Other Road
- Milepost Markers
- Distance Indicator
- Rock Pit
- 4 Highway Sheild

DRIVING DIRECTIONS:

From State Route 4 (between milepost 48 and 49), turn north onto Abernathy Creek Road and follow for 5.8 miles. Merge left onto the E-4000 and follow for 1.3 miles until junction of E-4000, E-4100, and E-4500. Turn left onto the E-4500 and follow for 1.8 miles to the junction of the E-1000 Road. Merge right onto the E-1000 Road and follow for 3.7 miles.

- Unit 1: Turn right at the end of the 3.7 miles, onto the E-1170 Road. Follow for 1 mile to enter Unit 1.

-Unit 2 & 3: Stay on the E-1000 Road another 1 mile to reach Units 2 and 3. Units will be on the left (west) side of road.





TIMBER NOTICE OF SALE

SALE NAME: DRAG

AGREEMENT NO: 30-99095

AUCTION: January 30, 2020 starting at 10:00 a.m., COUNTY: Grays Harbor
Pacific Cascade Region Office, Castle Rock, WA

SALE LOCATION: Sale located approximately 8 miles west of Oakville

PRODUCTS SOLD AND SALE AREA: All timber, except trees marked with blue paint, trees bound out by yellow "Leave Tree Area" tags and all down timber existing 5 years prior to the day of sale, bound by the following: White "Timber Sale Boundary" tags, pink flagging, reprod, and Property line in Unit 1; white "Timber Sale Boundary" tags, reprod, and property line in Unit 2; white "Timber Sale Boundary" tags, reprod, the V-1000 and the V-1600 roads in Unit 3 on part(s) of Sections 4 all in Township 15 North, Range 5 West, Sections 33 and 34 all in Township 16 North, Range 5 West, W.M., containing 116 acres, more or less.

CERTIFICATION: This sale is certified under the Sustainable Forestry Initiative® program Standard (cert no: PwC-SFIFM-513)

ESTIMATED SALE VOLUMES AND QUALITY:

Table with columns: Species, Avg DBH, Ring Count, Total MBF, and MBF by Grade (1P, 2P, 3P, SM, 1S, 2S, 3S, 4S, UT). Rows include Douglas fir, Maple, Red alder, Red cedar, Hemlock, Grand fir, Cottonwood, and Sale Total.

MINIMUM BID: \$1,488,000.00 BID METHOD: Sealed Bids

PERFORMANCE SECURITY: \$100,000.00 SALE TYPE: Lump Sum

EXPIRATION DATE: October 31, 2021 ALLOCATION: Export Restricted

BID DEPOSIT: \$148,800.00 or Bid Bond. Said deposit shall constitute an opening bid at the appraised price.

HARVEST METHOD: Cable, cable assist and ground based equipment are permitted on this sale. This sale is estimated to be 55% cable harvest and 45% ground based harvest. Ground based harvesting is restricted to sustained slopes 45%. This sale was designed with a minimum tower height of 70 feet on all cable settings on all units. Intermediate supports may be required in Units 1 off of Spur A and Unit 2 off of the V-1890 road. See contract clauses H-140/H-141 for additional harvesting restrictions.



TIMBER NOTICE OF SALE

ROADS: 5.10 stations of required reconstruction. 25.60 stations of optional construction. 342.30 stations of required prehaul maintenance. Rock used in accordance with the quantities on the ROCK LIST may be obtained from any commercial source at the Purchaser's expense. Rock sources are subject to written approval by the Contract Administrator before their use. All road work Road construction will not be permitted from October 1 to April 30 unless authorized in writing by the Contract Administrator. The hauling of forest products will not be permitted from November 1 to February 28 unless authorized in writing by the Contract Administrator on the V-Line and the GD-9300.

ACREAGE DETERMINATION

CRUISE METHOD: The sale acres were determined by GPS delineation. Cruise was completed using variable plot cruise methods.

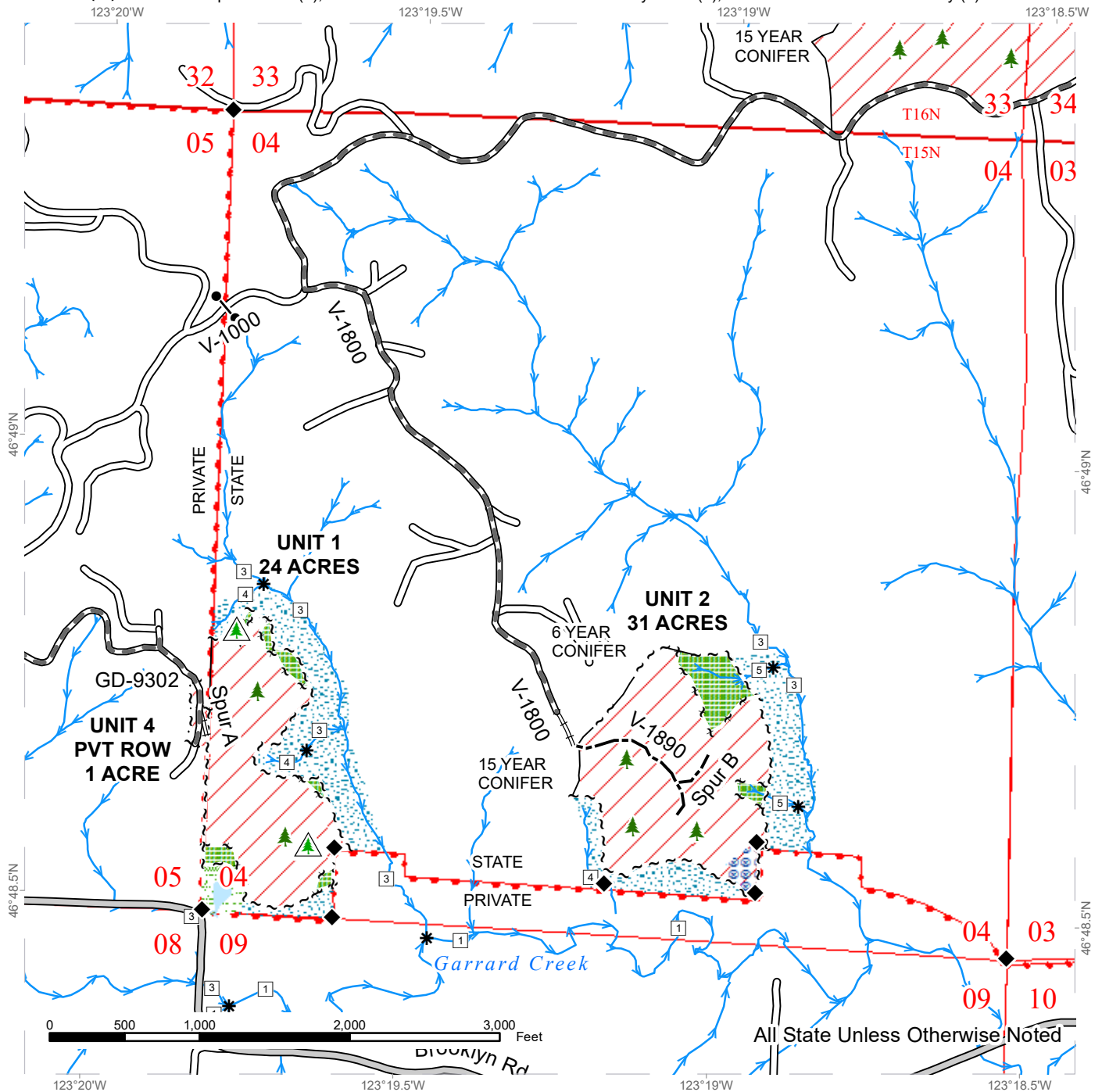
FEES: Fees of \$7,700 to Series One of Twin Creeks Timber, LLC, for the Road Use Permit between Green Diamond Management Company and the State, Dated September 1, 2019 due on day of sale. For more information see Road Use Permit. These are in addition to the bid price. \$82,688.00 is due on day of sale. \$9.00 per MBF is due upon removal. These are in addition to the bid price.

SPECIAL REMARKS: This sale contains an estimated 1,716 MBF of high quality DF 2 saw, 204 MBF of high quality DF 3 saw, 44 MBF of 3P DF, derived from the cruise. See cruise for details. See driving map for gate locations. PCP 1-1 gate keys may be obtained from the Pacific Cascade Region office.

TIMBER SALE MAP

SALE NAME: DRAG
AGREEMENT #: 30-099095
TOWNSHIP(S): T15R5W, T16R5W
TRUST(S): Capitol Grant (7), Charitable/Educational/Penal & Reformatory Instit. (6), Common School and Indemnity (3)

REGION: Pacific Cascade Region
COUNTY(S): Grays Harbor
ELEVATION RGE: 140-731

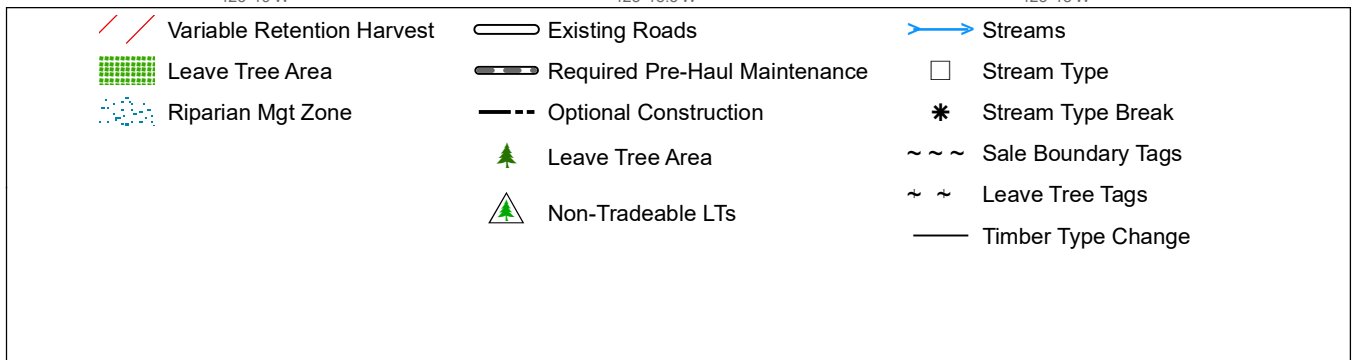
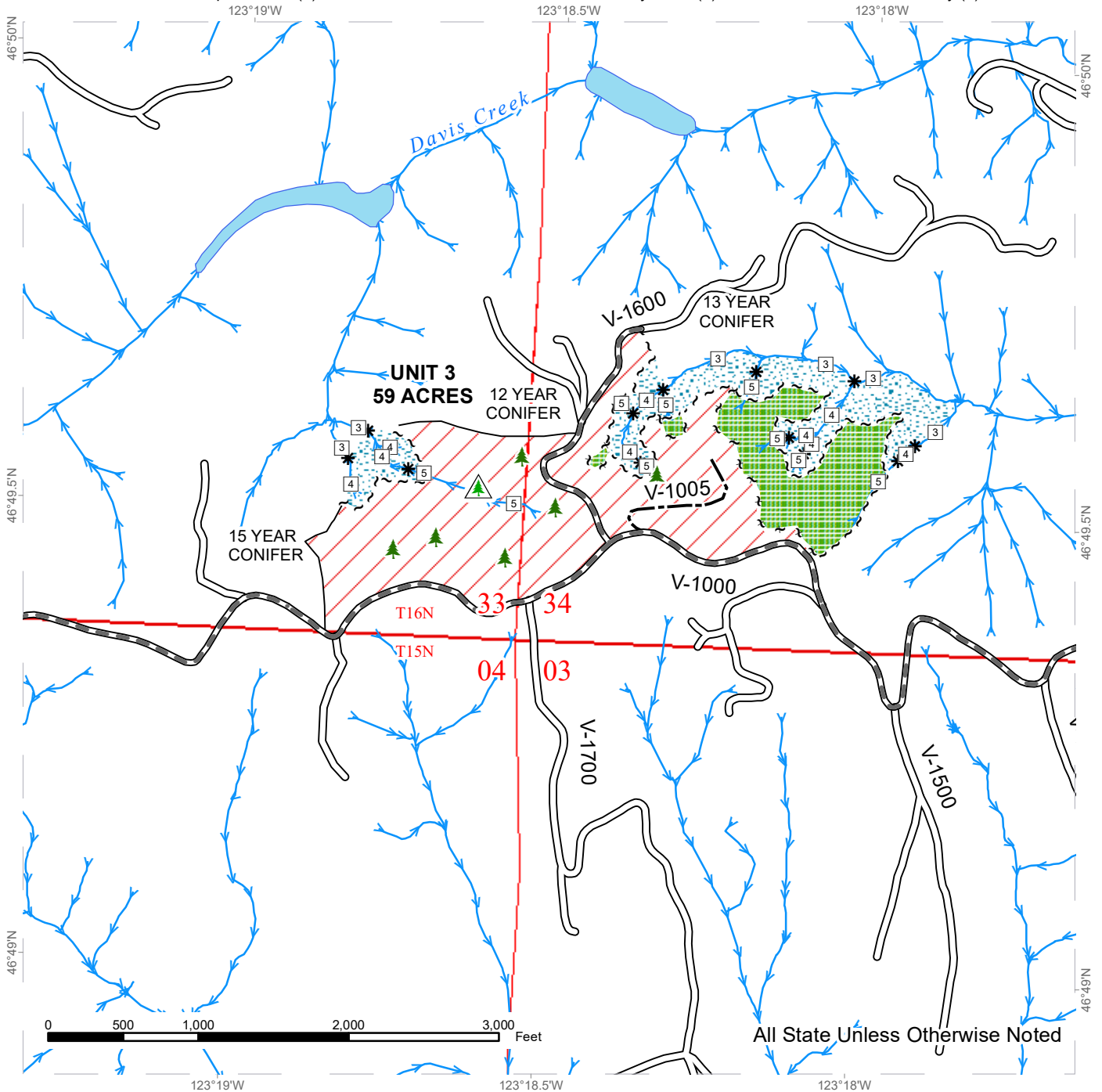


Variable Retention Harvest	County Road	Streams
Leave Tree Area	Existing Roads	Stream Type
Riparian Mgt Zone	Required Pre-Haul Maintenance	Stream Type Break
Forested Wetland	Required Reconstruction	Survey - Monumented Points
Wetland Mgt Zone	Optional Construction	Sale Boundary Tags
Hazard Abatement Area	Gate (PCP 1-1)	Leave Tree Tags
	Leave Tree Area	Right of Way Tags
	Non-Tradeable LTs	Timber Type Change

TIMBER SALE MAP

SALE NAME: DRAG
AGREEMENT #: 30-099095
TOWNSHIP(S): T15R5W, T16R5W
TRUST(S): Capitol Grant (7), Charitable/Educational/Penal & Reformatory Instit. (6), Common School and Indemnity (3)

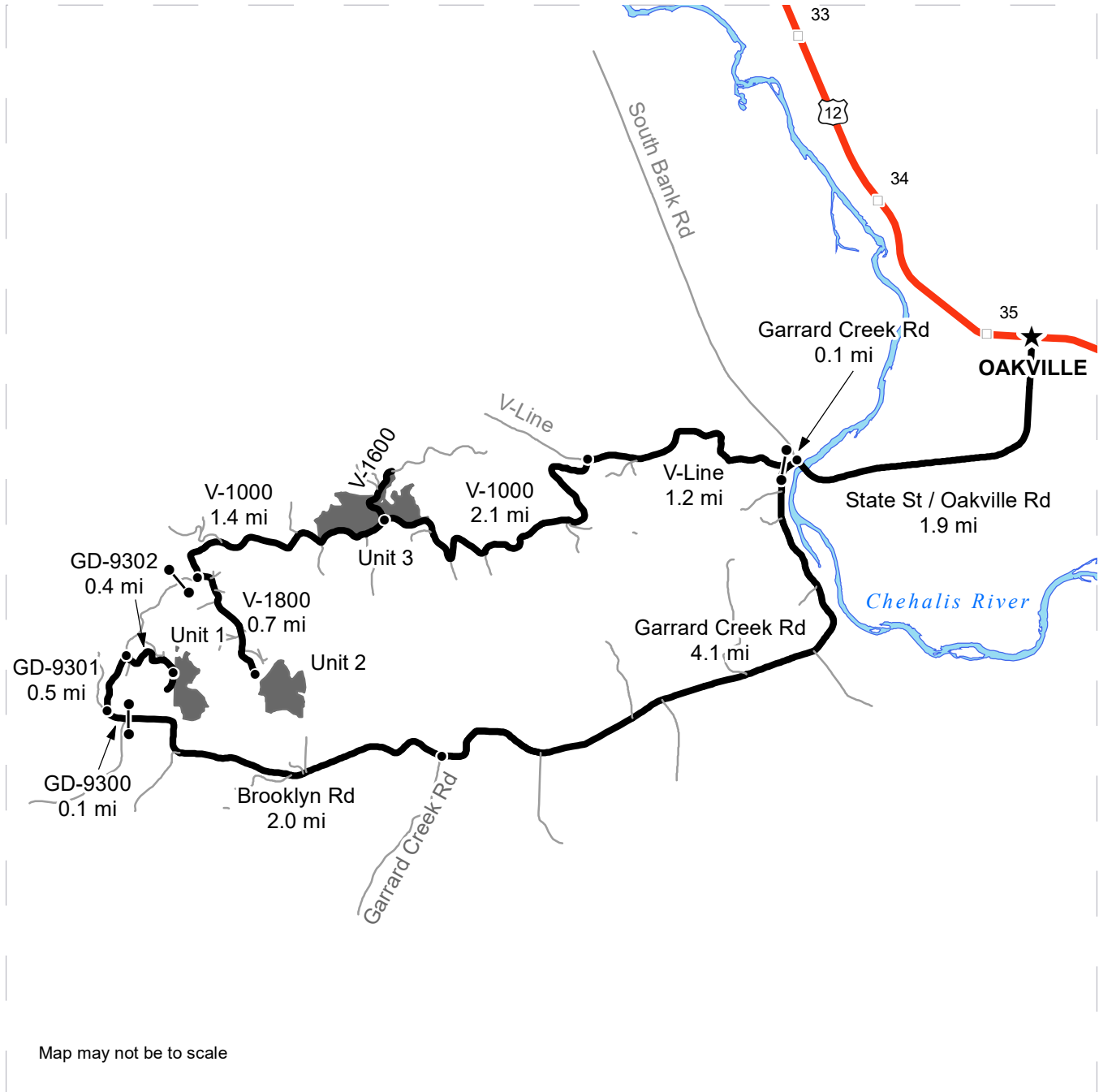
REGION: Pacific Cascade Region
COUNTY(S): Grays Harbor
ELEVATION RGE: 140-731



DRIVING MAP

SALE NAME: DRAG
 AGREEMENT#: 30-099095
 TOWNSHIP(S): T15R5W, T16R5W
 TRUST(S): Capitol Grant (7), Charitable/Educational/Penal & Reformatory Instit. (6), Common School and Indemnity (3)

REGION: Pacific Cascade Region
 COUNTY(S): Grays Harbor
 ELEVATION RGE: 140-731



Map may not be to scale

- Timber Sale Unit
- Haul Route
- Other Road
- Milepost Markers
- Gate (PCP1-1)

DRIVING DIRECTIONS:
 From intersection of US-12/Pine and State St. in Oakville, head south on State St. 1.9 miles, becoming Oakville Rd.
Unit 3: Turn left onto Garrard Creek Rd. and follow for 0.1 miles to reach V-Line. Turn right onto V-LINE (gate) and follow 1.2 miles
 Turn left onto V-1000 and follow 2.1 miles to reach Unit 3
Unit 2: Continue on V-1000 for additional 1.4 miles
 Turn left onto V-1800 and follow 0.7 miles to reach Unit 2
Unit 1: From V-Line gate, continue on Garrard Creek Rd. 4.1 miles, then keep straight onto Brooklyn Rd. and follow 2.0 miles
 Bear right onto GD-9300 (gate) for 0.1 mile, then right onto GD-9301 for 0.5 miles
 Turn right onto GD-9302 and follow 0.4 miles to reach Unit 1





TIMBER NOTICE OF SALE

SALE NAME: TAILINGS

AGREEMENT NO: 30-095702

AUCTION: January 28, 2020 starting at 10:00 a.m., **COUNTY:** Kitsap
South Puget Sound Region Office, Enumclaw, WA

SALE LOCATION: Sale located approximately 13 miles north of Belfair.

**PRODUCTS SOLD
AND SALE AREA:**

All timber, except trees bounded out by yellow leave tree area tags, snags, and down timber existing more than 5 years from the day of sale, bounded by the following: white timber sale boundary tags, timber type change and property line in Unit #1; white timber sale boundary tags, and property line in Units #3, and #4; white timber sale boundary tags, and timber type change marked with pink flagging in Unit #5;

All timber, except trees marked with blue paint or bounded out by yellow leave tree area tags, snags, and down timber existing more than 5 years from the day of sale, bounded by the following: white timber sale boundary tags, and property line in Unit #2; white timber sale boundary tags, timber type change marked with pink flagging, and the GM-45 Road in Unit #7; white timber sale boundary tags, timber type change marked with pink flagging and the GM-4 and GM-42 roads in Unit #8;

All timber, except trees marked with blue paint, snags, and down timber existing more than 5 years from the day of sale, bounded by the following: white timber sale boundary tags, timber type change marked with pink flagging, and the GM-4 Road in Unit #6;

All timber bounded by orange right of way tags, except that title to the timber within the right of way tags is not conveyed to the Purchaser unless the road segment is actually constructed in Units #9, #10, #11, and #12;

All forest products above located on part(s) of Sections 3, 10, 15 and 22 all in Township 24 North, Range 1 West, W.M., containing 119 acres, more or less.

CERTIFICATION: This sale is certified under the Sustainable Forestry Initiative® program Standard (cert no: PwC-SFIFM-513) and FSC 100% raw materials under the Forest Stewardship Council® Standard (cert no: BV-FM/COC-080501).

ESTIMATED SALE VOLUMES AND QUALITY:

Species	Avg DBH	Ring Count	Total MBF	MBF by Grade								
				1P	2P	3P	SM	1S	2S	3S	4S	UT
Douglas fir	16.5	8	2,457				173		1,204	679	387	14
Hemlock	14	10	912						290	366	190	66
Red alder	13.4		102						7	38	45	12
Maple	11.7		82						11	36	19	16
Red cedar	15.7		43							25	18	
White pine	31		7						7			
Sale Total			3,603									

MINIMUM BID: \$863,000.00 **BID METHOD:** Sealed Bids

PERFORMANCE SECURITY: \$100,000.00 **SALE TYPE:** Lump Sum



TIMBER NOTICE OF SALE

EXPIRATION DATE: October 31, 2021 **ALLOCATION:** Export Restricted

BID DEPOSIT: \$86,300.00 or Bid Bond. Said deposit shall constitute an opening bid at the appraised price.

HARVEST METHOD: Harvest activities are estimated to be 28 percent uphill cable and 72 percent ground based harvest. Cable or ground based equipment, with cable-tethered equipment limited to sustained slopes 75 percent or less, self-leveling equipment limited to sustained slopes 65 percent or less, and ground based equipment limited to sustained slopes 45 percent or less. Yarding may be restricted during wet weather if rutting becomes excessive, per clause H-017.

Falling, yarding, and timber haul, except on the 5000 and 5400 roads, will not be permitted from November 1 to April 30, unless authority to do so is granted, in writing, by the Contract Administrator. If permission is granted to operate from November 1 to April 30, preventative measures may be required to protect water, soil, roads and other forest assets. Timber haul on the 5000 and 5400 roads will not be permitted from October 15 to April 15, unless authority to do so is granted in writing by the State.

In addition to the above restriction, falling, yarding, and timber haul in Unit #8 will not be permitted weekdays from 7:00 pm to 7:00 am, weekends or State recognized holidays, unless authority to do so is granted, in writing, by the Contract Administrator.

ROADS: 71.92 stations of optional construction. 472.38 stations of required prehaul maintenance. 344.47 stations of required post-haul maintenance. 28.56 stations of required abandonment, if constructed. Purchaser maintenance on all roads used.

Rock for this proposal may be obtained from the State owned Horse Camp Pit, Golden Pit or 452 Pit at no cost to the Purchaser or any commercial rock source at the Purchaser's expense. If Purchaser elects to use the Horse Camp Pit, rock source development work is required per Road Plan clauses 6-10, 6-12 and 6-14.

Road construction in all units will not be permitted from November 1 to April 30, unless approved in writing by the Contract Administrator. If permission is granted to operate from November 1 to April 30, a maintenance plan is required per Road Plan clause 1-26.

Rock haul on the 5000 and 5400 roads will not be permitted from October 15 to April 15, unless approved in writing by the State. See Road Use Permit No. 55-099016 for additional details.

In addition to the above restrictions, road construction and rock haul in Unit #8 only will not be permitted weekdays from 7:00 pm to 7:00 am, weekends or State recognized holidays, unless approved in writing by the Contract Administrator.

ACREAGE DETERMINATION

CRUISE METHOD: Acreage was determined by traversing boundaries by GPS. See cruise narrative for cruise method.

FEES: \$61,251.00 is due on day of sale. \$9.00 per MBF is due upon removal. These are in addition to the bid price.

SPECIAL REMARKS: This sale contains Douglas fir high quality logs.



TIMBER NOTICE OF SALE

Trees marked with a pink "X" within Units #2, #3, and #4 are the last take trees near the property boundary. These are marked for visual aid only. It is the Purchaser's responsibility to verify location of the sale boundary as defined by the Products Sold and Sale Area description.

This proposal includes the replacement of 2 culverts and the installation of one culvert on the GM-4 Road and four replacement culverts on the GM-3 Road.

The temporary culvert on the GM-461 Road has a work window between July 15 to September 30, which includes the construction of the crossing, as well as abandonment and removal of the culvert. Culvert is a contingency and Purchaser is allowed to use the existing structure or install the culvert. Mitigation is required at this temporary Type 3 crossing as stated in Road Plan clauses 3-6 and 3-11. Abandonment of this crossing is required regardless of which structure is used.

Tailhold restriction areas apply outside the sale boundary per contract clause H-141.

Purchaser shall cut all vine maple within the harvest unit(s), leaving a stump no more than 12 inches in height.

Units #1 - #7 can be inaccessible due to snow from approximately November through April. Contact Nick Chicano at 360-509-1079 for current road conditions.

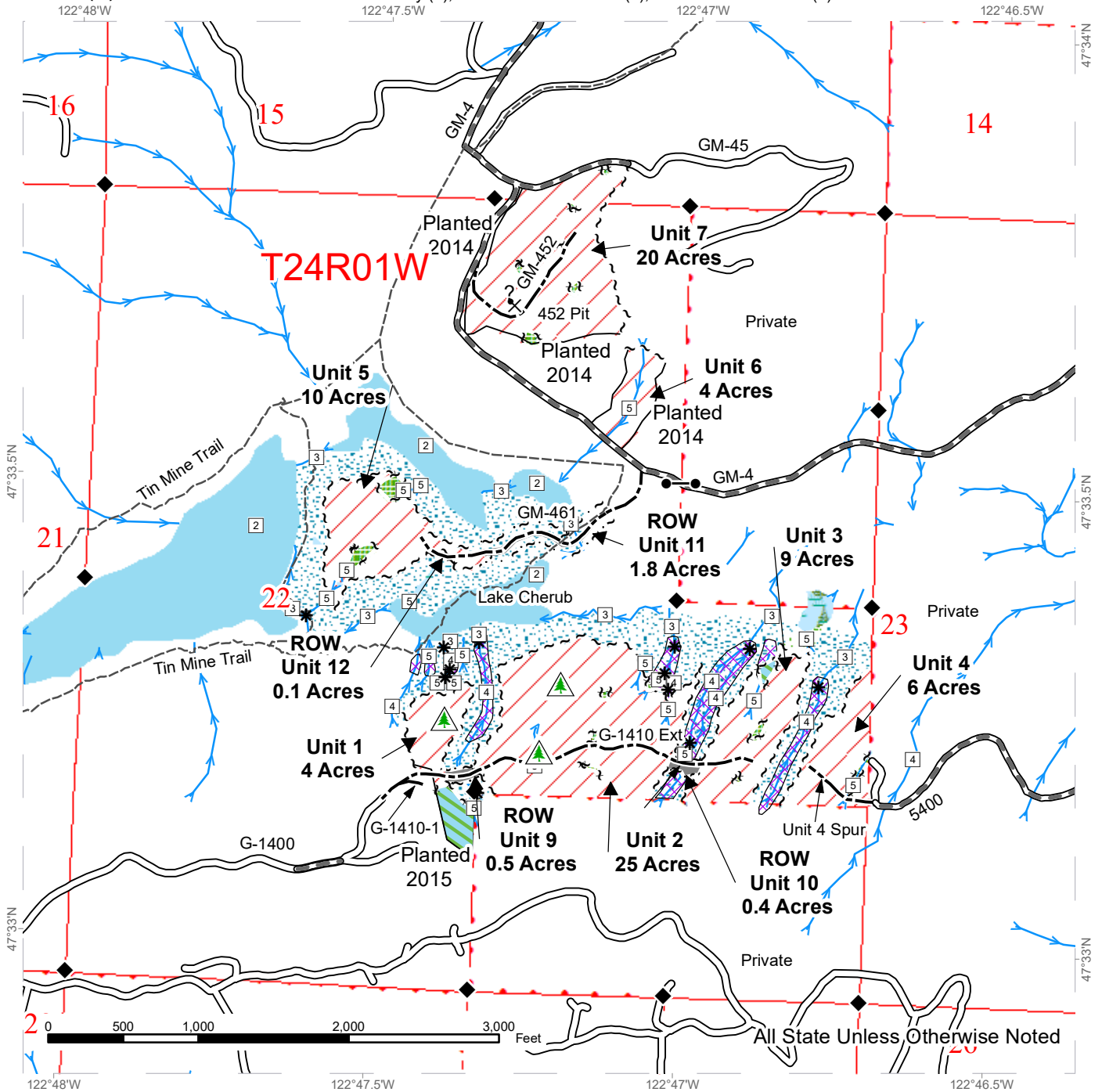
Road Use Permit (RUP) No. 55-099016 with City of Bremerton, Public Works and Utilities has been obtained for the use of the 5000 and 5400 roads within Sections 22 and 23-24N-01W. See the RUP for additional details, including extra requirements the Grantor may impose for Fire Prevention and Control.

See map for gate locations. Gate keys may be obtained by contacting the South Puget Sound Region Office at 360-825-1631 or by contacting Nick Chicano at 360-509-1079.

TIMBER SALE MAP

SALE NAME: TAILINGS
AGREEMENT #: 30-095702
TOWNSHIP(S): T24R1W
TRUST(S): Common School and Indemnity (3), State Forest Purchase (2), State Forest Transfer (1)

REGION: South Puget Sound Region
COUNTY(S): Kitsap
ELEVATION RGE: 640-1360



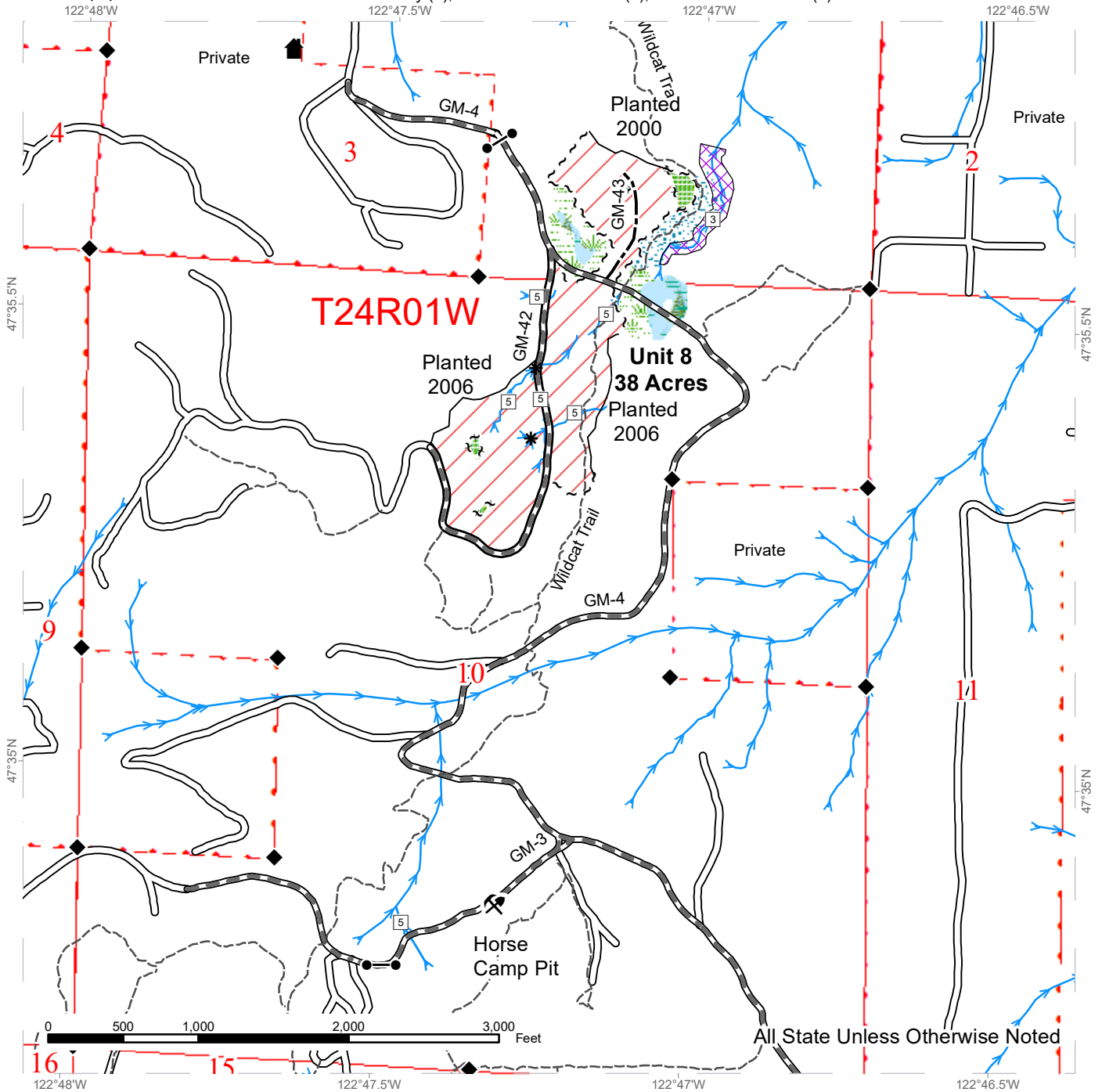
All State Unless Otherwise Noted

Variable Retention Harvest	Sale Boundary Tags	Streams	Survey Monument
Leave Tree Area	Leave Tree Tags	Stream Type	Existing Roads
Riparian Mgt Zone	Right of Way Tags	Stream Type Break	Required Pre-Haul Maintenance
Ponds	Property Line	Gate	Optional Construction
Forested Wetland	Timber Type Change	Non-Tradeable Leave Trees	Tailhold Restriction Areas
Wetland Mgt Zone		Potential Rock Source	Trails

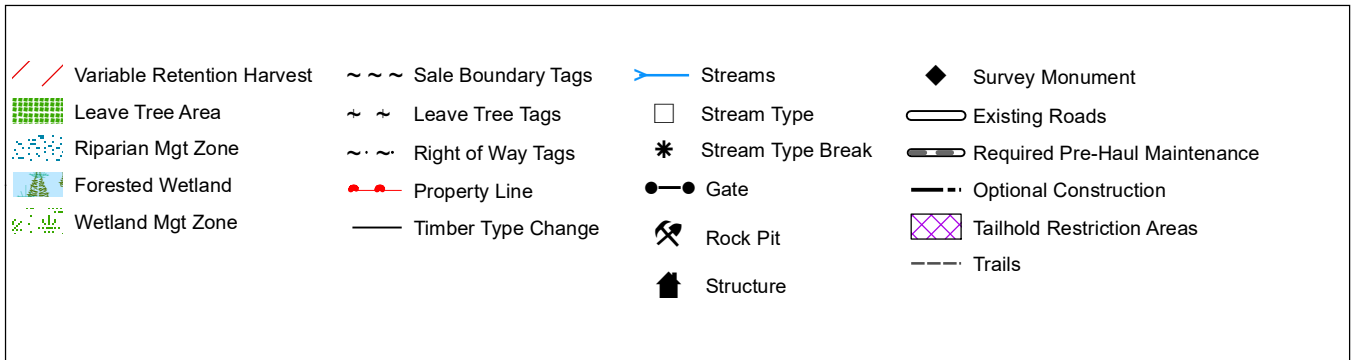
TIMBER SALE MAP

SALE NAME: TAILINGS
AGREEMENT #: 30-095702
TOWNSHIP(S): T24R1W
TRUST(S): Common School and Indemnity (3), State Forest Purchase (2), State Forest Transfer (1)

REGION: South Puget Sound Region
COUNTY(S): Kitsap
ELEVATION RGE: 640-1360



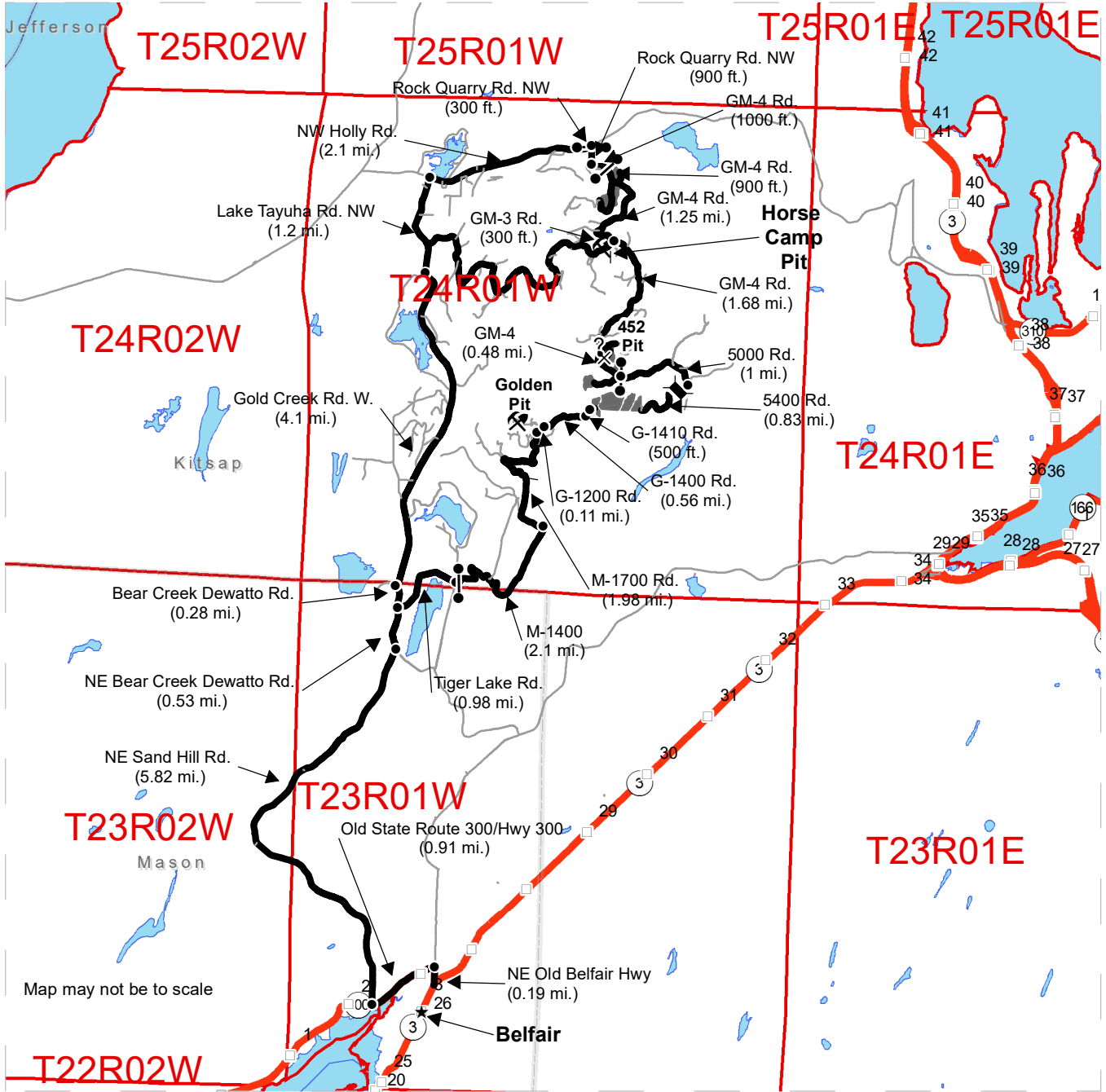
All State Unless Otherwise Noted



DRIVING MAP

SALE NAME: TAILINGS
AGREEMENT#: 30-095702
TOWNSHIP(S): T24R1W
TRUST(S): Common School and Indemnity (3), State Forest Transfer (1)

REGION: South Puget Sound Region
COUNTY(S): Kitsap
ELEVATION RGE: 816-1756



- Timber Sale Unit
- Haul Route
- Other Road
- Milepost Markers
- Bridge
- Distance Indicator
- Gate (Master 786)
- Potential Rock Source
- Rock Pit
- Town

See next page for driving directions



Units 1, 2 and 3: From Belfair travel onto NE Old Belfair Hwy (0.19 mi). Turn left onto NE Old State Route 300/Hwy 300 (0.91 mi). Take 2nd right onto NE Sand Hill Rd. (5.82 mi). Turn left onto NE Bear Creek Dewatto Rd. (0.53 mi). Turn right onto Tiger Lake Rd. (0.98 mi). Go straight through gate #237 (lock #786) onto M-1400 Rd. (2.1 mi). Turn left onto M-1700 Rd. (1.98 mi). Turn right onto G-1200 Rd. (0.11 mi). Turn left at the G-1400 Rd. (0.56 mi). Turn left onto G-1410 Rd. (500'). At the end road walk 420' through a young plantation to Unit 1. Continue walking 320' through ROW to reach Unit 2. Walk another 900' through ROW to reach Unit 3.

Unit 8: From NE Bear Creek Dewatto Rd/Tiger Lake Rd. junction, continue down Bear Creek Dewatto Rd. (0.28 mi). Turn right onto Gold Creek Rd. W (4.1 mi). Turn right onto Lake Tahuya Rd. NW (1.2 mi). Turn right onto NW Holly Rd. (2.1 mi.). Turn right onto Rock Quarry Rd. NW (300'). Go through gate #214 (lock #786). Continue down Rock Quarry Rd. (900'). Turn left onto GM-4 Rd. (1000'). Go through gate #215 (lock #786). Continue down GM-4 Rd. (900') and arrive at unit 8.

Unit 7: From unit 8 continue down GM-4 Rd. (1.25 mi.). Stay right on GM-4 (1.68 mi.) and arrive at unit 7.

Unit 6: From unit 7 continue to the right down the GM-4 Rd. (0.48 mi) and arrive at unit 6.

Unit 5: From unit 6 continue down the GM-4 Rd. (400'). To reach unit 5 walk (0.24 mi) down trail and arrive at unit 5

Unit 4: From unit 6 continue down the GM-4 Rd. (700') to gate #255 (lock #786) where the GM-4 Rd. becomes the 5000 Rd. Continue down the 5000 Rd. (1 mi). Turn right at the 5400 Rd. (0.83 mi) and arrive at unit 4.

Horse Camp Pit: From unit 8 go down the GM-4 Rd. (1.25 mi). Turn right at the GM-3 Rd. (300') and arrive at the pit.

Golden Pit: From the intersection of the M-1700, G-1200, and G-1000 roads turn left down the G-1000 road (0.3 mi) and arrive at the Golden Pit.



TIMBER NOTICE OF SALE

SALE NAME: PLEASANT VALLEY

AGREEMENT NO: 30-093163

AUCTION: January 28, 2020 starting at 10:00 a.m., COUNTY: Lewis
South Puget Sound Region Office, Enumclaw, WA

SALE LOCATION: Sale located approximately 7 miles south of Elbe.

PRODUCTS SOLD AND SALE AREA:

All timber, except trees bounded out by yellow leave tree area tags, snags, and down timber existing more than 5 years from the day of sale, bounded by the following: white timber sale boundary tags, property line marked with Carsonite posts, timber type change at Peavy Pit and the PV 140 and PV 100 roads in Unit #1; all timber bounded by white timber sale boundary tags and the PV-140 Road in Unit #2;

All timber bounded by orange right of way tags in Unit #3;

All timber marked with one band of orange paint along the PV 140 Road in Unit #4;

All forest products above located on part(s) of Sections 29, 30 and 31 all in Township 15 North, Range 5 East, W.M., containing 118 acres, more or less.

CERTIFICATION: This sale is certified under the Sustainable Forestry Initiative® program Standard (cert no: PwC-SFIFM-513) and FSC 100% raw materials under the Forest Stewardship Council® Standard (cert no: BV-FM/COC-080501).

ESTIMATED SALE VOLUMES AND QUALITY:

Table with columns: Species, Avg DBH, Ring Count, Total MBF, and MBF by Grade (1P, 2P, 3P, SM, 1S, 2S, 3S, 4S, UT). Rows include Douglas fir, Hemlock, Red alder, Cottonwood, Red cedar, and Sale Total.

MINIMUM BID: \$732,000.00 BID METHOD: Sealed Bids

PERFORMANCE SECURITY: \$100,000.00 SALE TYPE: Lump Sum

EXPIRATION DATE: October 31, 2021 ALLOCATION: Export Restricted

BID DEPOSIT: \$73,200.00 or Bid Bond. Said deposit shall constitute an opening bid at the appraised price.

HARVEST METHOD: Harvest activities are estimated to be 24 percent uphill cable and 76 percent ground based harvest. Cable and ground based equipment, with cable-tethered equipment limited to sustained slopes 75 percent or less, self-leveling equipment limited to sustained slopes 65 percent or less, and all other ground based equipment limited to sustained slopes 45 percent or less. Yarding may be restricted during wet weather if rutting becomes excessive, per clause H-017.



TIMBER NOTICE OF SALE

ROADS: 6.38 stations of required construction. 4.42 stations of optional construction. 5.48 stations of optional reconstruction. 178.34 stations of required prehaul maintenance. 88.06 stations of required post-haul maintenance. 5.48 stations of required road closure, if reconstructed. Purchaser maintenance on all roads used.

Rock for this proposal can be obtained from the State owned Peavy and RS1 Pits at no cost to the Purchaser or any commercial rock source at the Purchaser's expense. Rock source development will be required per Section 6 in the Road Plan and as specified in the Rock Source Development Plan.

Operation of road construction equipment and rock haul will not be permitted from November 1 to May 15, nor on weekends or State recognized holidays, unless authority to do so is granted, in writing, by the Contract Administrator. If permission is granted to operate from November 1 to May 15, the Purchaser shall comply with a maintenance plan per Road Plan clause 1-26.

ACREAGE DETERMINATION

CRUISE METHOD: Unit acreage was determined by traversing boundaries by GPS. Right of way acreage was determined by multiplying length times width. See cruise narrative for cruise method.

FEES: \$45,390.00 is due on day of sale. \$9.00 per MBF is due upon removal. These are in addition to the bid price.

SPECIAL REMARKS: In addition to the above restrictions, wildlife timing restrictions will be in effect within a portion of Unit #1 as shown as the wildlife timing restriction area on the timber sale map. Falling, and yarding activities within the restricted area will not be permitted from 1 hour before sunrise to 2 hours after sunrise and 1 hour before sunset to 1 hour after sunset from April 1 through August 31. This restriction does not apply to the hauling of timber.

See contract clause H-141 for restrictions associated with the non-tradeable leave tree area within Unit #2 and tailhold restriction areas outside the units.

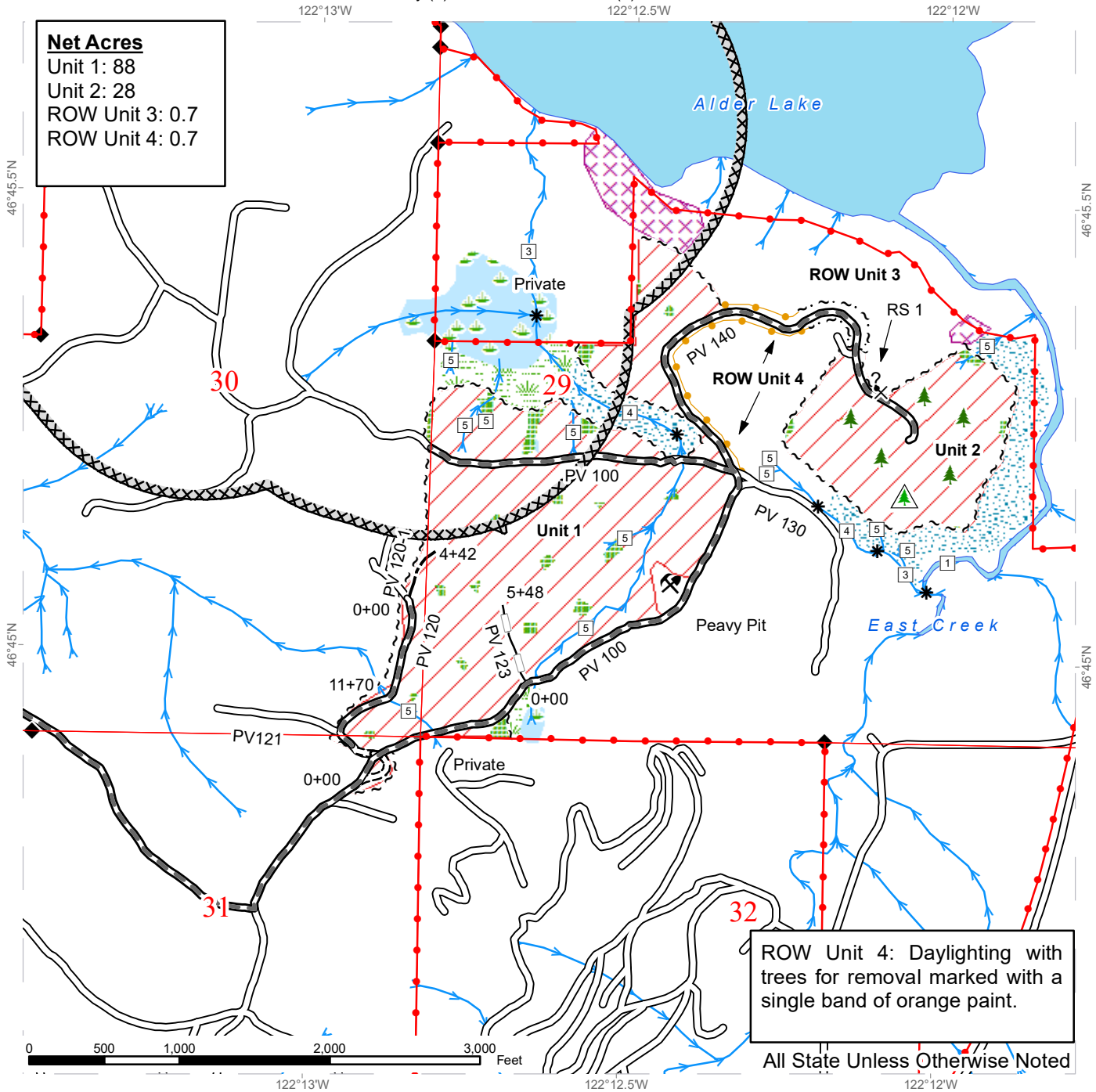
Purchaser will cut all vine maple within the harvest units, leaving a stump no more than 12 inches in height.

See map for gate locations. Gate keys may be obtained by contacting the South Puget Sound Region Office at 360-825-1631 or by contacting Kevin Carlsen at 360-870-4090.

TIMBER SALE MAP

SALE NAME: PLEASANT VALLEY
AGREEMENT #: 30-093163
TOWNSHIP(S): T15R5E
TRUST(S): Common School and Indemnity (3), State Forest Transfer (1)

REGION: South Puget Sound Region
COUNTY(S): Lewis
ELEVATION RGE: 1214-1805



Net Acres
 Unit 1: 88
 Unit 2: 28
 ROW Unit 3: 0.7
 ROW Unit 4: 0.7

ROW Unit 4: Daylighting with trees for removal marked with a single band of orange paint.

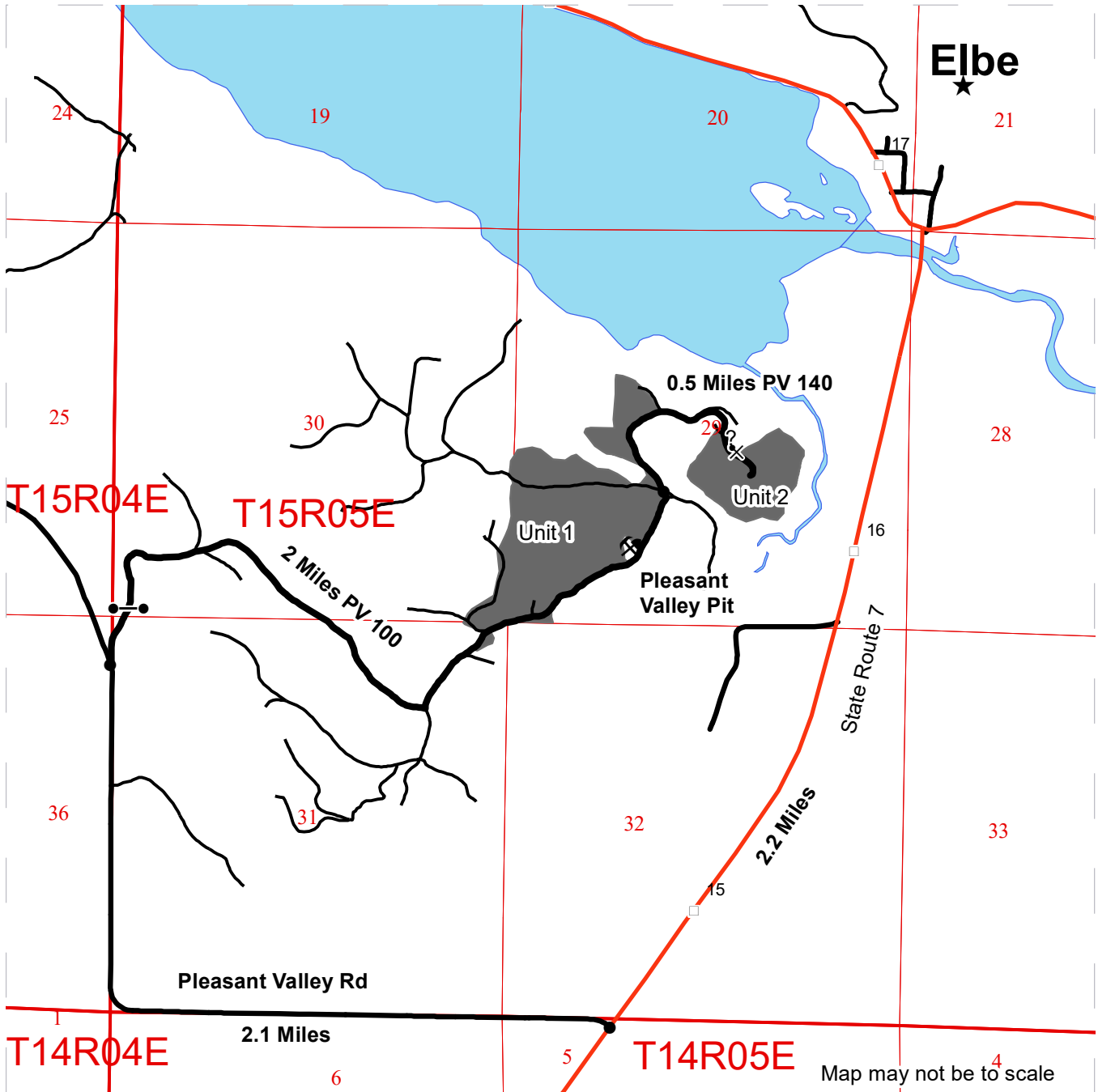
All State Unless Otherwise Noted

Sale Area	Existing Roads	Survey Monument
Leave Tree Area	Required Pre-Haul Maintenance	Leave Tree Area <1/4-acre
Riparian Mgt Zone	Required Construction	Non-Tradeable Leave Trees
Wetlands - Non-forested	Optional Construction	Potential Rock Source
Wetland Mgt Zone	Optional Reconstruction	Rock Pit
Tailhold Restriction Area	Timing Restriction	Public Land Survey Sections
Sale Boundary Tags	Stream Type	Property Line
Right of Way Tags	Stream Type Break	
Take / Removal Trees	Streams	

DRIVING MAP

SALE NAME: PLEASANT VALLEY VRH
AGREEMENT#: 30-093163
TOWNSHIP(S): T15R5E
TRUST(S): Common School and Indemnity (3), State Forest Transfer (1)

REGION: South Puget Sound Region
COUNTY(S): Lewis
ELEVATION RGE: 1214-1805



- Timber Sale Unit
- Haul Route
- Active/driveable
- Town
- Distance Indicator
- Gate 383
- Potential Rock Source
- Rock Pit
- Milepost Markers

DRIVING DIRECTIONS:

This proposal is 6.8 miles south of the town of Elbe. From Elbe head south on State Route 7 for 2.2 miles. Turn right onto Pleasant Valley Rd. and follow for 2.1 miles. Turn right onto the PV100 and follow for 2 miles to reach Unit 1 and the Pleasant Valley Pit. Continue straight onto the PV140 and follow for 0.5 miles to reach Unit 2.

All Mileages are approximate.





TIMBER NOTICE OF SALE

SALE NAME: WHIP N SPUR

AGREEMENT NO: 30-97340

AUCTION: January 30, 2020 starting at 10:00 a.m., **COUNTY:** Lewis
Pacific Cascade Region Office, Castle Rock, WA

SALE LOCATION: Sale located approximately 20 miles west of Centralia

PRODUCTS SOLD AND SALE AREA: All timber, except leave trees bound by yellow "Leave Tree Area" tags, leave trees marked with blue paint, and all down timber greater than 36 inches in diameter, bounded by the following; Unit 1, white "Timber Sale Boundary" tags, pink flagging, the L-3300 and L-3330 roads. Unit 2, white "Timber Sale Boundary" tags, pink flagging, reprod, private property, and the L-3330 road, on part(s) of Sections 14, 23 and 26 all in Township 14 North, Range 5 West, W.M., containing 75 acres, more or less.

CERTIFICATION: This sale is certified under the Sustainable Forestry Initiative® program Standard (cert no: PwC-SFIFM-513)

ESTIMATED SALE VOLUMES AND QUALITY:

Species	Avg DBH	Ring Count	Total MBF	MBF by Grade								
				1P	2P	3P	SM	1S	2S	3S	4S	UT
Douglas fir	19	6	2,449				35		1,542	712	158	1
Hemlock	13		152						60	58	30	4
Red alder	14		147						31	5	95	16
Maple	13		93									93
Grand fir	37		26						25	1		
Red cedar	23		24							24	1	
Sale Total			2,891									

MINIMUM BID: \$917,000.00 **BID METHOD:** Sealed Bids

PERFORMANCE SECURITY: \$100,000.00 **SALE TYPE:** Lump Sum

EXPIRATION DATE: October 31, 2021 **ALLOCATION:** Export Restricted

BID DEPOSIT: \$91,700.00 or Bid Bond. Said deposit shall constitute an opening bid at the appraised price.

HARVEST METHOD: Cable, and Shovel. Harvesting activities are estimated to be 70% cable/cable assist and 30% ground-based harvesting. Shovel yarding shall be restricted to slopes of 40% and less, and restricted during saturated soil conditions. See clauses H-140 for further harvest requirements. A detailed felling and yarding plan shall be required prior to any harvest activities and approved in writing by the Contract Administrator.



TIMBER NOTICE OF SALE

ROADS: 7.15 stations of optional construction. 297.00 stations of required prehaul maintenance. Rock used in accordance with the quantities on the ROCK LIST may be obtained from the Lincoln Quarry located in Sec. 14, T15 N, R05 W W.M. Rock used in accordance with the quantities on the ROCK LIST may be obtained from any commercial source at the Purchaser's expense. Rock sources are subject to written approval by the Contract Administrator before their use. Road construction will not be permitted from November 1 to April 30 unless authorized in writing by the Contract Administrator.

ACREAGE DETERMINATION

CRUISE METHOD: The sale acres were determined by GPS delineation. Cruise was completed using variable plot cruise methods.

FEES: \$49,150.00 is due on day of sale. \$9.00 per MBF is due upon removal. These are in addition to the bid price.

SPECIAL REMARKS: This sale has approximately 35 MBF of high quality 2 SM DF, 31 MBF of high quality 2 saw, 7 MBF of high quality 3 saw DF, see cruise for details.

Dust abatement is required on Wildcat Lane, see clause 6-80 in road plan for additional information.

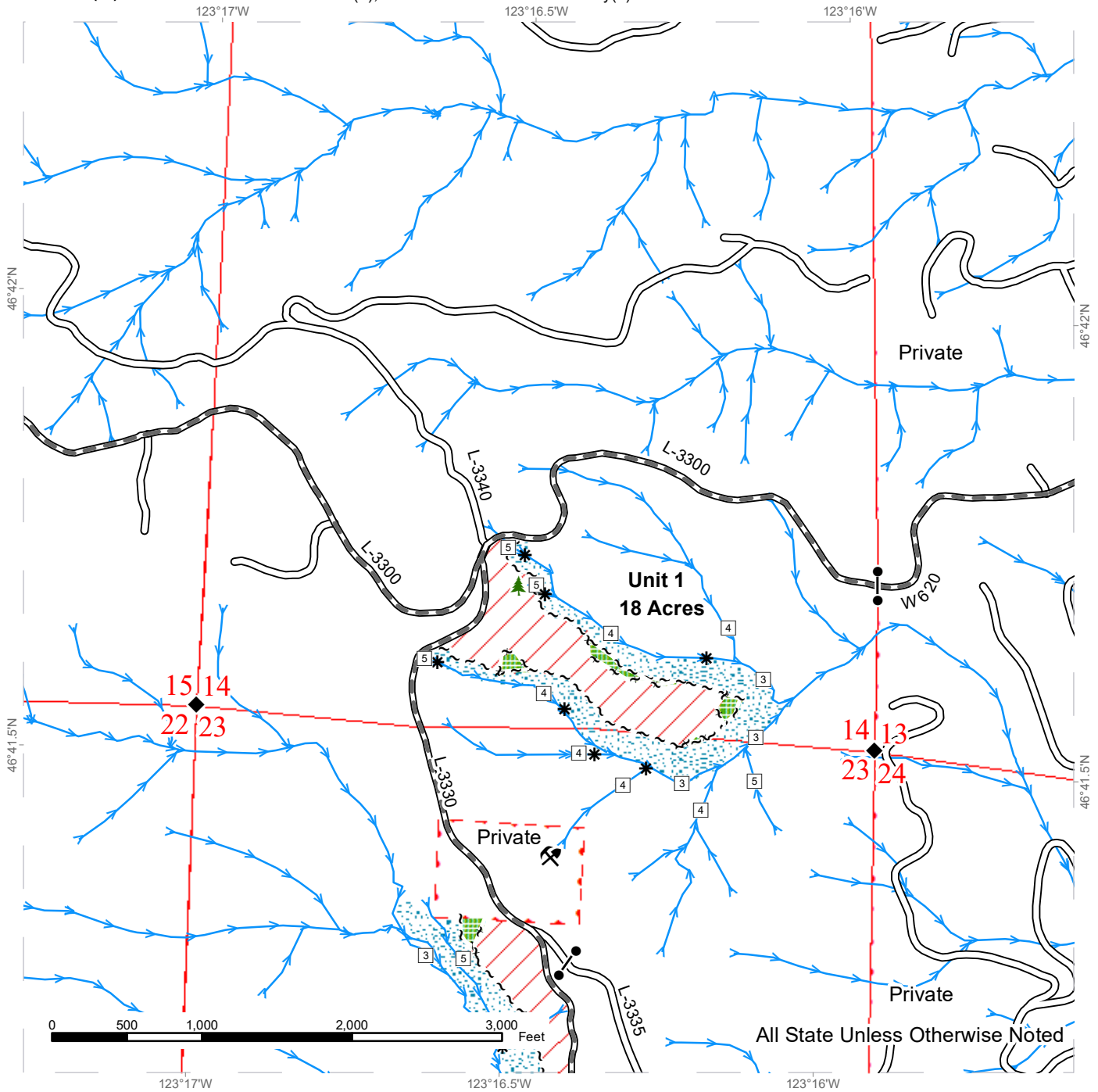
Purchaser will keep gates on W-620 and L-3330 closed and locked except for passing vehicles, see clause 7-71 in Road Plan for additional information.

PCP 1-1 gate keys may be obtained from the Pacific Cascade Region office.

TIMBER SALE MAP

SALE NAME: WHIP N SPUR
AGREEMENT #: 30-097340
TOWNSHIP(S): T14R05W
TRUST(S): State Forest Transfer(1), Common School and Indemnity(3)

REGION: Pacific Cascade Region
COUNTY(S): LEWIS
ELEVATION RGE: 756-1332



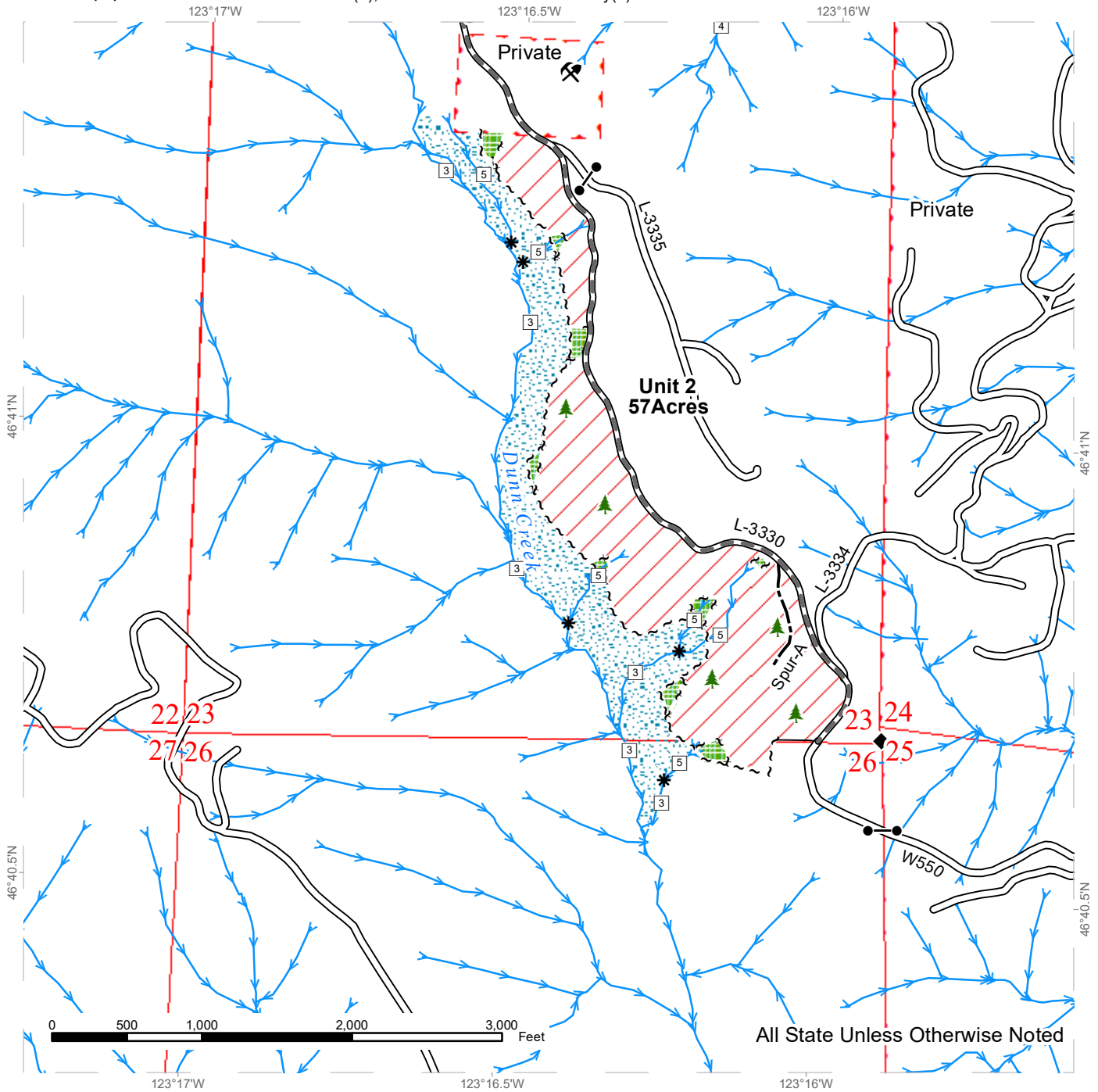
Sale Area	Existing Roads	Survey Monument
Leave Tree Area	Required Pre-Haul Maintenance	Gate
Riparian Mgt Zone	Streams	Leave Tree Area
		Rock Pit



TIMBER SALE MAP

SALE NAME: WHIP N SPUR
AGREEMENT #: 30-097340
TOWNSHIP(S): T14R05W
TRUST(S): State Forest Transfer(1), Common School and Indemnity(3)

REGION: Pacific Cascade Region
COUNTY(S): LEWIS
ELEVATION RGE: 756-1332



All State Unless Otherwise Noted

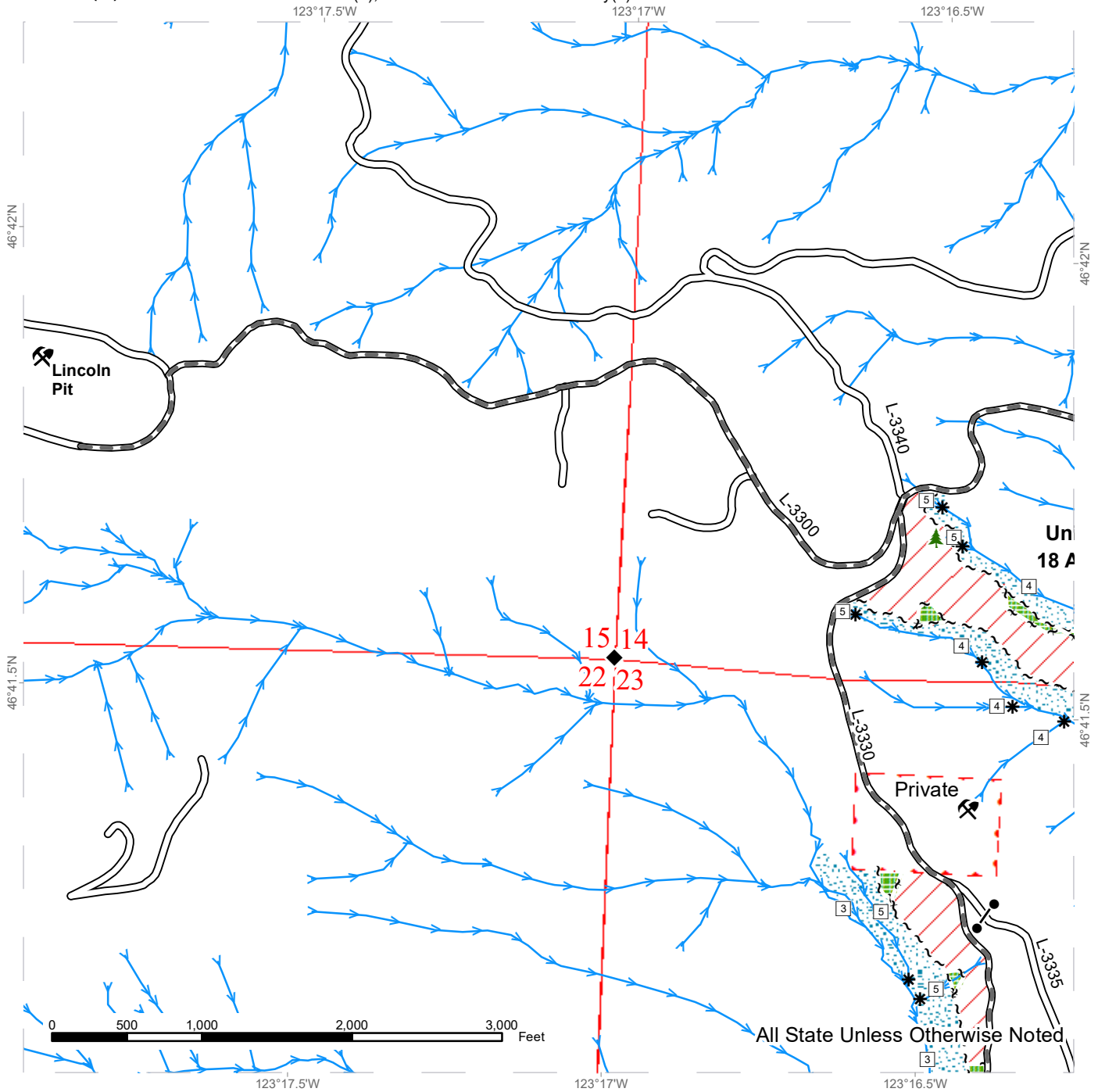
Sale Area	Existing Roads	Survey Monument
Leave Tree Area	Required Pre-Haul Maintenance	Gate
Riparian Mgt Zone	Optional Construction	Leave Tree Area
	Old Grades/Trails	Rock Pit
	Streams	



TIMBER SALE MAP

SALE NAME: WHIP N SPUR
AGREEMENT #: 30-097340
TOWNSHIP(S): T14R05W
TRUST(S): State Forest Transfer(1), Common School and Indemnity(3)

REGION: Pacific Cascade Region
COUNTY(S): LEWIS
ELEVATION RGE: 756-1332



All State Unless Otherwise Noted

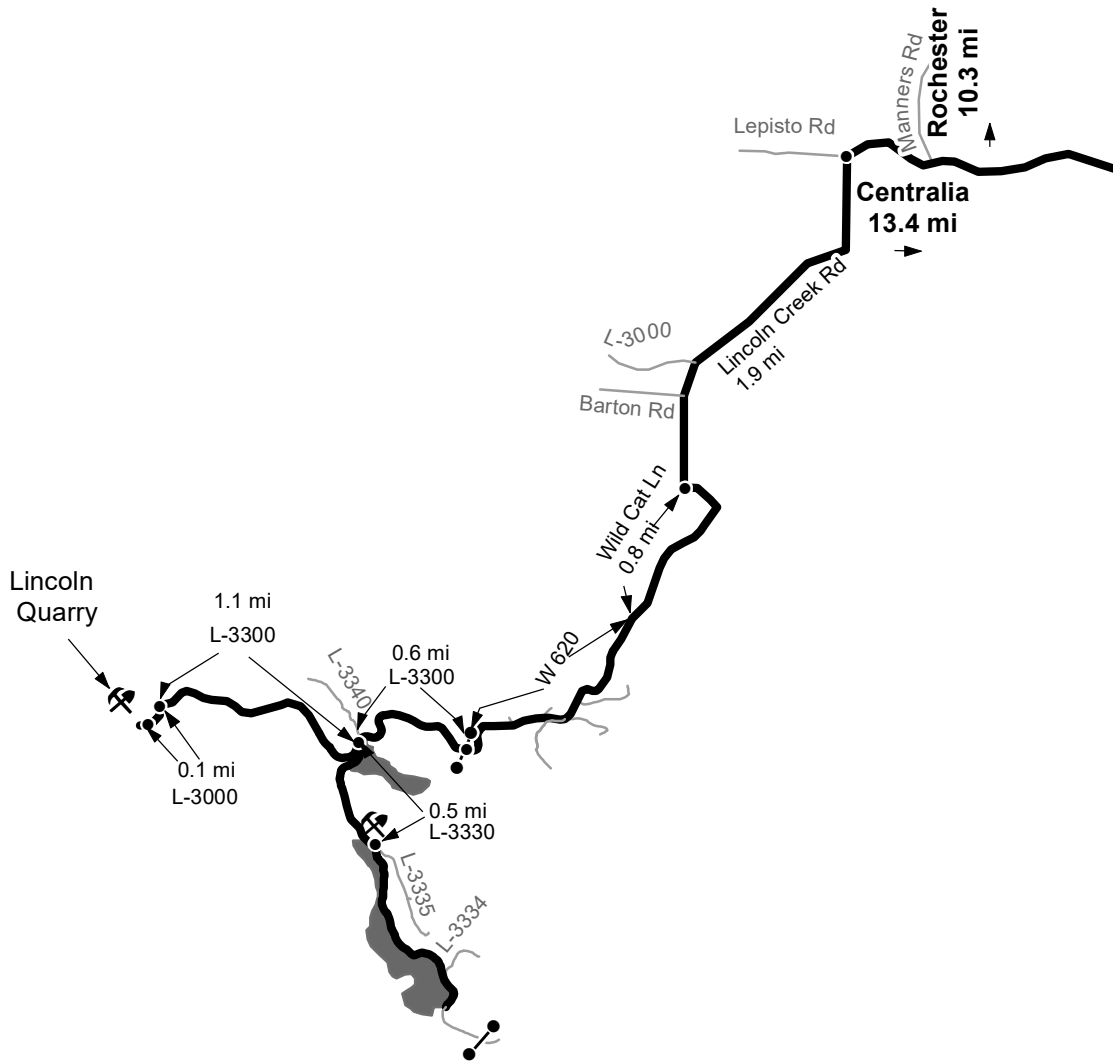
Sale Area	Existing Roads	Survey Monument
Leave Tree Area	Required Pre-Haul Maintenance	Gate
Riparian Mgt Zone	Streams	Leave Tree Area
		Rock Pit



DRIVING MAP

SALE NAME: WHIP N SPUR
AGREEMENT#: 30-097340
TOWNSHIP(S): T14R05W
TRUST(S): State Forest Transfer(1), Common School and Indemnity(3)

REGION: Pacific Cascade Region
COUNTY(S): LEWIS
ELEVATION RGE: 756-1332



Map may not be to scale

- Timber Sale Unit
- Haul Route
- Other Road

DRIVING DIRECTIONS:

From I-5 go west on Harrison Ave. for 0.8 mi to Galvin Rd. From Galvin Rd go 2 mi to Lincoln Creek Rd. From Lincoln Creek Rd go 13.4 mi to Lepisto Rd. Continue on Lincoln Creek Rd for 1.9 mi to Wild Cat Ln. From Wild Cat Ln go 1.9 mi to the gate of the L-3300 Rd. From the L-3300 Rd go 0.6 mi to Unit 1 at the intersection of the L-3300 and L-3330 Rd. Turn on to the L-3330 Rd and continue for 0.5 mi to Unit 2.





TIMBER NOTICE OF SALE

SALE NAME: HEARTBREAK RIDGE VRH RMZ

AGREEMENT NO: 30-98030

AUCTION: January 30, 2020 starting at 10:00 a.m., COUNTY: Lewis
Pacific Cascade Region Office, Castle Rock, WA

SALE LOCATION: Sale located approximately 7 miles southwest of Mossyrock

PRODUCTS SOLD AND SALE AREA: All timber, except leave trees bound by yellow "Leave Tree Area" tags with pink flagging, leave trees marked with a band of blue paint, and all down timber existing 5 years prior to the day of sale bounded by the following: white "Timber Sale Boundary" tags with pink "Timber Sale Boundary" flagging, and property lines in Unit 1; white "Timber Sale Boundary" tags, with pink "Timber Sale Boundary" flagging and property lines for Unit 2; white "Timber Sale Boundary" tags, with pink "Timber Sale Boundary" flagging, property lines, and the W-510G road in Unit 3. Unit 4, WMZ thinning; all timber marked with a single band of orange paint bounded by the following: White "Timber Sale Boundary" tags, pink "Timber Sale Boundary" flagging and blue "Special Management Boundary" tags. Unit 5 (ROW), all timber bound orange "Right of Way Boundary" tags and orange flagging. on part(s) of Sections 16 all in Township 11 North, Range 2 East, W.M., containing 143 acres, more or less.

CERTIFICATION: This sale is certified under the Sustainable Forestry Initiative® program Standard (cert no: PwC-SFIFM-513)

ESTIMATED SALE VOLUMES AND QUALITY:

Table with columns: Species, Avg DBH, Ring Count, Total MBF, and MBF by Grade (1P, 2P, 3P, SM, 1S, 2S, 3S, 4S, UT). Rows include Douglas fir, Hemlock, Red alder, Red cedar, Maple, and Sale Total.

MINIMUM BID: \$1,389,000.00 BID METHOD: Sealed Bids

PERFORMANCE SECURITY: \$100,000.00 SALE TYPE: Lump Sum

EXPIRATION DATE: January 31, 2022 ALLOCATION: Export Restricted

BID DEPOSIT: \$138,900.00 or Bid Bond. Said deposit shall constitute an opening bid at the appraised price.

HARVEST METHOD: This sale is estimated to be 100% ground based yarding. A detailed felling and yarding plan shall be required prior to any harvest activities. Ground based yarding is restricted to sustained slopes of 45% or less. Tracked skidder will be allowed for pole removal only in all Units. For additional harvest requirements, refer to the H-140 clause in the contract. Ground Based Yarding will not be permitted from November 1 to April 30 unless authorized in writing by the Contract Administrator.



TIMBER NOTICE OF SALE

ROADS: 32.05 stations of optional construction. 6.50 stations of optional reconstruction. 199.96 stations of required prehaul maintenance. 25.30 stations of optional prehaul maintenance. 4.75 stations of abandonment. 126.50 stations of required post-haul maintenance. Rock used in accordance with the quantities on the ROCK LIST may be obtained at no cost to the Purchaser from the 515 Quarry located in Sec 16, T11N, R02E, W.M. Rock used in accordance with the quantities on the ROCK LIST may be obtained from any commercial source at the Purchaser's expense subject to written approval from Contract Administrator. Road construction will not be permitted from October 1 to April 30 unless authorized in writing by the Contract Administrator. The hauling of forest products will not be permitted from November 1 to April 30 unless authorized in writing by the Contract Administrator.

ACREAGE DETERMINATION

CRUISE METHOD: The sale acres were determined by GPS. The sale area was cruised using a variable plot cruise method.

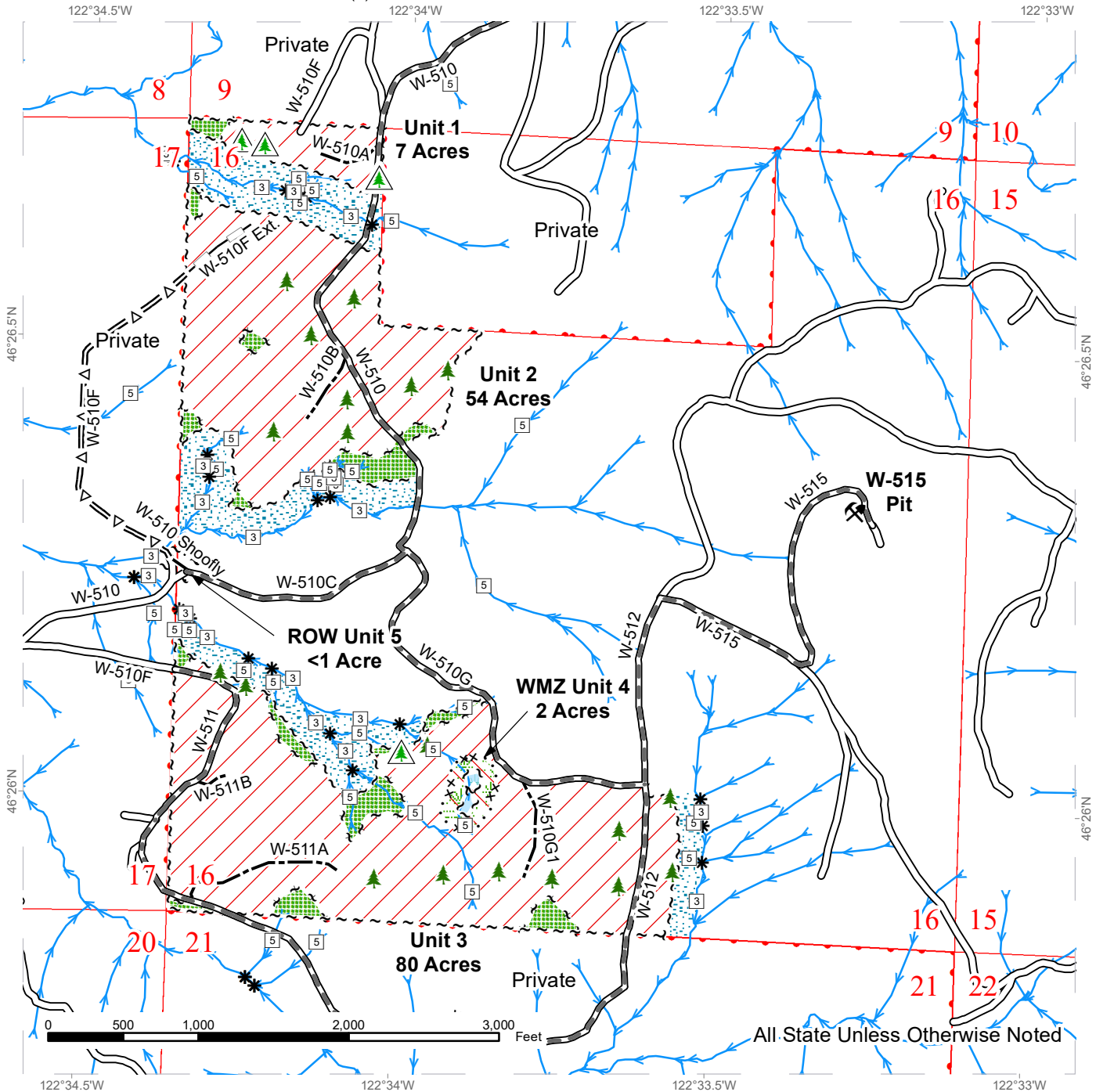
FEES: Fees of \$2,765 to Weyerhaeuser Company the Road Use Permit between Weyerhaeuser Company and Washington State Department of Natural Resources. Dated September 23, 2019 due on day of sale. For more information see Road Use Permit. These are in addition to the bid price. \$70,700.00 is due on day of sale. \$9.00 per MBF is due upon removal. These are in addition to the bid price.

SPECIAL REMARKS: This sale contains an estimated 1,620 MBF of higher quality DF 2 saw logs, 464 MBF of higher quality DF 3 saw logs, 38 MBF of higher quality WH 2 saw logs, and 8 MBF of higher quality WH 3 saw logs derived from the cruise. See cruise for details. Volume harvested from Weyerhaeuser Right-of-Way is to be left on site on Weyerhaeuser property.

TIMBER SALE MAP

SALE NAME: HEARTBREAK RIDGE
AGREEMENT #: 30-098030
TOWNSHIP(S): T11R02E
TRUST(S): State Forest Transfer(1)

REGION: Pacific Cascade Region
COUNTY(S): LEWIS
ELEVATION RGE: 898-1226



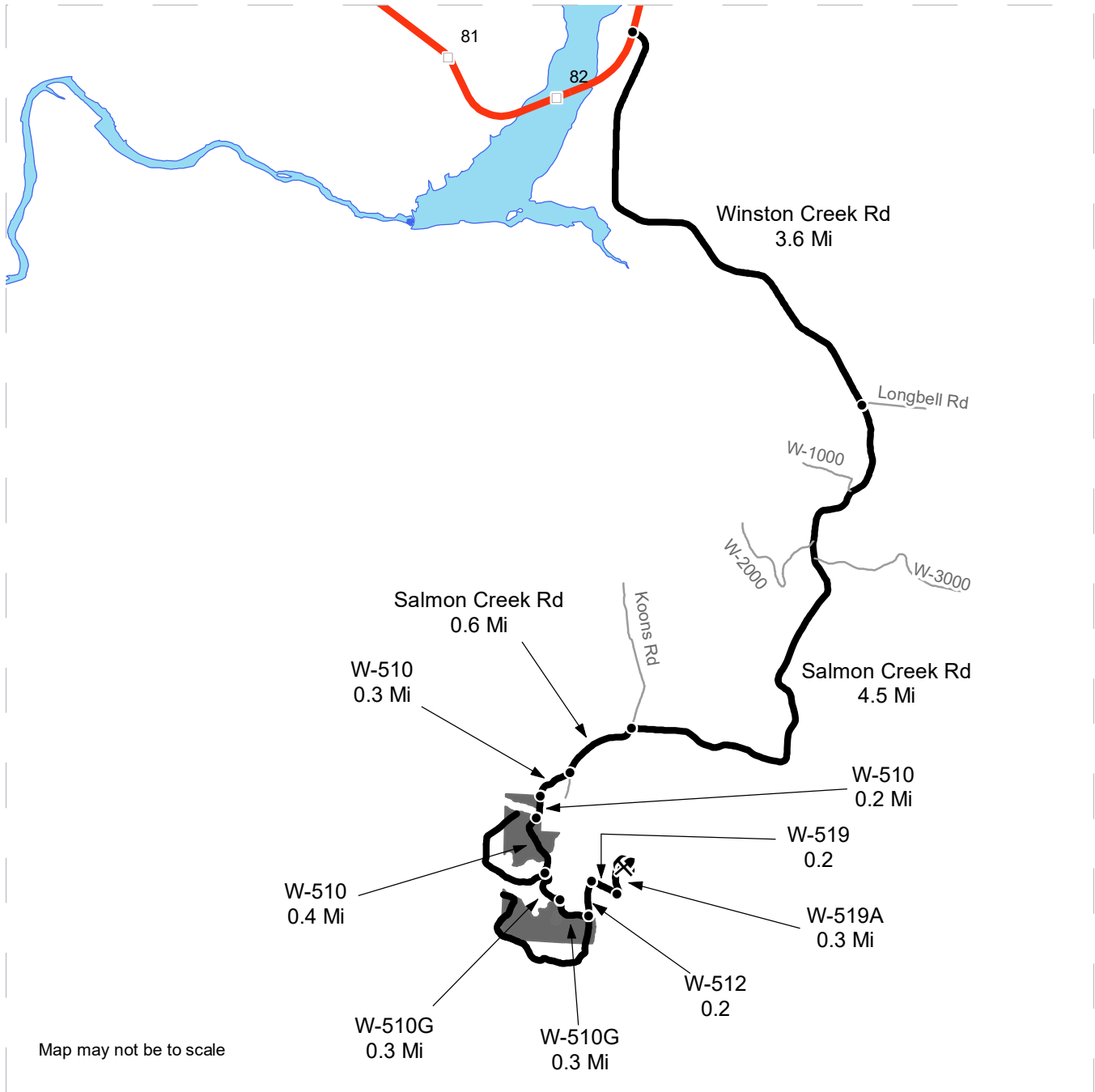
All State Unless Otherwise Noted

Variable Retention Harvest	Existing Roads	Sale Boundary Tags	Stream Type
Variable Density Thinning	Required Pre-Haul Maintenance	Special Mgmt Area	Stream Type Break
Leave Tree Area	Optional Pre-Haul Maintenance	Leave Tree Tags	Leave Tree Area < 1/4 Ac.
Riparian Mgt Zone	Optional Construction	Right of Way Tags	Non-Tradeable Leave Trees < 1/4 Ac.
Forested Wetland	Optional Reconstruction	Streams	Rock Pit
Wetland Mgt Zone			

DRIVING MAP

SALE NAME: HEARTBREAK RIDGE
AGREEMENT#: 30-098030
TOWNSHIP(S): T11R02E
TRUST(S): State Forest Transfer(1)

REGION: Pacific Cascade Region
COUNTY(S): LEWIS
ELEVATION RGE: 898-1226



Map may not be to scale

- Timber Sale Unit
- Highway
- Haul Route
- Other Road
- Milepost Markers
- Distance Indicator
- Rock Pit

DRIVING DIRECTIONS

From US Highway 12 (milepost 82.7), turn southeast onto Winston Creek Road and follow for 3.6 miles
 Stay straight onto Salmon Creek Road and follow for 4.5 miles
 Stay left on Salmon Creek Road and follow for 0.6 miles
 Turn right onto the W-510; Continue for 0.3 miles to arrive at Unit 1
 Continue on the W-510 0.2 miles to arrive at Unit 2
 Continue on the W-510 for 0.4 miles
 Turn left onto the W-510G and follow for 0.3 miles to arrive at unit 3
 Continue on the W-510G for 0.3 miles
 Turn left onto the W-512 and follow for 0.2 miles
 Turn right onto the W-519 and follow for 0.2 miles
 Turn left onto the W-519A and follow for 0.3 miles to arrive at the W-515 Pit





TIMBER NOTICE OF SALE

SALE NAME: CINCH

AGREEMENT NO: 30-099256

AUCTION: January 28, 2020 starting at 10:00 a.m., COUNTY: Mason South Puget Sound Region Office, Enumclaw, WA

SALE LOCATION: Sale located approximately 12 miles northeast of Hoodspport.

PRODUCTS SOLD AND SALE AREA: All timber, except trees marked with blue paint or bounded out by yellow leave tree area tags bounded by the following: white timber sale boundary tags, timber type change and rock pit marked with pink flagging, and the 1200 and 1261 roads in Unit #1;

All forest products above located on part(s) of Sections 14 all in Township 23 North, Range 4 West, W.M., containing 43 acres, more or less.

CERTIFICATION: This sale is certified under the Sustainable Forestry Initiative® program Standard (cert no: PwC-SFIFM-513)

ESTIMATED SALE VOLUMES AND QUALITY:

Table with columns: Species, Avg DBH, Ring Count, Total MBF, and MBF by Grade (1P, 2P, 3P, SM, 1S, 2S, 3S, 4S, UT). Rows include Douglas fir, Hemlock, Red cedar, Maple, and Sale Total.

MINIMUM BID: \$439,000.00 BID METHOD: Sealed Bids

PERFORMANCE SECURITY: \$75,000.00 SALE TYPE: Lump Sum

EXPIRATION DATE: October 31, 2021 ALLOCATION: Export Restricted

BID DEPOSIT: \$43,900.00 or Bid Bond. Said deposit shall constitute an opening bid at the appraised price.

HARVEST METHOD: Harvest activities are estimated to be 35 percent uphill cable, and 65 percent ground based harvest. Cable or ground based equipment, with cable-tethered equipment limited to sustained slopes 80 percent or less, self-leveling equipment limited to sustained slopes 60 percent or less, tracked ground based equipment limited to sustained slopes 45 percent or less, and all other ground based equipment limited to sustained slopes 35 percent or less. Yarding may be restricted during wet weather if rutting becomes excessive, per clause H-017.

Falling, yarding, and timber haul will not be permitted on weekends or State recognized holidays, unless approved in writing by the Contract Administrator.

ROADS: 14.01 stations of optional construction. 47.76 stations of required prehaul maintenance. 14.01 stations of abandonment, if constructed. Purchaser maintenance on all roads used.



TIMBER NOTICE OF SALE

Rock for this proposal can be obtained from the State owned Saddle Pit at no cost to the Purchaser or any commercial rock source at the Purchaser's expense. Rock source development will be required per Road Plan clauses 6-10, 6-12 and as specified in the Rock Source Development Plan.

Operation of road construction equipment and rock haul will not be permitted on weekends or State recognized holidays, unless approved in writing by the Contract Administrator.

ACREAGE DETERMINATION

CRUISE METHOD: Acreage was determined by traversing boundaries by GPS and by multiplying length times width. GPS data files are available at DNR's website for Timber Sale Auction Packets. See cruise narrative for cruise method.

FEES: \$22,032.00 is due on day of sale. \$9.00 per MBF is due upon removal. These are in addition to the bid price.

SPECIAL REMARKS: Cut all vine maple within the harvest unit, leaving a stump no more than 12 inches in height.

Purchaser will be required to provide, install and maintain caution signs along the haul route at locations to be determined by the Contract Administrator.

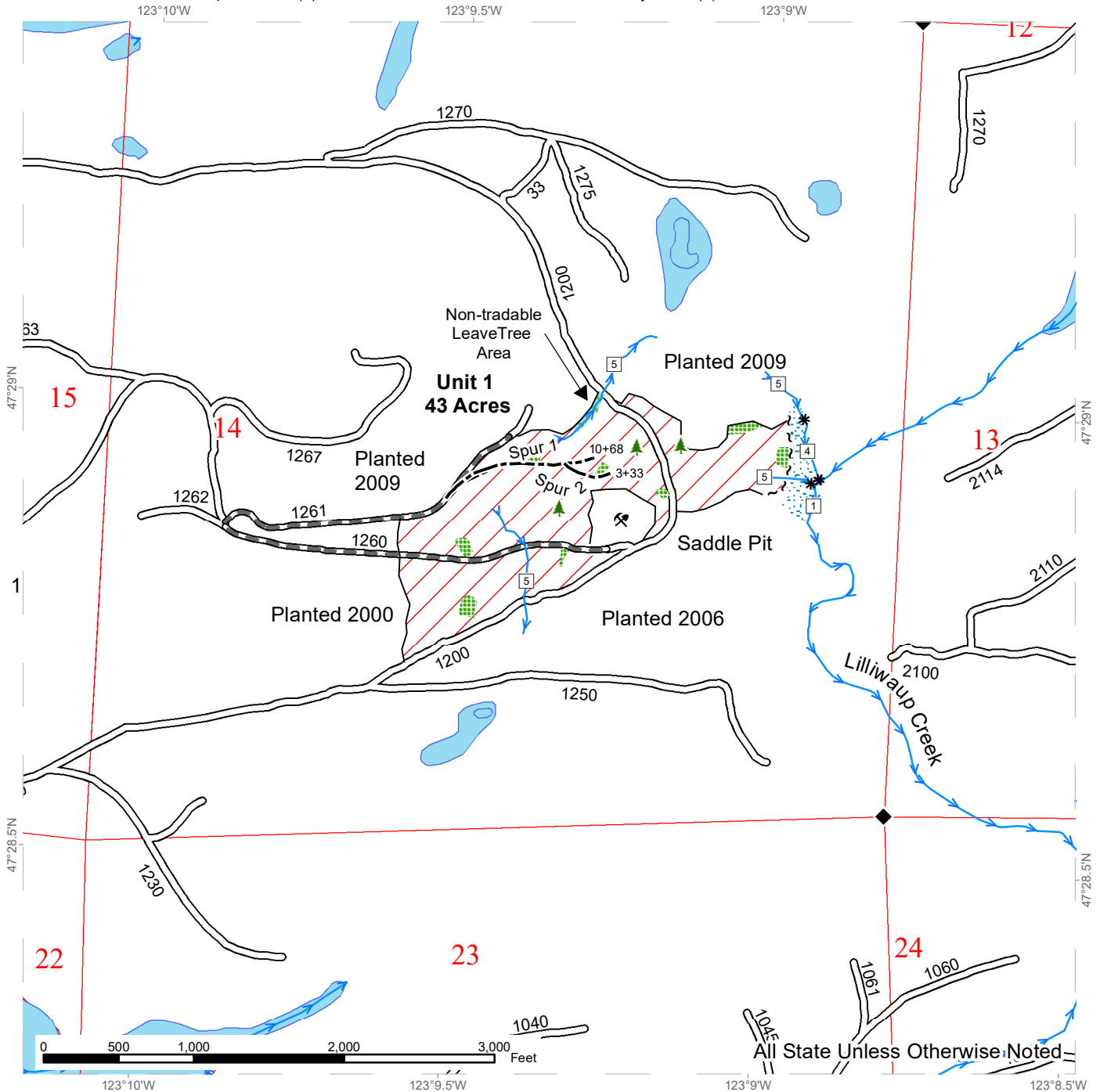
Tailholds will not be allowed within or yarding timber over the non-tradeable leave tree area as shown on the Timber Sale and Logging Plan maps.

See map for gate locations. Gate keys may be obtained by contacting the South Puget Sound Region Office at 360-825-1631 or by contacting Mike Davies at 360-801-0682.

TIMBER SALE MAP

SALE NAME: CINCH
AGREEMENT #: 30-099256
TOWNSHIP(S): T23R4W
TRUST(S): Capitol Grant (7), Charitable/Educational/Penal & Reformatory Instit. (6)

REGION: South Puget Sound Region
COUNTY(S): Mason
ELEVATION RGE: 720-1240



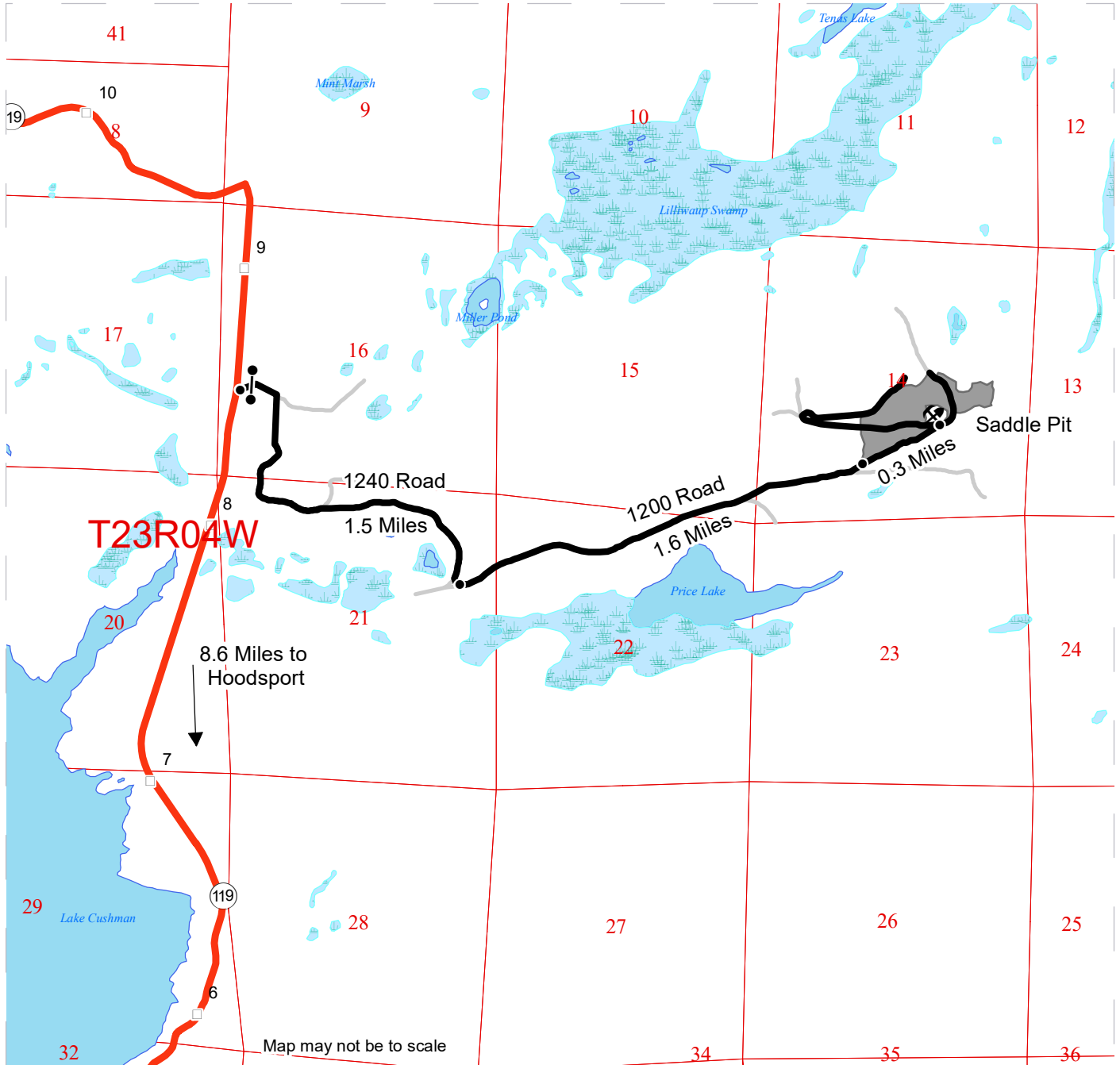
Variable Retention Harvest	Existing Roads	Open Water
Sale Boundary Tags	Required Pre-Haul Maintenance	Streams
Timber Type Change	Optional Construction	Stream Type Break
Leave Tree Area <1/4-acre	Survey Monument	Stream Type
Rock Pit	Leave Tree Area	
	Tagged Non-tradable Leave Trees	
	Riparian Management Zone	



DRIVING MAP

SALE NAME: CINCH
AGREEMENT#: 30-099256
TOWNSHIP(S): T23R4W
TRUST(S): Capitol Grant (7), Charitable/Educational/Penal & Reformatory Instit. (6)

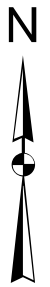
REGION: South Puget Sound Region
COUNTY(S): Mason
ELEVATION RGE: 720-1240



	Timber Sale Unit
	Haul Route
	Other Roads
	Milepost Markers
	Distance Indicator
	Gate (383 Key)
	Rock Pit
	Open Water
	Wet Area

DRIVING DIRECTIONS:

From Hoodsport: Drive north on SR-119 for 8.6 miles. Turn east on 1240 Road and go through the blue gate (383 key) and drive 1.5 miles. Turn left on 1200 Road at the 1000 (Price Lake Road) "Y" intersection and drive 1.6 miles to the unit. Continue on the 1200 Road for 0.3 miles to the Saddle Rock Pit.





TIMBER NOTICE OF SALE

SALE NAME: TRAPPER KEEPPER

AGREEMENT NO: 30-99119

AUCTION: January 30, 2020 starting at 10:00 a.m., COUNTY: Pacific Pacific Cascade Region Office, Castle Rock, WA

SALE LOCATION: Sale located approximately 7 miles Southwest of Menlo

PRODUCTS SOLD AND SALE AREA: All timber, except leave trees marked with blue paint, leave trees bounded by white "Timber Sale Boundary", all down timber existing 5 years prior to day of sale, and all down timber over 60 inches in diameter, bound by the following; Unit 1, white "Timber Sale Boundary" tags with pink flagging, pink flagging along timber type change and private property, and BPA ROW. Unit 2: Bounded by white "Timber Sale Boundary" tags, pink flagging, BPA ROW and private property. Unit 3: Bounded by white "Timber Sale Boundary" tags, pink flagging, BPA ROW and private property. Unit 4 ROW: Bounded by orange Right of Way tags and orange flagging, on part(s) of Sections 2 all in Township 12 North, Range 8 West, W.M., containing 110 acres, more or less.

CERTIFICATION: This sale is certified under the Sustainable Forestry Initiative® program Standard (cert no: PwC-SFIFM-513)

ESTIMATED SALE VOLUMES AND QUALITY:

Table with columns: Species, Avg DBH, Ring Count, Total MBF, and MBF by Grade (1P, 2P, 3P, SM, 1S, 2S, 3S, 4S, UT). Rows include Douglas fir, Hemlock, Maple, Red alder, Red cedar, and Sale Total.

MINIMUM BID: \$594,000.00 BID METHOD: Sealed Bids

PERFORMANCE SECURITY: \$100,000.00 SALE TYPE: Lump Sum

EXPIRATION DATE: October 31, 2021 ALLOCATION: Export Restricted

BID DEPOSIT: \$59,400.00 or Bid Bond. Said deposit shall constitute an opening bid at the appraised price.

HARVEST METHOD: Cable, and Ground based equipment. Harvesting activities are estimated to be 5% cable/cable assist and 95% ground-based harvesting. Ground-based harvesting equipment shall be restricted to slopes of 45% and less, and restricted during saturated soil conditions. See clauses H-140 and H-141 for further harvest requirements.



TIMBER NOTICE OF SALE

ROADS: 14.79 stations of required construction. 36.91 stations of required reconstruction. 8.53 stations of optional construction. 47.42 stations of optional reconstruction. 196.70 stations of required prehaul maintenance. 49.14 stations of abandonment. Marbled Murrelet timing restriction applies to work within M-Line Rock Pit, for additional information refer to Clause 1-27 in road plan and Clause H-142 in the contract. Rock used in accordance with the quantities on the ROCK LIST may be obtained from the M-line Rock Pit located in Sec 04, T12N, R08W, W.M. Rock used in accordance with the quantities on the ROCK LIST may be obtained from any commercial source at the Purchaser's expense subject to written approval from Contract Administrator. Road construction will not be permitted from October 1 to April 30 unless authorized in writing by the Contract Administrator. This road activity restriction applies to all road construction and reconstruction work.

ACREAGE DETERMINATION

CRUISE METHOD: The sale acres were determined by GPS delineation. Cruise was completed using variable plot cruise methods.

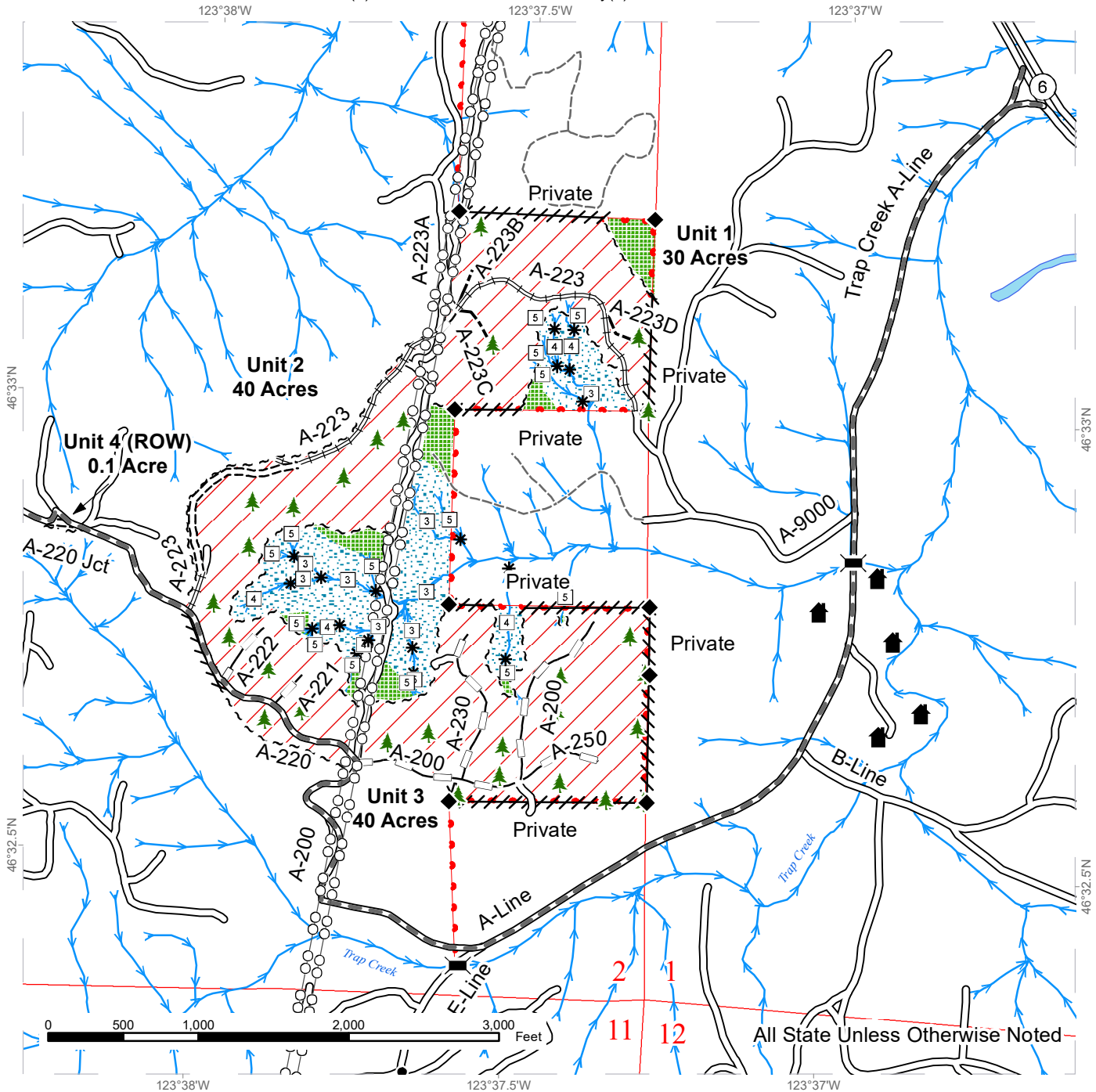
FEES: \$41,000.00 is due on day of sale. \$9.00 per MBF is due upon removal. These are in addition to the bid price.

SPECIAL REMARKS: This sale has approximately 114 MBF of high quality 2 saw DF, 83 MBF of high quality 3 saw DF, and 4 MBF of high quality 3 saw WH, see cruise for details. This sale involves work near BPA ROW and power lines. See contract clause H-141 for additional detail. For Marbled Murrelet timing restrictions, see clause H-142 for additional information.

TIMBER SALE MAP

SALE NAME: TRAPPER KEEPER
AGREEMENT #: 30-099119
TOWNSHIP(S): T12R08W
TRUST(S): State Forest Transfer(1), Common School and Indemnity(3)

REGION: Pacific Cascade Region
COUNTY(S): PACIFIC
ELEVATION RGE: 269-707



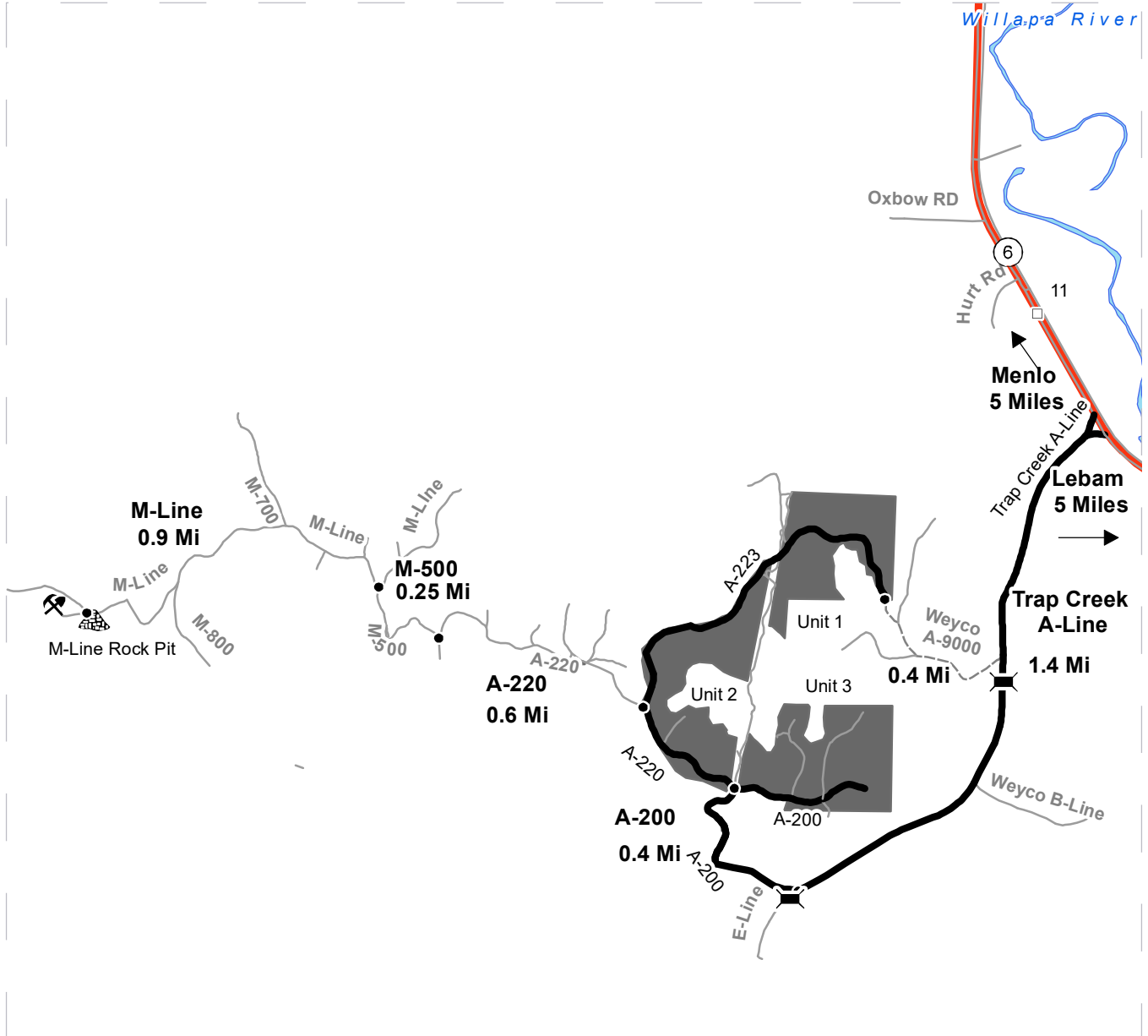
Variable Retention Harvest	Existing Roads	Streams
Leave Tree Area	Required Pre-Haul Maintenance	Stream Type
Riparian Mgt Zone	Required Construction	Stream Type Break
Sale Boundary Tags	Required Reconstruction	Bridge
Right of Way Tags	Optional Construction	Leave Tree Area <1/4-acre
Property Line	Optional Reconstruction	Structure
Flag Line	Old Grades/Trails	Survey Monument
	Power Lines	



DRIVING MAP

SALE NAME: TRAPPER KEEPPER
AGREEMENT#: 30-099119
TOWNSHIP(S): T12R08W
TRUST(S): State Forest Transfer(1), Common School and Indemnity(3)

REGION: Pacific Cascade Region
COUNTY(S): PACIFIC
ELEVATION RGE: 269-707



Map may not be to scale

- Timber Sale Unit
- Haul Route
- Other Road
- View Only Route
- Highway
- Milepost Markers
- Bridge
- Distance Indicator
- Rock Pit
- Stockpile

DRIVING DIRECTIONS:

From State Route 6, East of Mile Marker 11.

Turn Southwest onto Trap Creek A-Line. Continue 1.4 Miles to A-200. Turn North (Right) on to A-200 (Under BPA powerlines). Continue up hill to A200-A220 Junction. Unit 3 is on the Right. Unit 2 is to the Left.

Unit 1 is located to the North off of the Weyco 9000. This is viewing Route only. Haul will go out the A-223 new construction built with sale.





TIMBER NOTICE OF SALE

SALE NAME: PUFFIN VRH WMZ RMZ

AGREEMENT NO: 30-98731

AUCTION: January 29, 2020 starting at 10:00 a.m., COUNTY: Skagit, Snohomish Northwest Region Office, Sedro Woolley, WA

SALE LOCATION: Sale located approximately 10 miles northeast of Arlington, WA.

PRODUCTS SOLD AND SALE AREA:

All timber bounded by white timber sale boundary tags, property lines, power line right-of-way, the CN-1106-07 road and the CN-1106-13 abandoned road grade, except cedar salvage (cedar snags, preexisting dead and down cedar trees and cedar logs), trees marked with blue paint on the bole and root collar, forest products tagged out by blue special management tags (WMZs/RMZs), and forest products tagged out by yellow leave tree area tags in THE UNIT (collectively labeled Unit #1, Unit #1 WMZ, Unit #2, Unit #2 RMZ, Unit #2 WMZ, Unit #3, Unit #4, Unit #4 RMZ, Unit #5, Unit #5 RMZ, Unit #5 WMZ, Unit #6, Unit #6 RMZ, Unit #6 WMZ, Unit #7).

All timber as described for removal in Schedule B located in the RMZ/WMZ thinning areas (beyond the blue special management tags up to the white timber sale boundary tags) within THE UNIT.

The above described products are located on on part(s) of Sections 3 all in Township 32 North, Range 5 East, Sections 34 all in Township 33 North, Range 5 East, W.M., containing 263 acres, more or less.

CERTIFICATION: This sale is certified under the Sustainable Forestry Initiative® program Standard (cert no: PwC-SFIFM-513)

ESTIMATED SALE VOLUMES AND QUALITY:

Table with columns: Species, Avg DBH, Ring Count, Total MBF, and MBF by Grade (1P, 2P, 3P, SM, 1S, 2S, 3S, 4S, UT). Rows include Douglas fir, Hemlock, Red alder, Cottonwood, Birch, Red cedar, and Sale Total.

MINIMUM BID: \$981,000.00 BID METHOD: Sealed Bids

PERFORMANCE SECURITY: \$100,000.00 SALE TYPE: Lump Sum

EXPIRATION DATE: March 31, 2022 ALLOCATION: Export Restricted

BID DEPOSIT: \$98,100.00 or Bid Bond. Said deposit shall constitute an opening bid at the appraised price.

HARVEST METHOD: Cable OR tethered equipment (See H-141 for restrictions); tracked skidder on sustained slopes 25% or less; shovel or forwarder, on sustained slopes 35% or less; self-leveling



TIMBER NOTICE OF SALE

equipment on sustained slopes 55% or less; tethered equipment may be utilized (See H-141 for restrictions), Falling and Yarding will not be permitted from November 1 to March 31 unless authorized in writing by the Contract Administrator (THIS PERTAINS TO GROUND-BASED EQUIPMENT ONLY) to reduce soil damage and erosion.

Additional restrictions apply, see Remarks section below.

ROADS:

40.76 stations of required construction. 65.36 stations of optional construction. 279.47 stations of required prehaul maintenance. 16.91 stations of abandonment, if built. Rock may be obtained from the following source(s) on State land at no charge to the Purchaser: Crane Creek Pit at station 6+40 of the CN-2006-01 Road.

Development of existing rock source will involve drilling, shooting, and processing rock to generate riprap and 4-inch jaw run rock.

An existing stockpile of 1 ½-inch-minus crushed surfacing rock is available for use in the Crane Creek Pit.

An estimated total quantity of rock needed for this proposal: 199 cubic yards of riprap, 9,066 cubic yards of jaw run rock and 6,402 cubic yards of crushed rock.

Additional restrictions apply, see Remarks section below.

Road work and the hauling of rock will not be permitted from November 1 to March 31 unless authorized in writing by the Contract Administrator to reduce soil damage and siltation. The hauling of forest products will not be permitted from November 1 to March 31 unless authorized in writing by the Contract Administrator to reduce soil damage and siltation.

ACREAGE DETERMINATION

CRUISE METHOD: Acres determined by GPS traverse. Cruise was conducted via variable and fixed plot sample type. See Cruise Narrative for further details. Shapefiles of units are available upon request.

FEES: \$73,474.00 is due on day of sale. \$9.00 per MBF is due upon removal. These are in addition to the bid price.

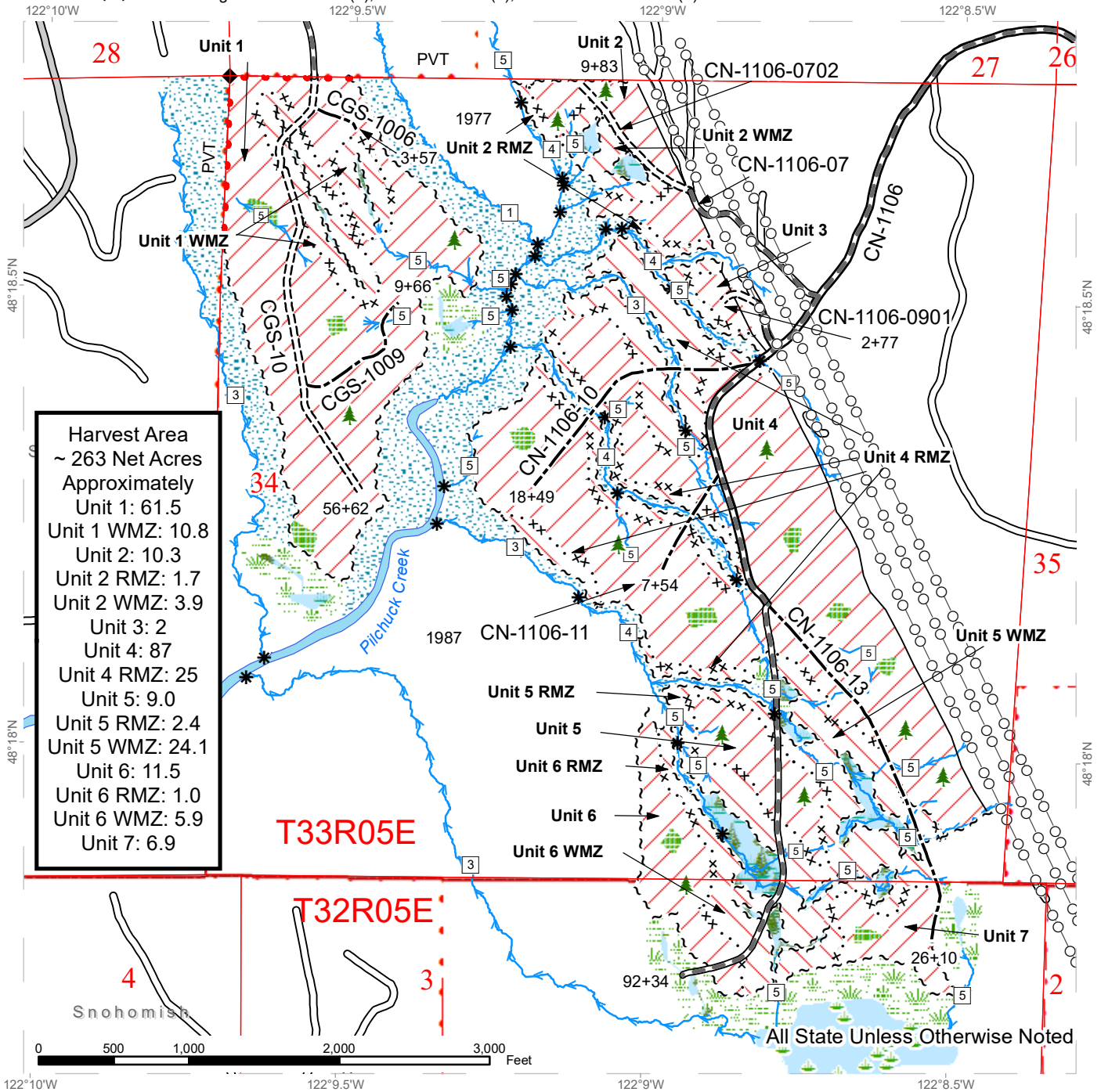
SPECIAL REMARKS:

1. Trees marked with yellow "T" and pink paint represent the last take tree along property line boundaries.
2. Cutting and yarding in the thinning areas shall not be permitted during the bark slippage season unless authorized in writing by the Contract Administrator. This season is estimated to run from April 1 to July 15 but may vary depending on weather conditions. If permission is granted to operate during bark slippage season the Purchaser shall be required to provide a plan outlining mitigation measures.
3. If the CN-1106-10 road is built, the Purchaser shall adhere to the fish timing window of June 15 to September 30 to install temporary fish culvert at station 5+14. The fish culvert at station 5+14 shall be removed at the end of each fish window during harvest, and that portion of the CN-1106-10 road shall remain closed outside the fish window. Abandonment shall also adhere to this timing restriction. This requirement shall not be waived by the Contract Administrator except with written approval from Forest Practices and WDFW.

TIMBER SALE MAP

SALE NAME: PUFFIN VRH WMZ RMZ
AGREEMENT #: 30-098731
TOWNSHIP(S): T32R5E, T33R5E
TRUST(S): Agricultural School (4), Normal School (8), State Forest Transfer (1)

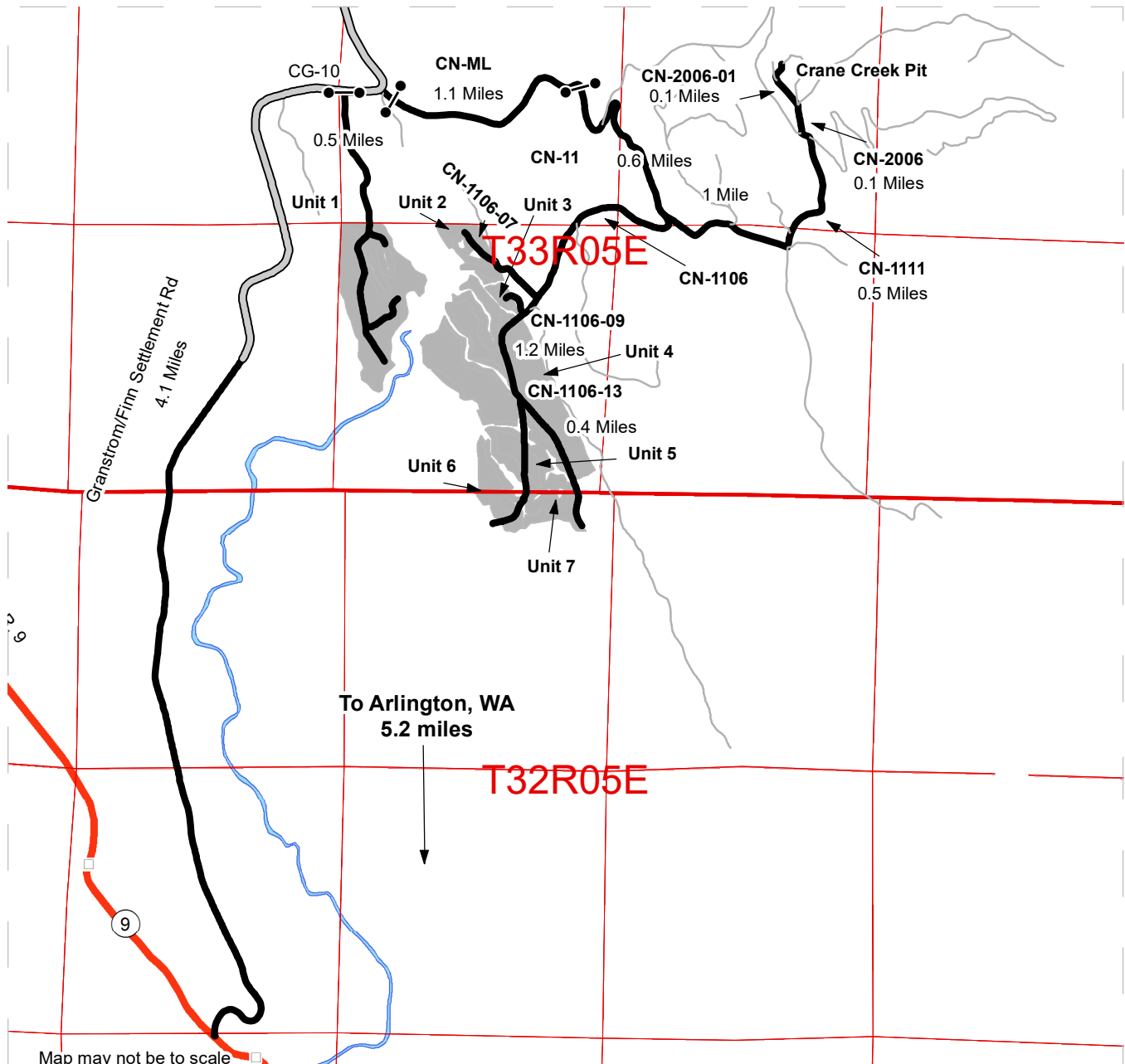
REGION: Northwest Region
COUNTY(S): Skagit, Snohomish
ELEVATION RGE: 360-840



DRIVING MAP

SALE NAME: PUFFIN VRH WMZ RMZ
AGREEMENT#: 30-098731
TOWNSHIP(S): T32R5E, T33R5E
TRUST(S): Agricultural School (4), Normal School (8), State Forest Transfer (1)

REGION: Northwest Region
COUNTY(S): Skagit, Snohomish
ELEVATION RGE: 360-840



	Timber Sale Unit
	Haul Route
	Other Route
	Milepost Markers
	Highway

DRIVING DIRECTIONS:

From Arlington, WA travel 5.2 miles north on S.R. 9 to the junction of Finn Settlement Road. Units 1A-1C: Take Finn Settlement road (Finn Settlement turns into Granstrom road at the Snohomish/Skagit county line) for 4.1 miles to the CG-10. Follow the CG-10 for 0.5 miles to the sale area. Units 2A-2D: Take Finn Settlement road (Finn Settlement turns into Granstrom road at the Snohomish/Skagit county line) for 4.2 miles to the Crane Creek mainline. Follow the CN-ML for 1.1 miles to the junction with the CN-11 road. Turn right and follow the CN-11 road for 0.6 miles to the junction with CN-1106. Turn right and follow the CN-1106 for 0.7 miles to the CN-1106-07. Turn right and continue for 0.2 miles to the unit. Unit 3A: Turn right onto the CN-1106 and follow for 0.8 miles to the CN-1106-09. Turn right and follow for 300 ft. to the CN-1106-0901. Continue for 150 ft. to the unit. Units 4A-6C: Turn right onto the CN-1106 and follow for 0.8 miles to the sale area. Unit 7A: Turn right onto the CN-1106 and follow for 1.2 miles to the CN-1106-13. Turn left and continue for 0.4 miles to the unit. Crane Creek Pit: From the CN-11 Rd travel 1 mile to the junction with the CN-1111. Turn left and travel for 0.5 miles to the CN-2006. After 0.1 miles, veer left onto the CN-2006-01 and travel another 0.1 miles to the pit.





TIMBER NOTICE OF SALE

SALE NAME: SALT & SAND

AGREEMENT NO: 30-99547

AUCTION: January 29, 2020 starting at 10:00 a.m., Olympic Region Office, Forks, WA

COUNTY: Clallam

SALE LOCATION: Sale located approximately 11 miles West of Port Angeles, WA

PRODUCTS SOLD AND SALE AREA:

All timber, except trees marked with a band of blue paint, property line (red banded trees are the last row of trees to be cut) in Unit 1 on part(s) of Sections 13 all in Township 30 North, Range 8 West, W.M., containing 12 acres, more or less.

CERTIFICATION: This sale is certified under the Sustainable Forestry Initiative® program Standard (cert no: PwC-SFIFM-513)

ESTIMATED SALE VOLUMES AND QUALITY:

Table with columns: Species, Avg DBH, Ring Count, Total MBF, and MBF by Grade (1P, 2P, 3P, SM, 1S, 2S, 3S, 4S, UT). Rows include Douglas fir, Red cedar, Red alder, Hemlock, and Sale Total.

MINIMUM BID: \$173,000.00

BID METHOD: Sealed Bids

PERFORMANCE SECURITY:

\$34,600.00

SALE TYPE: Lump Sum

EXPIRATION DATE: October 30, 2020

ALLOCATION: Export Restricted

BID DEPOSIT: \$17,300.00 or Bid Bond. Said deposit shall constitute an opening bid at the appraised price.

HARVEST METHOD: 100 % ground based. No rubber tired skidders unless approved by the State. 30' Equipment Limitation Zones on all typed waters. Falling and yarding will not be permitted from November 1 to April 30, or weekdays from 7:00 pm to 5:00 am, or weekends and State recognized holidays unless authorized in writing by the Contract Administrator.

ROADS: 12.30 stations of required construction. 38.65 stations of required prehaul maintenance. All activities are restricted on all roads from November 1 - April 30 and on weekends and State recognized holidays. On the PA-I-2600, PA-I-2610, PA-I-2620 and Place Pit from April 1 to September 23, all operations other than hauling are prohibited from one hour before official sunrise to two hours after official sunrise and from one hour before official sunset to one hour after official sunset due to Marbled Murrelet timing restrictions.

ACREAGE DETERMINATION

CRUISE METHOD: Sale acreage was 100% GPS'd. Sale units were cruised using a variable plot sample.



TIMBER NOTICE OF SALE

FEES: \$8,857.00 is due on day of sale. \$9.00 per MBF is due upon removal. These are in addition to the bid price.

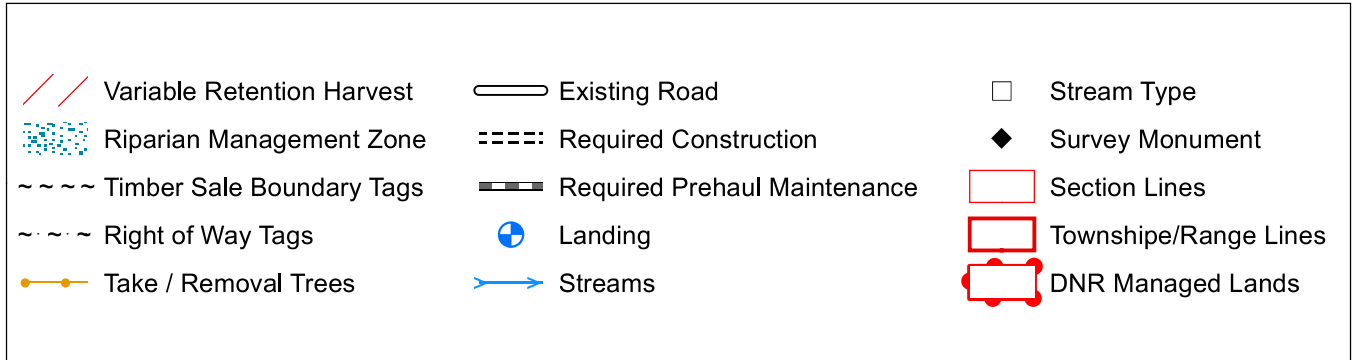
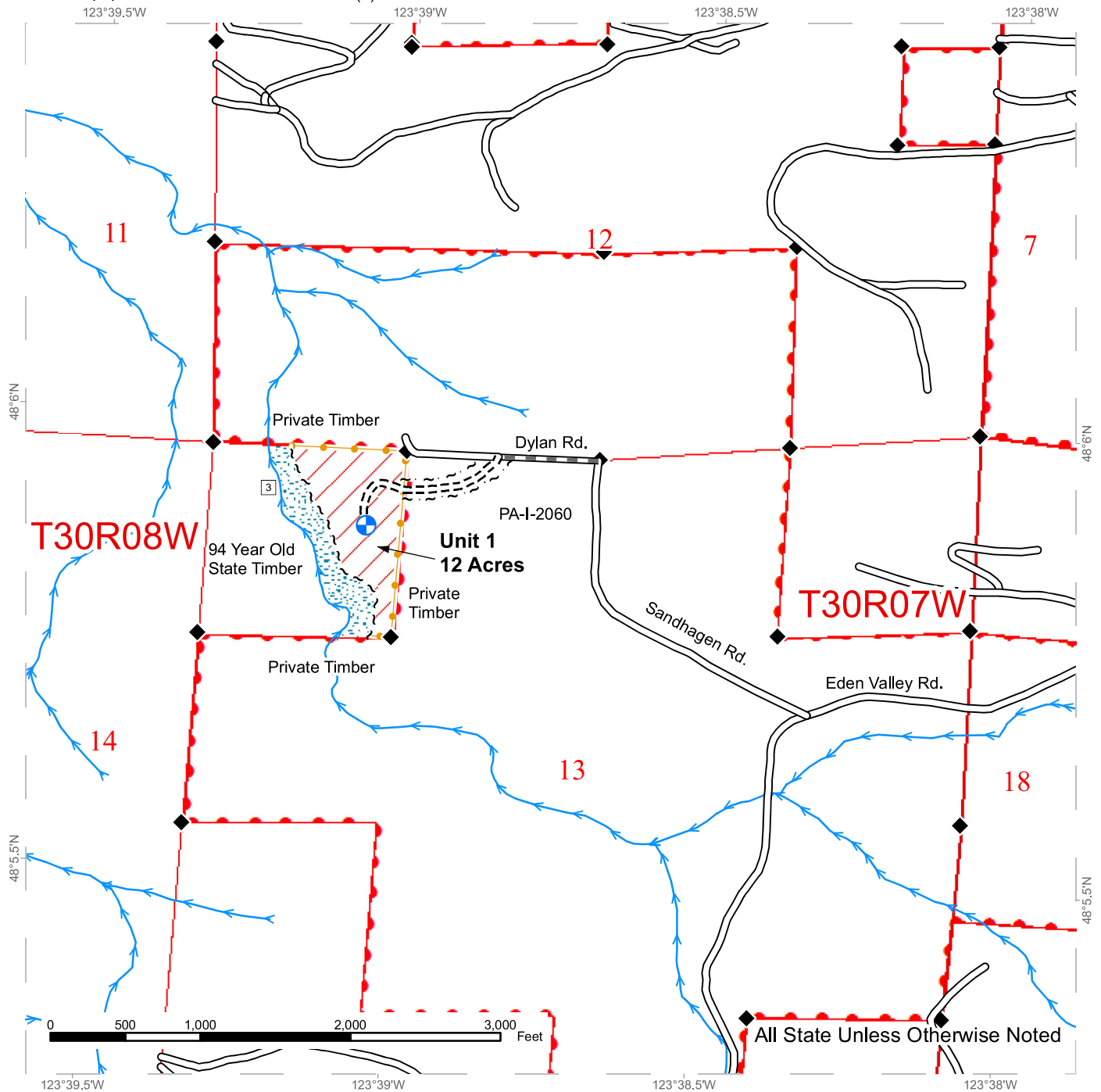
SPECIAL REMARKS: There is a locked gate on the PA-I-2600, contact the Olympic Region office at 360-374-2800 for an AA-1 key.

All Right-of-Way timber in 13(30-8W) associated with Easement 55-099240 shall be cut and decked. Title of this timber does not transfer to timber sale purchaser.

TIMBER SALE MAP

SALE NAME: SALT AND SAND
AGREEMENT #: 30-099547
TOWNSHIP(S): T30R8W
TRUST(S): State Forest Transfer (1)

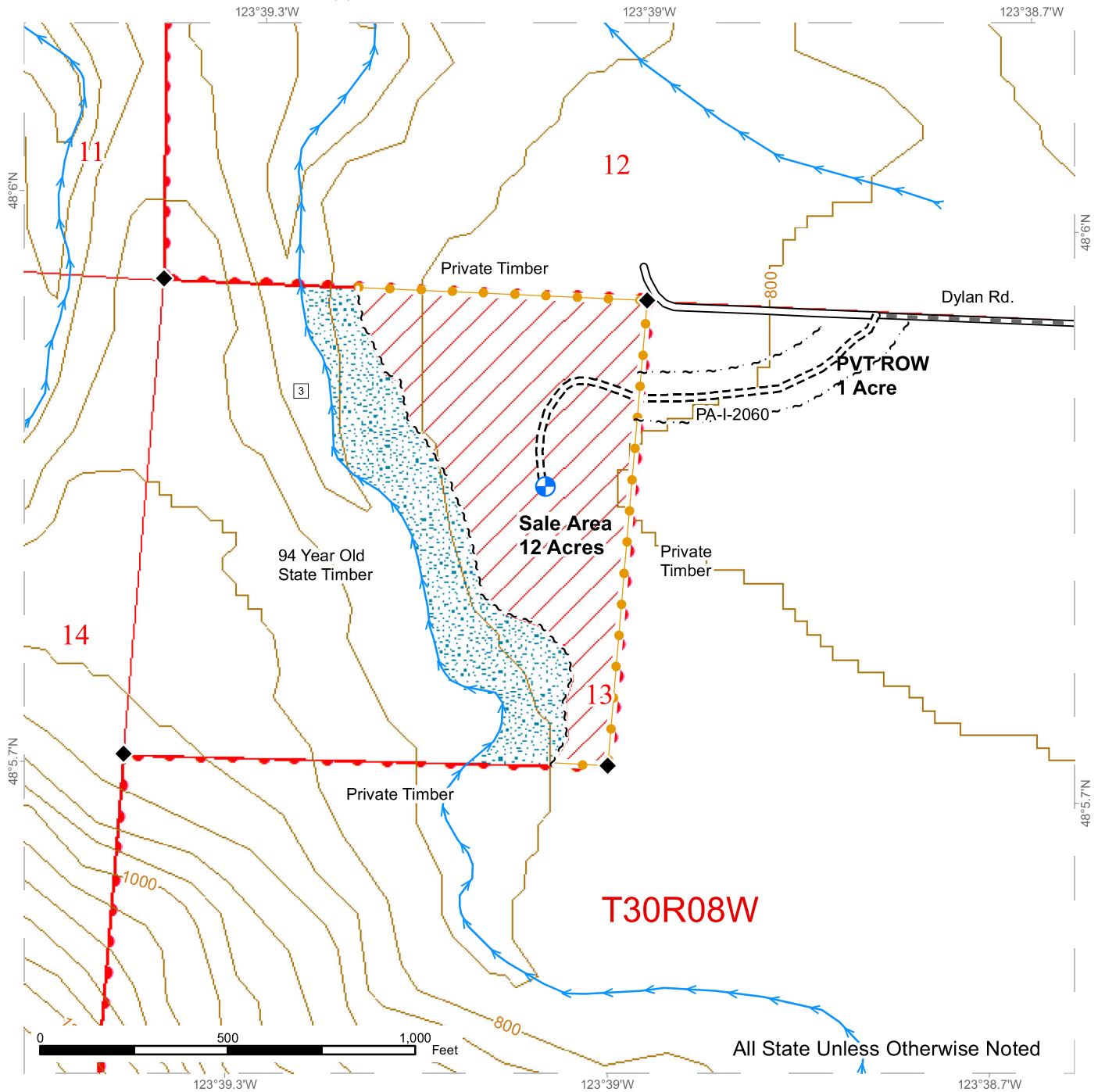
REGION: Olympic Region
COUNTY(S): Clallam
ELEVATION RGE: 760'-800'



LOGGING PLAN MAP

SALE NAME: SALT AND SAND
AGREEMENT#: 30-099547
TOWNSHIP(S): T30R8W
TRUST(S): State Forest Transfer (1)

REGION: Olympic Region
COUNTY(S): Clallam
ELEVATION RGE: 760-800



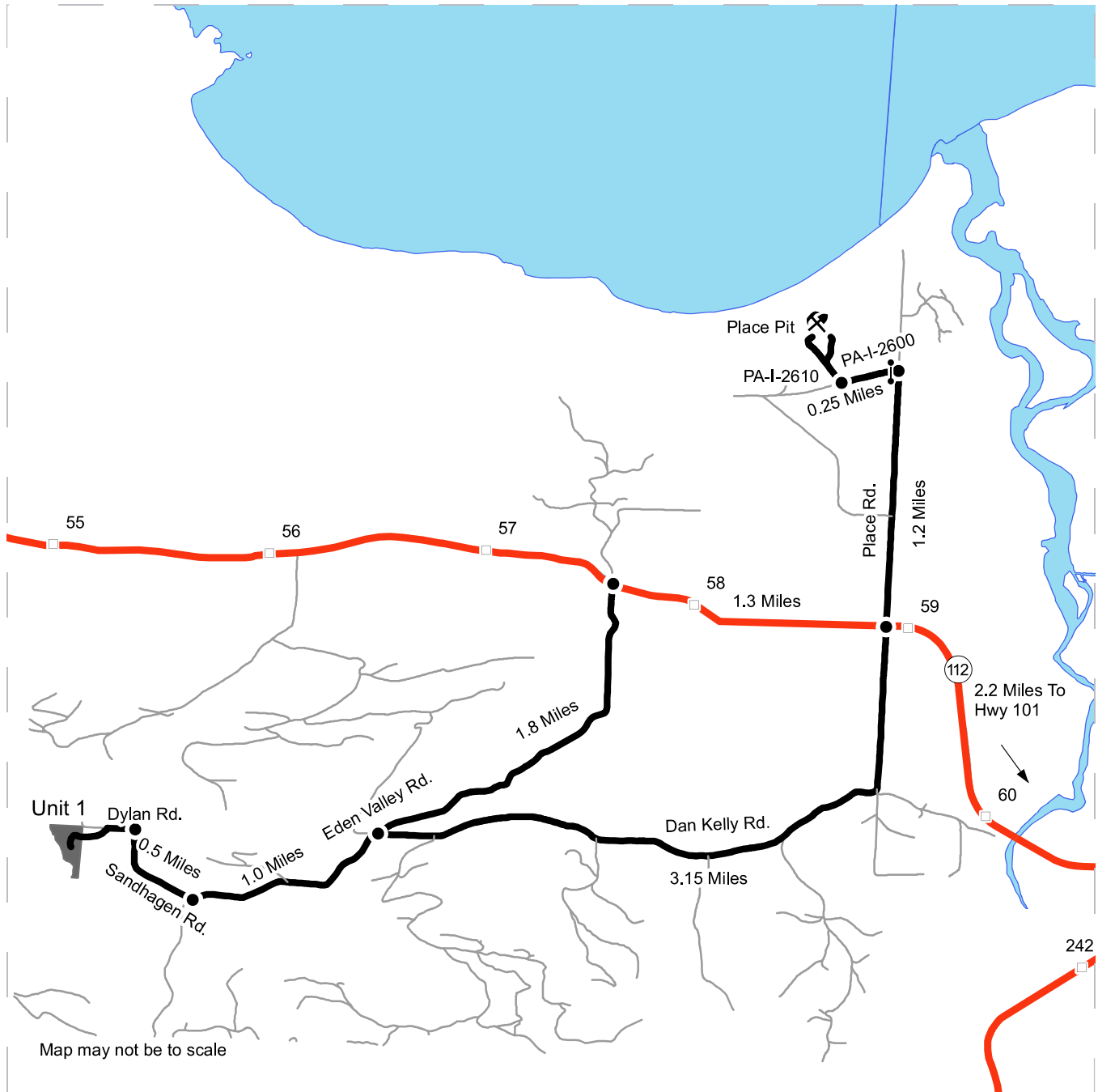
□ Stream Type	● Landing	▨ Riparian Management Zone
◆ Survey Monument	— Existing Roads	▨ Ground Based Logging
→ Streams	==== Required Construction	▨ Section Lines
~ ~ ~ Timber Sale Boundary Tags	— Required Prehaul Maintenance	▨ Township/Range Lines
~ ~ ~ ~ Right of Way Tags	— Contours 40-foot	▨ DNR Managed Lands
● Take / Removal Trees (red bands and stump marks)		











DRIVING MAP

SALE NAME: SALT AND SAND
AGREEMENT#: 30-099547
TOWNSHIP(S): T30R8W
TRUST(S): State Forest Transfer (1)

REGION: Olympic Region
COUNTY(S): Clallam
ELEVATION RGE: 760'-800'



Map may not be to scale

-  Gate
-  Distance Indicator
-  Rock Pit
-  Milepost Markers
-  Other Roads
-  Haul Route
-  Highway
-  Timber Sale Unit

Place Pit: From Port Angeles drive 4.5 miles west on Hwy 101. Turn right onto Hwy 112 and drive 2.2 miles to Place Rd. Turn right onto Place Rd. and drive 1.2 miles to the PA-I-2600. Turn left onto PA-I-2600 and drive 0.25 miles to the PA-I-2610. Turn right onto the PA-I-2610 and drive to Place Pit.

Unit 1: From the Junction of Hwy 112 and Place Rd. drive west on Hwy 112 for 1.3 miles to Eden Valley Rd. Turn left onto Eden Valley Rd. and drive 2.8 miles to Sandhagen Rd. Turn right onto Sandhagen Rd. and drive 0.5 miles to Dylan Rd. Turn left onto Dylan Rd. and drive 0.12 miles to where the new construction on PA-I-2060 begins and walk to the unit.



**State of Washington
Department of Natural Resources**

SEALED BID FORM

Sale Name _____ Agreement Number _____

_____ hereby submits the following bid for timber.
(Print full, legal company name)

(Street address, City, State, Zip Code)

(Phone Number)

Lump Sum Bid (Not Including Fees) \$ _____ **For Total Sale**

Weight Scale Sale Bid (Not Including Fees) \$ _____ / **Ton**

Scribner Scale Sale Bid (Not Including Fees) \$ _____ / **MBF For Biddable Species**

BID DEPOSIT

Bid Deposit Amount: \$ _____

Bid Deposit Type:

- Cash, certified check, cashiers check, or money order
- Per Sale Bid Bond
- Statewide Bid Bond, Number _____

Within 30 days of confirmation date the successful bidder agrees to furnish Performance Security acceptable to the State in the amount specified on the Notice of Sale. Performance Security must guarantee performance of all provisions of the contract and payment of any damages caused by operations under the contract or resulting from the successful bidders noncompliance with any rule or law.

Bidder's Warranty and Bid Signature

By signing and submitting this bid as an offer to purchase forest products from the State, the Bidder hereby warrants to the State that they have had an opportunity to fully inspect the sale area and the forest products being sold. Bidder further warrants to the State that they enter this bid based upon their own judgments of the value of the forest products, formed after their own examination and inspection of both the timber sale area and the forest products being sold. Bidder also warrants to the State that they enter this bid without any reliance upon the volume estimates, acreage, appraisals, pre-bid documentation, or any other representation by the Washington State Department of Natural Resources.

_____ Date _____
(Signature of Authorized Representative submitting this bid)

(Print name and title of Authorized Representative submitting this bid)

Note: all sales are subject to confirmation by the Commissioner of Public Lands (Refer 79.15.120)

Instructions For Completing Sealed Bid Form

All bids submitted for the purchase of forest products being sold by the Washington State Department of Natural Resources must have an original signature on behalf of the person or entity submitting the bid, and must be on the form provided in this booklet or a photocopy thereof. The DNR will not accept bids that are not signed, and will not accept bids that are not on the current, approved bid form. All appropriate blanks on bid form must be completed including the bid bond number if the bidder is relying upon a bid bond for bid deposit.

For more specific information, contact the appropriate region office.

In-Person Bids

- A. Sealed bids must be in auction box before 10:00 a.m. on the day of auction at the location specified in the Timber Notice of Sale.
 - B. Sealed bids must be submitted in an envelope with the name of the sale, the bidder's name and the contract number clearly written on the outside of the envelope. The full legal name and business address of the bidder must be inserted where indicated on the form, and must be on the bid bond and timber sale contract. The bid form must be signed by an authorized representative. When a bidder has more than one person authorized to bid, documentation of those persons with signature authority for bidding must accompany the bid or be on file at the region office. Sealed bid envelopes are available at all region offices. One bid per envelope.
 - C. Sealed bid envelopes **must** contain a completed bid form and a bid deposit.
 - D. Sealed bid envelopes **may** contain a check for the Initial Deposit amount and a check for fees.
-

Mailed Bids

- A. Bids that are mailed are required to have printed on the outside: "DO NOT OPEN UNTIL SALE DATE. SEALED BID ENCLOSED". The sealed bid envelope(s) will be enclosed inside the mailed-in envelope. Mailed bids must be submitted in an envelope with the name of the sale, the bidder's name and the agreement number clearly written on the outside of the envelope. The full legal name and business address of the bidder must be inserted where indicated on the form, and must be the same on the bid bond and timber sale contract. The Sealed Bid Form must be signed by an authorized representative. When a bidder has more than one person authorized to bid, documentation of those persons with signature authority for bidding must accompany the bid or be on file at the region office. Mail-in envelopes are available at all region offices. One bid per mailed-in envelope.
 - B. Bids that are mailed will be accepted up to 4:30 p.m. the last business day before the auction by the region office in which the sale is located. Bidders assume the risk for the method of delivery. The DNR assumes no responsibility for any delays caused by any delivery service.
 - C. Sealed bid envelopes **must** contain a completed bid form and a bid deposit.
 - D. Sealed bid envelopes **may** contain a check for the Initial Deposit amount and a check for fees.
-

Initial Deposit:

Lump Sum Sales - Initial Deposit must equal 10% of the total bid submitted.
(25% if the bidder is a defaulter as defined under WAC 332-140-300)

Weight Scale Sales - Initial Deposit must equal 10% of the bid per ton multiplied by the total sale estimated tonnage. (25% if the bidder is a defaulter as defined under WAC 332-140-300)

Scribner MBF Scale Sales - Initial Deposit must equal 10% of the bid per MBF multiplied by the total sale MBF. (25% if the bidder is a defaulter as defined under WAC 332-140-300)

**State of Washington
Department of Natural resources**

STATEWIDE BID BOND

Bond Number _____

_____ of _____,
(Principal's Name) (City, State)

hereinafter called PRINCIPAL, and _____ hereinafter called
SURETY,

a corporation organized under the laws of the State of _____, and authorized to transact surety business in the State of Washington, as SURETY, are held and firmly bound jointly and severally to the State of Washington, Department of Natural Resources, hereinafter called the STATE, in the sum of \$150,000.00 Dollars, lawful money of the United States of America. The PRINCIPAL binds itself, its heirs, executors, administrators, successors, and assigns, and the SURETY binds itself, its successors, and assigns, all jointly and severally.

This bond shall be governed by the laws of the State of Washington. In the event of a lawsuit involving this bond, a venue shall be proper only in Thurston County Superior Court.

Signed, sealed and dated this _____ day of _____, _____ .
(month) (year)

This statewide bid bond may be used for bidding between the following dates:

Starting:

Ending:

It Is Hereby Understood and Agreed:

If PRINCIPAL is an apparent high bidder, PRINCIPAL shall before 4:30 p.m ., on day of sale, pay to the STATE the amount of the initial deposit in the form of a certified check, cashier's check, bank draft, cash or money order, then this agreement shall be void for the sale on which the payment is made; otherwise, it will remain in force.

SURETY will make payment to the STATE within ten days after demand by the STATE if the PRINCIPAL shall fail to make timely payment as described above.

The SURETY may cancel this bond by sending a written notice to the STATE, not less than forty-five days before a cancellation date; liability shall terminate as to acts or omissions of the PRINCIPAL that occur after the cancellation date.

The PRINCIPAL and the SURETY executed this bond on the date first mentioned.

Principal: (Above named)

Signature: _____

Name: _____

Title: _____

Address: _____

City: _____
State & Zip Code

Surety: (Above named)

Signature: _____

Name: _____

Title: _____

Address: _____

City: _____
State & Zip Code

Surety: (Local Office of Authorized agent)

Signature: _____

Name: _____

Title: _____

Address: _____

City: _____
State & Zip Code

Notary or Company Seal in Space Above

Instructions for Completing Timber Sale Statewide Bid Bond

- A. This form is authorized for use as bid guaranty to qualify for bidding on Washington State Department of Natural Resources timber sales.
- B. The Statewide Bid Bond may be used as bid guaranty on more than one timber sale.
- C. The full legal name and business address of the PRINCIPAL must be inserted where indicated and must be the same as will appear on the bidding record and timber sale contract. The bond must be signed by an authorized person. Additionally, the name must be typed or printed below the signature and title must be shown.
- D. The full legal name and business address of the SURETY must be inserted where indicated. The bond must be signed by an authorized person. Additionally, the name must be typed or printed below the signature and the title must be shown.
- E. If the SURETY does not have a Washington State office or resident agent, but is authorized to transact surety business in the State of Washington as SURETY, it may leave this signature block blank.
- F. This form must be received by the Department of Natural Resources, Product Sales & Leasing Division, PO BOX 47016, Olympia, Washington, 98504-7016, ten days in advance of the auction.
- G. **The State reserves the right to reject *incomplete or incorrect* bid bond forms, making such forms unacceptable as bid guaranty.**

**State of Washington
Department of Natural Resources**

Timber Sale Per Sale Bid Bond

Bond Number _____

_____ of _____, hereinafter called PRINCIPAL, and _____, hereinafter called SURETY, a corporation organized under the laws of the State of _____ and authorized to transact surety business in the State of Washington, as SURETY, are held and firmly bound jointly and severally to the State of Washington, Department of Natural Resources, hereinafter called the STATE, in the sum of \$ _____ Dollars, lawful money of the United States of America. The PRINCIPAL binds itself, its heirs, executors, administrators, successors, and assigns, and the SURETY binds itself, its successors, and assigns, all jointly and severally.

This bond shall be governed by the laws of the State of Washington. In the event of a lawsuit involving this bond, venue shall be proper only in Thurston County Superior Court.

Signed, sealed, and dated this _____ day of _____, 20 _____.

BID IDENTIFICATION:

SALES NAME(S)	REQUIRED DEPOSIT	AGREEMENT NUMBER(S)

DATE OF BID: _____

It Is Hereby Understood and Agreed:

If PRINCIPAL is the high bidder on the sale(s) identified above and, within ten (10) days of the day of sale, transmits cash, certified check, cashier's check, bank draft or money order, payable to the STATE, in the amount of the bid guaranty required by the terms of the Notice of Sale, *then* this obligation shall be void; *otherwise*, it shall remain in force.

SURETY will make payment to the STATE within ten (10) days after demand by the STATE whenever the PRINCIPAL shall fail to make timely payment as described above.

IN WITNESS WHEREOF: the PRINCIPAL and the SURETY have caused this bond to be executed on the date first mentioned.

SECOND OFFICER:

Signature: _____

Name: _____

Title: _____

PRINCIPAL: (Above Named)

Signature: _____

Name: _____

Title: _____

SURETY: (Local Office of Authorized Agent)

Signature: _____

Name: _____

Title: _____

Address: _____

City: _____

State & Zip: _____

SURETY: (Above Named)

Signature: _____

Name: _____

Title: _____

Address: _____

City: _____

State & Zip _____

NOTARY OR COMPANY SEAL IN THE SPACE ABOVE

Instructions for Completing Timber Sale Per Sale(s) Bid Bond

- A. This form is authorized for use as bid guaranty to qualify for bidding on Washington State Department of Natural Resources timber sales.
- B. The Timber Sale Per Sale Bid Bond may be used as bid guaranty on more than one timber sale auction held the same date at the same location.
- C. The full legal name and business address of the PRINCIPAL must be the same as will appear on the bidding record and timber sale contract. The bond must be signed by an authorized person, the name typed or printed, and title shown. If PRINCIPAL is a corporation, a second officer must sign in the space to the left of the signature of the officer executing for the PRINCIPAL.
- D. The full legal name and business address of the SURETY must be inserted where indicated. The bond must be signed by an authorized person. Additionally, the name must be typed or printed below the signature and the title must be shown. If this person is not an officer of the corporation, evidence of authority must be submitted.
- E. If the SURETY does not have a Washington State office or resident agent, but is authorized to transact surety business in the State of Washington as Surety, it may leave the local office signature block blank.
- F. The date of the bid bond must not be later than the auction date.
- G. **The State reserves the right to reject incomplete or *incorrect* bid bond forms, making such forms unacceptable as guaranty.**

STATE OF WASHINGTON
DEPARTMENT OF NATURAL RESOURCES
LOG SORT SEALED BID FORM

Sale Name _____ Agreement Number _____ Date _____

_____ hereby submits the following bid for delivered logs.
(Print Company Name)

_____ Telephone Number _____
(Print Name Authorized Company Representative) (Contact for bid result notification)

(Street Address)

(City, State and Zip)

Agreement Number	Sort Number	<u>Delivered</u> Logs Bid Amount (fill in one only)	
		\$ /MBF	\$ /TON

Bid Deposit Amount \$ _____

- Bid Deposit Type:**
- Cash, Certified Check, Cashiers Check, or Money Order
 - Per Sale Bid Bond
 - Statewide Bid Bond, Number _____

The successful bidder agrees to furnish payment security acceptable to the State in the amount as described in clause P-041 of the Purchaser’s contract prior to log delivery and at a date to be determined by the State.

Bidder’s Warranty and Bid Signature

By signing and submitting this bid as offer to purchase forest products from the State, the Bidder hereby warrants to the State that they have had an opportunity to fully inspect the sale area and the forest products being sold. Bidder further warrants to the State that they enter this bid based solely upon their own judgment of the value of the forest products, formed after their own examination and inspection of both the timber sale area and the forest products being sold. Bidder also warrants to the State that they enter this bid without any reliance upon the volume estimates, acreage estimates, appraisals, pre-bid documentation, or any other representation by the State Department of Natural Resources.

(Signature of Authorized Representative submitting this bid)

(Date of Signature)

(Print name and title of Authorized Representative submitting this bid)

NOTES: A separate bid form is required for each log sort bid and must be delivered in a separate envelope. Photocopies of this bid form may be used. Each photocopy must have original signatures. Final contract award is contingent upon the State’s haul cost analysis. Actual haul route may vary and is subject to change at the State’s discretion. All sales are subject to confirmation by the Commissioner of Public Lands as per RCW 79.15.100.

LOG SORT SEALED BID SUPPLEMENTAL INFORMATION FORM_____
(Print Company Name)_____
(Sale Name)_____
(Agreement Number)_____
(Sort Number)_____
(email: optional for DNR production report distribution)**Log Manufacturing Specifications:****Sawlog and Peeler sorts:** Enter at least one preferred log length including trim for each log length range below.**Pole sorts (Distribution):** Enter three or more lengths. Attach preferred manufacturing information.**Pole sorts (Transmission):** Enter six or more lengths. Attach preferred manufacturing information.**Tonnage sorts:** See bid form instructions for required log lengths. Enter additional custom lengths as desired.

Log Length Ranges	Bidder's Preferred Log Lengths
16 ft. through 20 ft.	
22 ft. through 30 ft.	
32 ft. through 40 ft.	
Distribution Poles – 35 ft. through 55 ft.	
Transmission Poles – 60 ft.+	

Log Delivery Information:**1) Designate the point of delivery and address (must be a street address)**_____
(Location Name)_____
(Street Address)_____
(City, State and Zip)**2) Designate the state approved Scaling and Weighing facilities closest to the point of delivery as needed.****Scaling Location Information****Weighing Location Information**_____
(Scaling Location Name)_____
(Weighing Location Name)_____
(Third Party Scaling Organization)_____
(Weighing Location Owner)_____
(Scaling Location Street Address)_____
(Weighing Location Street Address)_____
(Scaling Location City, State and Zip)_____
(Weighing Location City, State and Zip)

Final contract award is contingent upon the State's haul cost analysis. Actual haul route may vary and is subject to change at the State's discretion. Additional terms or conditions requested by the bidder on or attached to the Log Sort Sealed Bid or Supplemental Information Forms are informational only and non-binding.

Instructions for Completing the Log Sort Sealed Bid and Supplemental Information Forms.

All bids submitted for the purchase of forest products being sold by the Washington State Department of Natural Resources must have an original signature on behalf of the person or entity submitting the bid, and must be on the form(s) provided in this booklet or a photocopy thereof. The DNR will not accept bids that are not signed, and will not accept bids that are not on the current, approved bid form. All appropriate blanks including Agreement Number, Sort Number, Bid amount (per mbf or ton as appropriate for the sort), Bid deposit amount and type. Signatures and date on bid form must be completed including the bid bond number if bidder is relying upon a bid bond for bid deposit.

Bids shall not be accepted if a completed '**Log Sort Sealed Bid Supplemental Information Form**' is not included with the approved '**Log Sort Sealed Bid Form**'.

Required log lengths for tonnage sorts: Preferred log lengths for tonnage sawlog sorts shall include the following plus any additional lengths identified on the Bid Supplemental Information form:

Species Type	Preferred Lengths
Conifer Sorts	16', 20', 24', 26', 32', 40'
Hardwood Sorts	18', 20', 26', 28', 30', 36', 38', 40'

For more specific information, contact the appropriate region office.

In-Person Bids

- A. Sealed bids must be in auction box or auction envelope before 10:00 a.m. on the day of sale at the location specified in the notice of sale.
- B. Sealed bids must be submitted in an envelope with the name of the sale, the bidder's name and the contract agreement number clearly written on the outside of the envelope. The full legal name and business address of the bidder must be inserted where indicated on the form, and must be the same as the name on the bid bond and timber sale contract. The bid form must be signed by an authorized person. When a bidder has more than one person authorized to bid, then documentation of those persons with signature authority for bidding must accompany the bid or be on file at the region office. Sealed bid envelopes are available at all region offices. One bid per envelope.
- C. Sealed bid envelopes must contain the following:
 1. A completed '**Log Sort Sealed Bid Form**';
 2. A completed '**Supplemental Information Form**' and;
 3. A bid deposit

Mailed Bids

- A. Mail-in bid envelopes are required to have printed on the outside: "DO NOT OPEN UNTIL SALE DATE. SEALED BID ENCLOSED." The sealed bid envelope(s) will be enclosed inside the mailed-in envelope. Mailed bids must be submitted in an envelope with the name of the sale, the bidder's name and the agreement number clearly written on the outside of the envelope. The full legal name and business address of the bidder must be inserted where indicated on the form, and must be the same on the bid bond and timber sale contract. The bid form must be signed by an authorized person. When a bidder has more than one person authorized to bid, then documentation of those persons with signature authority for bidding must accompany the bid or be on file at the region office. Mail-in envelopes are available at all region offices. One bid per mailed-in envelope.
- B. Mail-in or otherwise delivered bids will be accepted up to 4:30 p.m. the last business day before the auction by the region office in which the sale is located. Bidders assume the risk for the method of delivery they chose. The DNR assumes no responsibility for any delays caused by any delivery service.
- C. Sealed bid envelopes must contain the following:
 1. A completed '**Log Sort Sealed Bid Form**';
 2. A completed '**Log Sort Sealed Bid Supplemental Information Form**' and;
 3. A bid deposit

Department of Natural Resources Region Offices

Olympia Headquarters
 1111 Washington St SE
 MS 47000
 Olympia, WA 98504-7000
 (360) 902-1000
www.dnr.wa.gov

Product Sales & Leasing Division

1111 Washington St SE
 MS 47014
 Olympia, WA 98504-7014
 (360) 902-1600

South Puget Sound Region
 950 Fairman Ave N
 Enumclaw, WA 98022-9282
 (360) 825-1631

Pacific Cascade Region

601 Bond Road
 PO Box 280
 Castle Rock, WA 98611-0280
 (360) 577-2025

Southeast Region

713 Bowers Road
 Ellensburg, WA 98926-9301
 (509) 925-8510

Northwest Region

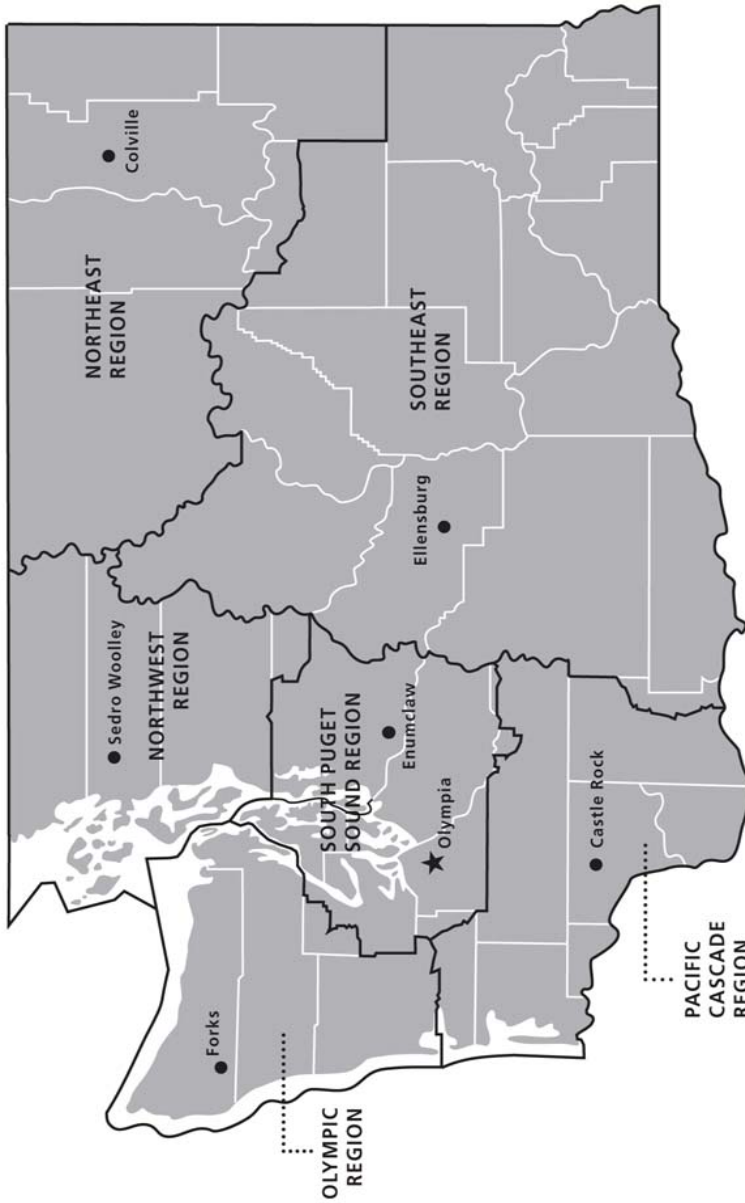
919 N Township St
 Sedro Woolley,
 WA 98284-9384
 (360) 856-3500

Olympic Region





411 Tillicum Lane
 Forks, WA 98331-9271
 (360) 374-2800

Northeast Region

225 S Silke Road
 PO Box 190
 Colville, WA 99114-0190
 (509) 684-7474



DNR REGIONS

-  DNR Region Boundaries
-  County Boundaries
-  DNR Region Office
-  Olympia Headquarters



WASHINGTON STATE DEPT OF
NATURAL RESOURCES



For more information about how public lands are managed visit DNR's web page at www.dnr.wa.gov

Fire, Burn Ban Information and Region Offices
 Toll Free: 1-800-527-3305 General TTY: 7-1-1





WASHINGTON STATE DEPT OF
**NATURAL
RESOURCES**

1111 WASHINGTON ST SE
MS 47014
OLYMPIA WA 98504-7014

www.dnr.wa.gov

For alternate formats
of this document,
Call (360) 902-1000
TRS: 7-1-1

PRINTED IN THE USA ON RECYCLED PAPER

