



WASHINGTON STATE DEPARTMENT OF  
**NATURAL RESOURCES**  
 HILARY S. FRANZ | COMMISSIONER OF PUBLIC LANDS



**Shelton View**  
 029-448-036  
 Draft Product  
 For informational purposes only

**Site Description:**  
 Approximately 20 acres in size, it has two points of access: 2) A 30' wide strip along the east boundary of one of the elementary school's entrances, and 2) A 60' connector through a residential lot on the south side of the property. The zoning is Medium-Density Residential with 8,000 square foot lots, 30' x 40' lots. The City of Shelton has tried to acquire this property during the past 3-4 years. They will continue to pursue land acquisition as they deem this site as the community's Shelton View Forest, along with an adjacent 14 acre parcel. Two plus acres are for the property, with an estimated market value of \$2.7-3.8M.

Property Location

**NATURAL RESOURCES**



**Commercial Real Estate**  
 Urban & Transition Lands Portfolio

WWW.DNR.WA.GOV  
 MLD@dnr.wa.gov  
 (360) 902-1600

# Northeast Region





# Fancher

Spokane County  
Northeast Region

Zoning: Urban Reserve  
Acres: 78.01


## Legend

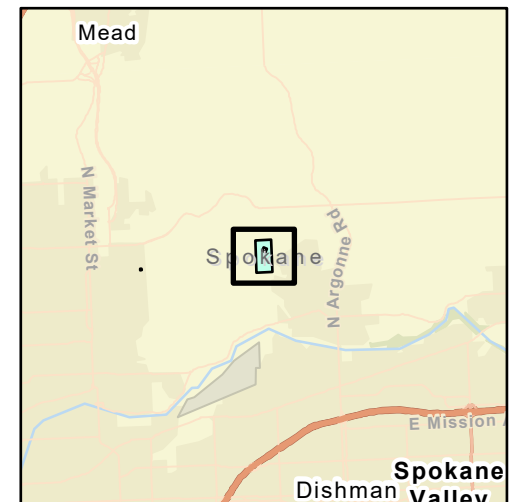
-  County Boundary
-  Transition Property

## Road Types

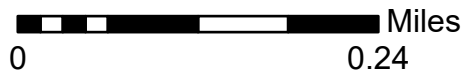
-  Local

## Surface Trust

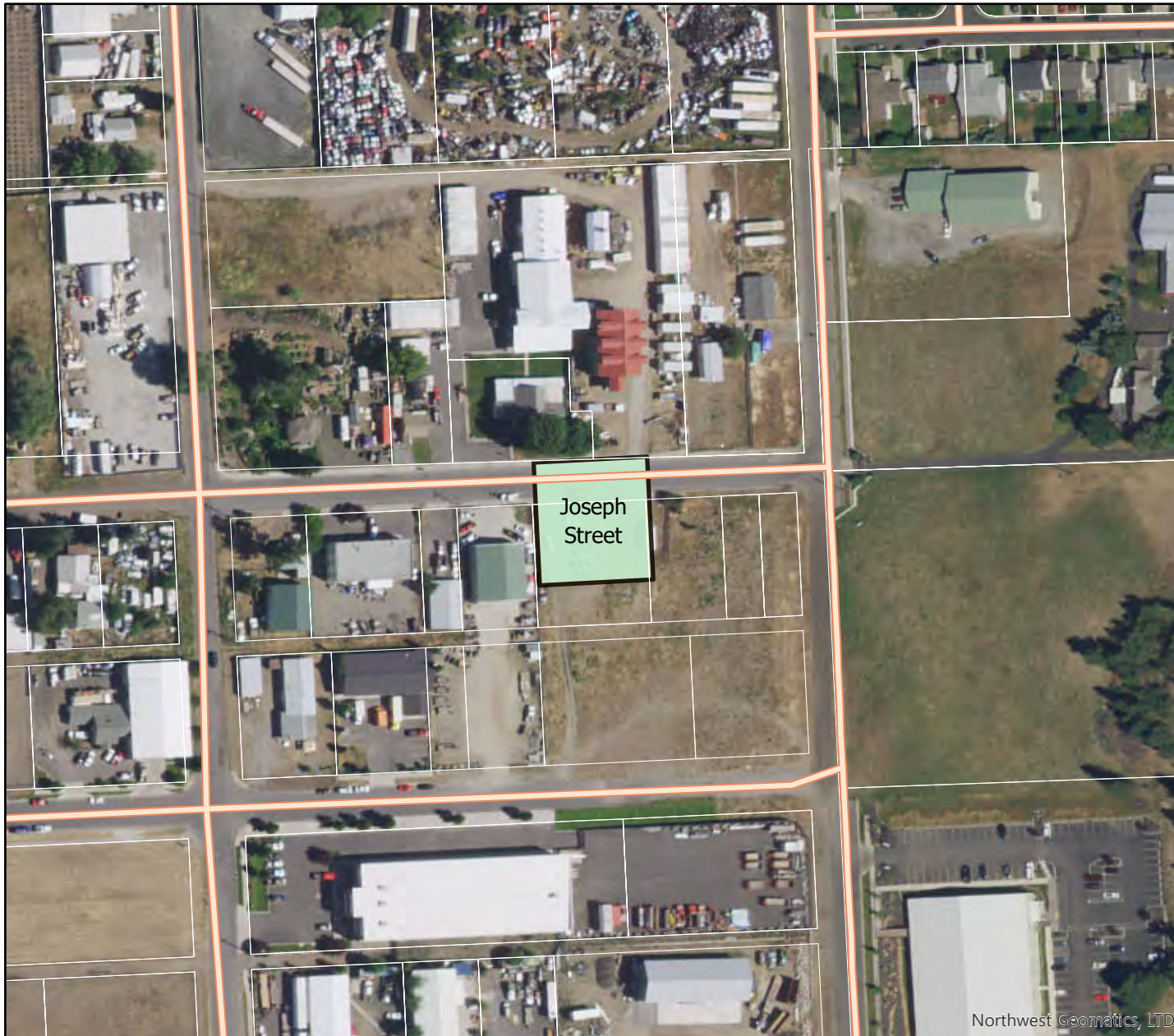
-  Common School (3)



WASHINGTON STATE DEPT OF  
**NATURAL RESOURCES**



Disclaimer: Extreme care was used during the compilation of this map to ensure accuracy. However, due to changes in ownership and the need to rely on outside information, the Department of Natural Resources cannot accept responsibility for errors or omissions, and, therefore, there are no warranties which accompany this material.





# Joseph Street

Spokane County  
Northeast Region

Zoning: Light Industrial  
Acres: 0.36


## Legend

-  County Boundary
-  Transition Property

## Road Types

-  Local


## Surface Trust

-  Other DNR-Managed Lands



WASHINGTON STATE DEPT OF  
**NATURAL RESOURCES**



0  Miles  
0.06

Disclaimer: Extreme care was used during the compilation of this map to ensure accuracy. However, due to changes in ownership and the need to rely on outside information, the Department of Natural Resources cannot accept responsibility for errors or omissions, and, therefore, there are no warranties which accompany this material.





# Liberty Lake

Spokane County  
Northeast Region

Zoning: Freeway Comm.  
Acres: 32.24


## Legend

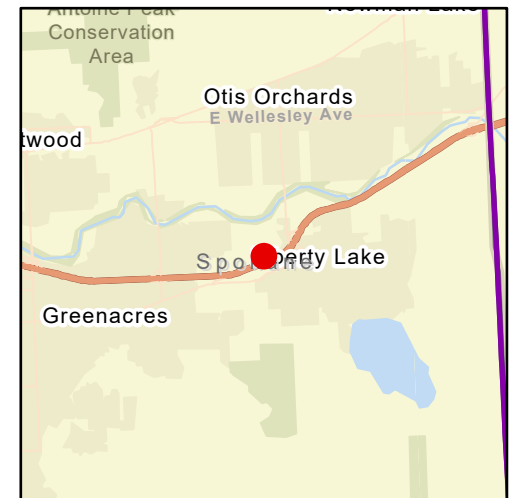
-  County Boundary
-  Transition Property

## Road Types

-  Freeway
-  Local

## Surface Trust

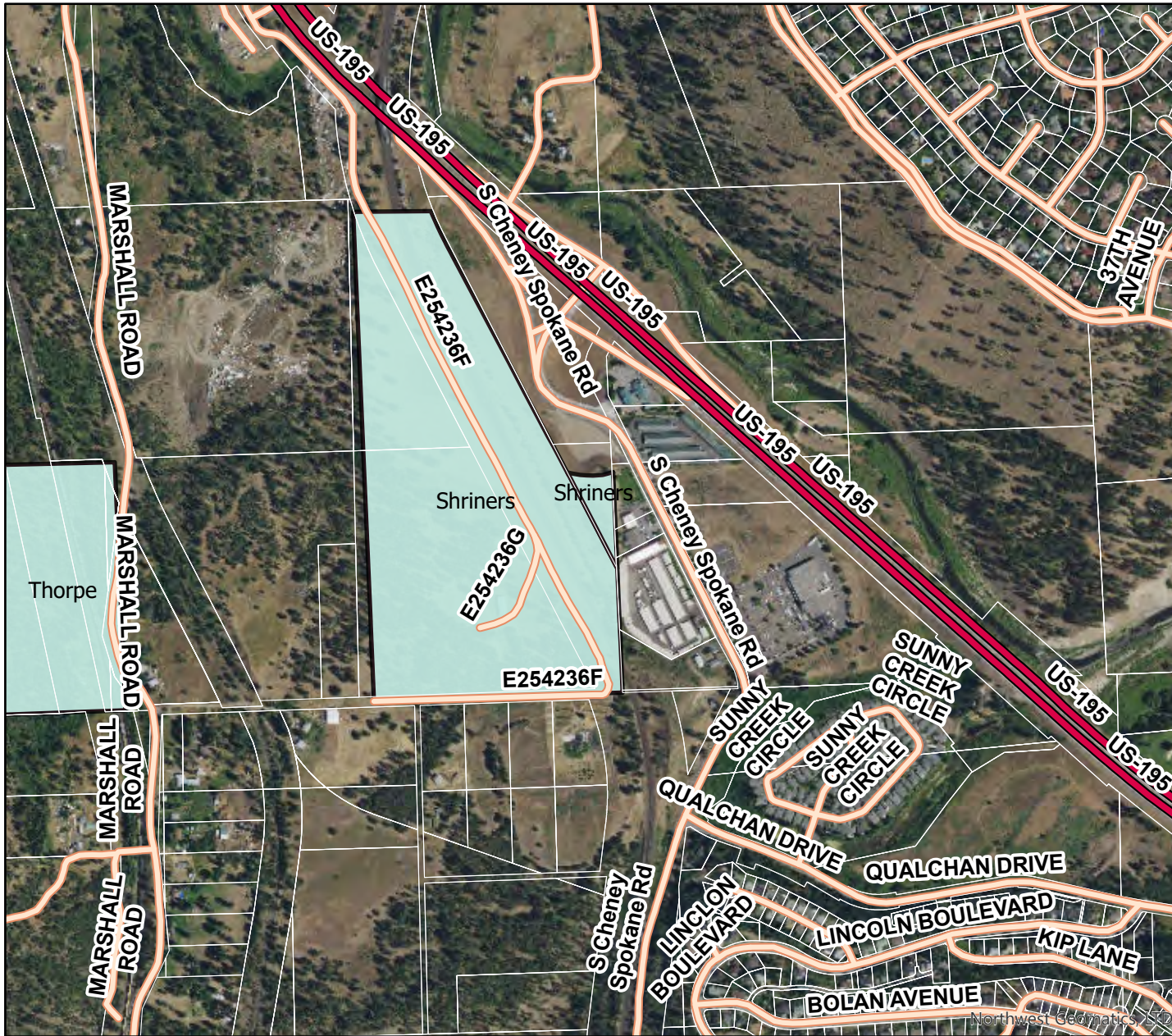
-  Common School (3)



WASHINGTON STATE DEPT OF  
**NATURAL  
RESOURCES**



Disclaimer: Extreme care was used during the compilation of this map to ensure accuracy. However, due to changes in ownership and the need to rely on outside information, the Department of Natural Resources cannot accept responsibility for errors or omissions, and, therefore, there are no warranties which accompany this material.



# Shriners

Spokane County  
Northeast Region

Zoning: S-F Residential  
Acres: 1.39

## Legend

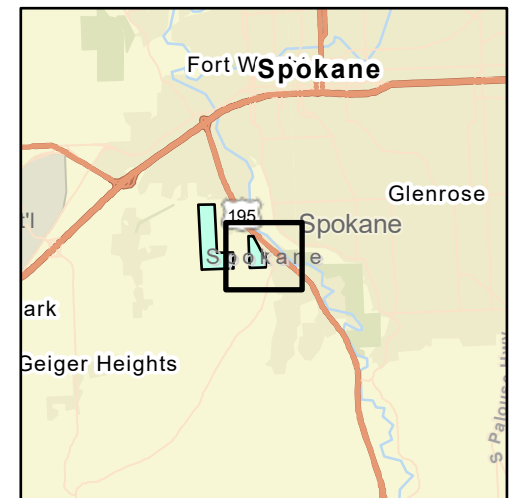
- County Boundary
- Transition Property

## Road Types

- Freeway
- Local

## Surface Trust

- Common School (3)



WASHINGTON STATE DEPT OF  
**NATURAL RESOURCES**





Disclaimer: Extreme care was used during the compilation of this map to ensure accuracy. However, due to changes in ownership and the need to rely on outside information, the Department of Natural Resources cannot accept responsibility for errors or omissions, and, therefore, there are no warranties which accompany this material.

# Thorpe

Spokane County  
Northeast Region

Zoning: S-F Residential  
Acres: 203.62


## Legend

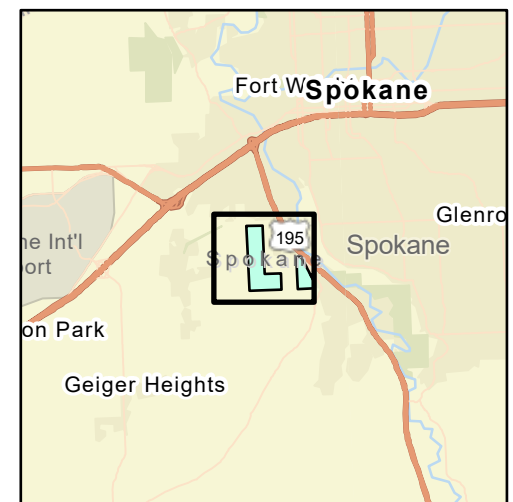
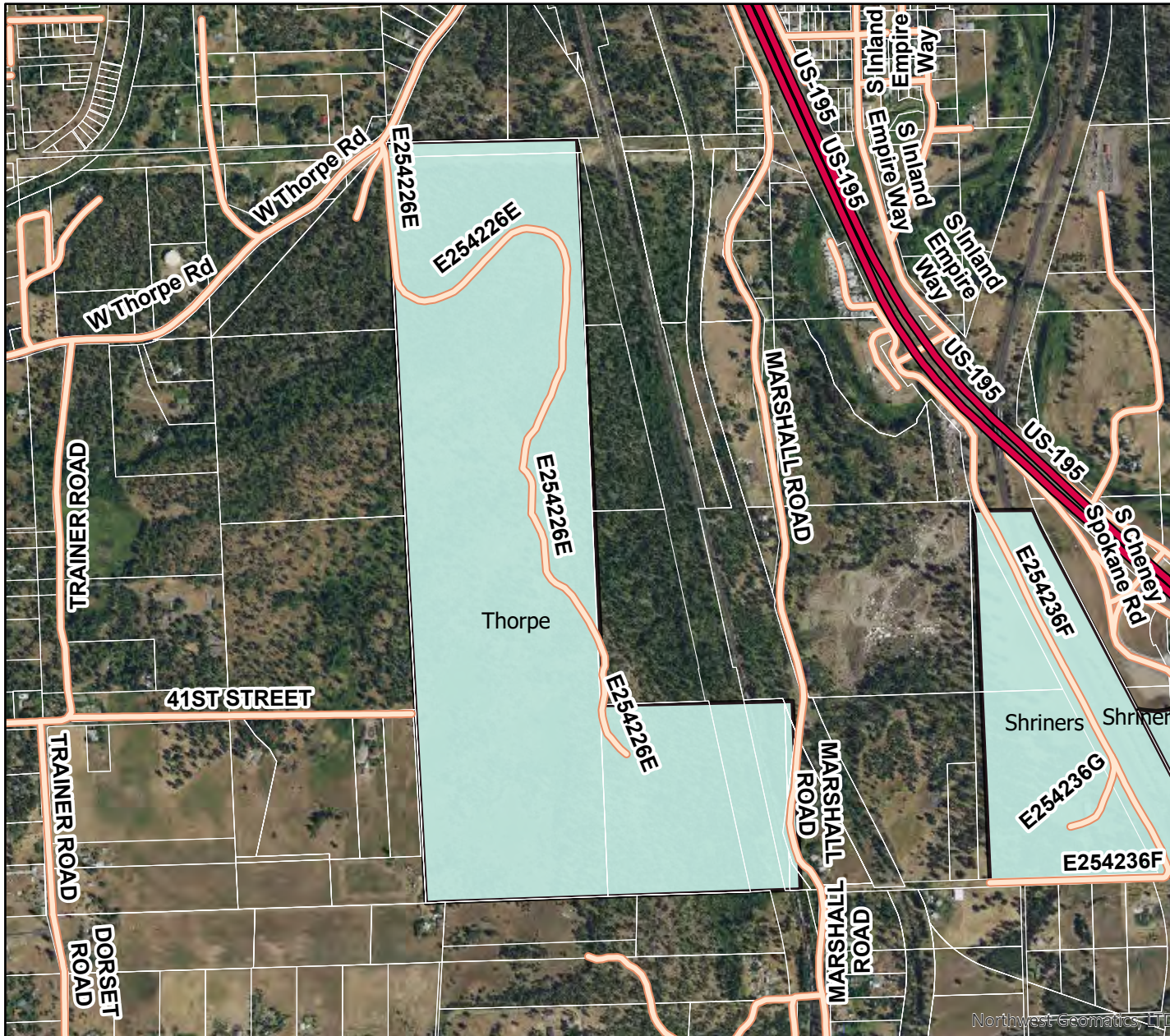
-  County Boundary
-  Transition Property

## Road Types

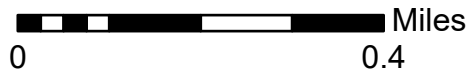
-  Freeway
-  Local

## Surface Trust

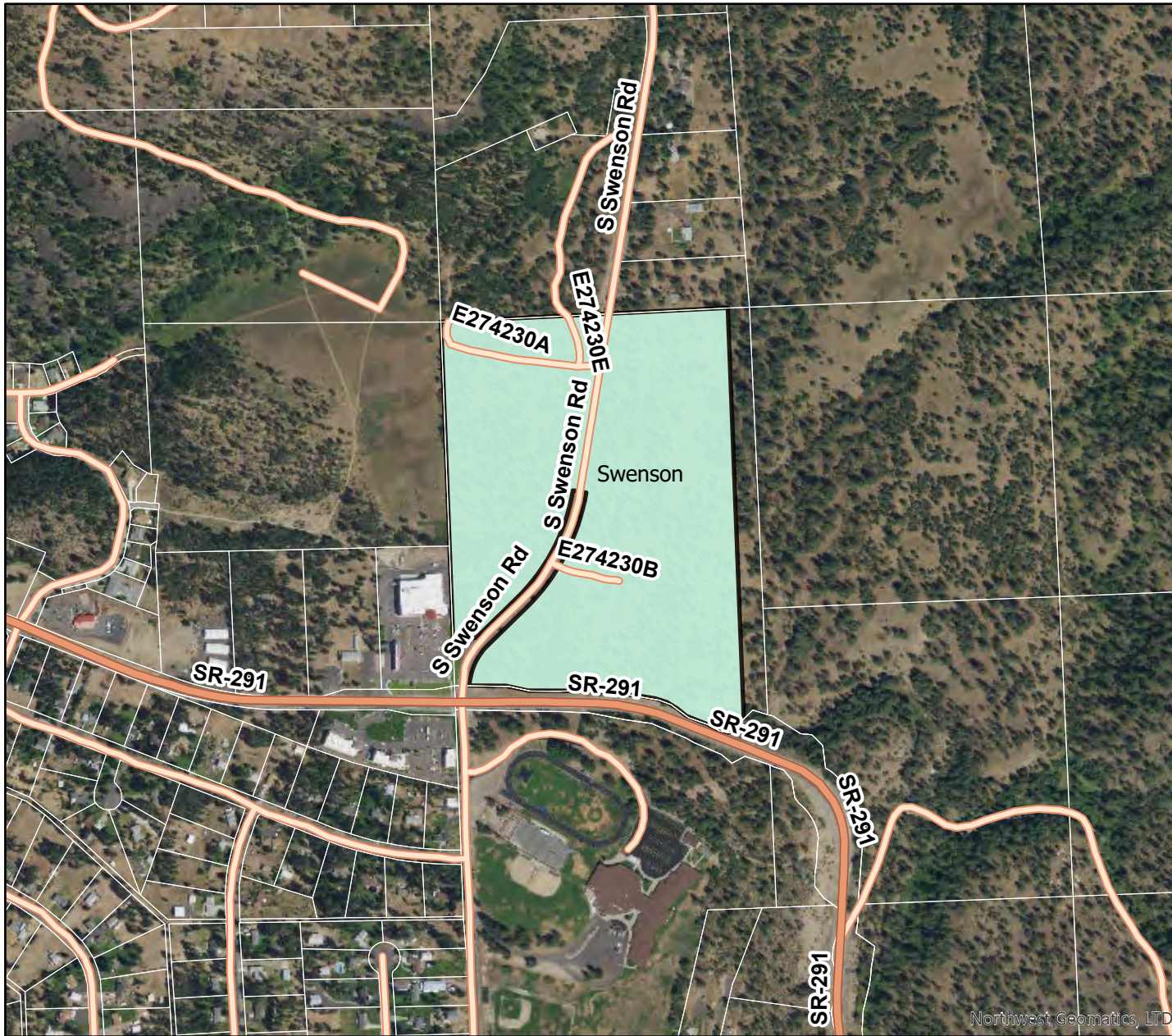
-  Common School (3)



WASHINGTON STATE DEPT OF  
**NATURAL RESOURCES**



Disclaimer: Extreme care was used during the compilation of this map to ensure accuracy. However, due to changes in ownership and the need to rely on outside information, the Department of Natural Resources cannot accept responsibility for errors or omissions, and, therefore, there are no warranties which accompany this material.





# Swenson

Stevens County  
Northeast Region

Zoning: Rural Trad.-1du/10ac  
Acres: 48.47


## Legend

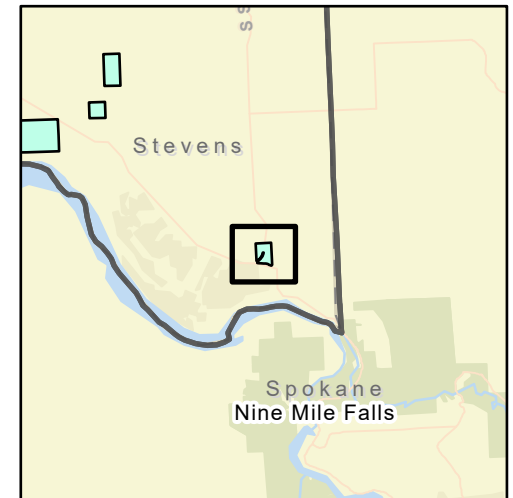
-  County Boundary
-  Transition Property

## Road Types

-  Highway
-  Local

## Surface Trust

-  CEP and RI (6)



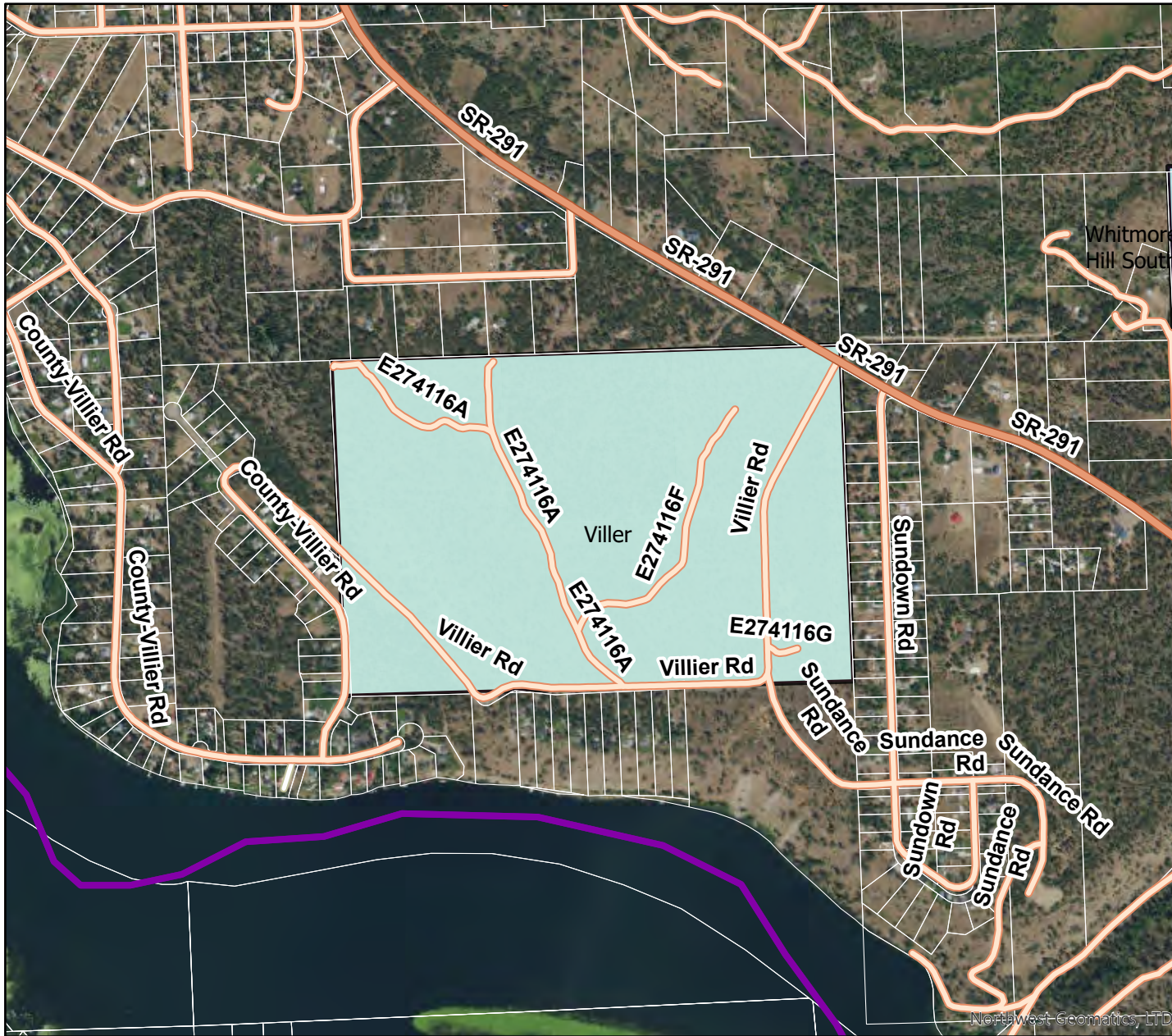
WASHINGTON STATE DEPT OF  
**NATURAL  
RESOURCES**



0 0.26 Miles

Disclaimer: Extreme care was used during the compilation of this map to ensure accuracy. However, due to changes in ownership and the need to rely on outside information, the Department of Natural Resources cannot accept responsibility for errors or omissions, and, therefore, there are no warranties which accompany this material.







# Viller

Stevens County  
Northeast Region

Zoning: Residential-1du/1ac  
Acres: 241.23



## Legend

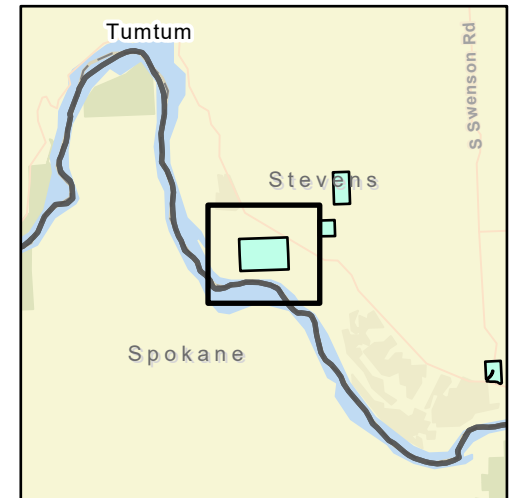
-  County Boundary
-  Transition Property

## Road Types

-  Highway
-  Local
-  Other

## Surface Trust

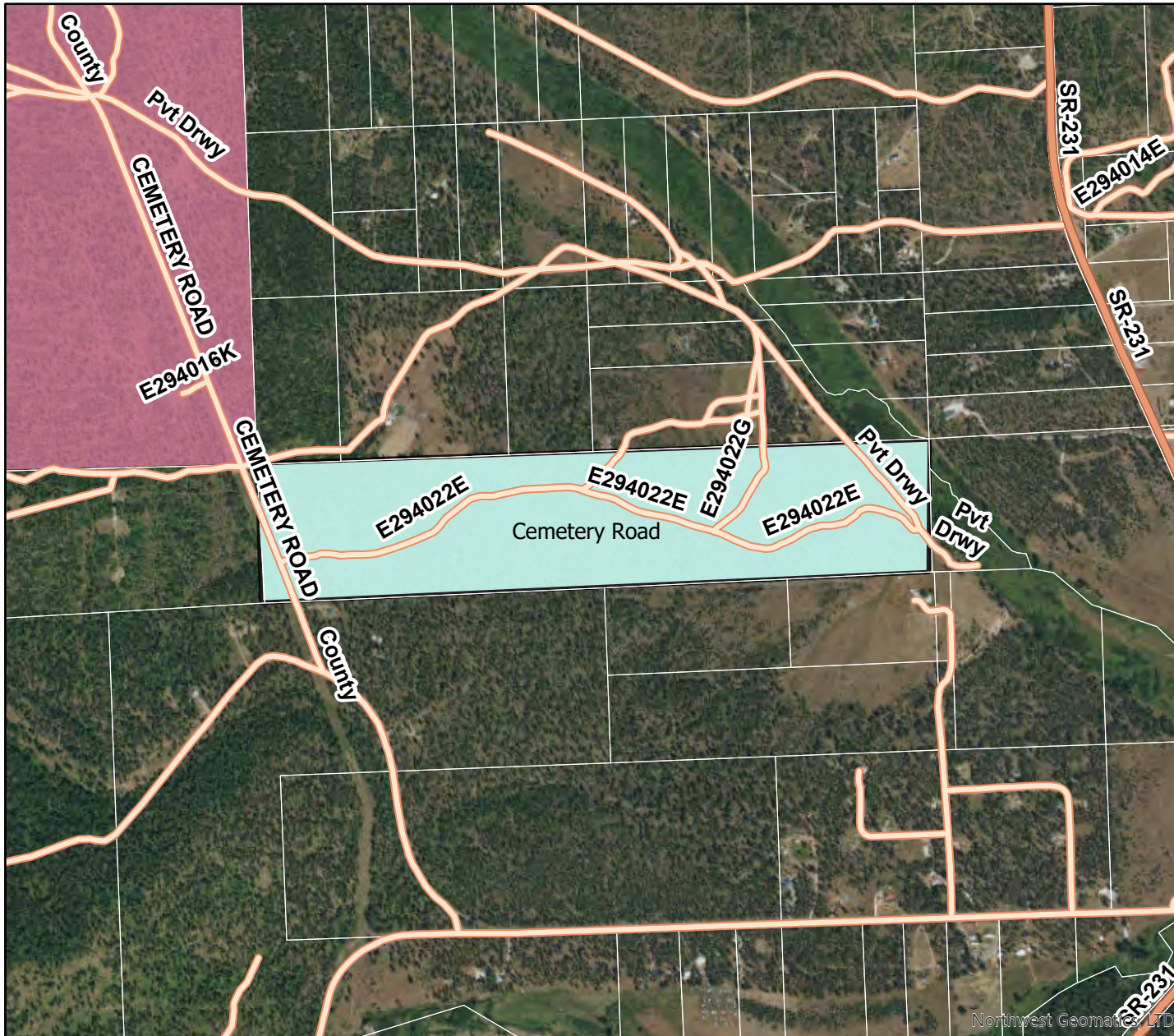
-  Common School (3)
-  Scientific School (10)



WASHINGTON STATE DEPT OF  
**NATURAL RESOURCES**



Disclaimer: Extreme care was used during the compilation of this map to ensure accuracy. However, due to changes in ownership and the need to rely on outside information, the Department of Natural Resources cannot accept responsibility for errors or omissions, and, therefore, there are no warranties which accompany this material.





# Cemetery Road

Stevens County  
Northeast Region

Zoning: Forest Land  
Acres: 133.03



## Legend

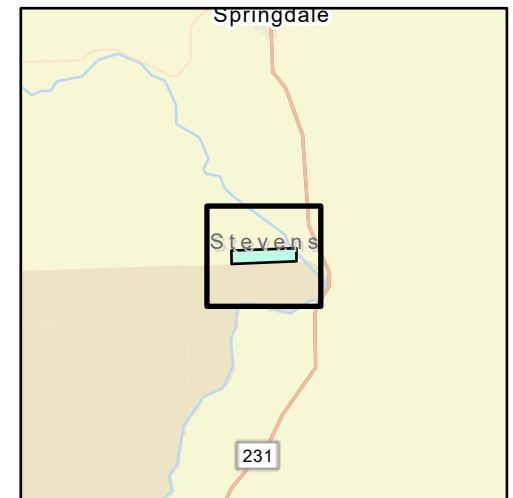
-  County Boundary
-  Transition Property

## Road Types

-  Highway
-  Local

## Surface Trust

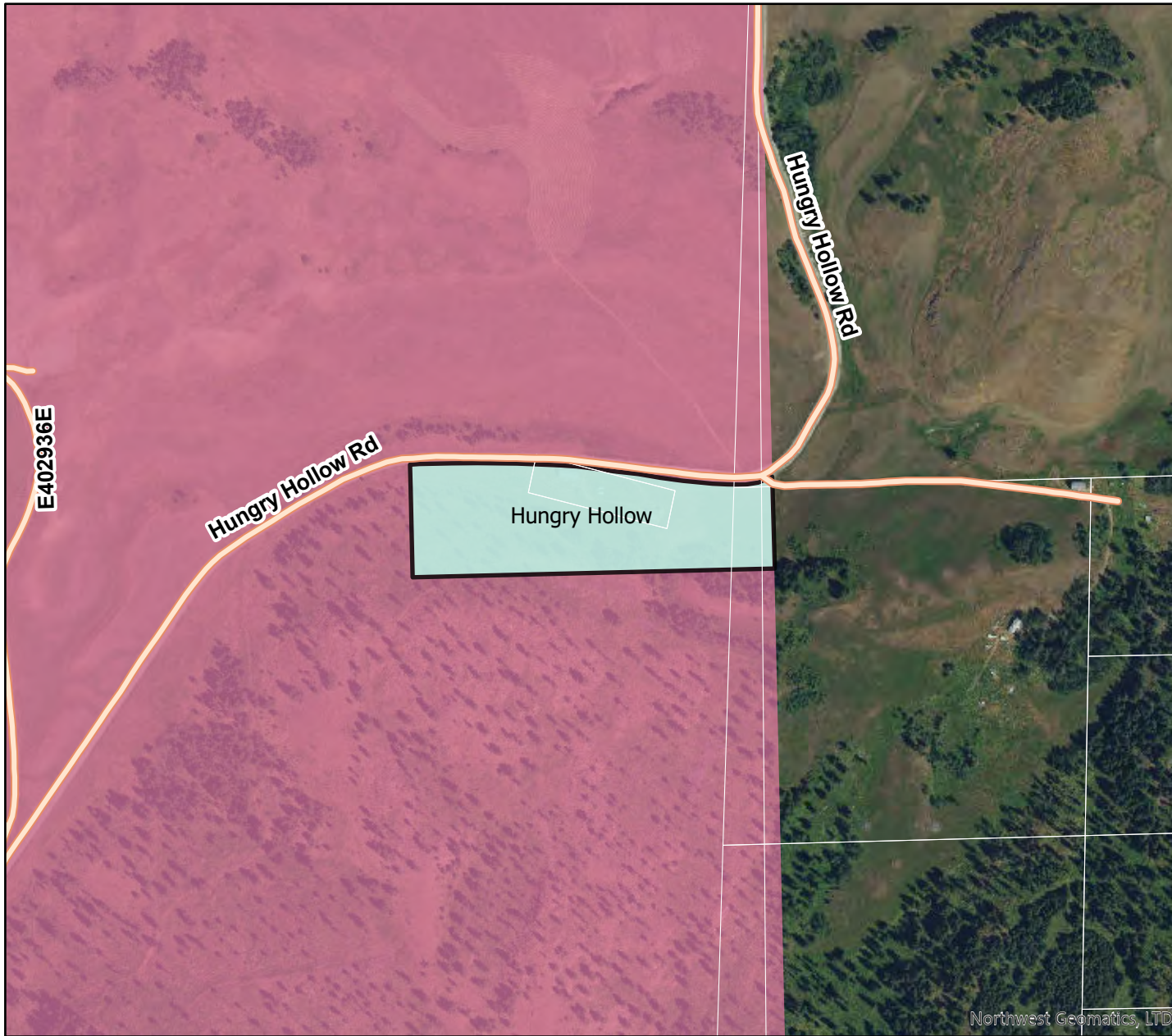
-  Common School (3)
-  University - Transferred (5)



WASHINGTON STATE DEPT OF  
**NATURAL RESOURCES**



Disclaimer: Extreme care was used during the compilation of this map to ensure accuracy. However, due to changes in ownership and the need to rely on outside information, the Department of Natural Resources cannot accept responsibility for errors or omissions, and, therefore, there are no warranties which accompany this material.





# Hungry Hollow

Okanogan County  
Northeast Region

Zoning: Residential-1du/20ac  
Acres: 11.92


## Legend

-  County Boundary
-  Transition Property

## Road Types

-  Local

## Surface Trust

-  Common School (3)



WASHINGTON STATE DEPT OF  
**NATURAL  
RESOURCES**



Disclaimer: Extreme care was used during the compilation of this map to ensure accuracy. However, due to changes in ownership and the need to rely on outside information, the Department of Natural Resources cannot accept responsibility for errors or omissions, and, therefore, there are no warranties which accompany this material.





# McCloud

Pend Oreille County  
Northeast Region

Zoning: Residential-1du/10ac  
Acres: 198.24


## Legend

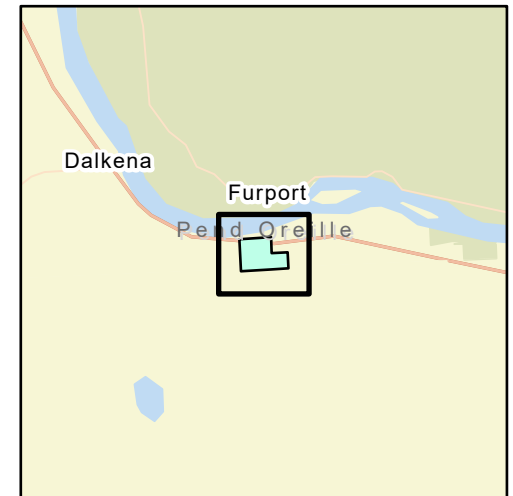
-  County Boundary
-  Transition Property

## Road Types

-  Highway
-  Local

## Surface Trust

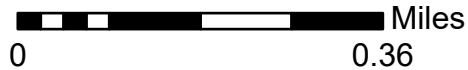
-  Common School (3)



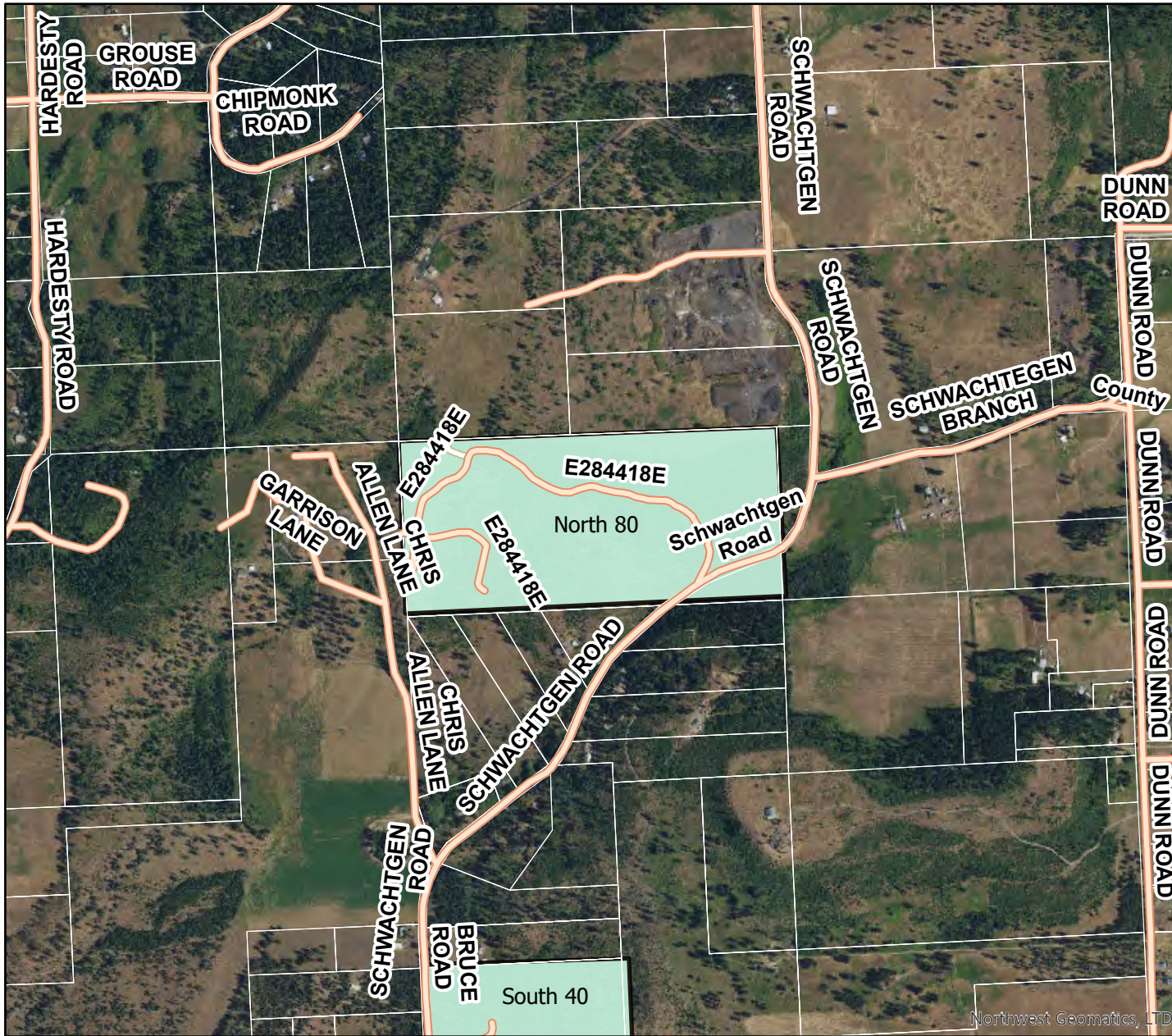
Northwest Geomatics, LTD



WASHINGTON STATE DEPT OF  
**NATURAL RESOURCES**



Disclaimer: Extreme care was used during the compilation of this map to ensure accuracy. However, due to changes in ownership and the need to rely on outside information, the Department of Natural Resources cannot accept responsibility for errors or omissions, and, therefore, there are no warranties which accompany this material.





# North 80



Spokane County  
Northeast Region

Zoning: Rural Conservation  
Acres: 84.18


## Legend

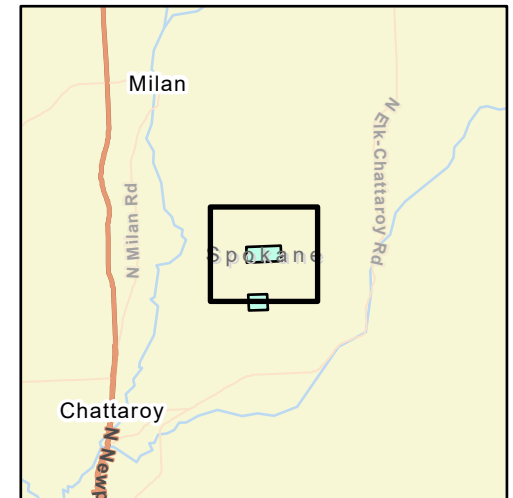
-  County Boundary
-  Transition Property

## Road Types

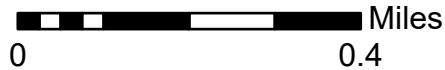
-  Local
-  Other

## Surface Trust

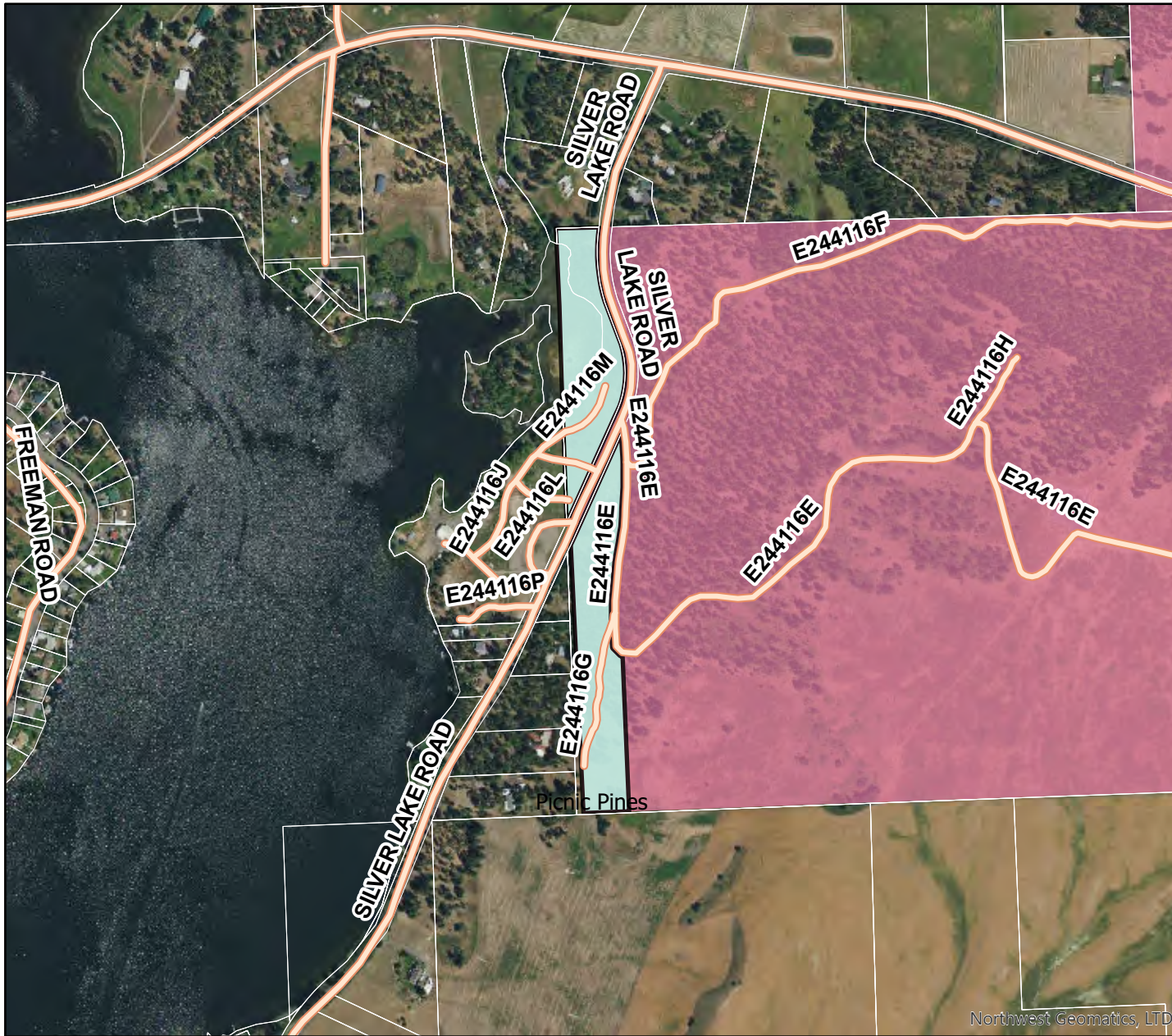
-  CEP and RI (6)



WASHINGTON STATE DEPT OF  
**NATURAL RESOURCES**



Disclaimer: Extreme care was used during the compilation of this map to ensure accuracy. However, due to changes in ownership and the need to rely on outside information, the Department of Natural Resources cannot accept responsibility for errors or omissions, and, therefore, there are no warranties which accompany this material.





# Picnic Pines

Spokane County  
Northeast Region

Zoning: Rural Trad.-1du/10ac  
Acres: 13.07


## Legend

-  County Boundary
-  Transition Property

## Road Types

-  Local

## Surface Trust

-  Common School (3)



WASHINGTON STATE DEPT OF  
**NATURAL RESOURCES**





Disclaimer: Extreme care was used during the compilation of this map to ensure accuracy. However, due to changes in ownership and the need to rely on outside information, the Department of Natural Resources cannot accept responsibility for errors or omissions, and, therefore, there are no warranties which accompany this material.

# Prouty Corner

Stevens County  
Northeast Region

Zoning: Residential-1du/5ac  
Acres: 5.45


### Legend

-  County Boundary
-  Transition Property

### Road Types

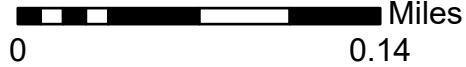
-  Local

### Surface Trust

-  University - Transferred (5)



WASHINGTON STATE DEPT OF  
**NATURAL RESOURCES**



Disclaimer: Extreme care was used during the compilation of this map to ensure accuracy. However, due to changes in ownership and the need to rely on outside information, the Department of Natural Resources cannot accept responsibility for errors or omissions, and, therefore, there are no warranties which accompany this material.



# Scotia Road

Pend Oreille County  
Northeast Region

Zoning: Public Use  
Acres: 71.97

## Legend

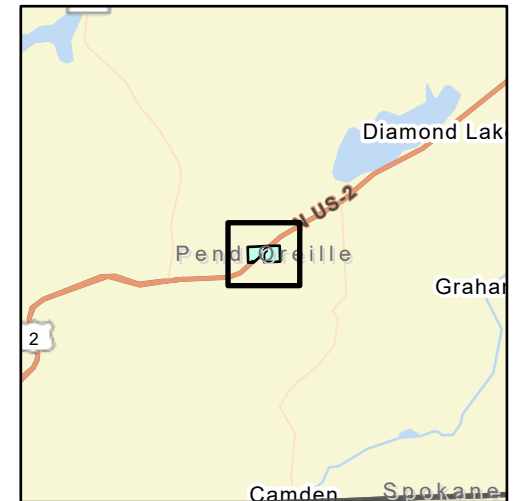
- County Boundary
- Transition Property

## Road Types

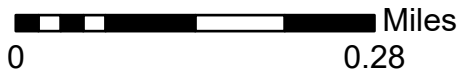
- Freeway
- Local

## Surface Trust

- Common School (3)



WASHINGTON STATE DEPT OF  
**NATURAL RESOURCES**



Disclaimer: Extreme care was used during the compilation of this map to ensure accuracy. However, due to changes in ownership and the need to rely on outside information, the Department of Natural Resources cannot accept responsibility for errors or omissions, and, therefore, there are no warranties which accompany this material.







# South 40

Spokane County  
Northeast Region

Zoning: Rural Conservation  
Acres: 46.39


## Legend

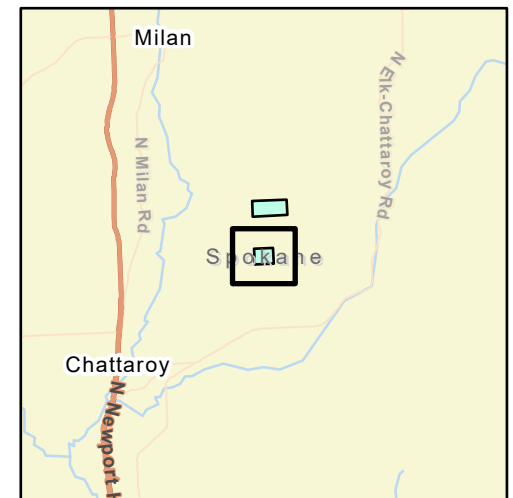
-  County Boundary
-  Transition Property

## Road Types

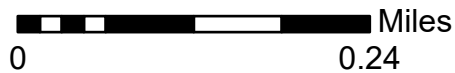
-  Local

## Surface Trust

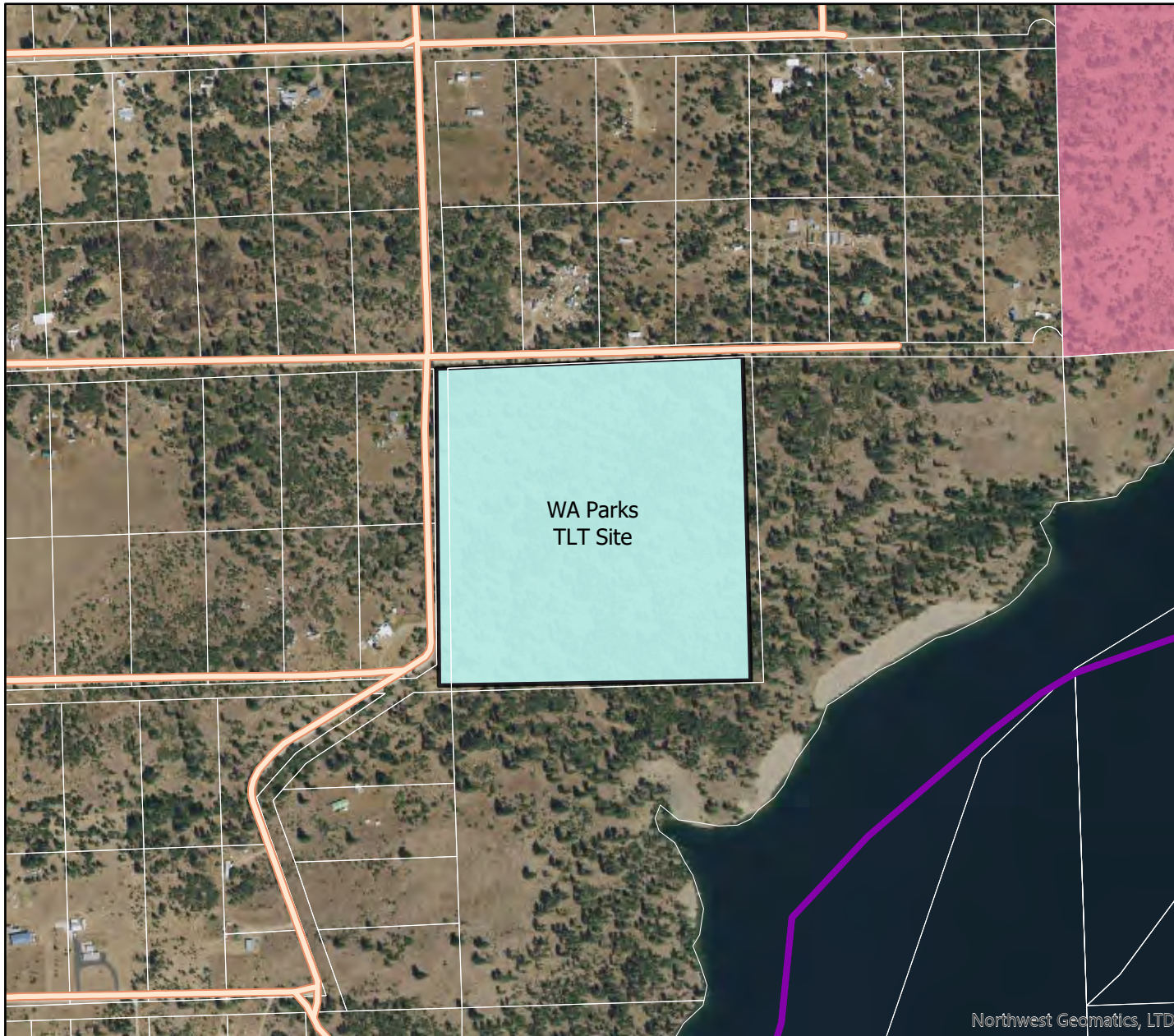
-  CEP and RI (6)



WASHINGTON STATE DEPT OF  
**NATURAL RESOURCES**



Disclaimer: Extreme care was used during the compilation of this map to ensure accuracy. However, due to changes in ownership and the need to rely on outside information, the Department of Natural Resources cannot accept responsibility for errors or omissions, and, therefore, there are no warranties which accompany this material.





# WA Parks TLT Site

Stevens County  
Northeast Region

Zoning: Residential-1du/10ac  
Acres: 39.64



## Legend

-  County Boundary
-  Transition Property

## Road Types

-  Local

## Surface Trust

-  Common School (3)
-  Agricultural School (4)

WA Parks  
TLT Site

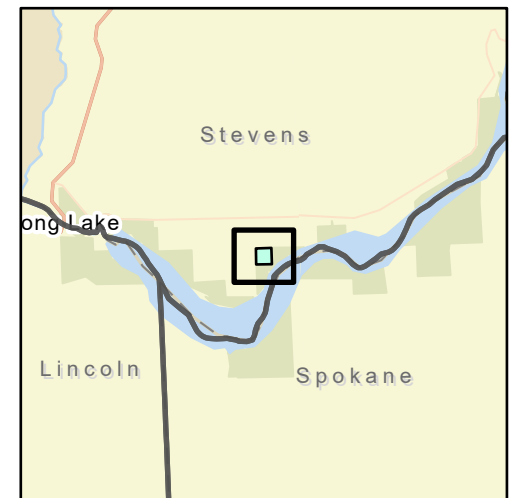
Northwest Geomatics, LTD



WASHINGTON STATE DEPT OF  
**NATURAL  
RESOURCES**



Disclaimer: Extreme care was used during the compilation of this map to ensure accuracy. However, due to changes in ownership and the need to rely on outside information, the Department of Natural Resources cannot accept responsibility for errors or omissions, and, therefore, there are no warranties which accompany this material.







# Washington Road

Spokane County  
Northeast Region

Zoning: Agricultural  
Acres: 80.28


## Legend

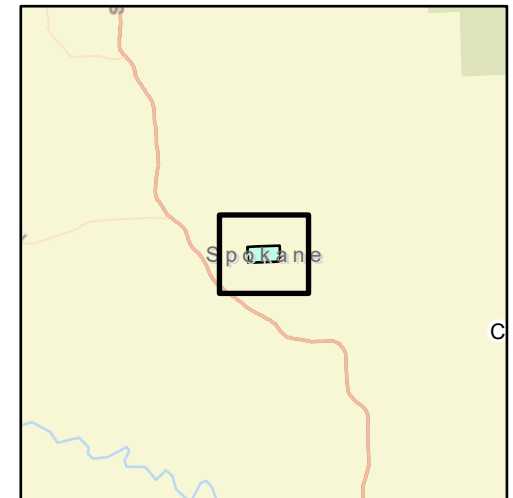
-  County Boundary
-  Transition Property

## Road Types

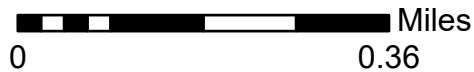
-  Highway
-  Local

## Surface Trust

-  Common School (3)



WASHINGTON STATE DEPT OF  
**NATURAL RESOURCES**



Disclaimer: Extreme care was used during the compilation of this map to ensure accuracy. However, due to changes in ownership and the need to rely on outside information, the Department of Natural Resources cannot accept responsibility for errors or omissions, and, therefore, there are no warranties which accompany this material.







# Whitmore Hill North

Stevens County  
Northeast Region

Zoning: Residential-1du/5ac  
Acres: 79.46

## Legend

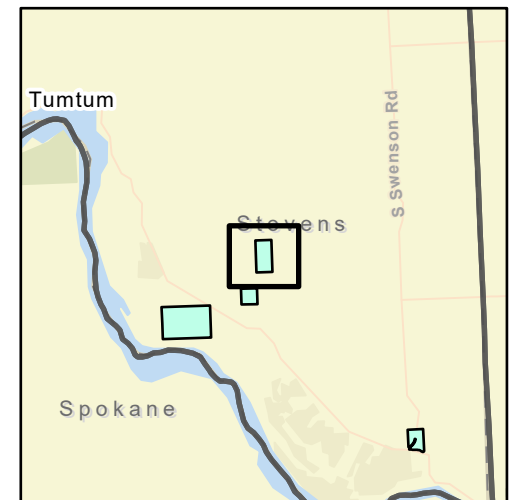
-  County Boundary
-  Transition Property
- Road Types**
-  Local
- Surface Trust**
-  Scientific School (10)



WASHINGTON STATE DEPT OF  
**NATURAL  
RESOURCES**



Disclaimer: Extreme care was used during the compilation of this map to ensure accuracy. However, due to changes in ownership and the need to rely on outside information, the Department of Natural Resources cannot accept responsibility for errors or omissions, and, therefore, there are no warranties which accompany this material.










# Whitmore Hill South

Stevens County  
Northeast Region

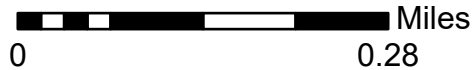
Zoning: Residential-1du/5ac  
Acres: 39.47

## Legend

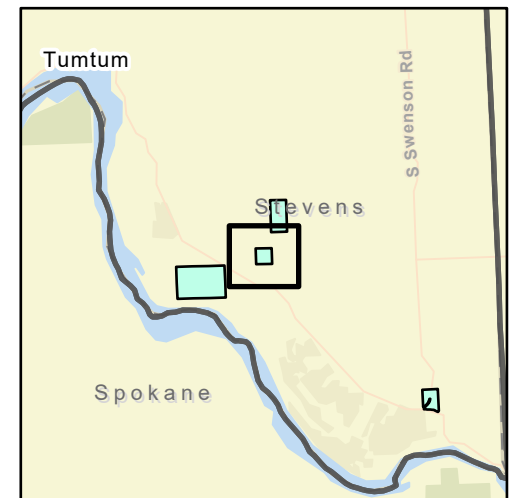
-  County Boundary
-  Transition Property
- Road Types**
-  Highway
-  Local
- Surface Trust**
-  Scientific School (10)



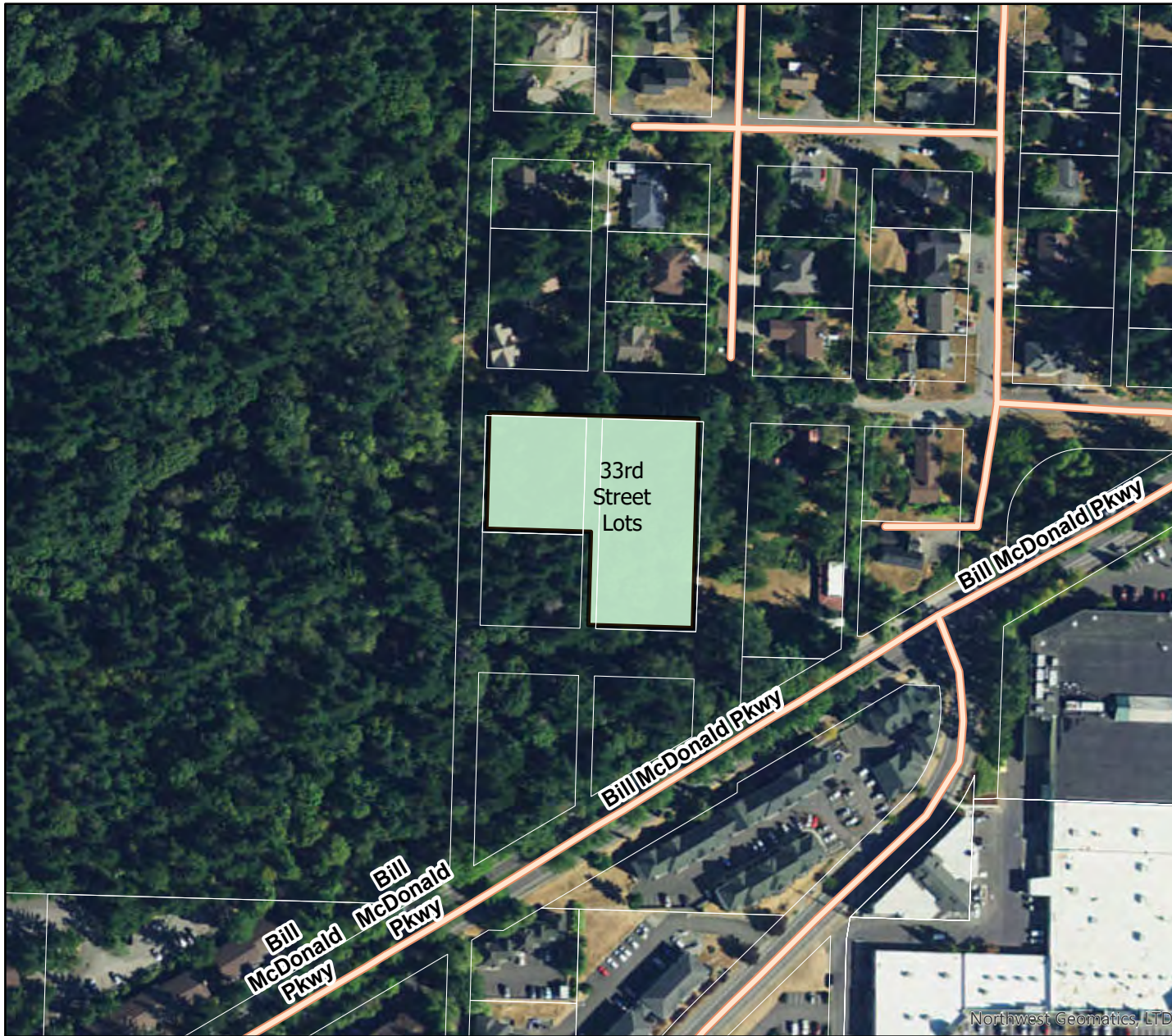
WASHINGTON STATE DEPT OF  
**NATURAL RESOURCES**



Disclaimer: Extreme care was used during the compilation of this map to ensure accuracy. However, due to changes in ownership and the need to rely on outside information, the Department of Natural Resources cannot accept responsibility for errors or omissions, and, therefore, there are no warranties which accompany this material.



# Northwest Region



# 33rd Street Lots

Whatcom County  
Northwest Region

Zoning: High Density Res.  
Acres: 1.26

## Legend


 County Boundary

 Transition Property

## Road Types

 Local

## Surface Trust

 Other DNR-Managed Lands

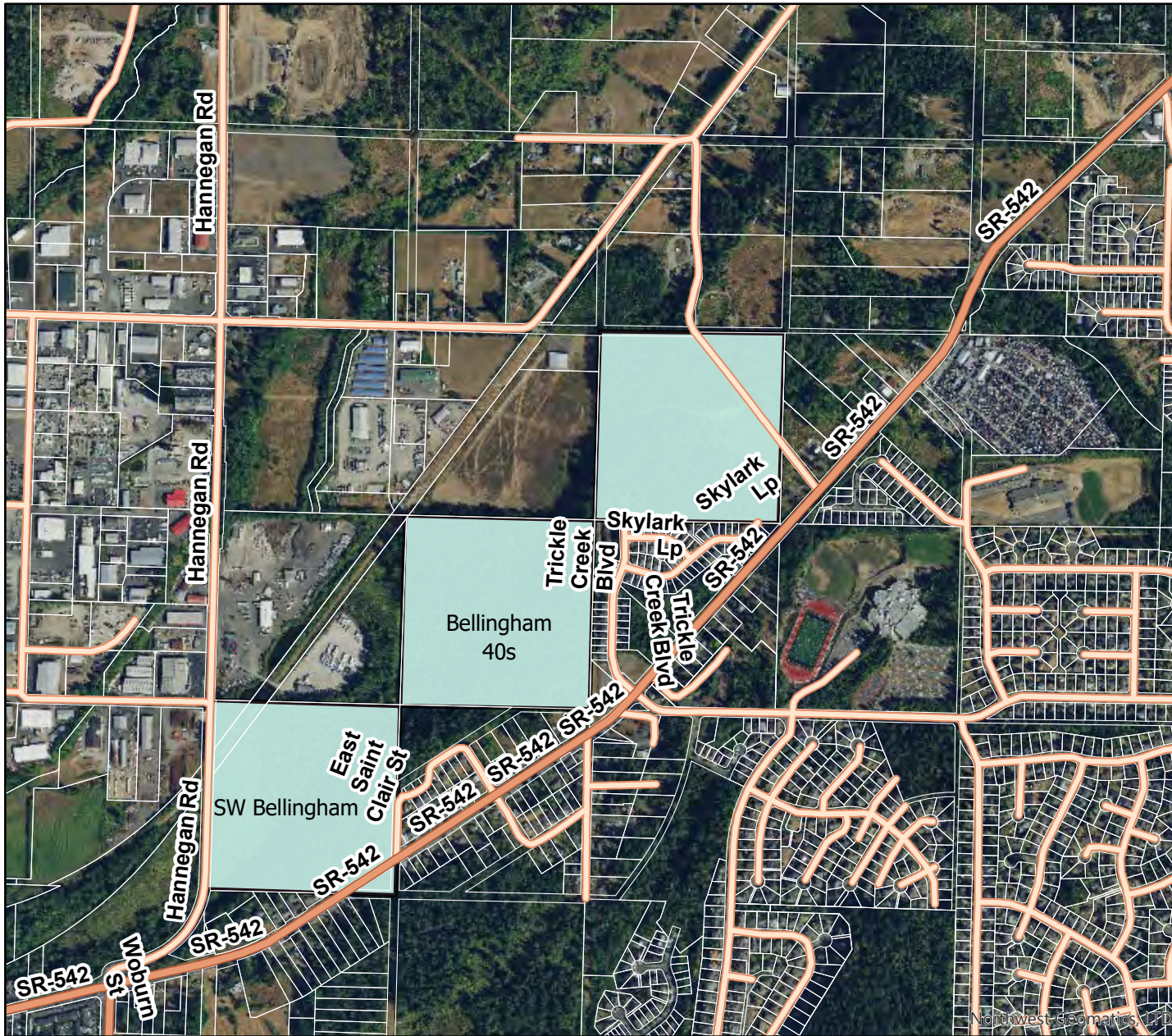


WASHINGTON STATE DEPT OF  
**NATURAL RESOURCES**



 Miles  
0 0.06

Disclaimer: Extreme care was used during the compilation of this map to ensure accuracy. However, due to changes in ownership and the need to rely on outside information, the Department of Natural Resources cannot accept responsibility for errors or omissions, and, therefore, there are no warranties which accompany this material.





# Bellingham 40s

Whatcom County  
Northwest Region

Zoning: Residential (R-7;200)  
Acres: 78.28


## Legend

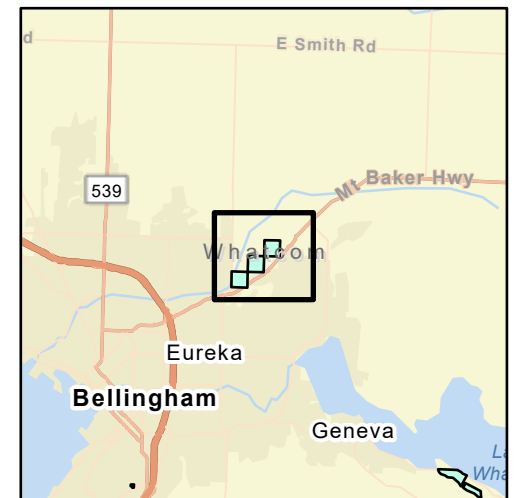
-  County Boundary
-  Transition Property

## Road Types

-  Highway
-  Local

## Surface Trust

-  Common School (3)



WASHINGTON STATE DEPT OF  
**NATURAL RESOURCES**



Disclaimer: Extreme care was used during the compilation of this map to ensure accuracy. However, due to changes in ownership and the need to rely on outside information, the Department of Natural Resources cannot accept responsibility for errors or omissions, and, therefore, there are no warranties which accompany this material.







# Curtis Road

Whatcom County  
Northwest Region

Zoning: Airport Industrial  
Acres: 160.54


## Legend

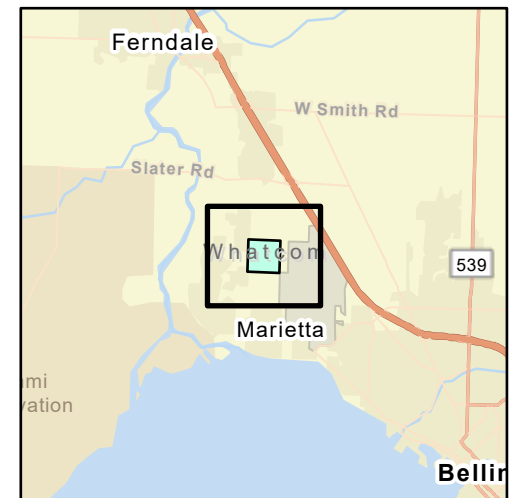
-  County Boundary
-  Transition Property

## Road Types

-  Freeway
-  Local

## Surface Trust

-  Common School (3)



WASHINGTON STATE DEPT OF  
**NATURAL RESOURCES**





Disclaimer: Extreme care was used during the compilation of this map to ensure accuracy. However, due to changes in ownership and the need to rely on outside information, the Department of Natural Resources cannot accept responsibility for errors or omissions, and, therefore, there are no warranties which accompany this material.

# Darrington Airport

Snohomish County  
Northwest Region

Zoning: Urban Industrial  
Acres: 3.79



## Legend

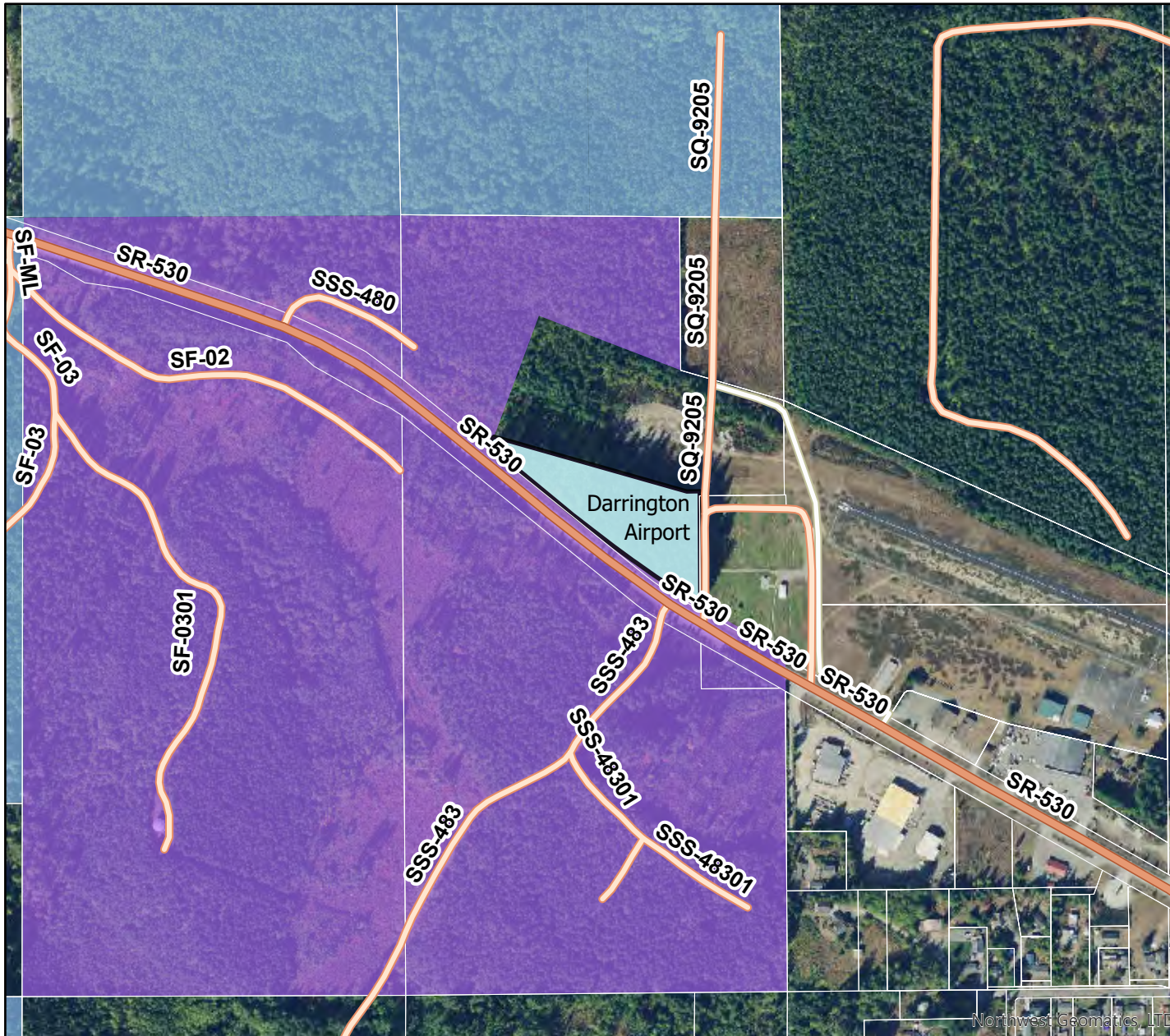
-  County Boundary
-  Transition Property

## Road Types

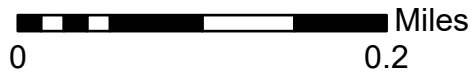
-  Highway
-  Local
-  Other

## Surface Trust

-  Scientific School (10)
-  State Forest Transfer (1)



WASHINGTON STATE DEPT OF  
**NATURAL RESOURCES**



Disclaimer: Extreme care was used during the compilation of this map to ensure accuracy. However, due to changes in ownership and the need to rely on outside information, the Department of Natural Resources cannot accept responsibility for errors or omissions, and, therefore, there are no warranties which accompany this material.







# Elwell Street

Snohomish County  
Northwest Region

Zoning: Urban Residential  
Acres: 0.2

## Legend

-  County Boundary
-  Transition Property
- Road Types**
-  Local
- Surface Trust**
-  Other DNR-Managed Lands



WASHINGTON STATE DEPT OF  
**NATURAL RESOURCES**



Disclaimer: Extreme care was used during the compilation of this map to ensure accuracy. However, due to changes in ownership and the need to rely on outside information, the Department of Natural Resources cannot accept responsibility for errors or omissions, and, therefore, there are no warranties which accompany this material.







# Kickerville West

Whatcom County  
Northwest Region

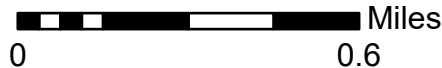
Zoning: Heavy Industrial  
Acres: 160.3

## Legend

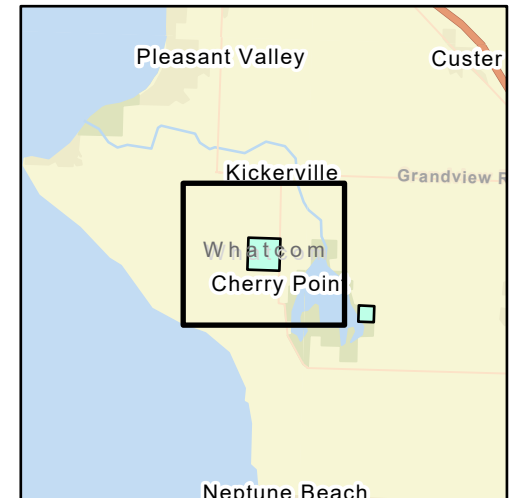
-  County Boundary
-  Transition Property
- Road Types**
-  Local
- Surface Trust**
-  Common School (3)



WASHINGTON STATE DEPT OF  
**NATURAL RESOURCES**



Disclaimer: Extreme care was used during the compilation of this map to ensure accuracy. However, due to changes in ownership and the need to rely on outside information, the Department of Natural Resources cannot accept responsibility for errors or omissions, and, therefore, there are no warranties which accompany this material.







# Meridian

Snohomish County  
Northwest Region

Zoning: R-9;600/Neigh. Bus.  
Acres: 7.12


## Legend

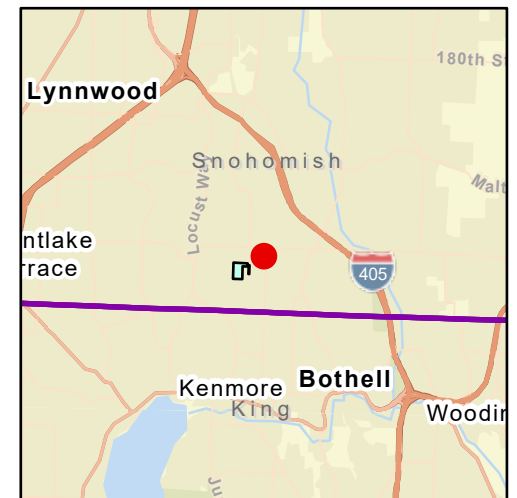
-  County Boundary
-  Transition Property

## Road Types

-  Local

## Surface Trust

-  Common School (3)



WASHINGTON STATE DEPT OF  
**NATURAL RESOURCES**



Disclaimer: Extreme care was used during the compilation of this map to ensure accuracy. However, due to changes in ownership and the need to rely on outside information, the Department of Natural Resources cannot accept responsibility for errors or omissions, and, therefore, there are no warranties which accompany this material.





# Shelton View

Snohomish County  
Northwest Region

Zoning: Residential (R-9;600)  
Acres: 26.75


## Legend

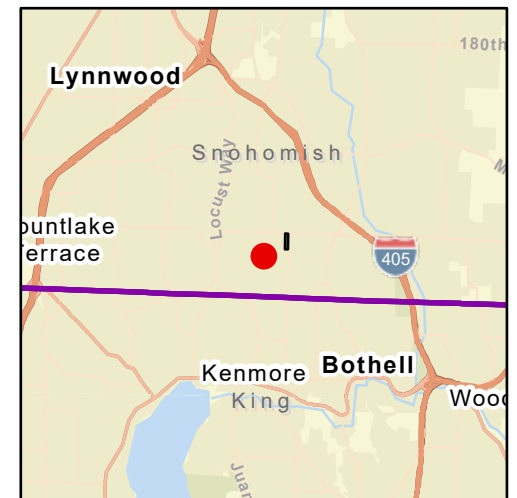
-  County Boundary
-  Transition Property

## Road Types

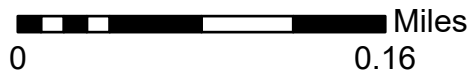
-  Local

## Surface Trust

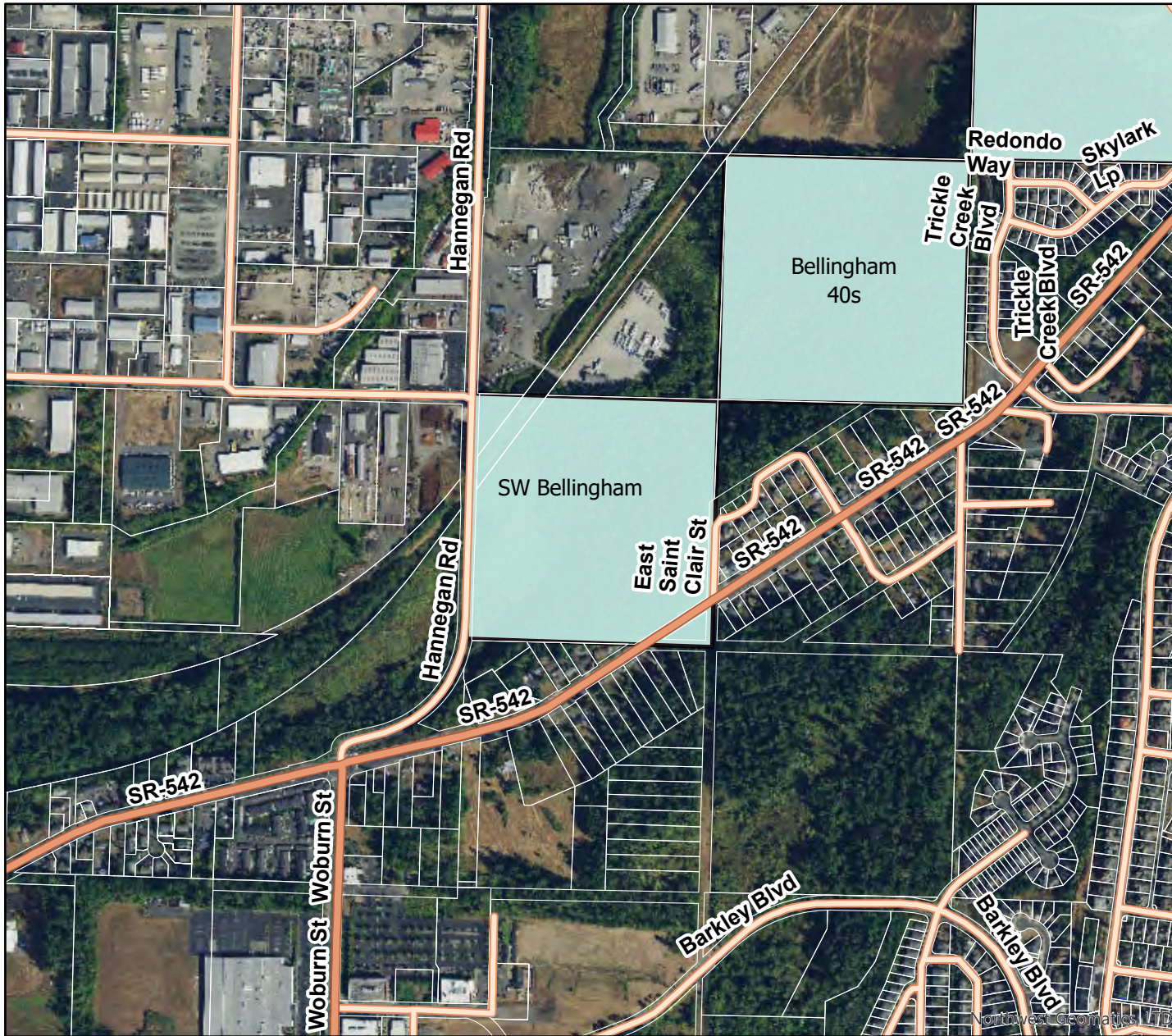
-  Common School (3)



WASHINGTON STATE DEPT OF  
**NATURAL RESOURCES**



Disclaimer: Extreme care was used during the compilation of this map to ensure accuracy. However, due to changes in ownership and the need to rely on outside information, the Department of Natural Resources cannot accept responsibility for errors or omissions, and, therefore, there are no warranties which accompany this material.





# SW Bellingham

Whatcom County  
Northwest Region

Zoning: MF/Public/Industrial  
Acres: 39.66


## Legend

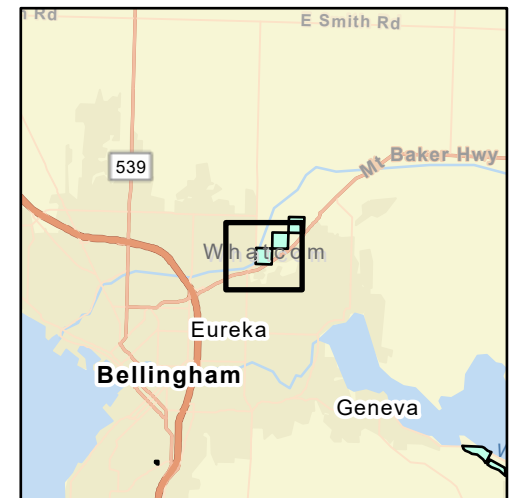
-  County Boundary
-  Transition Property

## Road Types

-  Highway
-  Local

## Surface Trust

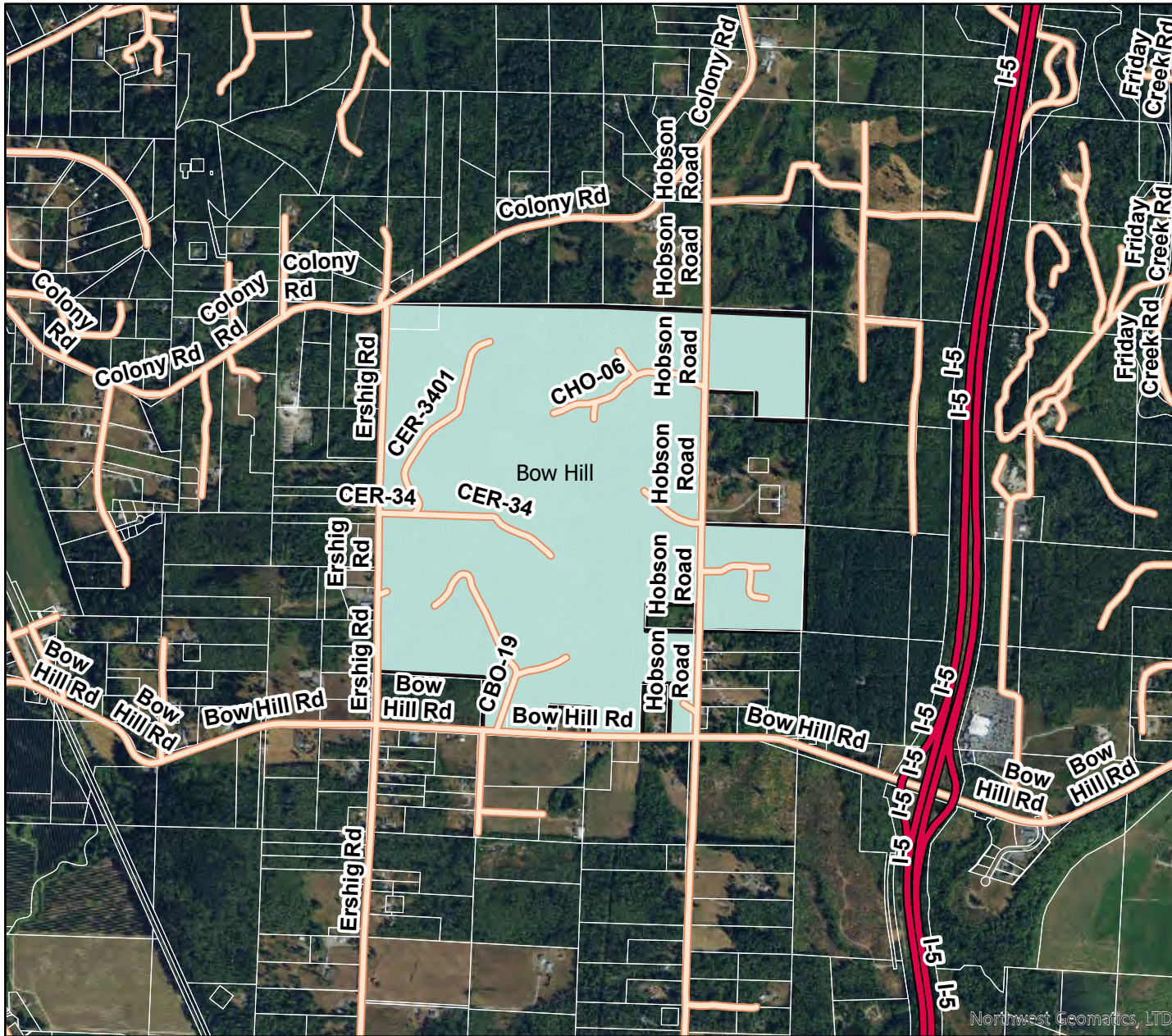
-  Common School (3)



WASHINGTON STATE DEPT OF  
**NATURAL RESOURCES**



Disclaimer: Extreme care was used during the compilation of this map to ensure accuracy. However, due to changes in ownership and the need to rely on outside information, the Department of Natural Resources cannot accept responsibility for errors or omissions, and, therefore, there are no warranties which accompany this material.





# Bow Hill

Skagit County  
Northwest Region

Zoning: Rural Res./Resource  
Acres: 525.5


## Legend

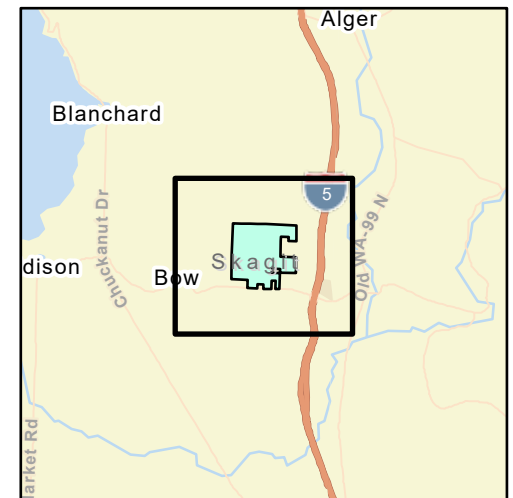
-  County Boundary
-  Transition Property

## Road Types

-  Freeway
-  Local

## Surface Trust

-  Common School (3)

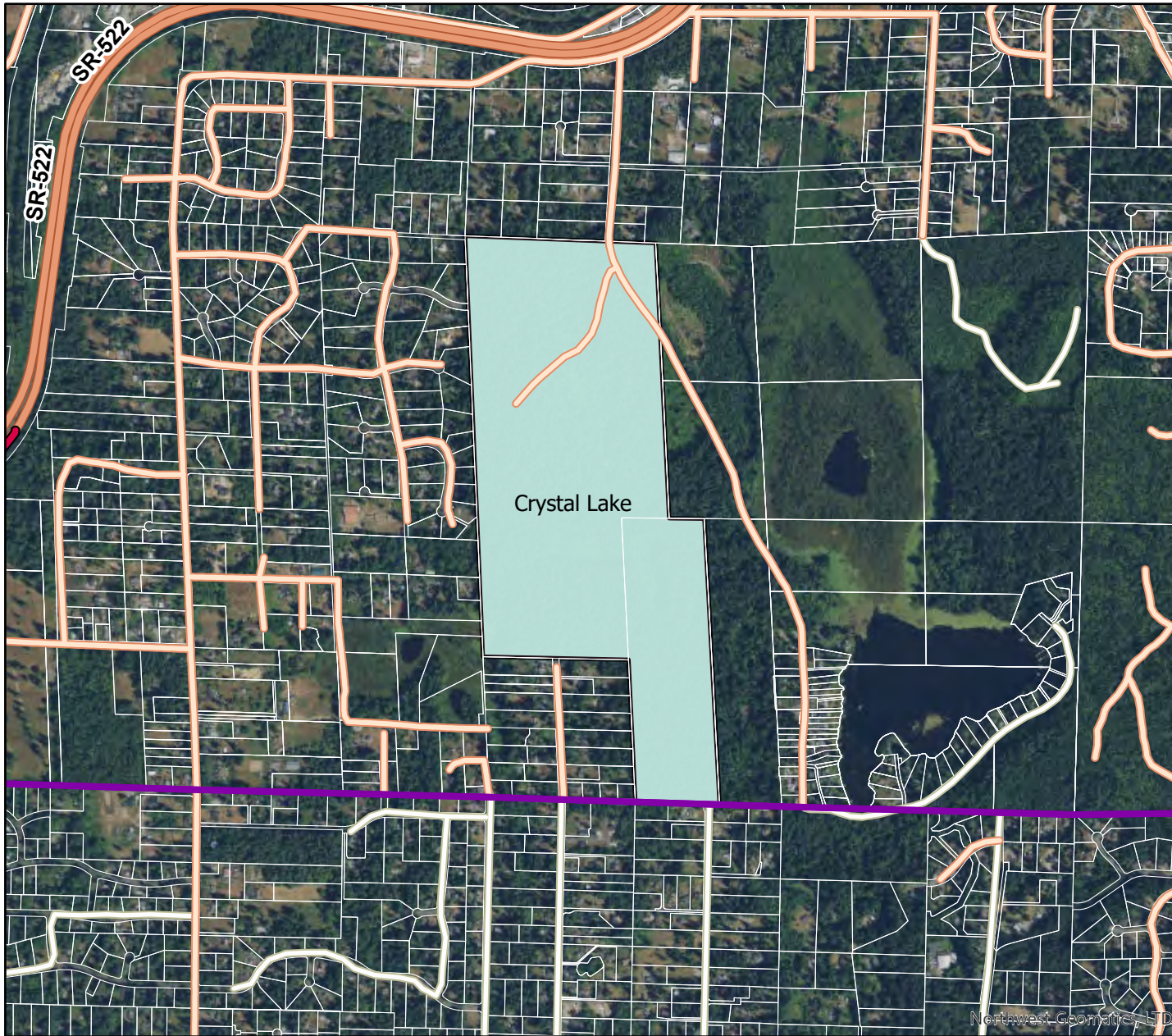


WASHINGTON STATE DEPT OF  
**NATURAL RESOURCES**



Disclaimer: Extreme care was used during the compilation of this map to ensure accuracy. However, due to changes in ownership and the need to rely on outside information, the Department of Natural Resources cannot accept responsibility for errors or omissions, and, therefore, there are no warranties which accompany this material.







# Crystal Lake

Snohomish County  
South Puget Sound Region

Zoning: Residential (1du/5ac)  
Acres: 183.14


## Legend

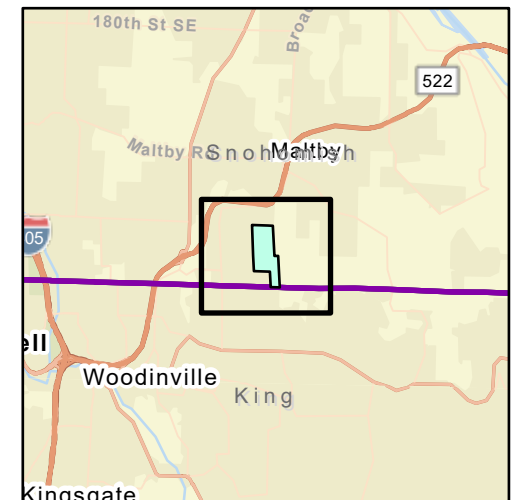
-  County Boundary
-  Transition Property

## Road Types

-  Freeway
-  Highway
-  Local
-  Other

## Surface Trust

-  Common School (3)



WASHINGTON STATE DEPT OF  
**NATURAL RESOURCES**



Disclaimer: Extreme care was used during the compilation of this map to ensure accuracy. However, due to changes in ownership and the need to rely on outside information, the Department of Natural Resources cannot accept responsibility for errors or omissions, and, therefore, there are no warranties which accompany this material.





# Lake Stevens

Snohomish County  
Northwest Region

Zoning: Residential (1du/5ac)  
Acres: 126.91


## Legend

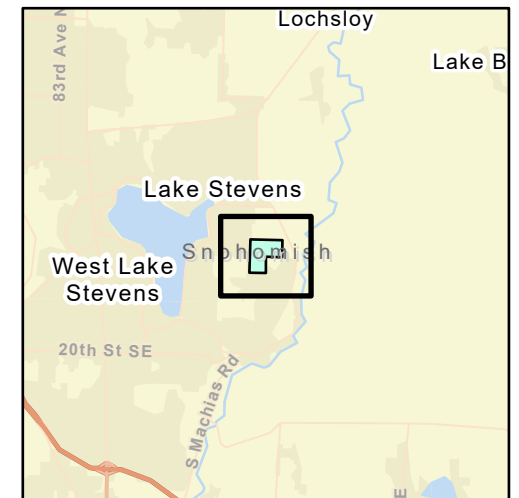
-  County Boundary
-  Transition Property

## Road Types

-  Local

## Surface Trust

-  Common School (3)



WASHINGTON STATE DEPT OF  
**NATURAL RESOURCES**



Disclaimer: Extreme care was used during the compilation of this map to ensure accuracy. However, due to changes in ownership and the need to rely on outside information, the Department of Natural Resources cannot accept responsibility for errors or omissions, and, therefore, there are no warranties which accompany this material.





# Lake Terrell

Whatcom County  
Northwest Region

Zoning: Recreation/Open Sp.  
Acres: 39.11


## Legend

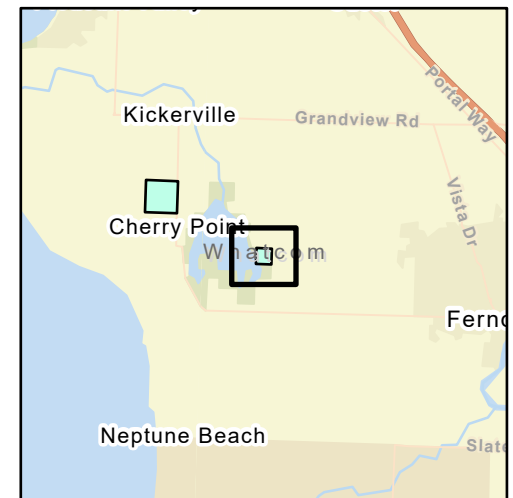
-  County Boundary
-  Transition Property

## Road Types

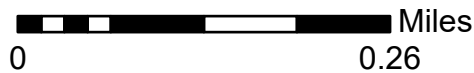
-  Local

## Surface Trust

-  Common School (3)



WASHINGTON STATE DEPT OF  
**NATURAL  
RESOURCES**



Disclaimer: Extreme care was used during the compilation of this map to ensure accuracy. However, due to changes in ownership and the need to rely on outside information, the Department of Natural Resources cannot accept responsibility for errors or omissions, and, therefore, there are no warranties which accompany this material.








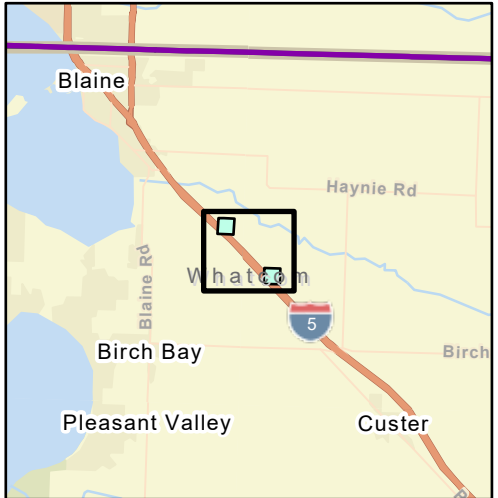
# Loomis Trail

Whatcom County  
Northwest Region

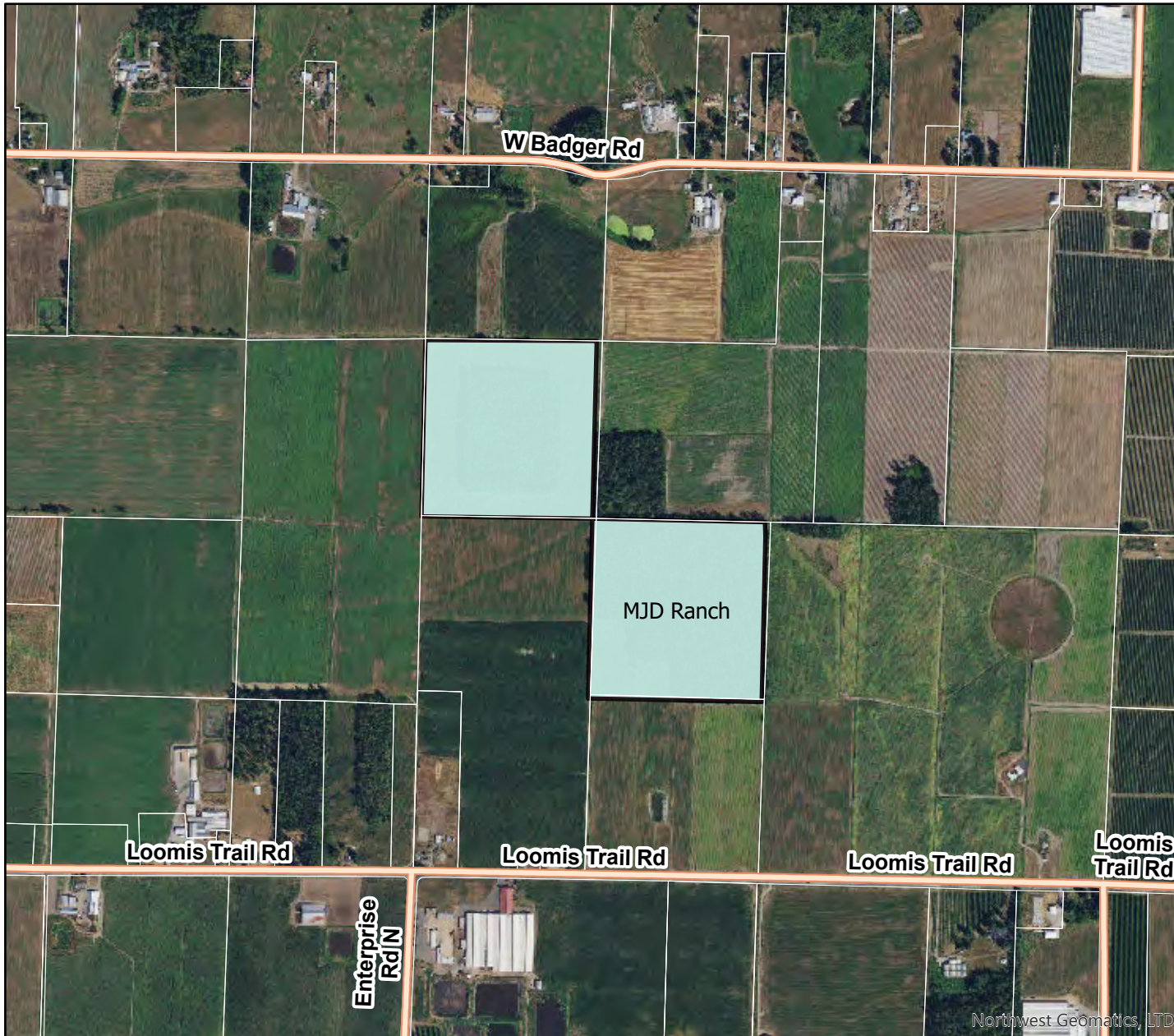
Zoning: Residential (1du/5ac)  
Acres: 79.67

## Legend

-  County Boundary
-  Transition Property
- Road Types**
-  Freeway
-  Local
- Surface Trust**
-  Common School (3)



Disclaimer: Extreme care was used during the compilation of this map to ensure accuracy. However, due to changes in ownership and the need to rely on outside information, the Department of Natural Resources cannot accept responsibility for errors or omissions, and, therefore, there are no warranties which accompany this material.





# MJD Ranch

Whatcom County  
Northwest Region

Zoning: Agriculture  
Acres: 79.48


## Legend

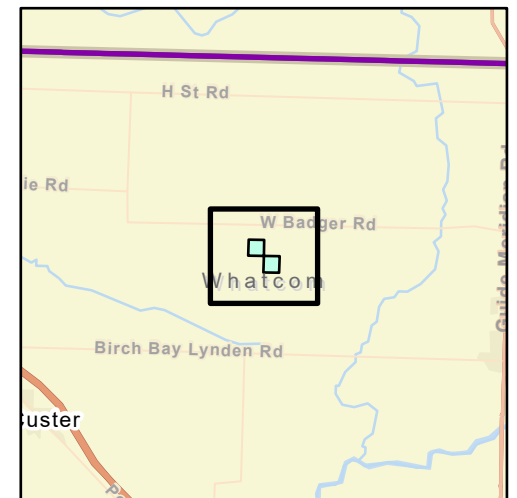
-  County Boundary
-  Transition Property

## Road Types

-  Local

## Surface Trust

-  Common School (3)



WASHINGTON STATE DEPT OF  
**NATURAL RESOURCES**



Disclaimer: Extreme care was used during the compilation of this map to ensure accuracy. However, due to changes in ownership and the need to rely on outside information, the Department of Natural Resources cannot accept responsibility for errors or omissions, and, therefore, there are no warranties which accompany this material.





# Rees Corner

Snohomish County  
Northwest Region

Zoning: Farmland Resource  
Acres: 50.88


## Legend

-  County Boundary
-  Transition Property

## Road Types

-  Highway
-  Local

## Surface Trust

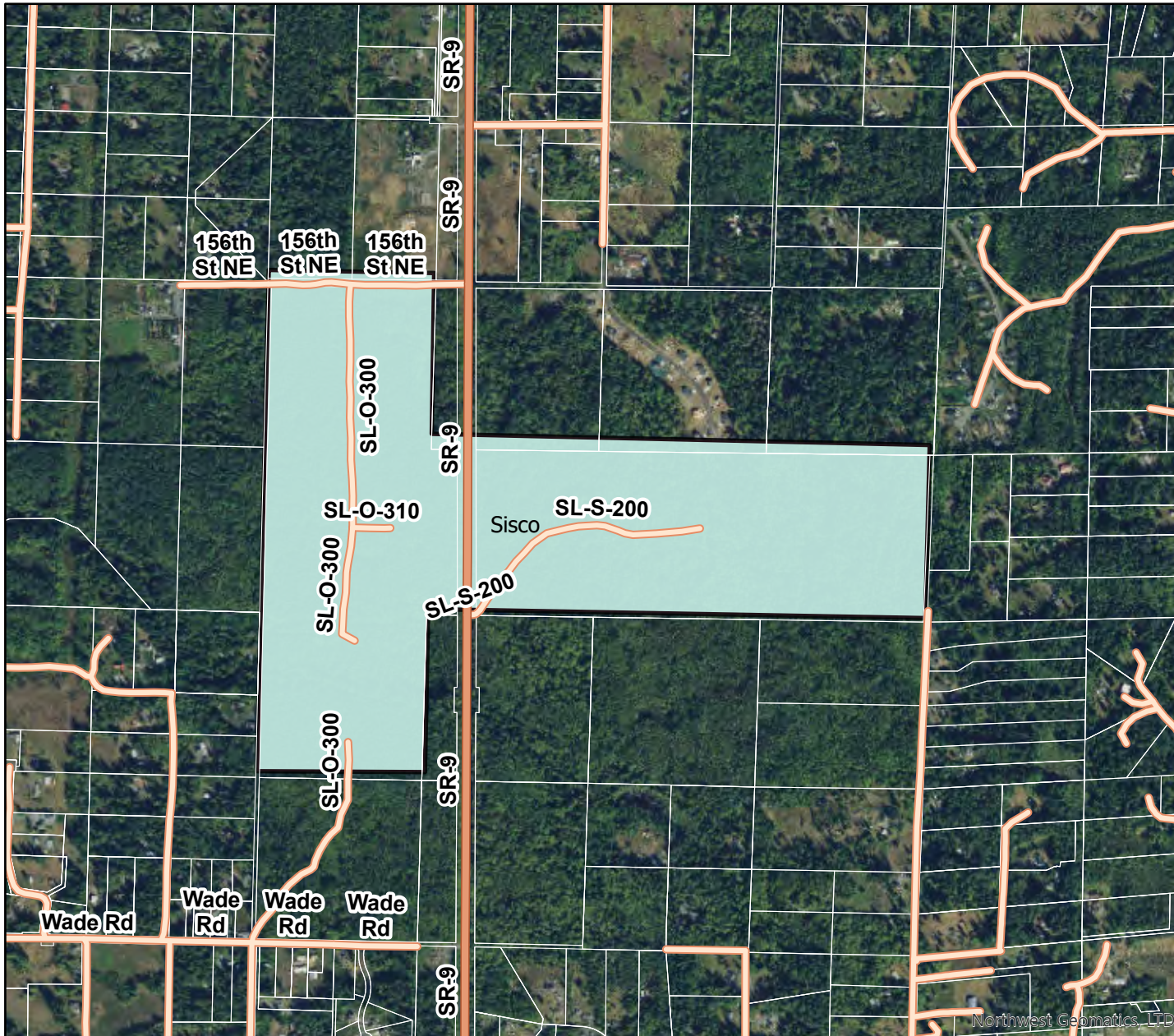
-  Other DNR-Managed Lands



WASHINGTON STATE DEPT OF  
**NATURAL RESOURCES**



Disclaimer: Extreme care was used during the compilation of this map to ensure accuracy. However, due to changes in ownership and the need to rely on outside information, the Department of Natural Resources cannot accept responsibility for errors or omissions, and, therefore, there are no warranties which accompany this material.





# Sisco

Snohomish County  
Northwest Region

Zoning: Residential (1du/5ac)  
Acres: 248.7


## Legend

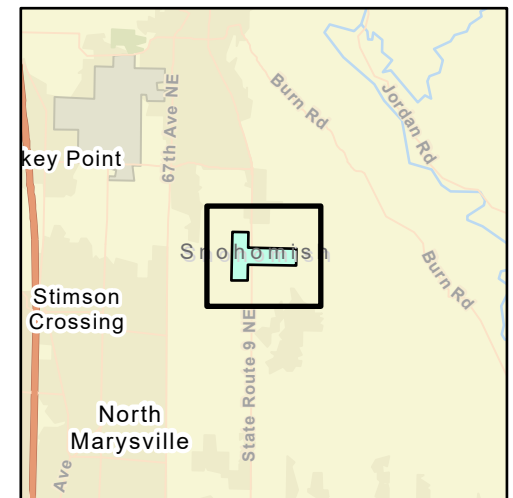
-  County Boundary
-  Transition Property

## Road Types

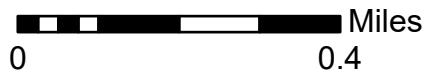
-  Highway
-  Local

## Surface Trust

-  Common School (3)



WASHINGTON STATE DEPT OF  
**NATURAL RESOURCES**





Disclaimer: Extreme care was used during the compilation of this map to ensure accuracy. However, due to changes in ownership and the need to rely on outside information, the Department of Natural Resources cannot accept responsibility for errors or omissions, and, therefore, there are no warranties which accompany this material.

# Skykomish River

Snohomish County  
Northwest Region

Zoning: Commercial Forest  
Acres: 45.93



## Legend

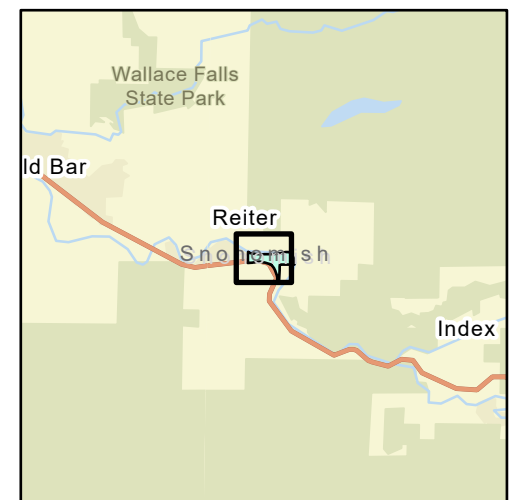
-  County Boundary
-  Transition Property

## Road Types

-  Freeway
-  Local
-  Other

## Surface Trust

-  Common School (3)
-  State Forest Transfer (1)



WASHINGTON STATE DEPT OF  
**NATURAL RESOURCES**



Disclaimer: Extreme care was used during the compilation of this map to ensure accuracy. However, due to changes in ownership and the need to rely on outside information, the Department of Natural Resources cannot accept responsibility for errors or omissions, and, therefore, there are no warranties which accompany this material.





# Strawberry Point

Whatcom County  
Northwest Region

Zoning: Medium Density Res.  
Acres: 50.32



## Legend

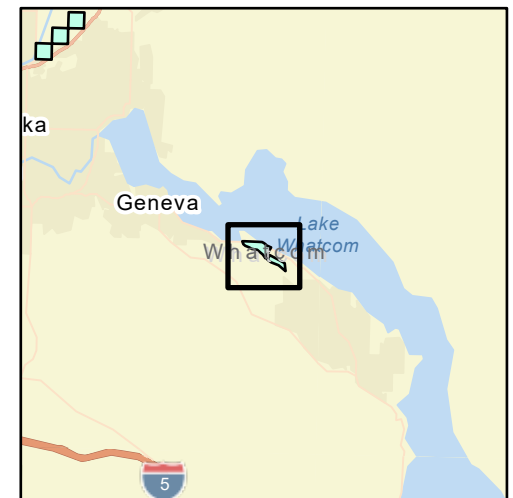
-  County Boundary
-  Transition Property

## Road Types

-  Local

## Surface Trust

-  Common School (3)
-  NAP / NRCA (74 / 75)



WASHINGTON STATE DEPT OF  
**NATURAL RESOURCES**





Disclaimer: Extreme care was used during the compilation of this map to ensure accuracy. However, due to changes in ownership and the need to rely on outside information, the Department of Natural Resources cannot accept responsibility for errors or omissions, and, therefore, there are no warranties which accompany this material.

# Sultan West


Snohomish County  
Northwest Region

Zoning: Residential (1du/5ac)  
Acres: 202.47


## Legend

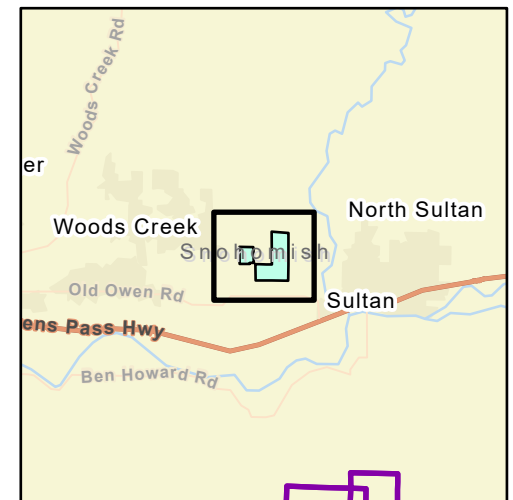
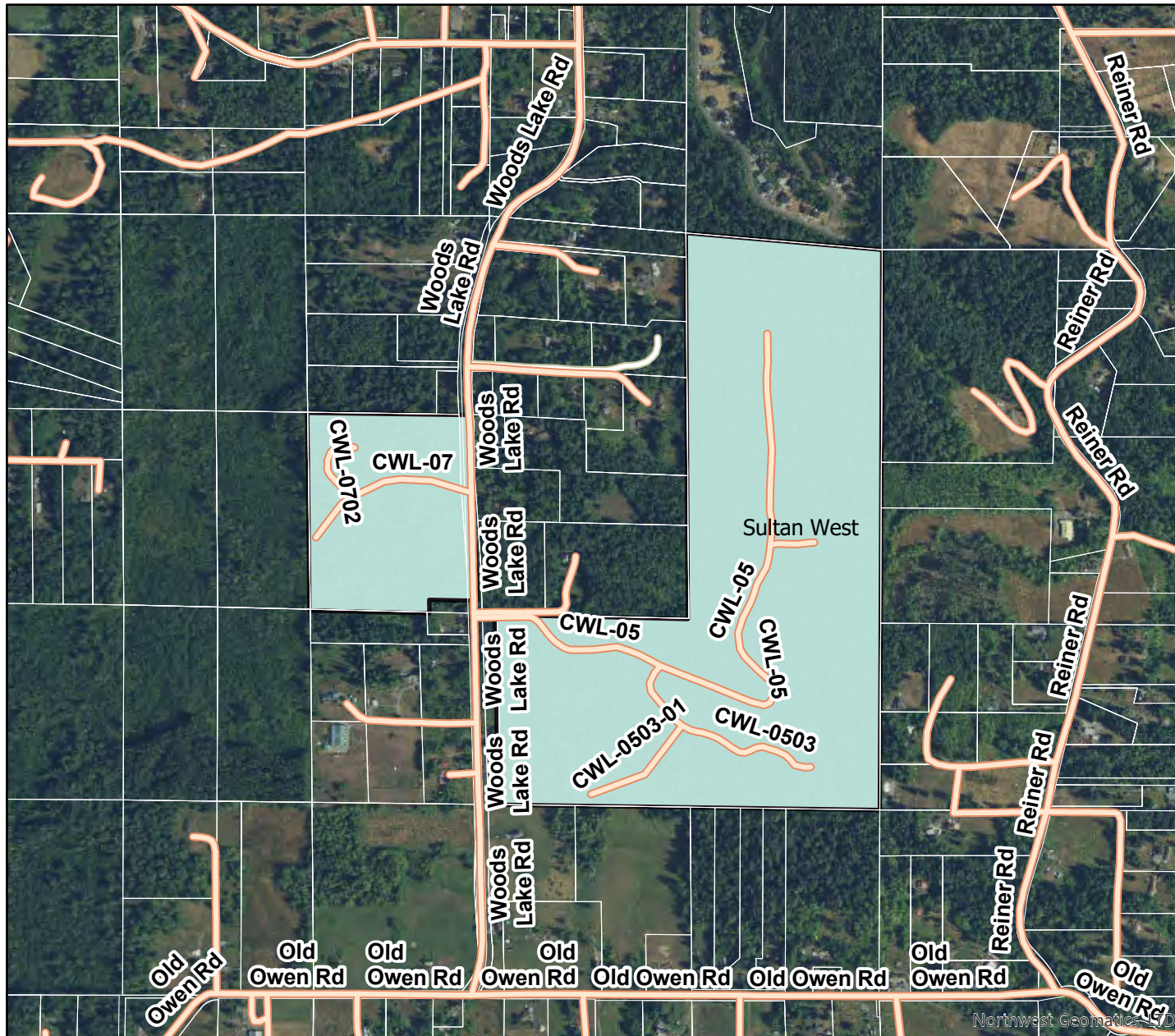
-  County Boundary
-  Transition Property

## Road Types

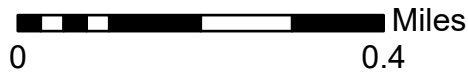
-  Local
-  Other

## Surface Trust

-  Common School (3)



WASHINGTON STATE DEPT OF  
**NATURAL RESOURCES**



Disclaimer: Extreme care was used during the compilation of this map to ensure accuracy. However, due to changes in ownership and the need to rely on outside information, the Department of Natural Resources cannot accept responsibility for errors or omissions, and, therefore, there are no warranties which accompany this material.

# Pacific Cascades Region





# Boone Street E.

Grays Harbor County  
Pacific Cascade Region

Zoning: High Density Res.  
Acres: 28.99


## Legend

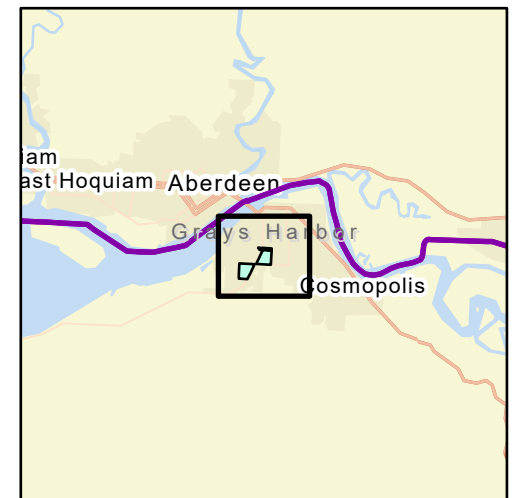
-  County Boundary
-  Transition Property

## Road Types

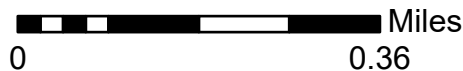
-  Freeway
-  Highway
-  Local
-  Other

## Surface Trust

-  Common School (3)



WASHINGTON STATE DEPT OF  
**NATURAL RESOURCES**



Disclaimer: Extreme care was used during the compilation of this map to ensure accuracy. However, due to changes in ownership and the need to rely on outside information, the Department of Natural Resources cannot accept responsibility for errors or omissions, and, therefore, there are no warranties which accompany this material.





# Boone Street W.

Grays Harbor County  
Pacific Cascade Region

Zoning: Medium Density Res.  
Acres: 28.44


## Legend

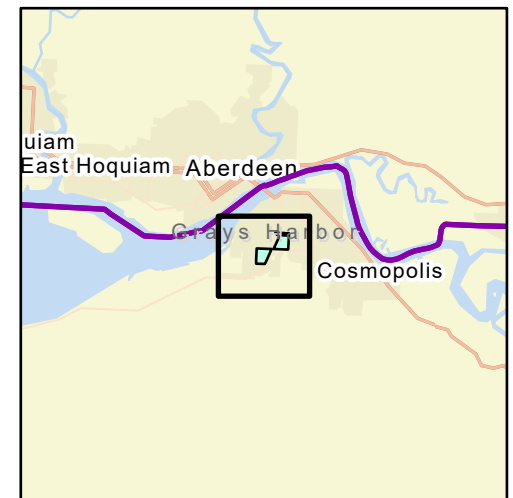
-  County Boundary
-  Transition Property

## Road Types

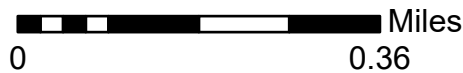
-  Highway
-  Local
-  Other

## Surface Trust

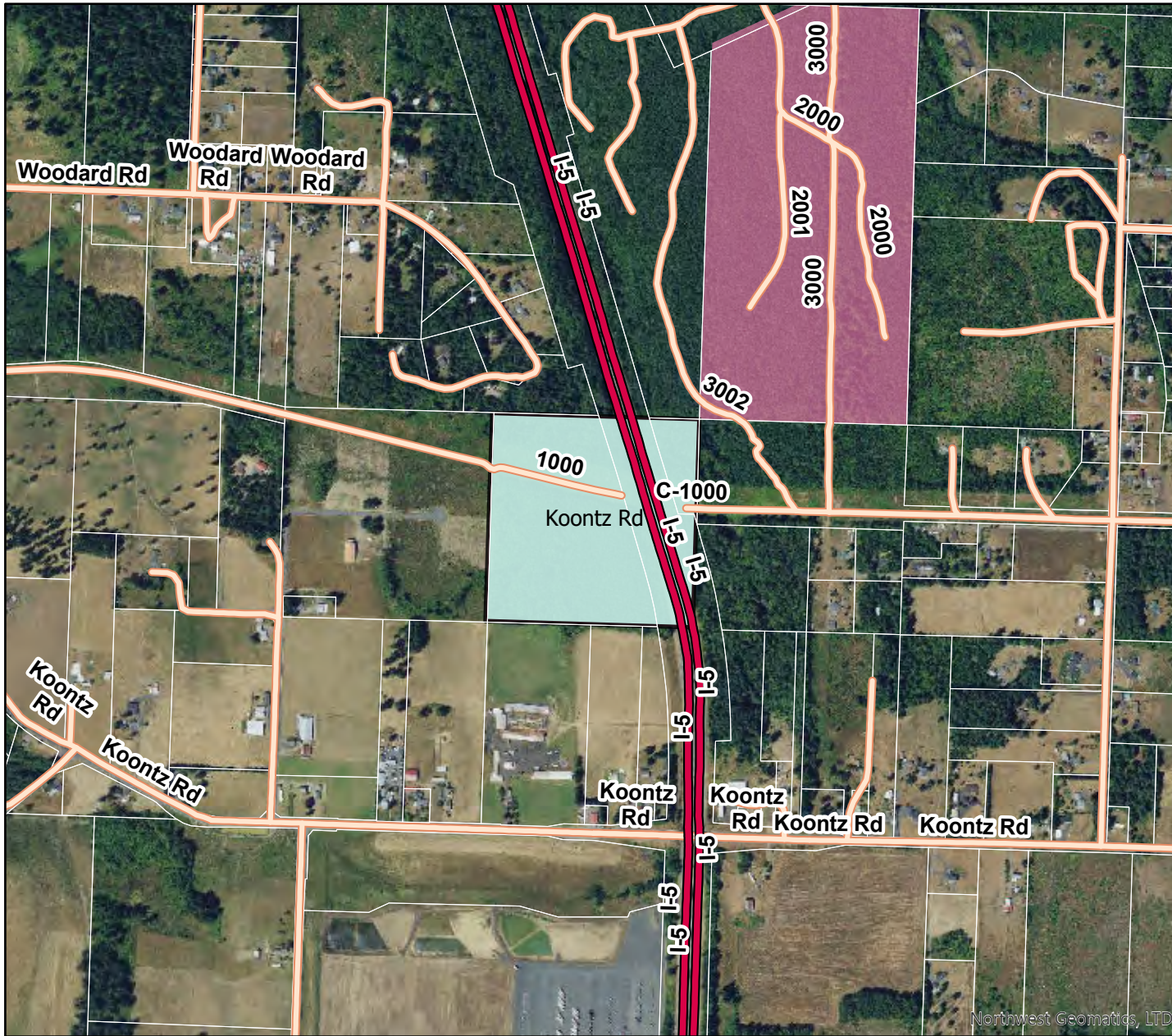
-  Common School (3)



WASHINGTON STATE DEPT OF  
**NATURAL RESOURCES**



Disclaimer: Extreme care was used during the compilation of this map to ensure accuracy. However, due to changes in ownership and the need to rely on outside information, the Department of Natural Resources cannot accept responsibility for errors or omissions, and, therefore, there are no warranties which accompany this material.





# Koontz Rd

Lewis County  
Pacific Cascade Region

Zoning: RDD-5 (1d.u./5 acres)  
Acres: 39.97


## Legend

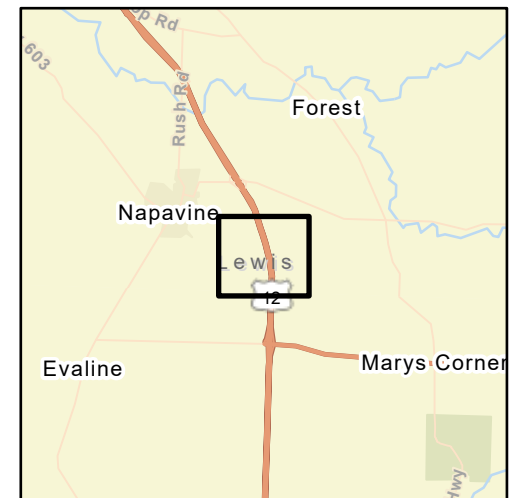
-  County Boundary
-  Transition Property

## Road Types

-  Freeway
-  Local

## Surface Trust

-  Common School (3)



WASHINGTON STATE DEPT OF  
**NATURAL RESOURCES**



Disclaimer: Extreme care was used during the compilation of this map to ensure accuracy. However, due to changes in ownership and the need to rely on outside information, the Department of Natural Resources cannot accept responsibility for errors or omissions, and, therefore, there are no warranties which accompany this material.





# Penning East

Lewis County  
Pacific Cascade Region

Zoning: RDD-20 (1d.u./20 acres)  
Acres: 30.22


## Legend

-  County Boundary
-  Transition Property

## Road Types

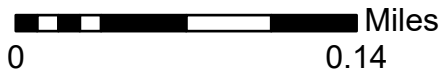
-  Local

## Surface Trust

-  Other DNR-Managed Lands



WASHINGTON STATE DEPT OF  
**NATURAL RESOURCES**



Disclaimer: Extreme care was used during the compilation of this map to ensure accuracy. However, due to changes in ownership and the need to rely on outside information, the Department of Natural Resources cannot accept responsibility for errors or omissions, and, therefore, there are no warranties which accompany this material.





# Penning West

Lewis County  
Pacific Cascade Region

Zoning: RDD-20 (1d.u./20 acres)  
Acres: 39.35


## Legend

-  County Boundary
-  Transition Property

## Road Types

-  Local

## Surface Trust

-  Other DNR-Managed Lands

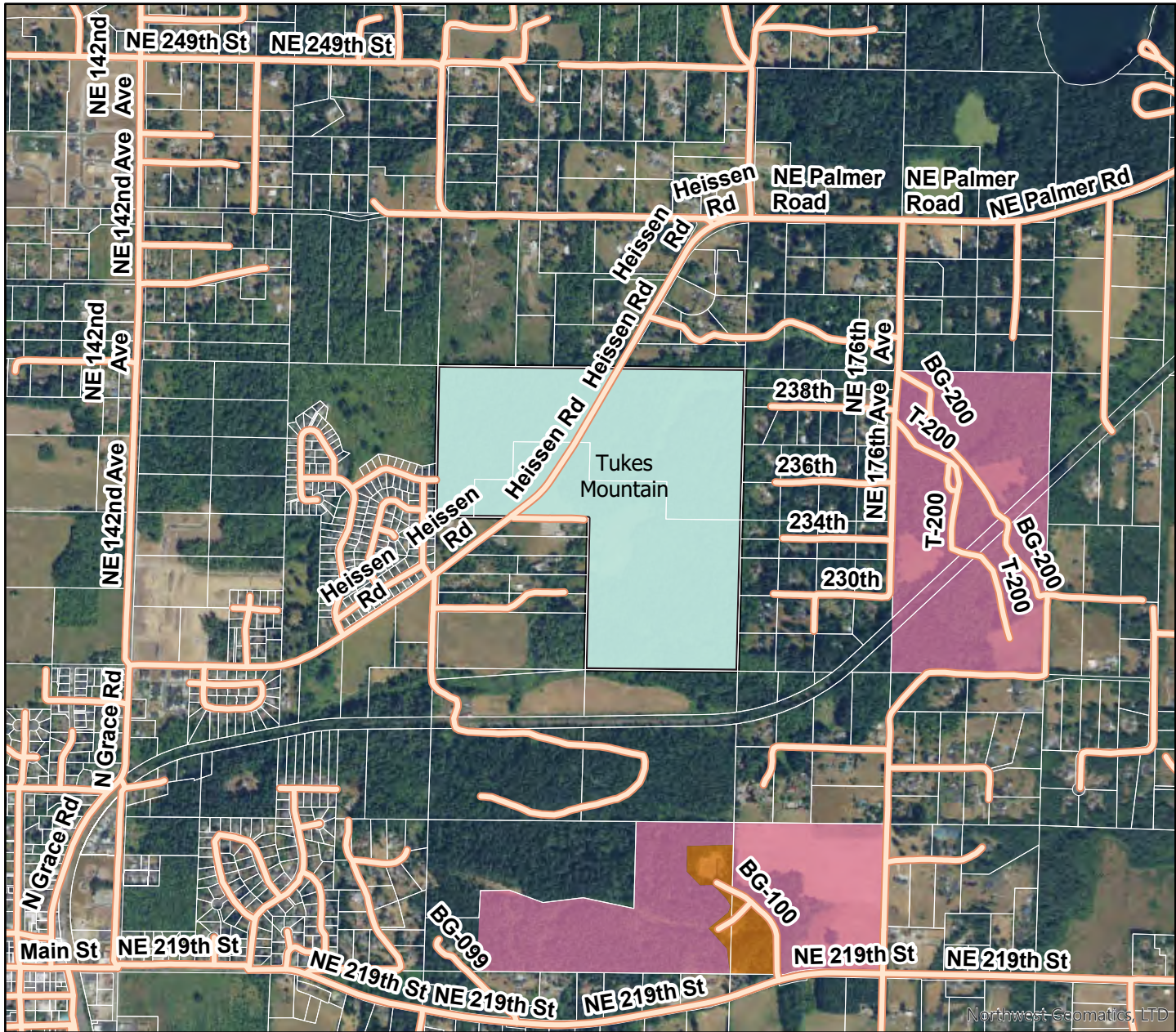


WASHINGTON STATE DEPT OF  
**NATURAL RESOURCES**



Disclaimer: Extreme care was used during the compilation of this map to ensure accuracy. However, due to changes in ownership and the need to rely on outside information, the Department of Natural Resources cannot accept responsibility for errors or omissions, and, therefore, there are no warranties which accompany this material.







# Tukes Mountain

Clark County  
Pacific Cascade Region

Zoning: Residential-(1du/5ac)  
Acres: 277.15



### Legend

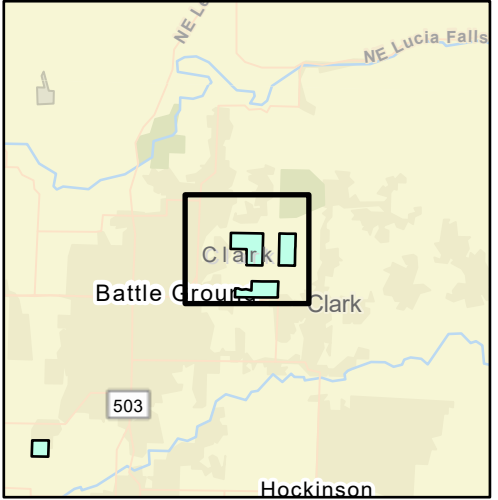
-  County Boundary
-  Transition Property

### Road Types


-  Local

### Surface Trust

-  Common School (3)
-  Other DNR-Managed Lands



WASHINGTON STATE DEPT OF  
**NATURAL RESOURCES**



Disclaimer: Extreme care was used during the compilation of this map to ensure accuracy. However, due to changes in ownership and the need to rely on outside information, the Department of Natural Resources cannot accept responsibility for errors or omissions, and, therefore, there are no warranties which accompany this material.





# Washougal North

Clark County  
Pacific Cascade Region

Zoning: Residential(1du/10ac)  
Acres: 41.34


## Legend

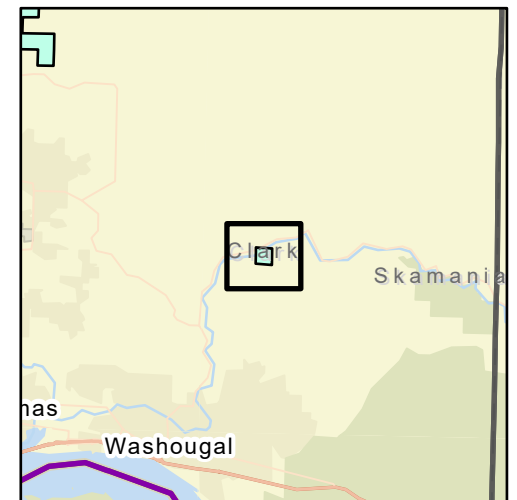
-  County Boundary
-  Transition Property

## Road Types

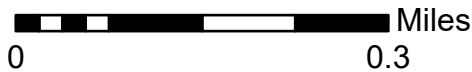
-  Local

## Surface Trust

-  Common School (3)

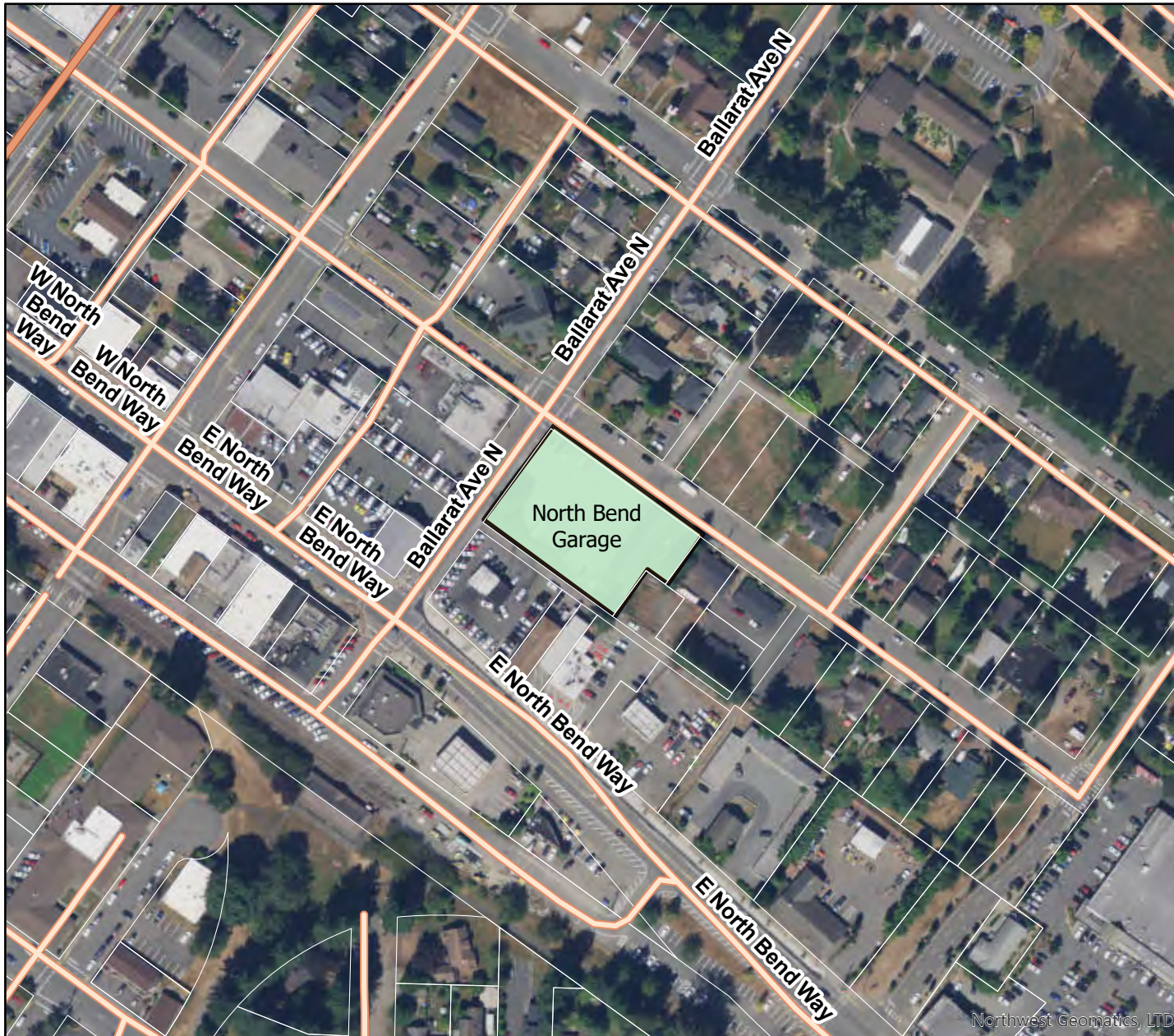


WASHINGTON STATE DEPT OF  
**NATURAL RESOURCES**



Disclaimer: Extreme care was used during the compilation of this map to ensure accuracy. However, due to changes in ownership and the need to rely on outside information, the Department of Natural Resources cannot accept responsibility for errors or omissions, and, therefore, there are no warranties which accompany this material.

# South Puget Sound Region





# North Bend Garage

King County  
South Puget Sound Region

Zoning: Commercial Business  
Acres: 0.76


## Legend

-  County Boundary
-  Transition Property

## Road Types

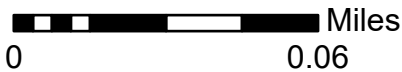
-  Highway
-  Local

## Surface Trust

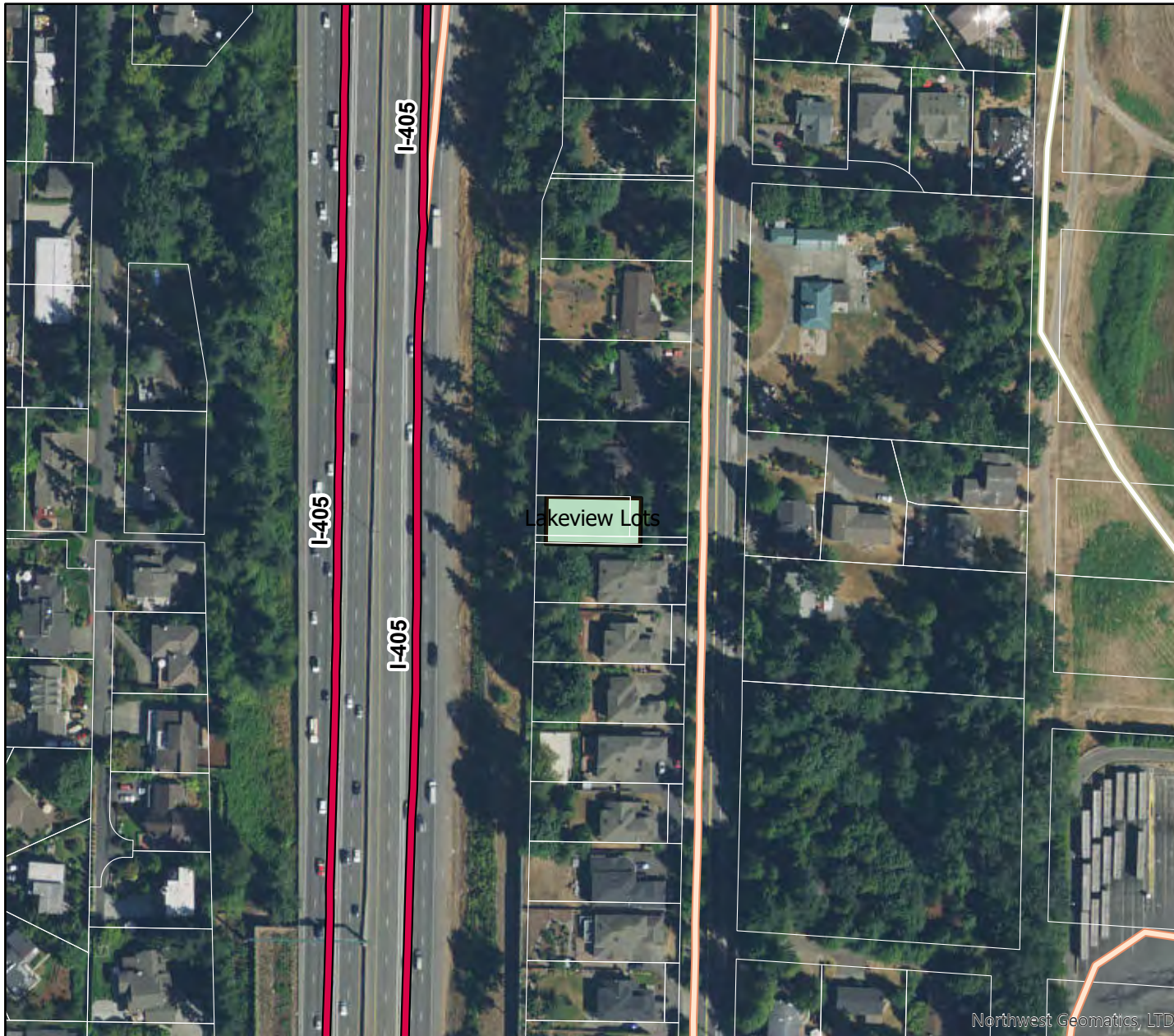
-  Other DNR-Managed Lands



WASHINGTON STATE DEPT OF  
**NATURAL RESOURCES**



Disclaimer: Extreme care was used during the compilation of this map to ensure accuracy. However, due to changes in ownership and the need to rely on outside information, the Department of Natural Resources cannot accept responsibility for errors or omissions, and, therefore, there are no warranties which accompany this material.





# Lakeview Lots

King County  
South Puget Sound Region

Zoning: Residential  
Acres: 0.11


## Legend

-  County Boundary
-  Transition Property

## Road Types

-  Freeway
-  Local
-  Other

## Surface Trust

-  Other DNR-Managed Lands



WASHINGTON STATE DEPT OF  
**NATURAL RESOURCES**



Disclaimer: Extreme care was used during the compilation of this map to ensure accuracy. However, due to changes in ownership and the need to rely on outside information, the Department of Natural Resources cannot accept responsibility for errors or omissions, and, therefore, there are no warranties which accompany this material.





# Patterson Creek

King County  
South Puget Sound Region

Zoning: Residential; 1du/1ac  
Acres: 37.75


## Legend

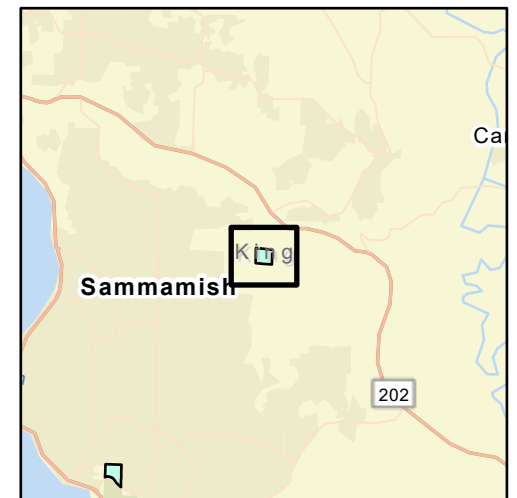
-  County Boundary
-  Transition Property

## Road Types

-  Highway
-  Local
-  Other

## Surface Trust

-  Common School (3)



WASHINGTON STATE DEPT OF  
**NATURAL RESOURCES**



Disclaimer: Extreme care was used during the compilation of this map to ensure accuracy. However, due to changes in ownership and the need to rely on outside information, the Department of Natural Resources cannot accept responsibility for errors or omissions, and, therefore, there are no warranties which accompany this material.





# Providence Hts.

King County  
South Puget Sound Region

Zoning: Res. 4-6du/acre  
Acres: 39.35


## Legend

-  County Boundary
-  Transition Property

## Road Types

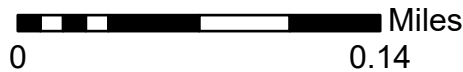
-  Highway
-  Local

## Surface Trust

-  Common School (3)



WASHINGTON STATE DEPT OF  
**NATURAL RESOURCES**



Disclaimer: Extreme care was used during the compilation of this map to ensure accuracy. However, due to changes in ownership and the need to rely on outside information, the Department of Natural Resources cannot accept responsibility for errors or omissions, and, therefore, there are no warranties which accompany this material.







# Shadow Lake

King County  
South Puget Sound Region

Zoning: Residential 4du/1ac  
Acres: 14.93


## Legend

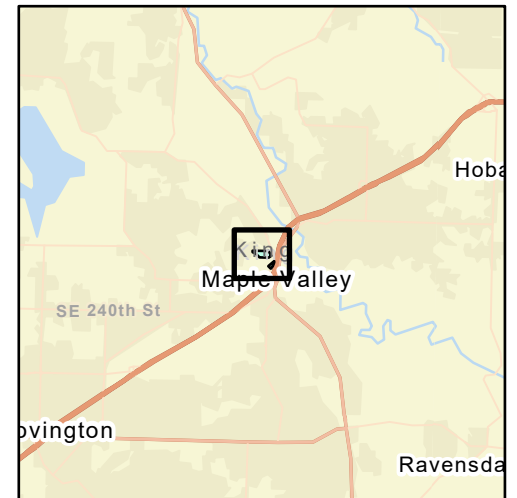
-  County Boundary
-  Transition Property

## Road Types

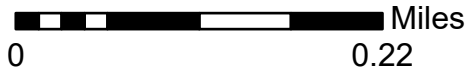
-  Freeway
-  Highway
-  Local

## Surface Trust

-  Common School (3)



WASHINGTON STATE DEPT OF  
**NATURAL RESOURCES**



Disclaimer: Extreme care was used during the compilation of this map to ensure accuracy. However, due to changes in ownership and the need to rely on outside information, the Department of Natural Resources cannot accept responsibility for errors or omissions, and, therefore, there are no warranties which accompany this material.







# Tickner Homesite

King County  
South Puget Sound Region

Zoning: Residential 4du/1ac  
Acres: 2.68


## Legend

-  County Boundary
-  Transition Property

## Road Types

-  Freeway
-  Highway
-  Local

## Surface Trust

-  Common School (3)



WASHINGTON STATE DEPT OF  
**NATURAL  
RESOURCES**



0 0.12 Miles

Disclaimer: Extreme care was used during the compilation of this map to ensure accuracy. However, due to changes in ownership and the need to rely on outside information, the Department of Natural Resources cannot accept responsibility for errors or omissions, and, therefore, there are no warranties which accompany this material.





# Algona

King County  
South Puget Sound Region

Zoning: Open Space/Critical Areas  
Acres: 10.57


## Legend

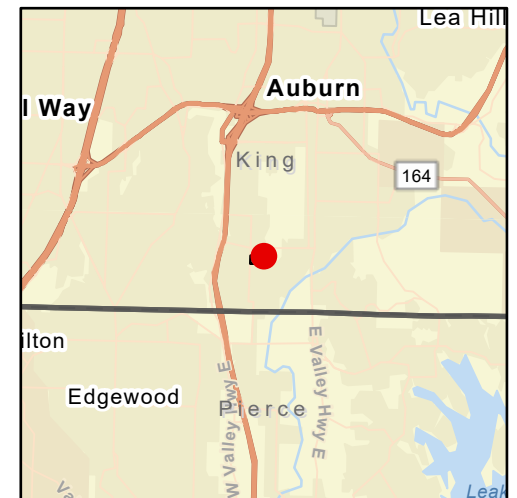
-  County Boundary
-  Transition Property

## Road Types

-  Local

## Surface Trust

-  Common School (3)



WASHINGTON STATE DEPT OF  
**NATURAL RESOURCES**



Disclaimer: Extreme care was used during the compilation of this map to ensure accuracy. However, due to changes in ownership and the need to rely on outside information, the Department of Natural Resources cannot accept responsibility for errors or omissions, and, therefore, there are no warranties which accompany this material.





# Pacific

King County  
South Puget Sound Region

Zoning: Community/Public  
Acres: 12.25


## Legend

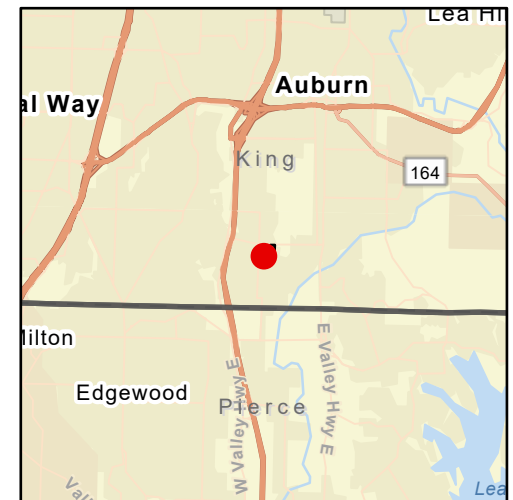
-  County Boundary
-  Transition Property

## Road Types

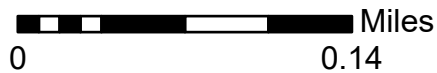
-  Local

## Surface Trust

-  Common School (3)



WASHINGTON STATE DEPT OF  
**NATURAL RESOURCES**





Disclaimer: Extreme care was used during the compilation of this map to ensure accuracy. However, due to changes in ownership and the need to rely on outside information, the Department of Natural Resources cannot accept responsibility for errors or omissions, and, therefore, there are no warranties which accompany this material.

# Bucklin Hill North

Kitsap County  
South Puget Sound Region

Zoning: Urban Res. 19-30/1ac  
Acres: 27.13


## Legend

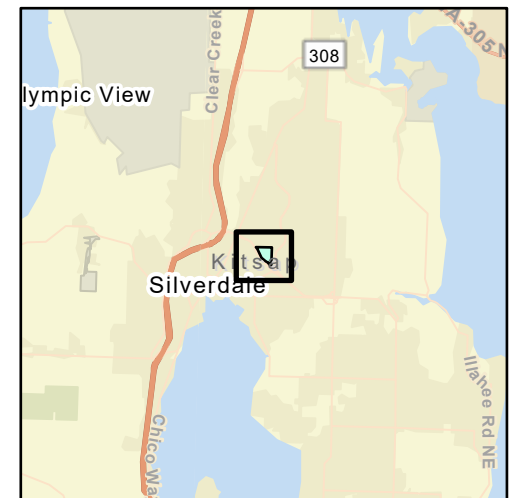
-  County Boundary
-  Transition Property

## Road Types

-  Freeway
-  Highway
-  Local
-  Other

## Surface Trust

-  Common School (3)



WASHINGTON STATE DEPT OF  
**NATURAL RESOURCES**



0 0.22 Miles

Disclaimer: Extreme care was used during the compilation of this map to ensure accuracy. However, due to changes in ownership and the need to rely on outside information, the Department of Natural Resources cannot accept responsibility for errors or omissions, and, therefore, there are no warranties which accompany this material.





# Fredrickson


Pierce County  
South Puget Sound Region

Zoning: Residential  
Acres: 5.04


## Legend

-  County Boundary
-  Transition Property

## Road Types

-  Local
-  Other

## Surface Trust

-  Other DNR-Managed Lands



WASHINGTON STATE DEPT OF  
**NATURAL RESOURCES**



Disclaimer: Extreme care was used during the compilation of this map to ensure accuracy. However, due to changes in ownership and the need to rely on outside information, the Department of Natural Resources cannot accept responsibility for errors or omissions, and, therefore, there are no warranties which accompany this material.







# Martin Way


Thurston County  
South Puget Sound Region

Zoning: Commercial  
Acres: 18.36


## Legend

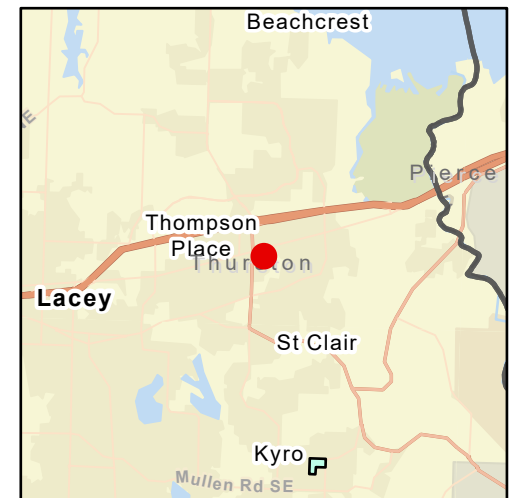
-  County Boundary
-  Transition Property

## Road Types

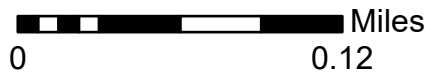
-  Highway
-  Local

## Surface Trust

-  Common School (3)



WASHINGTON STATE DEPT OF  
**NATURAL RESOURCES**



Disclaimer: Extreme care was used during the compilation of this map to ensure accuracy. However, due to changes in ownership and the need to rely on outside information, the Department of Natural Resources cannot accept responsibility for errors or omissions, and, therefore, there are no warranties which accompany this material.





# Meridian Road

Thurston County  
South Puget Sound Region

Zoning: Residential  
Acres: 28.31


## Legend

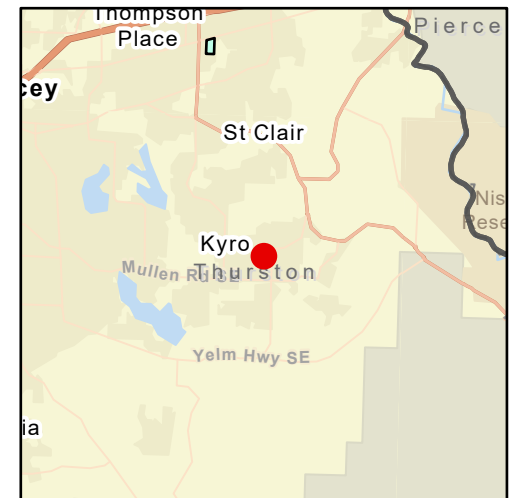
-  County Boundary
-  Transition Property

## Road Types

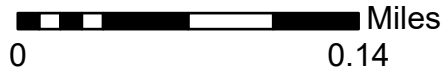
-  Local

## Surface Trust

-  Common School (3)



WASHINGTON STATE DEPT OF  
**NATURAL RESOURCES**



Disclaimer: Extreme care was used during the compilation of this map to ensure accuracy. However, due to changes in ownership and the need to rely on outside information, the Department of Natural Resources cannot accept responsibility for errors or omissions, and, therefore, there are no warranties which accompany this material.





# Purdy D

Pierce County  
South Puget Sound Region

Zoning: Public Institution  
Acres: 5.62


### Legend

-  County Boundary
-  Transition Property

### Road Types

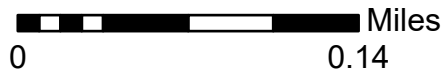
-  Highway
-  Local

### Surface Trust

-  CEP and RI (6)

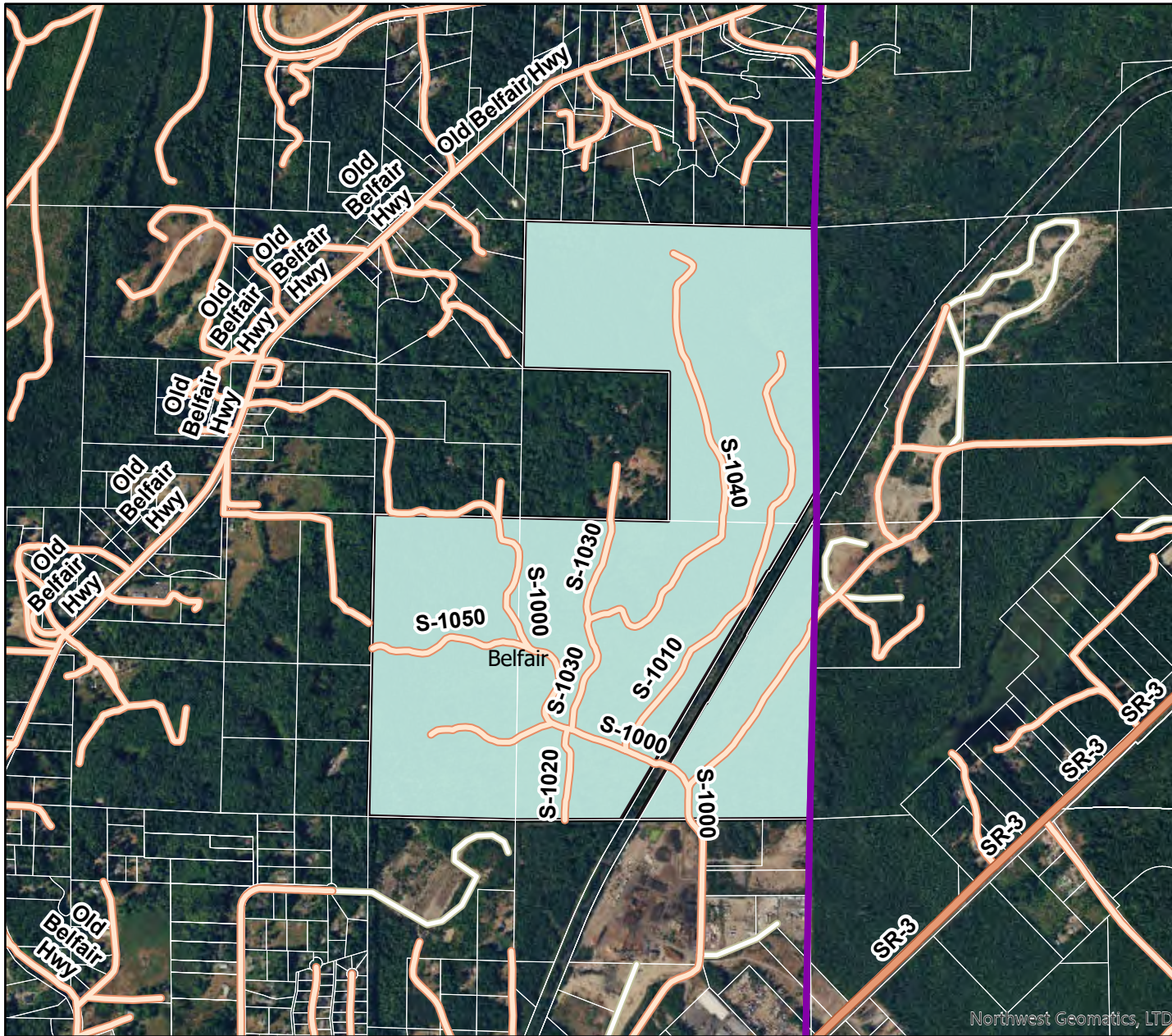


WASHINGTON STATE DEPT OF  
**NATURAL  
RESOURCES**



Disclaimer: Extreme care was used during the compilation of this map to ensure accuracy. However, due to changes in ownership and the need to rely on outside information, the Department of Natural Resources cannot accept responsibility for errors or omissions, and, therefore, there are no warranties which accompany this material.







# Belfair

Mason County  
South Puget Sound Region

Zoning: Residential Mix  
Acres: 358.66


## Legend

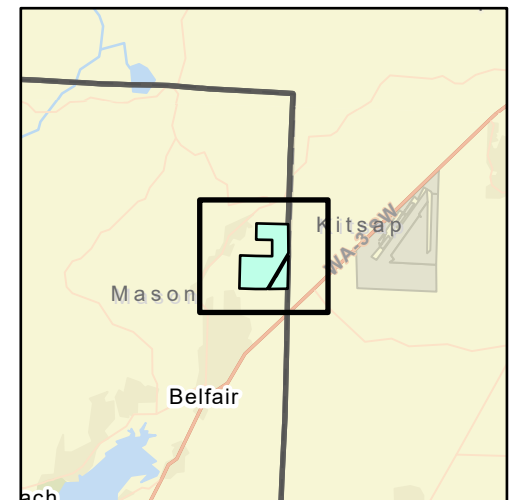
-  County Boundary
-  Transition Property

## Road Types

-  Highway
-  Local
-  Other

## Surface Trust

-  Common School (3)



WASHINGTON STATE DEPT OF  
**NATURAL RESOURCES**





Disclaimer: Extreme care was used during the compilation of this map to ensure accuracy. However, due to changes in ownership and the need to rely on outside information, the Department of Natural Resources cannot accept responsibility for errors or omissions, and, therefore, there are no warranties which accompany this material.

# Burley-Olalla

Kitsap County  
South Puget Sound Region

Zoning: Residential-1du/5ac  
Acres: 319.52


## Legend

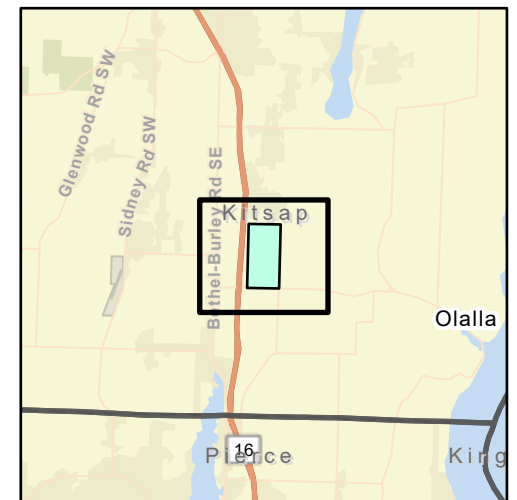
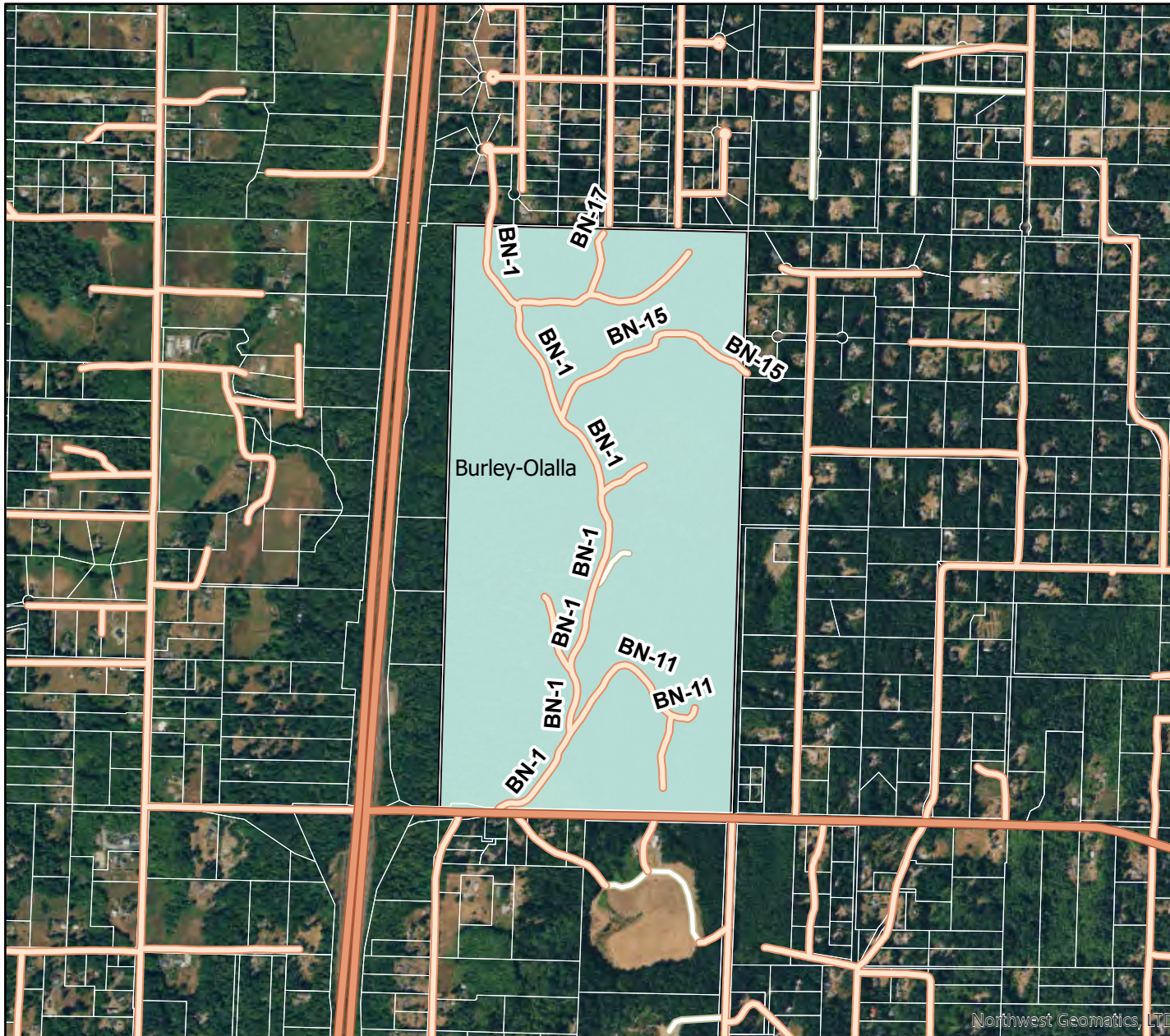
-  County Boundary
-  Transition Property

## Road Types

-  Highway
-  Local
-  Other

## Surface Trust

-  Common School (3)



WASHINGTON STATE DEPT OF  
**NATURAL  
RESOURCES**



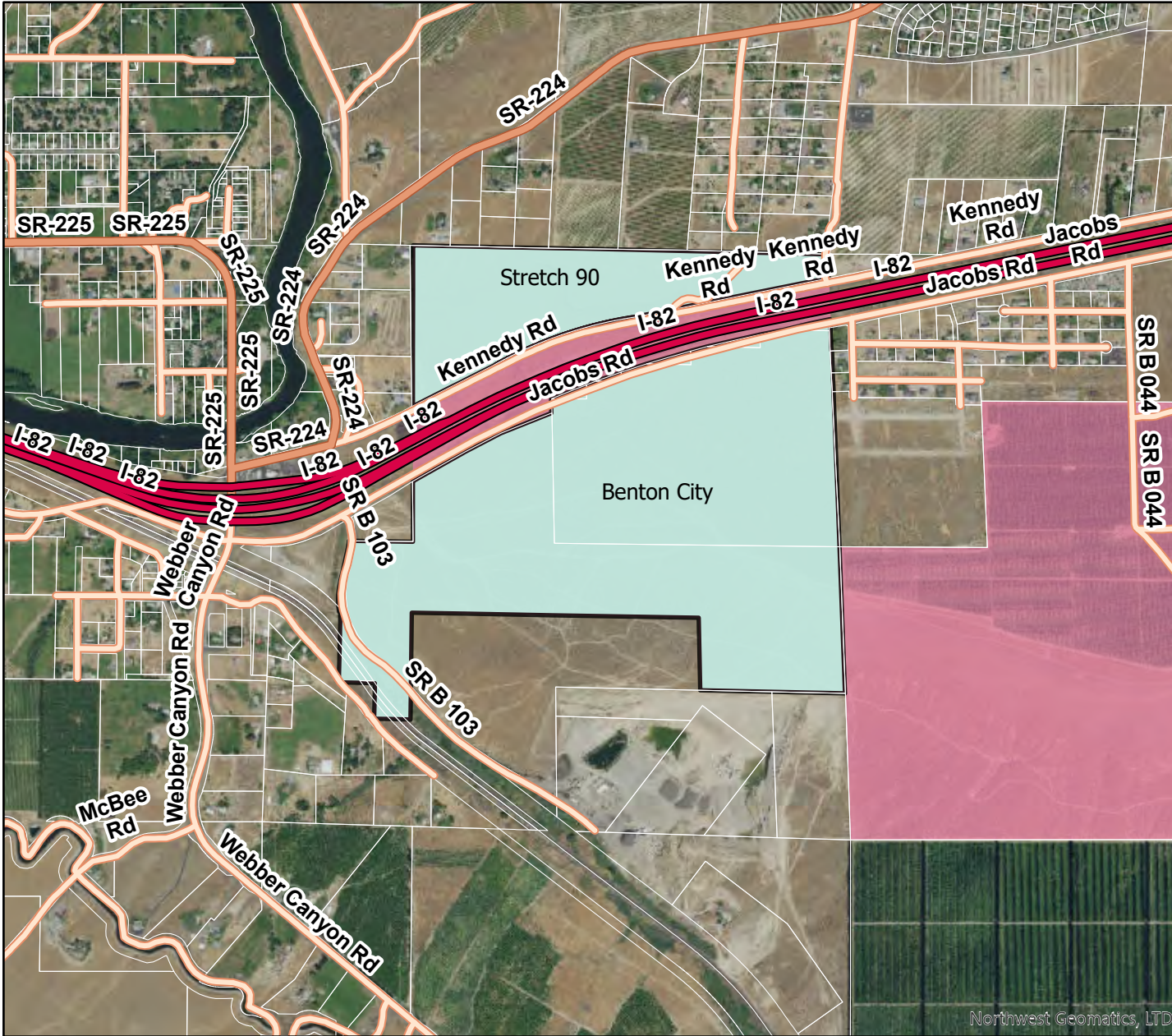
Disclaimer: Extreme care was used during the compilation of this map to ensure accuracy. However, due to changes in ownership and the need to rely on outside information, the Department of Natural Resources cannot accept responsibility for errors or omissions, and, therefore, there are no warranties which accompany this material.

# Southeast Region

# Benton City

Benton County  
Southeast Region

Zoning: Light Industrial  
Acres: 226.38



## Legend

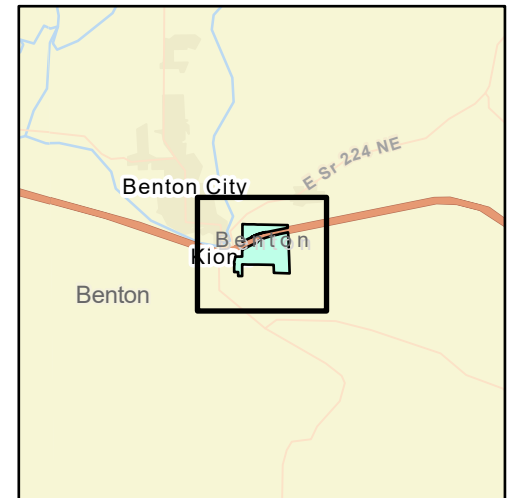
- County Boundary
- Transition Property

## Road Types

- Freeway
- Highway
- Local

## Surface Trust

- Common School (3)



WASHINGTON STATE DEPT OF  
**NATURAL  
RESOURCES**

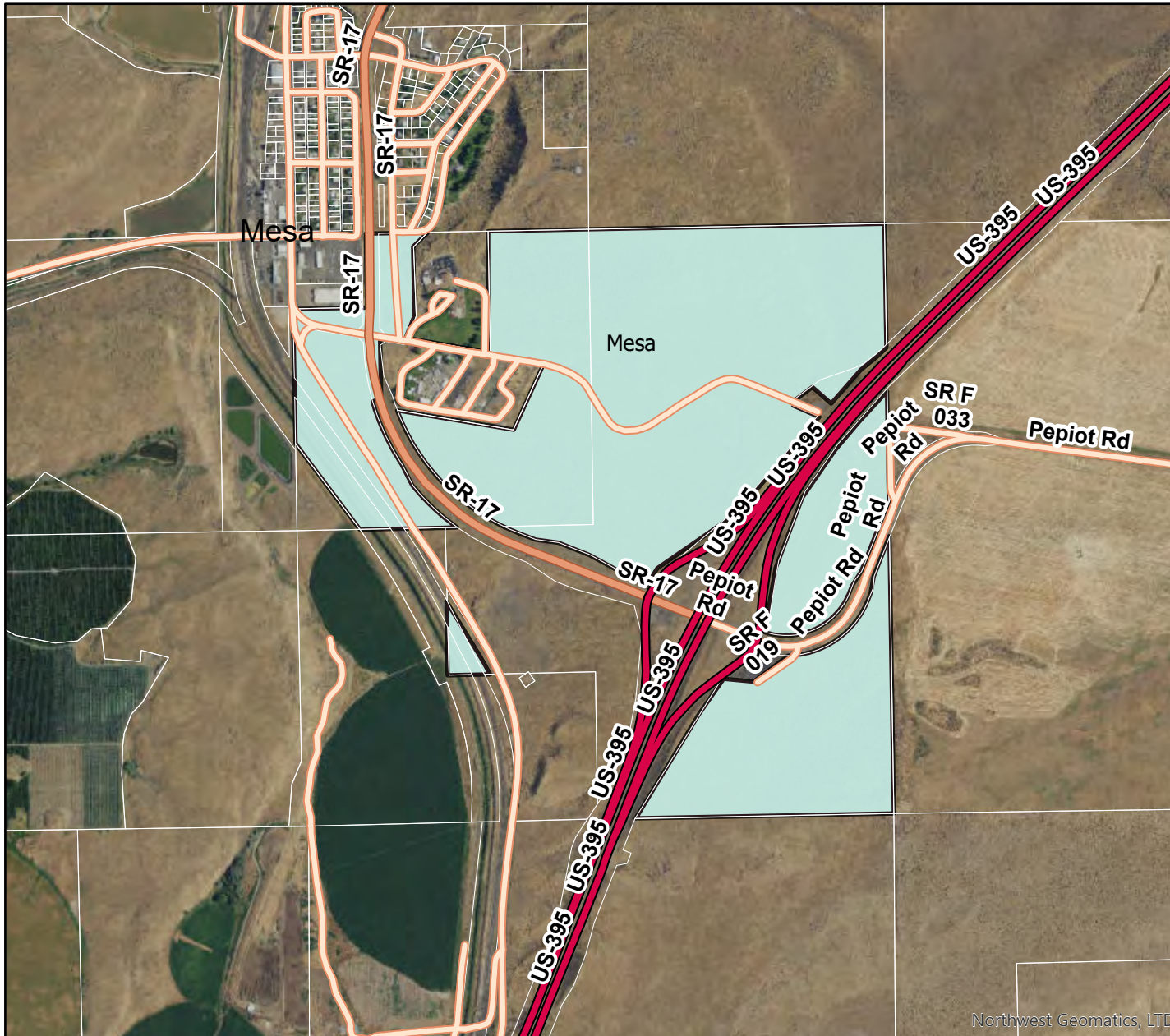


Disclaimer: Extreme care was used during the compilation of this map to ensure accuracy. However, due to changes in ownership and the need to rely on outside information, the Department of Natural Resources cannot accept responsibility for errors or omissions, and, therefore, there are no warranties which accompany this material.

# Mesa

Franklin County  
Southeast Region

Zoning: Residential MH/Ind.  
Acres: 348.79



## Legend

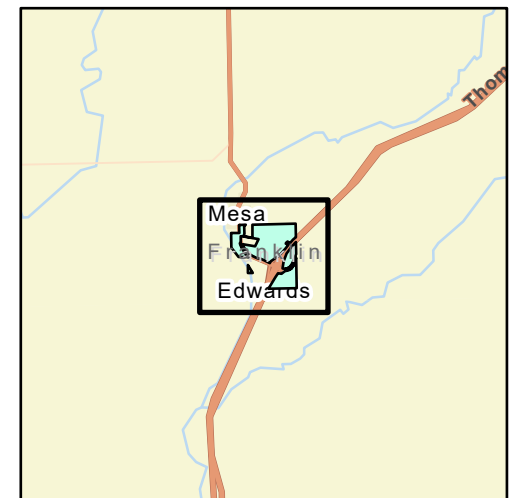
- County Boundary
- Transition Property

## Road Types

- Freeway
- Highway
- Local

## Surface Trust

- Common School (3)



WASHINGTON STATE DEPT OF  
**NATURAL RESOURCES**



Disclaimer: Extreme care was used during the compilation of this map to ensure accuracy. However, due to changes in ownership and the need to rely on outside information, the Department of Natural Resources cannot accept responsibility for errors or omissions, and, therefore, there are no warranties which accompany this material.





# North Pasco 16

Franklin County  
Southeast Region

Zoning: Industrial/Res.  
Acres: 655.35


## Legend

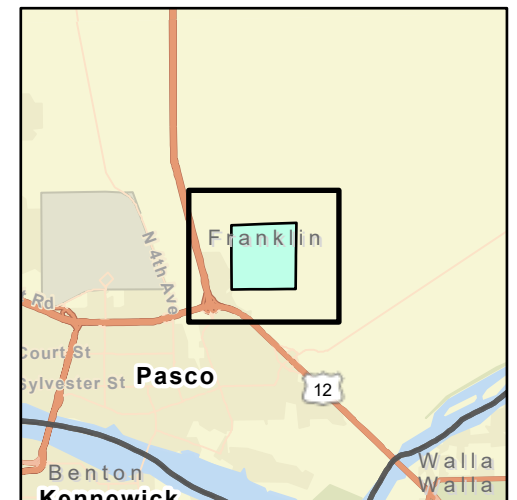
-  County Boundary
-  Transition Property

## Road Types

-  Freeway
-  Highway
-  Local

## Surface Trust

-  Common School (3)



WASHINGTON STATE DEPT OF  
**NATURAL RESOURCES**



Disclaimer: Extreme care was used during the compilation of this map to ensure accuracy. However, due to changes in ownership and the need to rely on outside information, the Department of Natural Resources cannot accept responsibility for errors or omissions, and, therefore, there are no warranties which accompany this material.

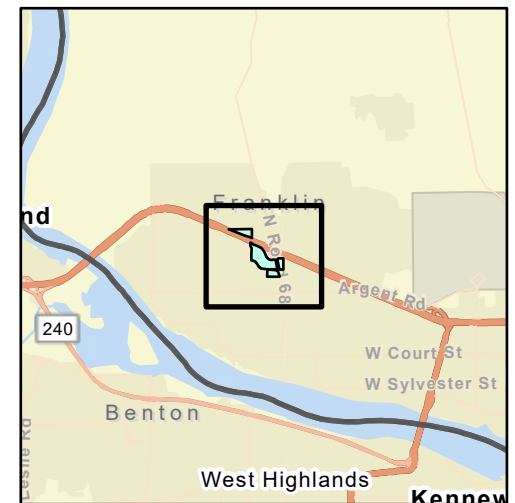
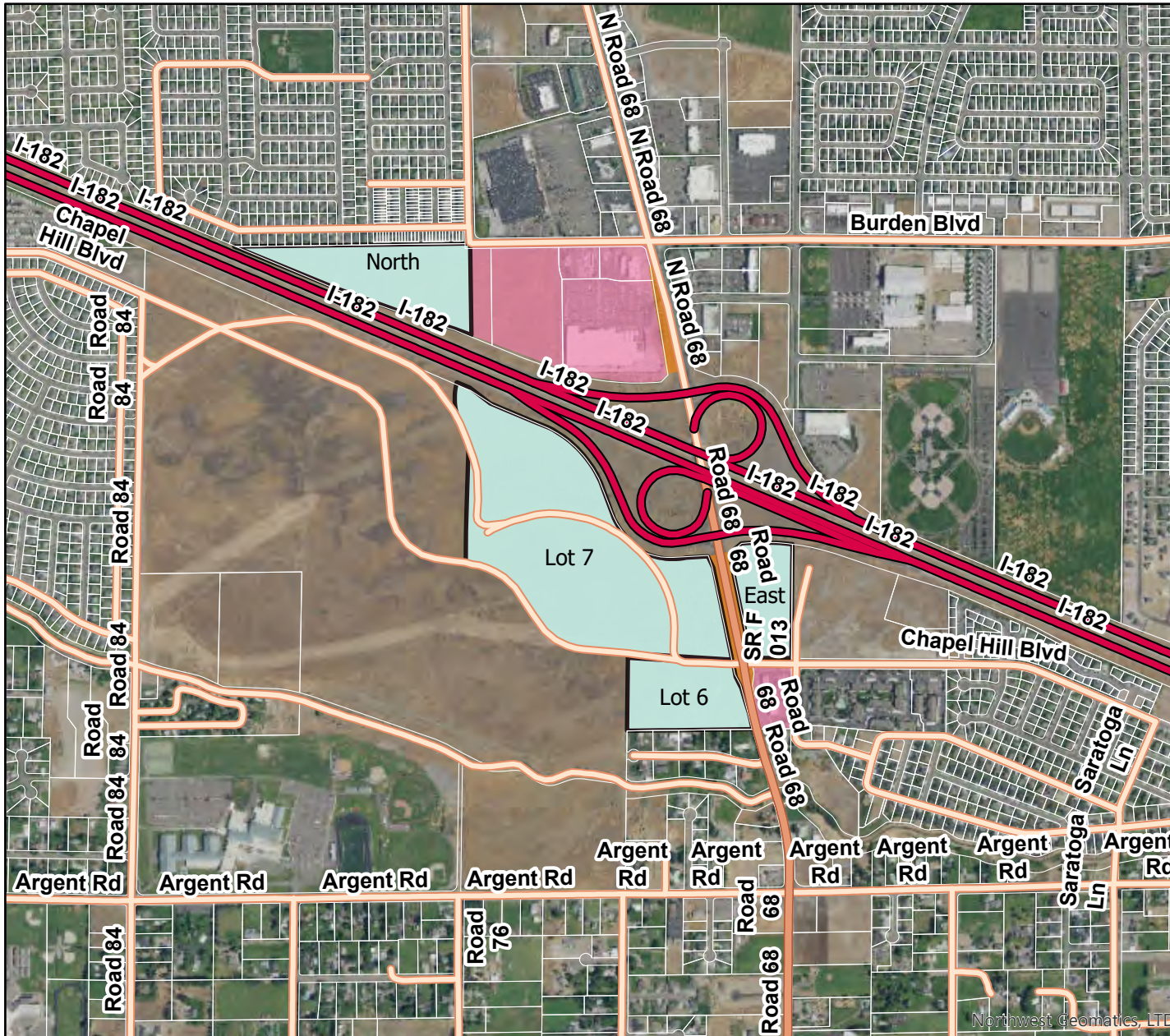
# Pasco 16

## Franklin County Southeast Region

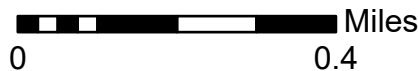
North: Resid. transition, 16.93 acres  
 East: Commercial, 9.01 acres  
 Lot 6: Comm./Office, 11.95 acres  
 Lot 7: Commercial, 57.75 acres

### Legend

-  County Boundary
  -  Transition Property
- ### Road Types
-  Freeway
  -  Highway
  -  Local
- ### Surface Trust
-  Common School (3)
  -  Other DNR-Managed Lands



WASHINGTON STATE DEPT OF  
**NATURAL RESOURCES**





Disclaimer: Extreme care was used during the compilation of this map to ensure accuracy. However, due to changes in ownership and the need to rely on outside information, the Department of Natural Resources cannot accept responsibility for errors or omissions, and, therefore, there are no warranties which accompany this material.

# Richland 16

## Benton County Southeast Region

- Lot 1: Low Dens. Res., 81.01 acres
- Lot 2: Medium Dens. Res., 12.81 acres
- Lot 3: Low Dens. Res., 66.96 acres
- Lot 4: Public Facility, 41.84 acres
- Lot 5: Public Facility, 5.55 acres
- Lot 6: Medium Dens. Res., 12.46 acres
- Lot 7: High Dens. Res., 19.9 acres
- Lot 8: High Dens. Res., 17.05 acres
- Lot 9: Commercial, 18.72 acres
- Lot 10: Commercial, 39.94 acres



### Legend

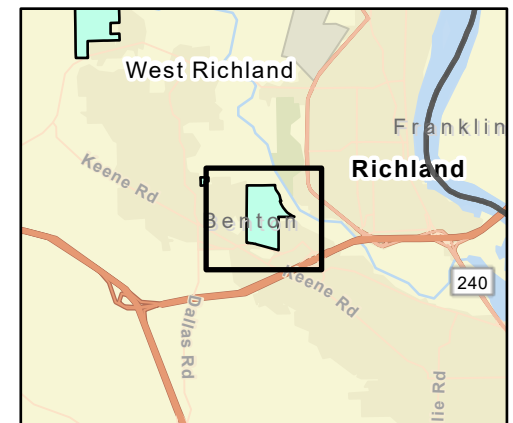
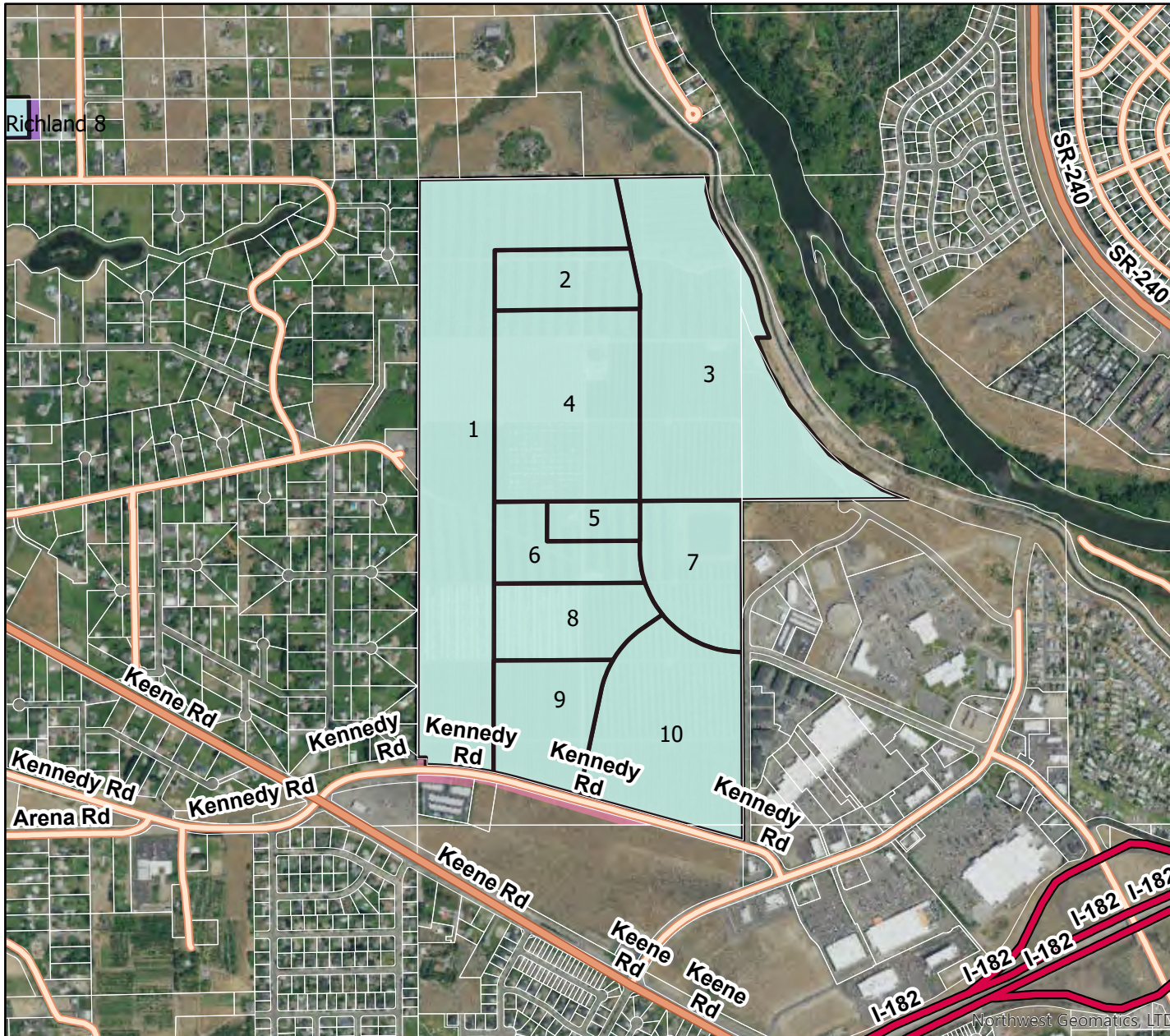
-  County Boundary
-  Transition Property

### Road Types

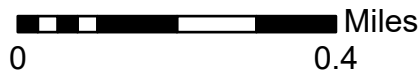
-  Freeway
-  Highway
-  Local

### Surface Trust

-  Common School (3)
-  Scientific School (10)

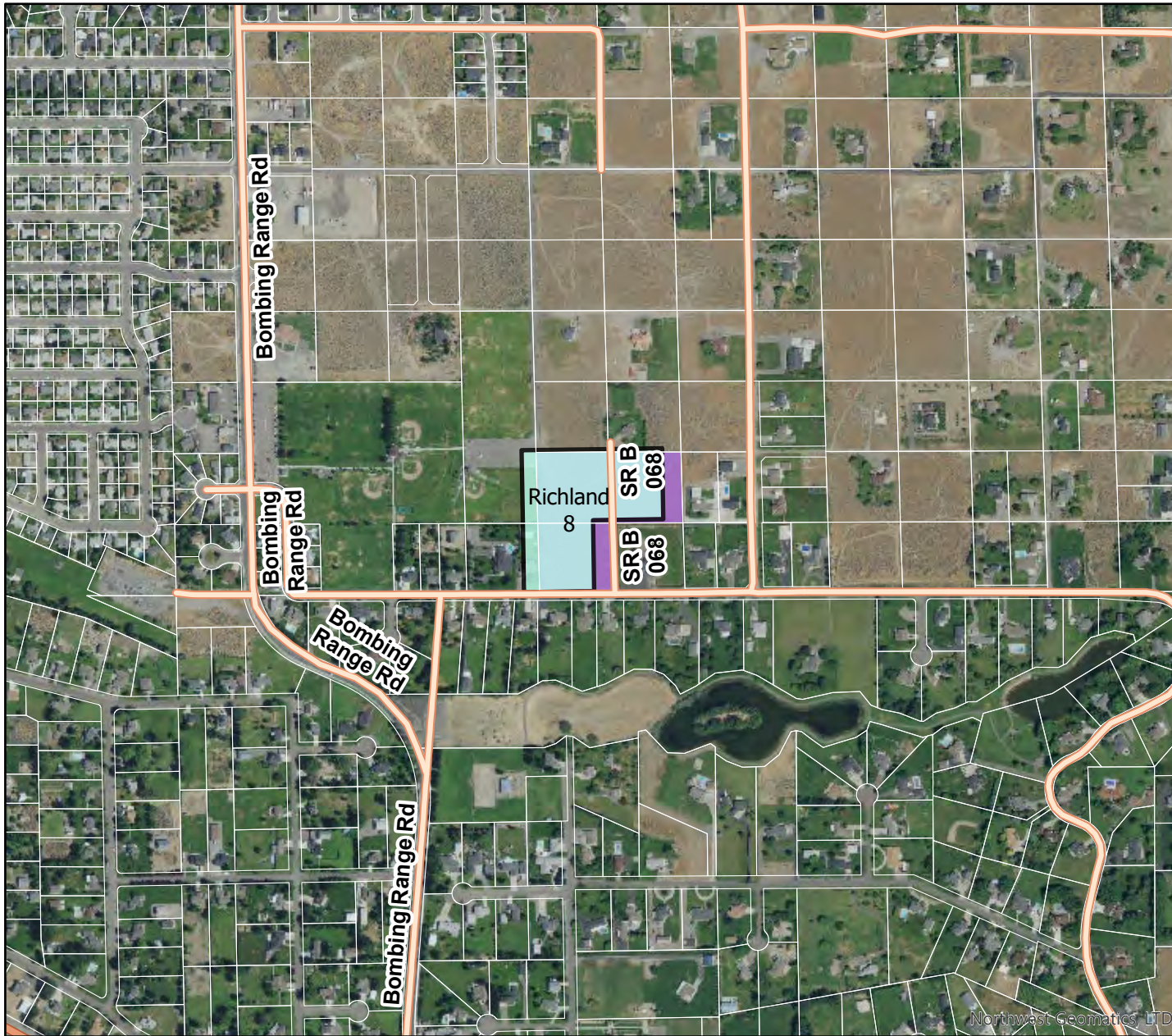


WASHINGTON STATE DEPT OF  
**NATURAL  
RESOURCES**



Disclaimer: Extreme care was used during the compilation of this map to ensure accuracy. However, due to changes in ownership and the need to rely on outside information, the Department of Natural Resources cannot accept responsibility for errors or omissions, and, therefore, there are no warranties which accompany this material.







# Richland 8

Benton County  
Southeast Region

Zoning: Ag./Residential

Acres: 7.44

## Legend

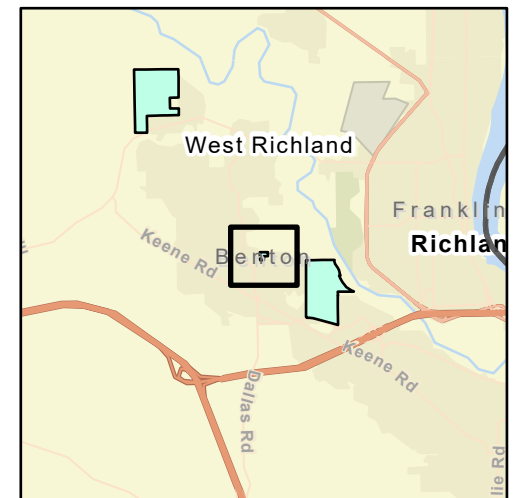
-  County Boundary
-  Transition Property

## Road Types

-  Highway
-  Local

## Surface Trust

-  Scientific School (10)



WASHINGTON STATE DEPT OF  
**NATURAL RESOURCES**



Disclaimer: Extreme care was used during the compilation of this map to ensure accuracy. However, due to changes in ownership and the need to rely on outside information, the Department of Natural Resources cannot accept responsibility for errors or omissions, and, therefore, there are no warranties which accompany this material.





# West Richland 36

Benton County  
Southeast Region

Zoning: Comm./Res.-4du/ac.  
Acres: 334.04


## Legend

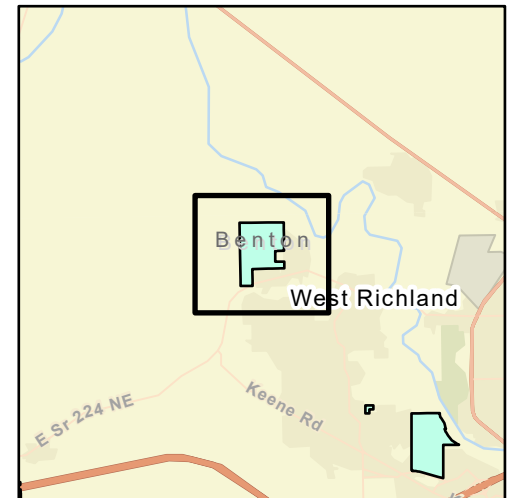
-  County Boundary
-  Transition Property

## Road Types

-  Highway
-  Local

## Surface Trust

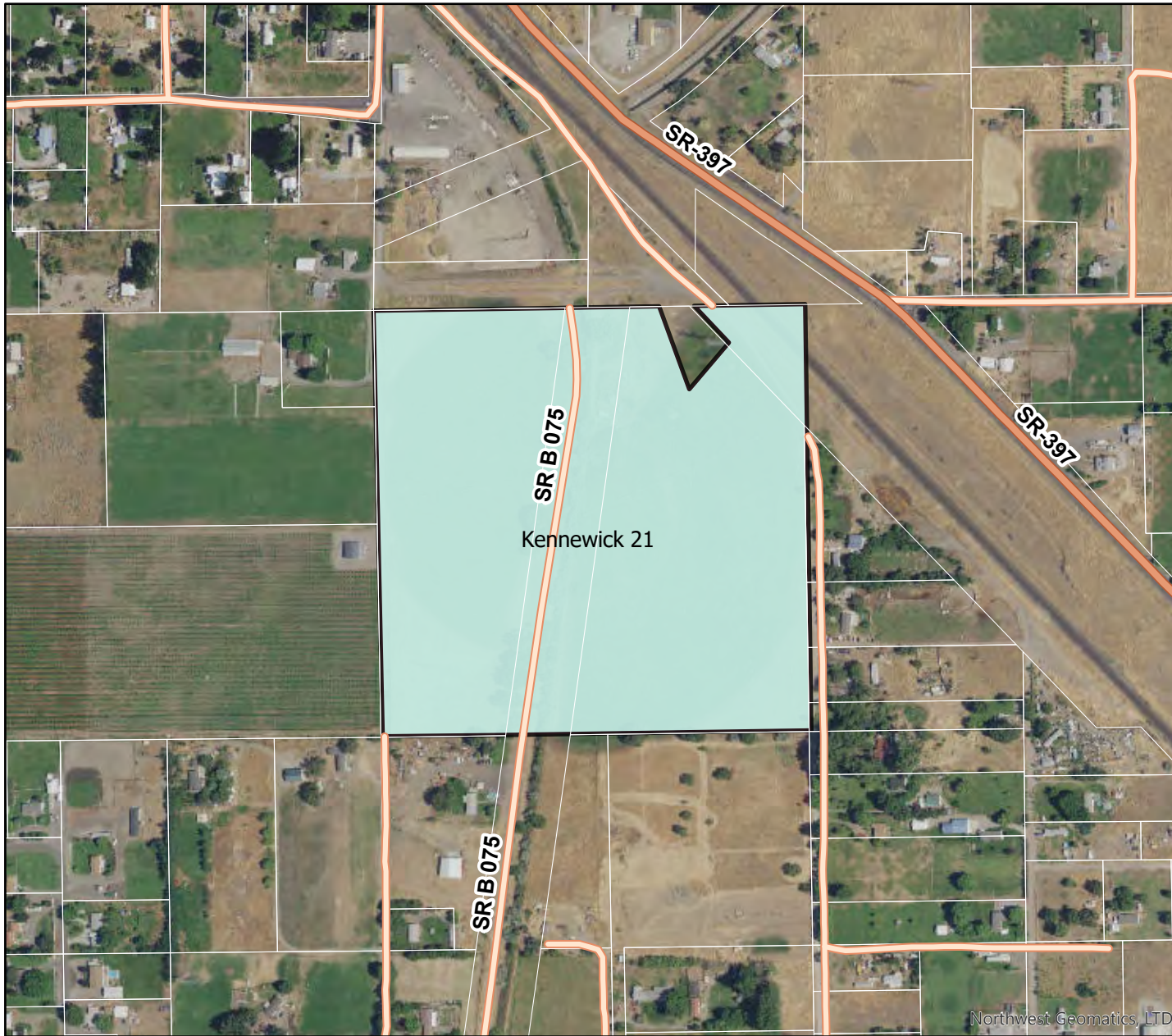
-  Common School (3)



WASHINGTON STATE DEPT OF  
**NATURAL RESOURCES**



Disclaimer: Extreme care was used during the compilation of this map to ensure accuracy. However, due to changes in ownership and the need to rely on outside information, the Department of Natural Resources cannot accept responsibility for errors or omissions, and, therefore, there are no warranties which accompany this material.





# Kennewick 21

Benton County  
Southeast Region

Zoning: Community Ctr./Res.  
Acres: 40.35


## Legend

-  County Boundary
-  Transition Property

## Road Types

-  Highway
-  Local

## Surface Trust

-  Common School (3)

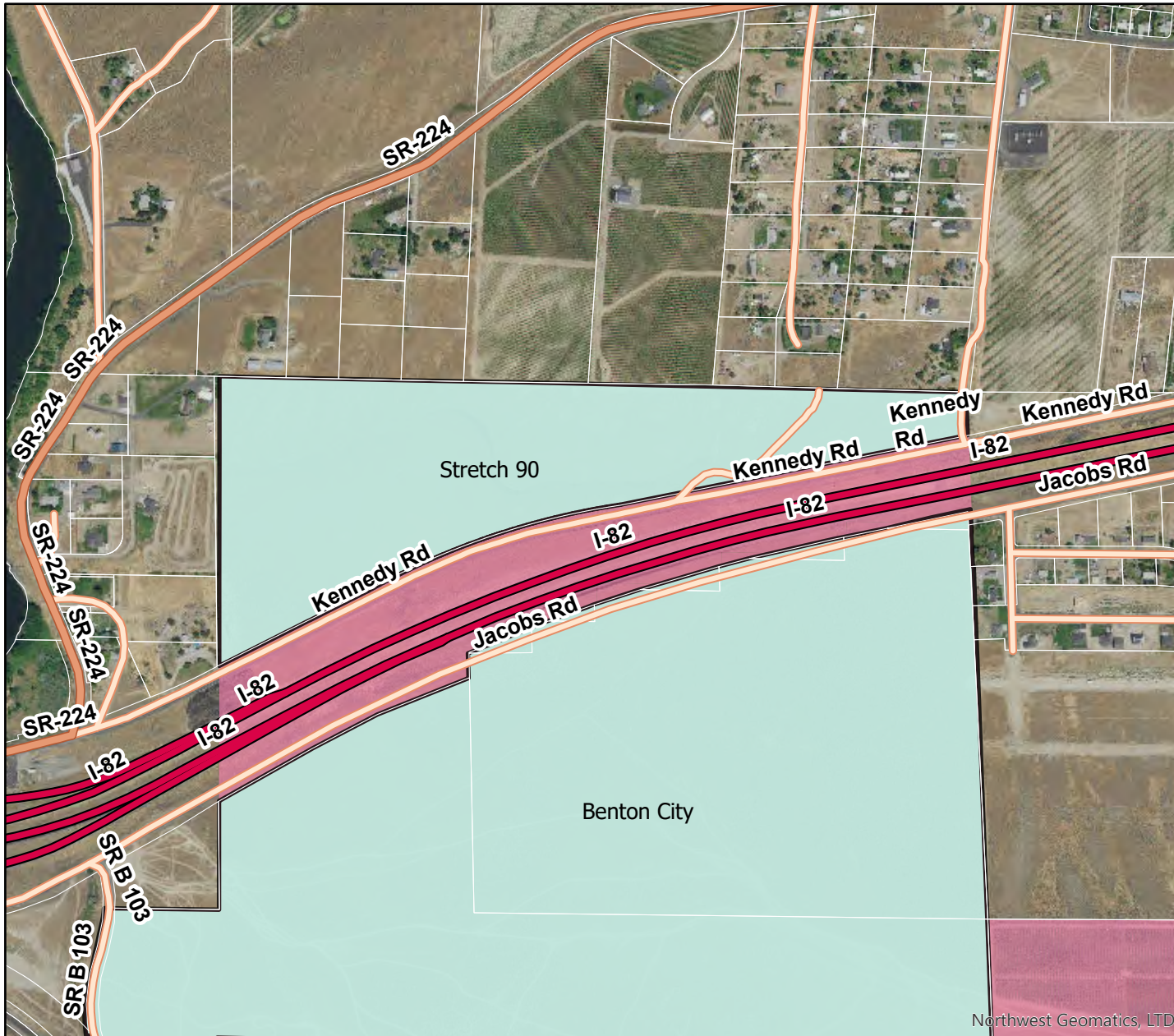


WASHINGTON STATE DEPT OF  
**NATURAL RESOURCES**



0 0.18 Miles

Disclaimer: Extreme care was used during the compilation of this map to ensure accuracy. However, due to changes in ownership and the need to rely on outside information, the Department of Natural Resources cannot accept responsibility for errors or omissions, and, therefore, there are no warranties which accompany this material.





# Stretch 90

Benton County  
Southeast Region

Zoning: Rural Res.-1du/5ac.  
Acres: 60.87


## Legend

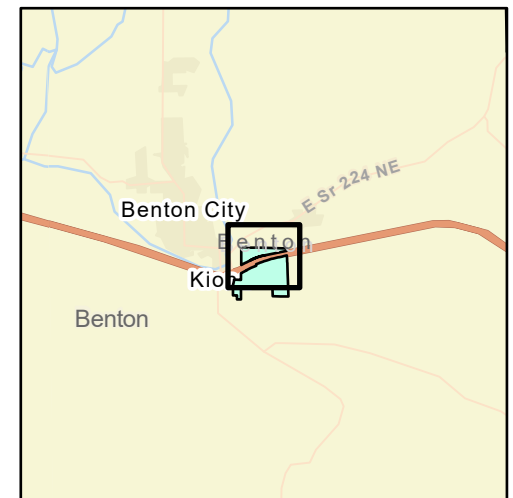
-  County Boundary
-  Transition Property

## Road Types

-  Freeway
-  Highway
-  Local

## Surface Trust

-  Common School (3)



WASHINGTON STATE DEPT OF  
**NATURAL RESOURCES**





Disclaimer: Extreme care was used during the compilation of this map to ensure accuracy. However, due to changes in ownership and the need to rely on outside information, the Department of Natural Resources cannot accept responsibility for errors or omissions, and, therefore, there are no warranties which accompany this material.

# Walla Walla 16

Walla Walla County  
Southeast Region

Zoning: Agriculture  
Acres: 161.19


## Legend

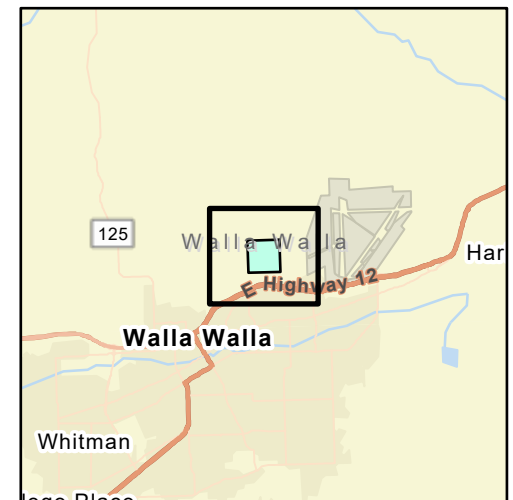
-  County Boundary
-  Transition Property

## Road Types

-  Freeway
-  Local

## Surface Trust

-  Common School (3)

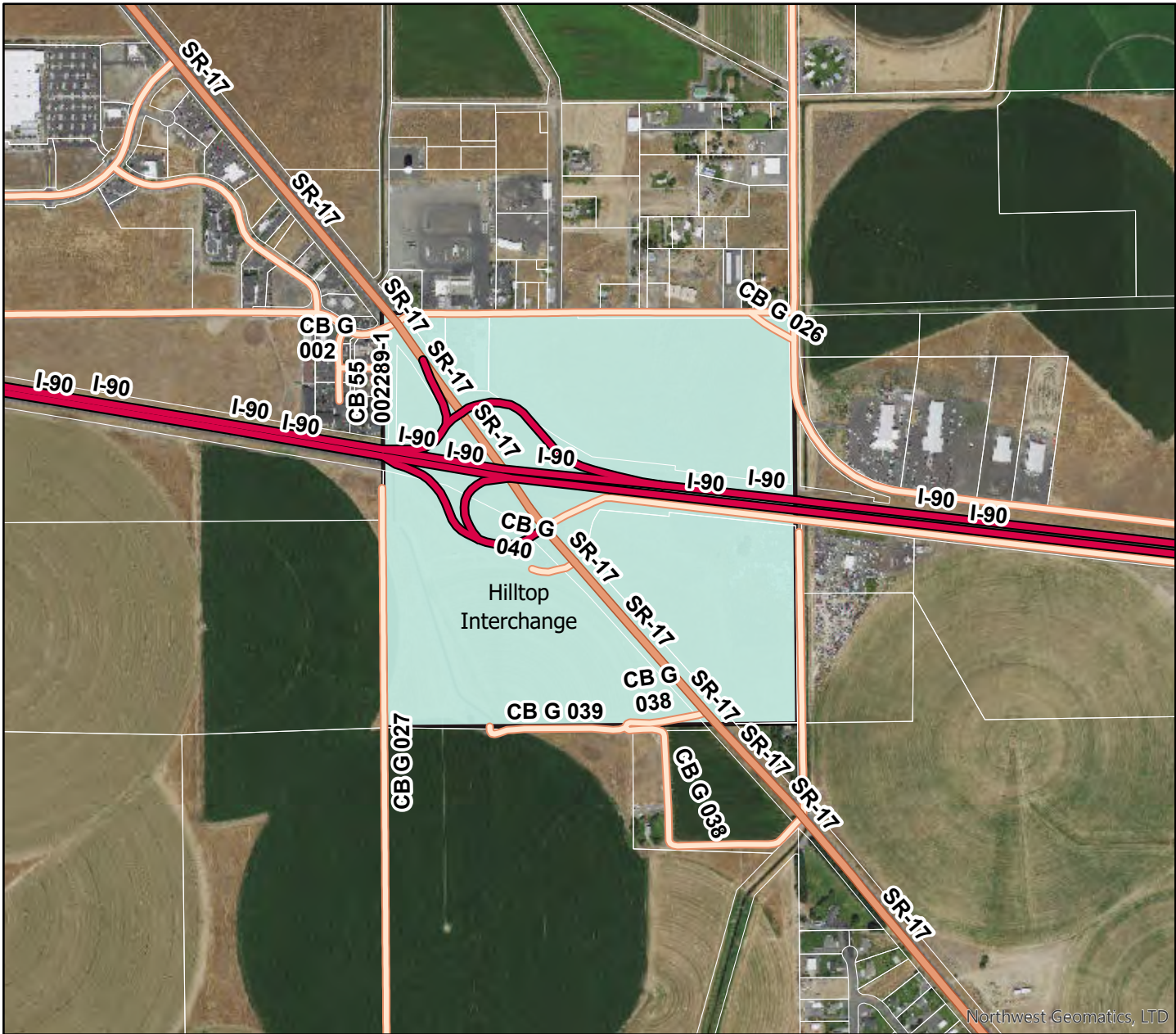


WASHINGTON STATE DEPT OF  
**NATURAL  
RESOURCES**



0 0.4 Miles

Disclaimer: Extreme care was used during the compilation of this map to ensure accuracy. However, due to changes in ownership and the need to rely on outside information, the Department of Natural Resources cannot accept responsibility for errors or omissions, and, therefore, there are no warranties which accompany this material.




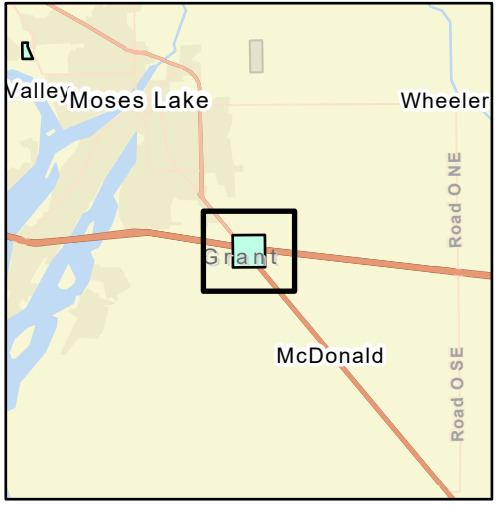
# Hilltop Interchange

Grant County  
Southeast Region

Zoning: Commercial/Business  
Acres: 160.78

## Legend

-  County Boundary
-  Transition Property
- Road Types**
-  Freeway
-  Highway
-  Local
- Surface Trust**
-  Common School (3)



Disclaimer: Extreme care was used during the compilation of this map to ensure accuracy. However, due to changes in ownership and the need to rely on outside information, the Department of Natural Resources cannot accept responsibility for errors or omissions, and, therefore, there are no warranties which accompany this material.





# North Moses Lake

Grant County  
Southeast Region

Zoning: Urban Res.-1du/1ac  
Acres: 18.45


## Legend

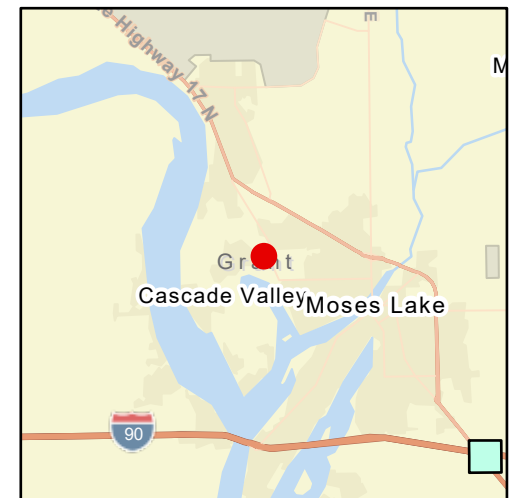
-  County Boundary
-  Transition Property

## Road Types

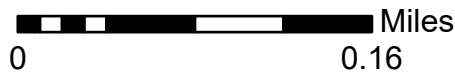
-  Local

## Surface Trust

-  Common School (3)



WASHINGTON STATE DEPT OF  
**NATURAL RESOURCES**



Disclaimer: Extreme care was used during the compilation of this map to ensure accuracy. However, due to changes in ownership and the need to rely on outside information, the Department of Natural Resources cannot accept responsibility for errors or omissions, and, therefore, there are no warranties which accompany this material.

# Olympic Region







# East Hoquiam Road

Grays Harbor County  
Olympic Region

Zoning: General Development 5  
Acres: 57.48


## Legend

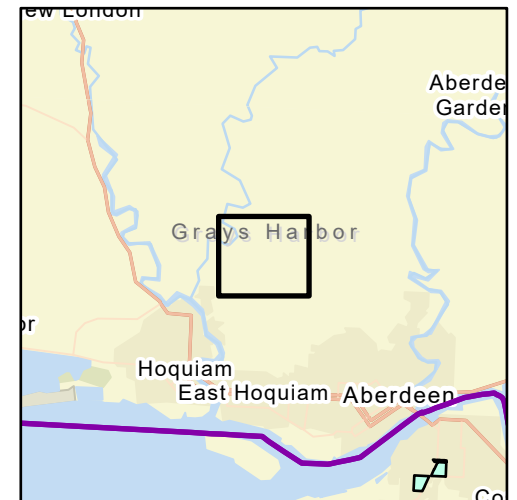
-  County Boundary
-  Transition Property

## Road Types

-  Local

## Surface Trust

-  Common School (3)



WASHINGTON STATE DEPT OF  
**NATURAL RESOURCES**





Disclaimer: Extreme care was used during the compilation of this map to ensure accuracy. However, due to changes in ownership and the need to rely on outside information, the Department of Natural Resources cannot accept responsibility for errors or omissions, and, therefore, there are no warranties which accompany this material.

# Woodlawn

Grays Harbor County  
Olympic Region

Zoning: R-1 and R-2  
Acres: 244.03


## Legend

-  County Boundary
-  Transition Property

## Road Types

-  Local

## Surface Trust

-  Common School (3)



Northwest Geomatics, LTD



WASHINGTON STATE DEPT OF  
**NATURAL RESOURCES**



Disclaimer: Extreme care was used during the compilation of this map to ensure accuracy. However, due to changes in ownership and the need to rely on outside information, the Department of Natural Resources cannot accept responsibility for errors or omissions, and, therefore, there are no warranties which accompany this material.

