

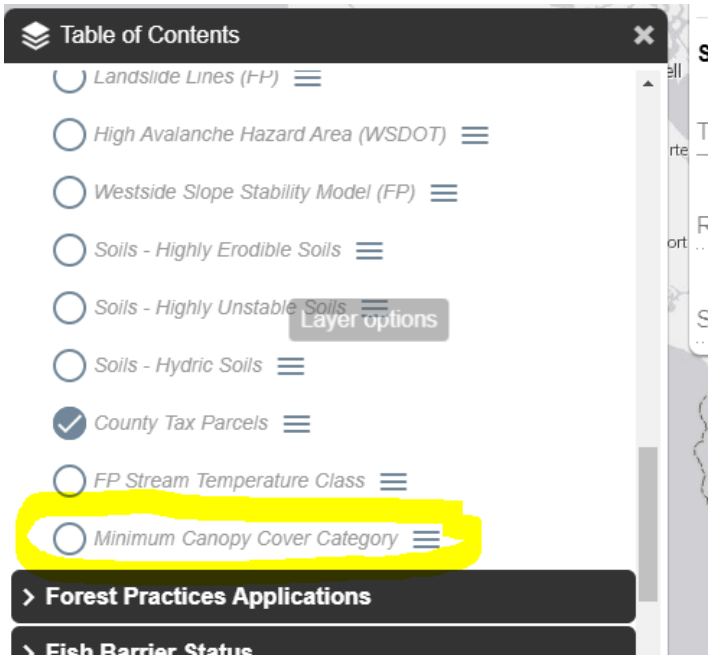
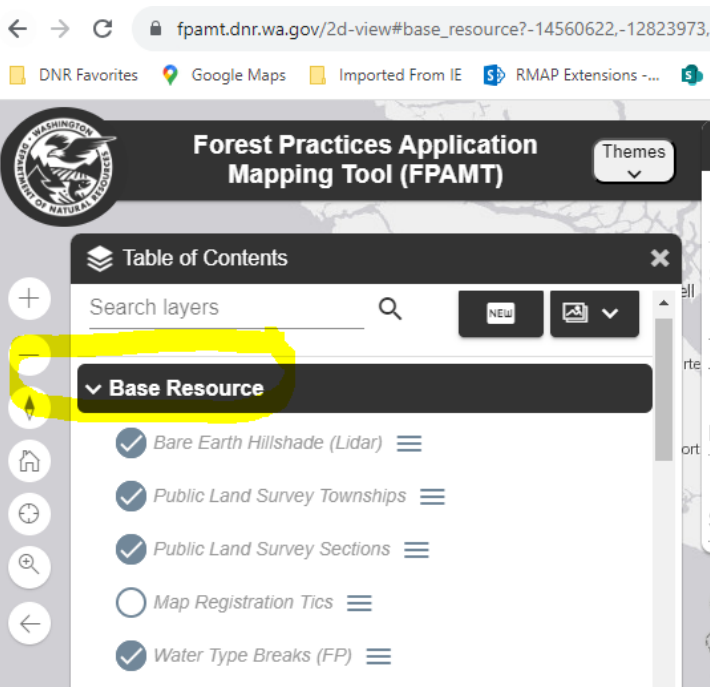
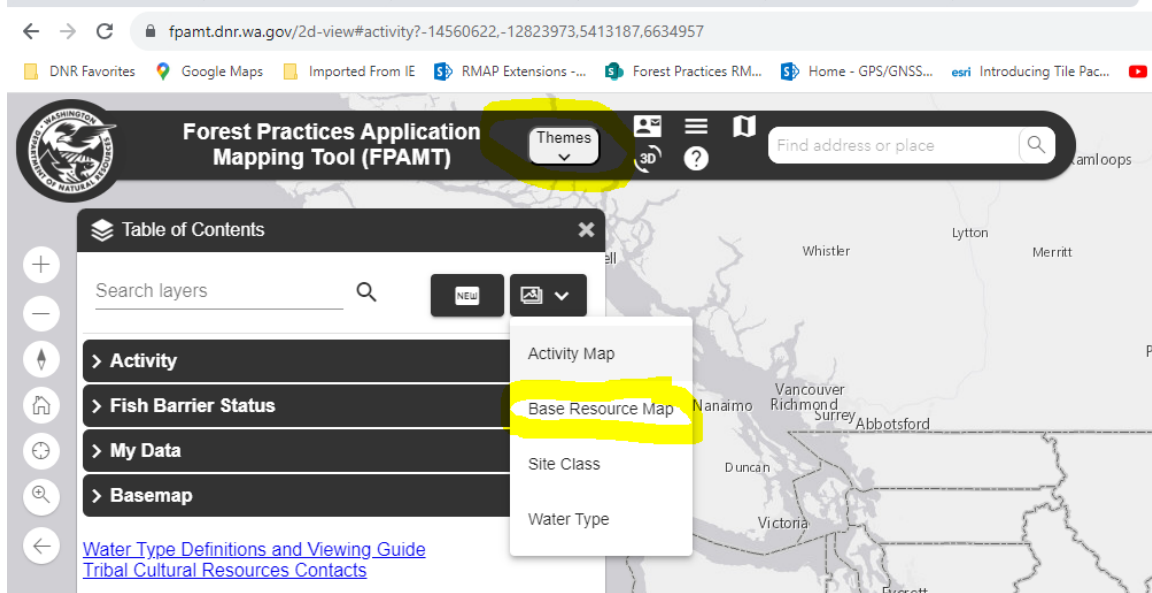


Washington DNR Forest Practices

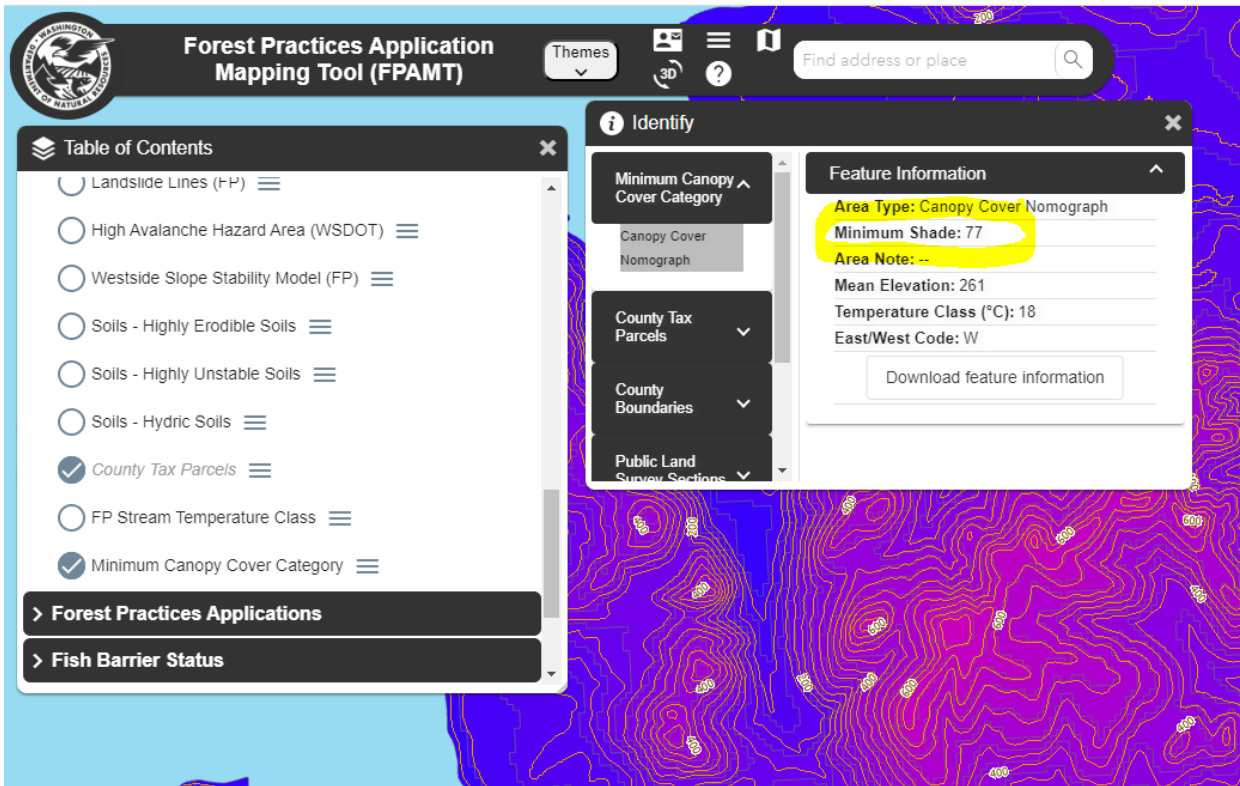
FPAMT New Layer: Minimum Canopy Cover Category

Background: This layer can be used if you need to complete the "Minimum Required Shade %" in Question 23 or Question 25 of the July 2023 FPA Form.

Location: FPAMT in the "Base Resource Map" under Themes and in the "Base Resource" tab. It is the bottom layer in this tab.



Usage: Navigate to the location of interest (mid point of stream segment where you are proposing harvest closer than 75 feet of the BFW or CMZ on a flowing S or F water, or closer than the maximum width RMZ for exempt 20 acre parcels). Click on the layer to get the Minimum Shade percentage. This layer will display when zoomed in to a scale of 1:36,112 and closer.



For additional information refer to the following:

Forest Practices Board Manual 1:

https://www.dnr.wa.gov/publications/fp_board_manual_section01.pdf

Forest Practices Shade Related WACs:

Shade requirements to maintain water temperature:

<https://app.leg.wa.gov/wac/default.aspx?cite=222-30-040>

Western Washington and Eastern Washington riparian management zones:

<https://app.leg.wa.gov/WAC/default.aspx?cite=222-30-021>

<https://app.leg.wa.gov/WAC/default.aspx?cite=222-30-022>

Riparian management zones for exempt 20-acre parcels:

<https://app.leg.wa.gov/WAC/default.aspx?cite=222-30-023>