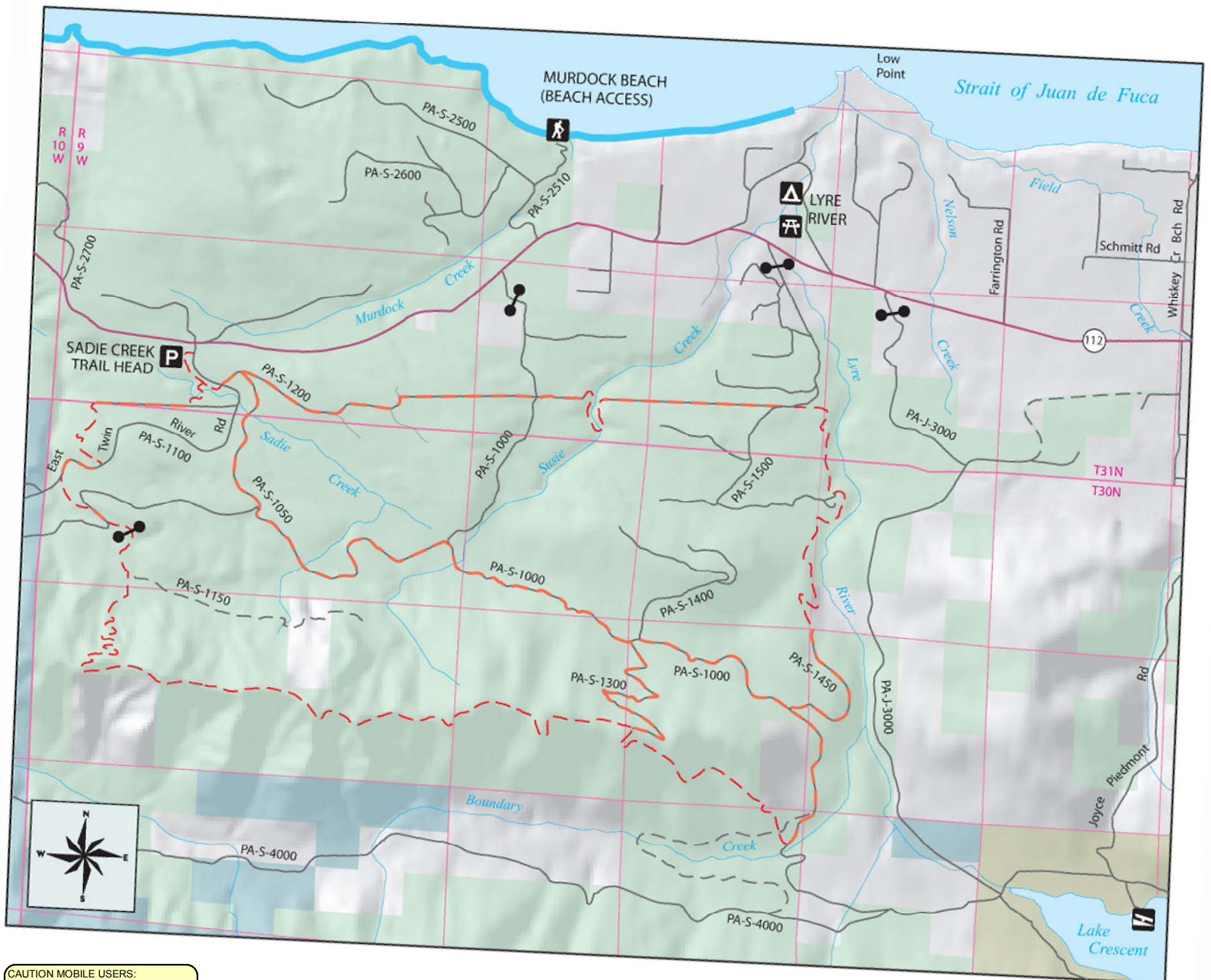
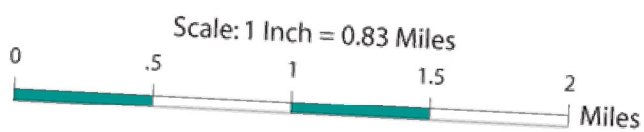


## Sadie Creek

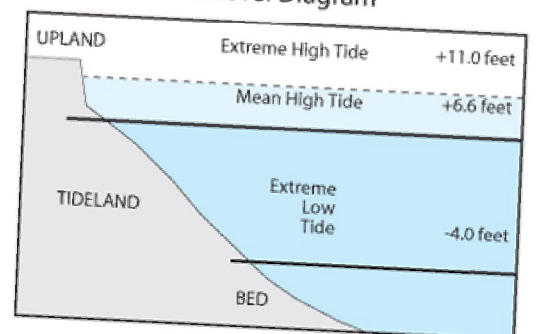


**CAUTION MOBILE USERS:**  
This map was created primarily as a graphic product. Trails, trailheads and other locations are approximate only. Location accuracy can be hundreds of feet off. This map has not been field verified.



State-Owned Tidelands  
From Mean High Tide to Extreme Low Tide

Tide Level Diagram



## Sadie Creek

Located 8 miles West of Joyce, this 30-mile combination trail and road system offers both lowland and rugged mountain trail bike riding when snow free. The trail starts at the trail head along Sadie Creek at an elevation of 600 feet, and climbs until reaching a ridge top at 2,500 feet. The trail follows the ridge for a few miles, then drops back to the trail head.

On a clear day, trail users can see the Strait of Juan de Fuca, Vancouver Island, the San Juan Islands and Mount Baker.

## Murdock Beach

There is 30,000 feet of public beach at the Murdock Beach Access. The beach at low tide is a wide expanse of gravel, hard clay and rock with a wide variety of intertidal life.

The public beach extends to the east for 6,000 feet, but the uplands (basically starting at the driftwood line) are privately owned. At high tide there may not be any exposed public beach east of the access point.

## Lyre River

This site has nine campsites, picnic facilities, drinking water, restrooms and a salmon and steelhead fishing area. One campsite and all facilities are barrier free and on a barrier free route of travel from an accessible parking lot.