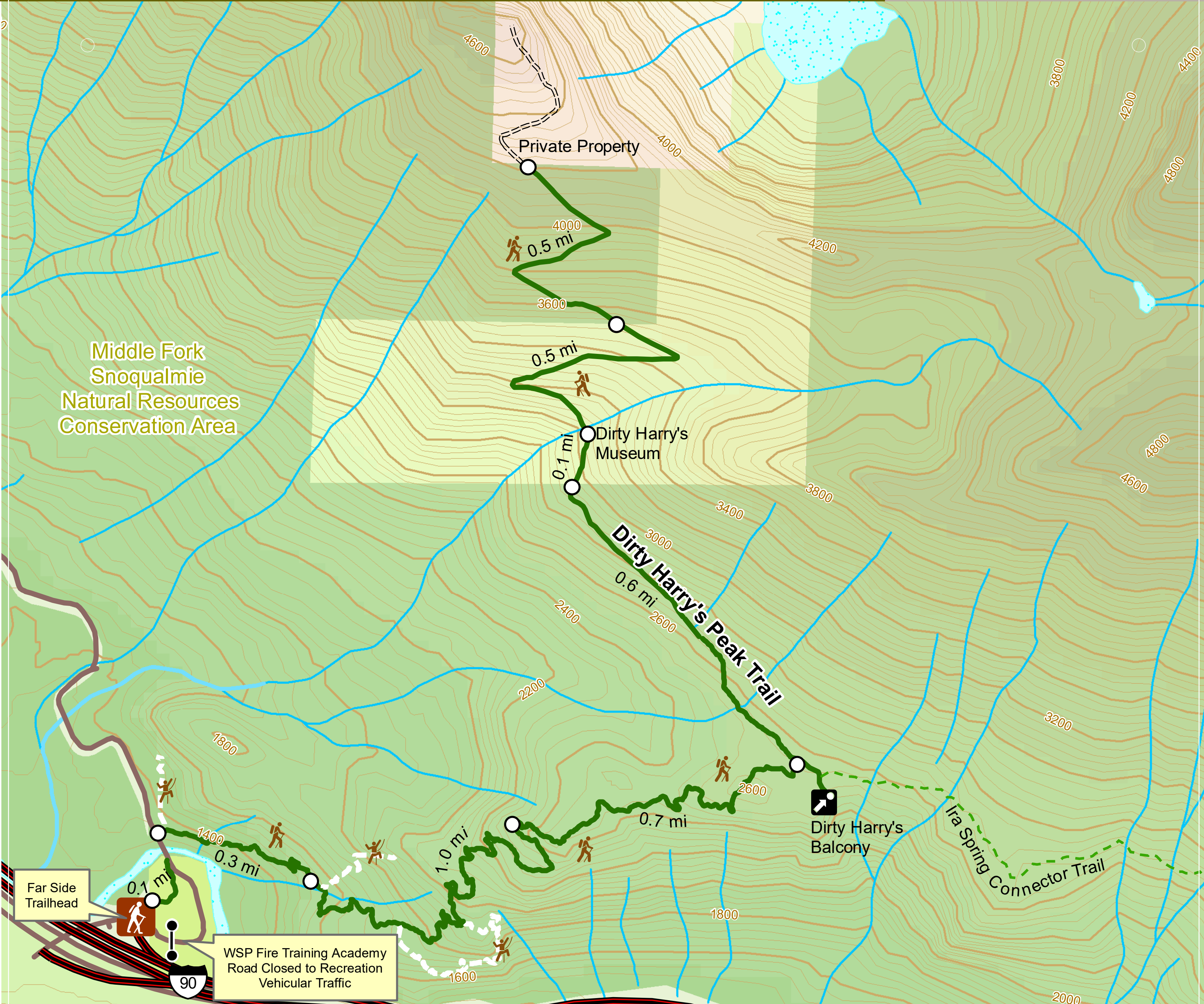









Dirty Harry's Peak Trail Map

Middle Fork Snoqualmie Natural Resources Conservation Area



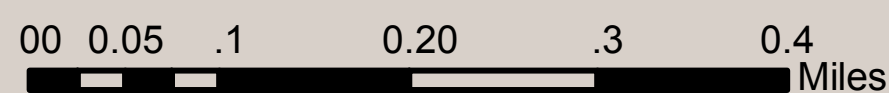
Please stay on designated trails. If a trail is not posted with DNR signs, and does not appear on DNR maps, it is not approved for public use.

-  Dirty Harry's Peak Trail
-  Far Side Climbing Access Loop
-  Primitive Trail in Difficult, Steep Terrain (Caution)
-  Private Orphaned Forest Road

-  WA Dept. of Natural Resources (DNR)
-  WA State Parks
-  WA Forest Service



Download DNR trail maps to your mobile device at dnr.wa.gov/MobileMaps



Note to Map Users: Extreme care was used during the compilation of this map to ensure accuracy. However, due to changes in ownership and the need to rely on outside information, the Department of Natural Resources cannot accept responsibility for errors or omissions. Therefore, there are no warranties to accompany this material.

