NATURAL RESOURCES

WASHINGTON TIMBER HARVEST 1995

by
David N. Larsen
Forest Economist
1997

WASHINGTON STATE DEPARTMENT OF
Natural Resources
Jennifer M. Belcher - Commissioner of Public Lands
Resource Planning & Asset Management

Acknowledgments

Appreciation is extended to everyone whose cooperation made this report possible. The timber harvests for private timberlands were provided by the Washington State Department of Revenue. State designated timber harvests reported for state-owned lands managed for trusts were from the Department of Natural Resources (DNR). Federal agencies that reported harvests were the USDA Forest Service, U.S. Bureau of Indian Affairs, the U.S. Army and the U.S. Navy. Other public owners included city, county and state agencies. The Makah Native American Nation provided timber harvest data for its tribal lands.

This report was prepared by the Resource Planning & Asset Management Division of the Department of Natural Resources. The Communications' staff designed the cover and directed the printing. Computer support was provided by Thomas Wolfe of the agency's Information Technology Division.

Public inquires about timber harvests are welcomed. Please address requests regarding this report to:

Department of Natural Resources
Resource Planning & Asset Management Division
P.O. Box 47014
Olympia, WA 98504-7014

Phone: (360) 902-1699
FAX: (360) 902-1789

Foreword

This is the Department of Natural Resources' 47th consecutive annual Timber Harvest Report. The publication series began with the 1949 timber harvest.

Over the years, the timber harvest reporting process has been adjusted as the means of collecting data changed. In recent years it has become impossible to accurately report acres harvested for either the non-industrial private landowners or the National Forests. Therefore, it was decided in 1987 to drop acres from the timber harvest publications. The last year acres of timberlands harvested were included in the Timber Harvest Report was 1986.

The Department of Natural Resources and The Department of Revenue data have presented several challenges. Beginning in 1992 DNR shifted to lump sum sales and discontinued providing species and product class data. The timber harvest report format, however, is very structured. The procedure used to estimate the distribution of the data is described in the "Data Adjustments" section of the text on page 4.

For 1995 the Department of Revenue did not report a private owner class (forest industry, private large, or private small) for 1.61 billion of the 3.49 billion board feet of private harvests. A description of how the data were handled is described in the "Data Adjustments" section of the text on page 4. In addition, tonnage was included by the Department of Revenue for the first time for 1995. Tons were converted to thousands of board feet (MBF) so that all data would be reported using the same measurement scale. When converted, the tons totaled 682,047 MBF. This means about 20 percent of the private harvest was made up of tonnage wood.

Table of Contents

SUMMARY

Acknowledgments iii
Foreword iv
Introduction 1
Organization of Data 1
Data Adjustments 4

LIST OF FIGURES

Statewide Timber Harvest by Region, 1950-1995 9
Statewide Timber Harvest by Ownership, 1950-1995 9
Eastern Washington Timber Harvest by Ownership, 1950-1995 11
Western Washington Timber Harvest by Ownership, 1950-1995 13
Map of Washington State's 39 Counties 16

LIST OF TABLES

Statewide Washington Timber Harvest by Ownership, 1965-1995 8
Eastern Washington Timber Harvest by Ownership, 1965-1995 10
Western Washington Timber Harvest by Ownership, 1965-1995 12
Statewide Washington Timber Harvest by Ownership, 1950-1964 14
Eastern Washington Timber Harvest by Ownership, 1950-1964 15
Western Washington Timber Harvest by Ownership, 1950-1964 15
Timber Harvest Summary All Ownerships, 1995 17

EASTERN WASHINGTON
(by County)

Asotin 18
Chelan 19
Columbia 20
Douglas 21
Ferry 22
Garfield 23
Kittitas 24
Klickitat 25
Lincoln 26
Okanogan 27
Pend Oreille 28
Spokane 29
Stevens 30
Walla Walla 31
Whitman 32
Yakima 33
Eastside Summary 34

WESTERN WASHINGTON
(by County)

Clallam 35
Clark 36
Cowlitz 37
Grays Harbor 38
Island 39
Jefferson 40
King 41
Kitsap 42
Lewis 43
Mason 44
Pacific 45
Pierce 46
San Juan 47
Skagit 48
Skamania 49
Snohomish 50
Thurston 51
Wahkiakum 52
Whatcom 53
Westside Summary 54

Introduction

The Timber Harvest Report provides an annual historical record of timber harvest activities by county, ownership class, product class and species. With previous harvest reports, it reflects harvest trends over time. The Timber Harvest report is provided as a public service under authority of RCW 43.30.135. It is presented in a format to be useful to forest managers, private and government analysts, and the public.

Organization of Data

Timber harvest volumes are listed by county and displayed by ownership class, product class and species.

OWNERSHIP

The Department of Revenue, using forest excise tax returns, supplied the data covering privately owned lands. Private forest ownerships are divided into three categories:

> Forest Industry -- Companies and individuals operating wood-using plants. Forest Industry is referred to as "Private Indust" in the tables.
>
> Private Large -- Nonindustrial companies and individuals not operating wood-using plants but with holdings of 1,000 or more acres.
>
> Private Small -- Nonindustrial companies and individuals not operating wood-using plants and having holdings of less than 1,000 acres.

Public and tribal timberlands are classified into five categories as follows:

> State is the designation used to report harvests from state owned lands managed by the Department of Natural Resources for various trust beneficiaries. DNR's Forest Resources Division provided these data.
>
> Other Non-federal includes public land owned by cities, counties, public utility districts, and state agencies other than DNR.
>
> BIA (Bureau of Indian Affairs) is the designation used to report timber harvests from

the Native American timberlands located in Washington State. Most of the data is provided by the BIA, but some tribes manage their own timberland ownerships and report the harvest volumes from their tribal lands.

National Forest is the federal harvest from lands managed by the U.S. Department of Agriculture Forest Service.

Other Federal represents various other federal agencies (including the military) selling timber for industrial use.

PRODUCT CLASS

Old Growth -- Sound green or dead roundwood material 100 years old or older meeting recognized log grade requirements, except cull, utility or salvage.

Young Growth -- Green or dead roundwood material less than 100 years old and meeting recognized log grade requirements, except cull, utility or salvage.

Cull/Utility -- Wood volume that does not meet higher grade standards or is specifically graded as cull or utility. As a general rule, a cull log is less than one-third merchantable as a sawlog, in terms of gross scale. A utility log does not meet the requirements of peeler or sawmill grade logs but will produce not less than 50 percent of the gross volume in firm usable pulp chips. The cull/utility data are as reported to DNR.

Salvage -- Wood volume from snags, down logs, windthrow, burned and dead material. Most salvage material is logged in conjunction with green timber, but is not recorded separately when scaled, thus it is difficult to obtain accurate estimates of salvage volume. The salvage data are shown as reported to DNR.

Tonnage is included in the private timber harvests for the first time in this 1995 report. The tons were converted to thousand board feet (MBF) using conversion factors as follows:

Chipwood---	9 tons being equivalent to one MBF, and for
Small logs (Eastside)---	6.5 tons being equivalent to one MBF.

The conversion factors are for green timber and are the ones provided by the Department of Revenue.

Approximately 20 percent of the private timber harvest statewide in terms of the Scribner scale used in this report is comprised of the converted tonnage provided by the Department of Revenue.

Product class information by age is unavailable for the harvest volume in several instances. These include harvests from small private lands in western Washington, from all private lands

in eastern Washington, for the State (Department of Natural Resources), and for the National Forests. The Product class distribution of volume by age reported from these sources has been arbitrarily handled as follows: volumes from the private lands were assigned to young growth while volumes from the Forest Service managed National Forests were usually assigned to old growth. Young growth and old growth distributions for the State lands were estimated.

VOLUME

Timber volume data are in thousand board feet (MBF), Scribner log scale. Some volume may be based on cruised volume rather than scale of volume removed. The addition of tonnage is briefly discussed in the Product class section of this report on page 2.

Those owners classified as small private owners may use the Department of Revenue short report form and only report young growth and salvage product classes. Under this method, volumes should only be classified as "other conifer" or "other hardwood." The small private harvest volume, reported by specific species may be lower than the actual harvest by specific species, but the total harvest for each Product Class should be correct. Also for the small private owners an asterisk (*) is displayed on the county and region summary reports because the harvest volume by species is usually reported as "Other conifer," especially for the "Cull/Utility" and "Salvage" product classes.

Volumes for the BIA are for the federal calendar year which runs from October through September. This data has been consistently reported this way for a number of years and should not pose any serious distortion of the harvest data. In general, the report is for calendar year data. The private data, State and National Forest data are definitely for calendar year 1995.

SPECIES[1]

Eastern Washington softwood species: Douglas fir, true firs (grand, noble, Pacific silver, and subalpine), larch (western and subalpine), ponderosa pine, other conifers (Alaska-cedar, mountain hemlock, western hemlock, western redcedar, Engelmann spruce) and other pines (lodgepole, western white, and whitebark).

---

[1] Individual species' names and categories listed in the county and region tables are underlined in the text discussion of species. The several species possibly included within a category are shown in parentheses.

Eastern Washington hardwoods are labeled as "other hardwoods" (red alder, white alder, quaking aspen, western paper birch, black cottonwood, bigleaf maple, and willow).

Western Washington softwood species reported: Douglas fir, western hemlock (including mountain hemlock), cedars (Western redcedar, Port Orford cedar and Alaska-cedar), true firs (grand, noble, Pacific silver, and subalpine), and other conifers (western larch, lodgepole pine, ponderosa pine, western white pine, whitebark pine, Engelmann spruce and Sitka spruce).

Hardwood species reported for western Washington include red alder and other hardwoods (Oregon ash, quaking aspen, western paper birch, black cottonwood, Pacific madrone, Oregon white oak, bigleaf maple and willow).

COUNTIES

There are 39 counties in Washington State. Timber harvests were reported in all 19 western Washington counties and 16 of the 20 eastern Washington counties. No timber harvests were reported for Adams, Benton, Franklin and Grant counties. These four counties are located in the Columbia Basin of eastern Washington. See Figure 5 on page 16 for county locations.

Data Adjustments

The Department of Natural Resources (the state owner class) now sells only lump sum timber sales. As a result, harvest volumes are not scaled and detailed harvest data have not been available since 1991. However, the timber harvest publication report format is organized to report harvest volumes by species and product classes. Estimates of harvest activities by age class, product class and species were made by consulting timber harvest classification reports, talking with knowledgeable individuals and by using timber sales appraisal information.

The Department of Revenue provided a private owner designation (forest industry, private large, or private small) for 1,881,522 MBF of the 3,489,968 MBF of timber harvested from private lands. The allocation of the remaining 1,608,446 MBF of harvest to the three private owner classes is decribed below.

In eastern Washington there were 613,576 MBF of private timber harvests. Of this volume, 306,031 MBF (49.9 percent) was not reported by owner class. This volume in aggregate was distributed approximately 57 percent to Forest Industry, 12 percent to Private Large and 31 percent to Private Small. However, no distributions were made to Forest Industry or Private Large in the following eastern Washington counties: Douglas, Garfield, Walla Walla and Whitman. In Asotin County all of the unknown owner volume was placed in the Private Large

category and in Spokane County all of the unknown owner volume was placed in the Forest Industry category.

In Western Washington there were 2,876,392 MBF of private timber harvests. Of this volume, 1,302,415 MBF (45.3 percent) was not reported by owner class. This volume in aggregate was distributed 59.9 percent to Forest Industry, 16.6 percent to Private Large and 23.5 percent to Private Small. Efforts were made to make this an objective process by consulting past timber harvest reports and using timberland ownership information. There are some allocations which do not approximate the generalized allocation mentions above, and these differences are noted as follows. For San Juan and Thurston counties no "Unknown owner volume" was distributed to Forest Industry. For Island County, no "Unknown owner volume" was distributed to Forest Industry or Private Small. For Wakiakum and Cowlitz counties, no "Unknown owner volume" was allocated to Private Large or Private Small. For the balance of the counties, private harvest adjustments were made to all three private owner classes. The harvest distributions by species and product class were used as reported by the Department of Revenue.

TABLES AND FIGURES

Statewide Washington Timber Harvest by Ownership 1965-1995

(Thousand board feet, Scribner log scale)

[Please see page 14 for harvest data for years 1950-1964]

YEAR	Forest Industry	Other Private	TOTAL PRIVATE	State	Other Non-Federal	National Forest	B.I.A.	Other Federal	TOTAL
1965	2,771,218	819,705	3,590,923	685,201	40,662	1,720,090	459,740	25,159	6,521,775
1966	2,680,199	779,418	3,459,617	538,446	49,010	1,572,825	430,930	24,566	6,075,394
1967	2,577,467	733,127	3,310,594	467,099	69,523	1,599,602	466,042	23,557	5,936,417
1968	3,115,721	740,338	3,856,059	680,854	62,707	1,791,269	529,730	48,297	6,968,916
1969	3,329,368	900,943	4,230,311	744,465	53,387	1,518,684	420,511	36,459	7,003,817
1970	3,347,901	697,565	4,045,466	602,067	40,423	1,378,269	367,907	25,739	6,459,871
1971	3,332,939	613,143	3,946,082	721,915	28,295	1,261,437	415,943	76,858	6,450,530
1972	3,184,585	830,201	4,014,786	1,003,627	63,249	1,487,561	488,662	21,636	7,079,521
1973	3,360,879	1,367,252	4,728,131	998,035	18,569	1,613,131	445,123	6,407	7,809,396
1974	3,233,610	1,103,317	4,336,927	685,016	42,486	1,289,564	452,441	69,837	6,876,271
1975	3,236,563	825,388	4,061,951	540,096	23,827	1,098,345	419,138	41,694	6,185,051
1976	3,702,115	712,282	4,414,397	766,467	34,725	1,214,444	516,006	24,655	6,970,694
1977	3,244,011	823,942	4,067,953	796,685	55,309	1,170,638	476,742	23,658	6,590,985
1978	3,345,697	690,442	4,036,139	955,021	50,443	1,260,713	460,165	20,198	6,782,679
1979	3,168,375	899,414	4,067,789	1,095,211	84,118	1,275,615	432,478	14,054	6,969,265
1980	2,935,593	571,840	3,507,433	744,747	28,113	1,088,760	336,228	14,671	5,719,952
1981	2,776,709	489,455	3,266,164	468,417	8,881	874,981	259,906	12,549	4,890,898
1982	3,313,835	426,564	3,740,399	439,610	5,713	728,325	151,787	13,230	5,079,064
1983	3,490,012	535,142	4,025,154	548,463	1,989	1,240,214	238,190	34,263	6,088,273
1984	2,803,703	741,702	3,545,405	794,744	16,577	1,188,515	205,287	51,444	5,801,972
1985	2,591,904	969,504	3,561,408	1,013,325	26,995	1,127,656	213,253	20,906	5,963,543
1986	2,849,386	1,139,266	3,988,652	1,064,431	14,578	1,232,257	235,054	20,985	6,555,957
1987	2,889,884	1,475,164	4,365,048	969,535	22,234	1,422,824	237,928	17,940	7,035,509
1988	2,864,035	1,541,867	4,405,902	826,433	38,808	1,485,607	270,846	17,776	7,045,372
1989	2,807,364	1,774,970	4,582,334	841,985	13,534	1,141,942	261,722	9,429	6,850,946
1990	2,550,221	1,596,607	4,146,828	657,374	29,923	817,211	182,326	15,565	5,849,227
1991	2,117,346	1,532,492	3,649,838	535,147	32,785	703,750	171,953	10,447	5,103,920
1992	2,276,696	1,566,810	3,843,506	476,050	43,020	461,072	185,847	8,181	5,017,676
1993	1,861,248	1,460,015	3,321,263	461,479	17,105	322,001	192,380	15,751	4,329,979
1994	1,834,321	1,586,707	3,421,028	322,733	9,619	199,527	198,604	4,419	4,155,930
1995	2,015,106	1,474,862	3,489,968	496,198	19,850	150,210	230,022	6,275	4,392,523

Figure 1. **Statewide by Region**

(Billion board feet, Scribner log scale)

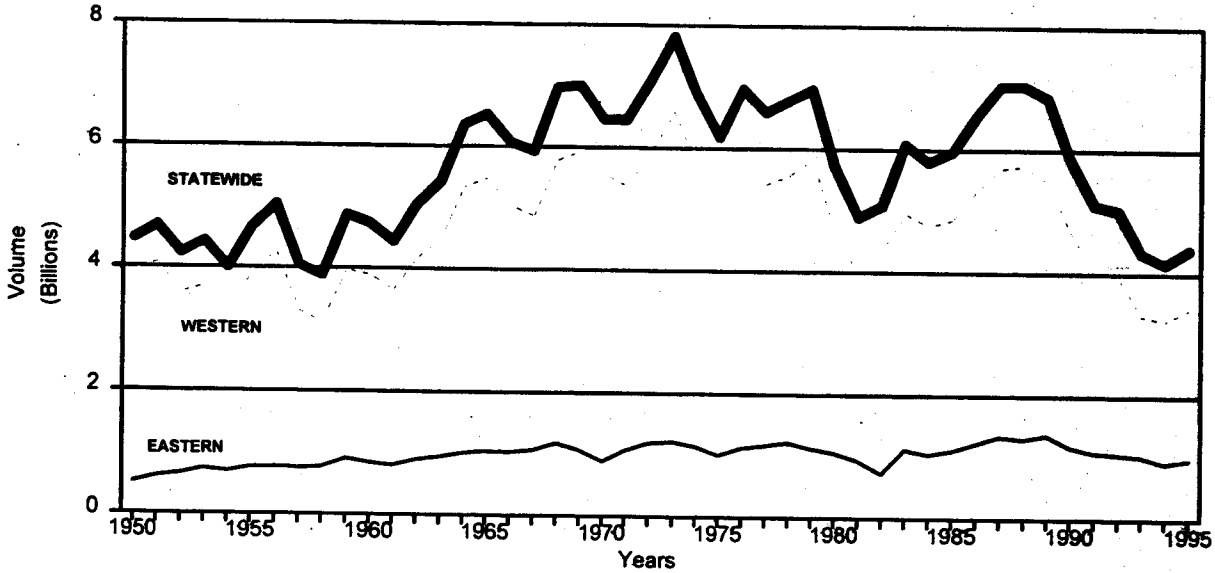

Figure 2. **Statewide by Ownership**

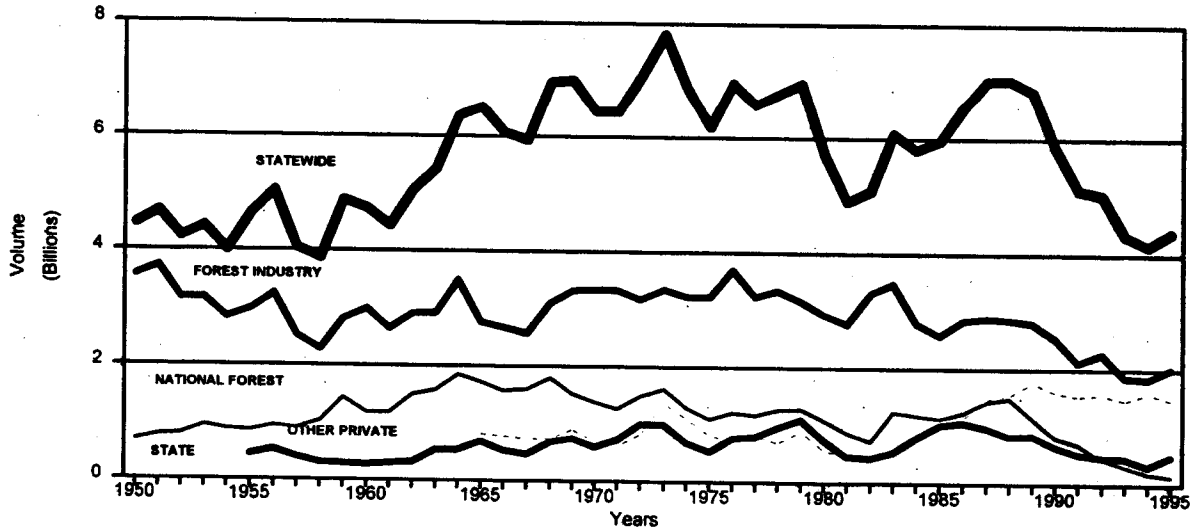

Eastern Washington Timber Harvest[1] by Ownership 1965-1995

(Thousand board feet, Scribner log scale)

YEAR	Forest Industry	Other Private	TOTAL PRIVATE	State	Other Non-Federal	National Forest	B.I.A.	Other Federal	TOTAL
				[Please see page 15 for harvest data for years 1950-1964]					
1965	133,443	123,386	256,829	69,288	765	433,090	273,733	5,888	1,039,593
1966	138,732	129,899	268,631	65,676	5,245	428,176	258,163	5,001	1,030,892
1967	123,795	127,164	250,959	72,193	8,942	448,802	280,781	3,404	1,065,081
1968	134,102	156,348	290,450	92,194	282	472,669	313,322	9,784	1,178,701
1969	152,878	124,205	277,083	110,285	955	426,409	246,632	6,777	1,068,141
1970	146,877	133,991	280,868	52,820	7,990	332,863	209,939	6,204	890,684
1971	183,300	97,358	280,658	96,557	5,630	385,967	293,053	8,247	1,070,112
1972	117,178	168,534	285,712	80,434	7,118	481,759	329,946	4,347	1,189,316
1973	153,608	231,569	385,177	109,581	1,340	439,170	281,221	2,379	1,218,868
1974	226,768	156,211	382,979	70,084	4,376	382,870	300,077	2,239	1,142,625
1975	213,017	125,277	338,294	58,782	5,086	339,847	268,169	2,715	1,012,893
1976	238,725	176,857	415,582	61,053	12,955	363,896	273,606	4,851	1,131,943
1977	209,266	222,824	432,090	78,721	31,097	321,884	298,491	6,940	1,169,223
1978	244,256	215,605	459,861	87,861	16,463	339,443	311,292	4,669	1,219,589
1979	214,991	231,034	446,025	65,026	24,109	291,369	301,176	51	1,127,756
1980	228,251	180,548	408,799	42,587	11,303	316,864	277,827	1,595	1,058,975
1981	239,091	127,763	366,854	51,194	292	297,105	218,276	0	933,721
1982	303,209	100,882	404,091	18,260	3,133	178,788	121,382	1,938	727,592
1983	332,916	138,742	471,658	84,470	14	399,356	162,426	8,241	1,126,165
1984	325,490	148,728	474,218	121,409	0	327,596	122,935	1,601	1,047,759
1985	380,248	154,758	535,006	93,545	227	324,138	148,384	2,744	1,104,044
1986	377,200	173,196	550,396	104,438	2,997	396,551	168,241	1,539	1,224,162
1987	349,716	190,781	540,497	138,753	2,338	462,312	189,431	4,931	1,338,262
1988	364,363	173,790	538,153	115,984	5,573	426,280	210,568	0	1,296,558
1989	393,467	224,045	617,512	117,867	1,448	433,511	188,159	614	1,359,111
1990	406,466	208,727	615,193	84,245	13,940	313,259	144,712	4,443	1,175,792
1991	386,904	196,227	583,131	67,675	175	284,304	154,302	823	1,090,410
1992	342,462	308,172	650,634	53,990	3,967	205,206	148,960	218	1,062,975
1993	263,383	374,066	637,449	63,078	321	160,975	156,205	4,613	1,022,641
1994	237,635	383,804	621,439	48,561	0	85,664	166,261	0	921,925
1995	262,170	351,406	613,576	82,667	13,670	71,306	194,217	0	975,436

[1] Eastern Washington includes all counties east of the crest of the Cascade Range. See Figure 5 on page 16 for regional delineation of counties.

Figure 3. **Eastern Washington by Ownership**
(Million board feet, Scribner log scale)

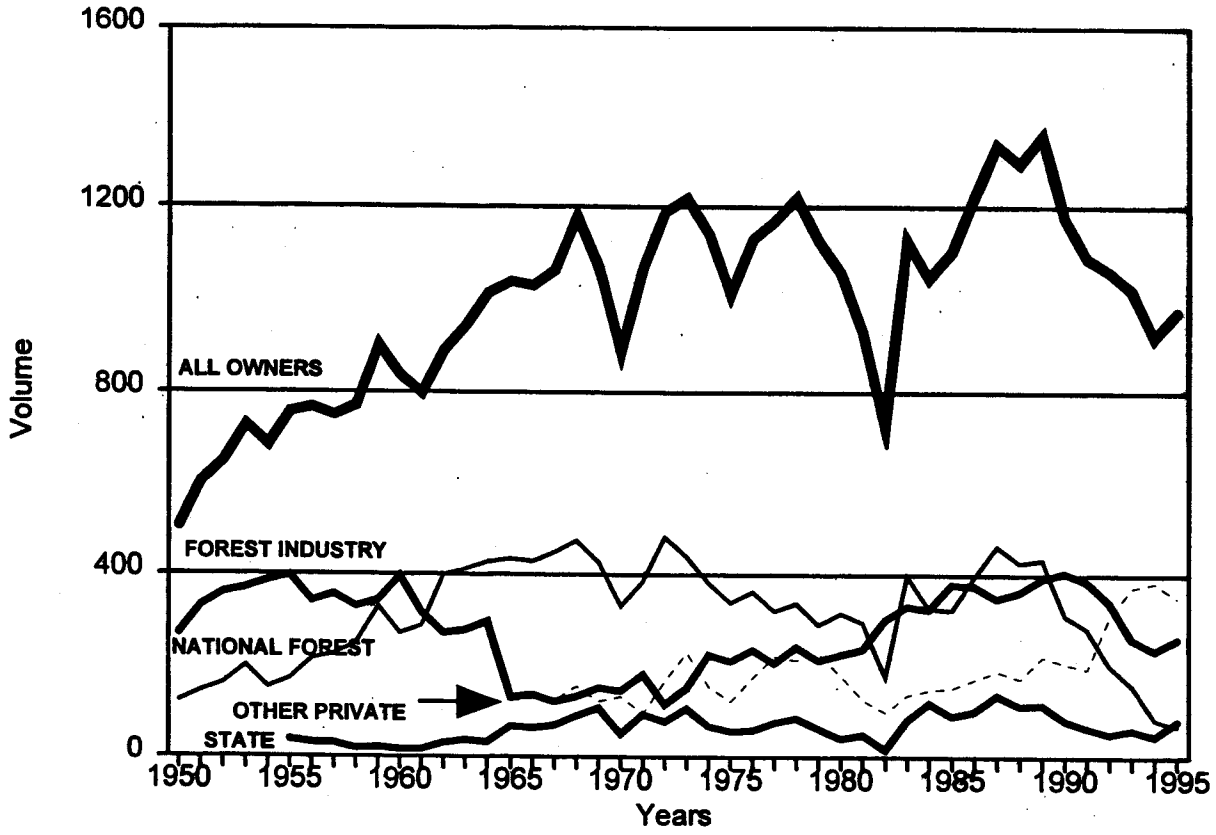

Western Washington Timber Harvest[1] by Ownership 1965-1995

(Thousand board feet, Scribner log scale)

YEAR	Forest Industry	Other Private	TOTAL PRIVATE	State	Other Non-Federal	National Forest	B.I.A.	Other Federal	TOTAL
				[Please see page 15 for harvest data for years 1950-1964]					
1965	2,637,775	696,319	3,334,094	615,913	39,897	1,287,000	186,007	19,271	5,482,182
1966	2,541,467	649,519	3,190,986	472,770	43,765	1,144,649	172,767	19,565	5,044,502
1967	2,453,672	605,963	3,059,635	394,906	60,581	1,150,800	185,261	20,153	4,871,336
1968	2,981,619	583,990	3,565,609	588,660	62,425	1,318,600	216,408	38,513	5,790,215
1969	3,176,490	776,738	3,953,228	634,180	52,432	1,092,275	173,879	29,682	5,935,676
1970	3,201,024	563,574	3,764,598	549,247	32,433	1,045,406	157,968	19,535	5,569,187
1971	3,149,639	515,785	3,665,424	625,358	22,665	875,470	122,890	68,611	5,380,418
1972	3,067,407	661,667	3,729,074	923,193	56,131	1,005,802	158,716	17,289	5,890,205
1973	3,207,271	1,135,683	4,342,954	888,454	17,229	1,173,961	163,902	4,028	6,590,528
1974	3,006,842	947,106	3,953,948	614,932	38,110	906,694	152,364	67,598	5,733,646
1975	3,023,546	700,111	3,723,657	481,314	18,741	758,498	150,969	38,979	5,172,158
1976	3,463,390	535,425	3,998,815	705,414	21,770	850,548	242,400	19,804	5,838,751
1977	3,034,745	601,118	3,635,863	717,964	24,212	848,754	178,251	16,718	5,421,762
1978	3,101,441	474,837	3,576,278	867,160	33,980	921,270	148,873	15,529	5,563,090
1979	2,953,384	668,380	3,621,764	1,030,185	60,009	984,246	131,302	14,003	5,841,509
1980	2,707,342	391,292	3,098,634	702,160	16,810	771,896	58,401	13,076	4,660,977
1981	2,537,618	361,692	2,899,310	417,223	8,589	577,876	41,630	12,549	3,957,177
1982	3,010,626	325,682	3,336,308	421,350	2,580	549,537	30,405	11,292	4,351,472
1983	3,157,096	396,400	3,553,496	463,993	1,975	840,858	75,764	26,022	4,962,108
1984	2,478,213	592,974	3,071,187	673,335	16,577	860,919	82,352	49,843	4,754,213
1985	2,211,656	814,746	3,026,402	919,780	26,768	803,518	64,869	18,162	4,859,499
1986	2,472,186	966,070	3,438,256	959,993	11,581	835,706	66,813	19,446	5,331,795
1987	2,540,168	1,284,383	3,824,551	830,782	19,896	960,512	48,497	13,009	5,697,247
1988	2,499,672	1,368,077	3,867,749	710,449	33,235	1,059,327	60,278	17,776	5,748,814
1989	2,413,897	1,550,925	3,964,822	724,118	12,086	708,431	73,563	8,815	5,491,835
1990	2,143,755	1,387,880	3,531,635	573,129	15,983	503,952	37,614	11,122	4,673,435
1991	1,730,442	1,336,265	3,066,707	467,472	32,610	419,446	17,651	9,624	4,013,510
1992	1,934,234	1,258,638	3,192,872	422,060	39,053	255,866	36,887	7,963	3,954,701
1993	1,597,865	1,085,949	2,683,814	398,401	16,784	161,026	36,175	11,138	3,307,338
1994	1,596,686	1,202,903	2,799,589	274,172	9,619	113,863	32,343	4,419	3,234,005
1995	1,752,936	1,123,456	2,876,392	413,531	6,180	78,904	35,805	6,275	3,417,087

[1] Western Washington includes all counties west of the crest of the Cascade Range. See Figure 5 on page 16 for regional delineation of counties.

Figure 4. **Western Washington by Ownership**
(Billion board feet, Scribner log scale)

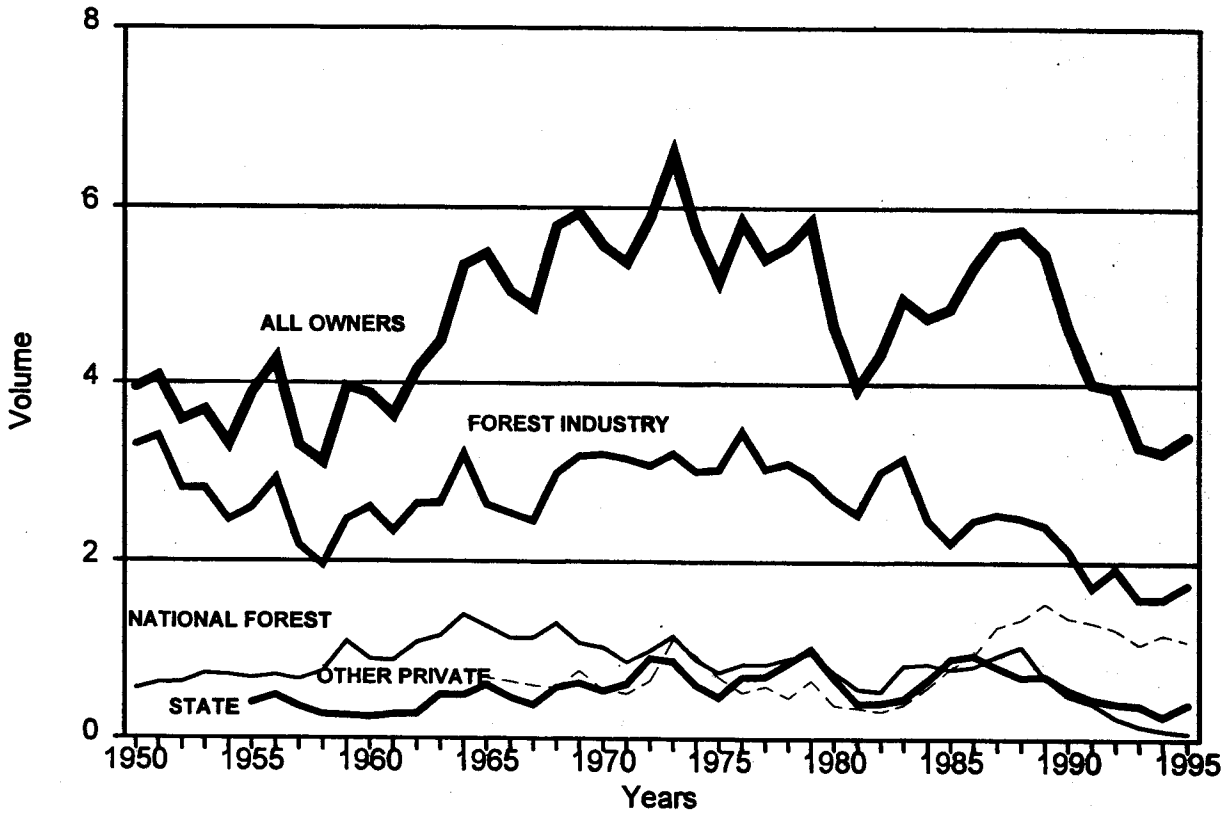

Statewide Washington Timber Harvest by Ownership 1950-1964

(Thousand board feet, Scribner log scale)

YEAR	Forest Industry	Other Private	TOTAL PRIVATE	State	Other Non-Federal	National Forest	B.I.A.	Other Federal	TOTAL
1950	3,566,050[1]	[2]	3,566,050	[3]	[4]	691,839	199,908	[5]	4,457,797
1951	3,726,820[1]	[2]	3,726,820	[3]	[4]	773,467	177,616	[5]	4,677,903
1952	3,178,398[1]	[2]	3,178,398	[3]	[4]	801,698	245,294	7,384	4,232,774
1953	3,182,551[1]	[2]	3,182,551	[3]	[4]	942,483	276,317	18,130	4,419,481
1954	2,845,890[1]	[2]	2,845,890	[3]	[4]	883,100	253,472	16,320	3,998,782
1955	2,994,014[1]	[2]	2,994,014	448,478	[4]	862,314	321,855	23,939	4,650,600
1956	3,261,159[1]	[2]	3,261,159	527,243	[4]	944,490	281,121	20,989	5,035,002
1957	2,530,704[1]	[2]	2,530,704	404,755	[4]	900,045	190,489	19,908	4,045,901
1958	2,291,295[1]	[2]	2,291,295	305,220	[4]	1,026,664	238,412	17,492	3,879,083
1959	2,817,578[1]	[2]	2,817,578	289,147	[4]	1,437,407	304,177	20,501	4,868,810
1960	3,000,124[1]	[2]	3,000,124	271,992	[4]	1,180,984	255,859	17,829	4,726,788
1961	2,652,237[1]	[2]	2,652,237	302,676	[4]	1,180,101	286,843	13,871	4,435,728
1962	2,918,138[1]	[2]	2,918,138	324,311	[4]	1,496,162	303,104	9,629	5,051,344
1963	2,934,608[1]	[2]	2,934,608	546,022	23,407	1,583,325	338,553	1,796	5,427,711
1964	3,503,560[1]	[2]	3,503,560	536,408	38,375	1,844,966	424,179	13,931	6,361,419

[1] Forest Industry harvest includes other owner classes for designated years as follows: 1950-1951 -- Other Private, State, Other Non-federal, and Other Federal; 1952-1954 -- Other Private, State, and Other Non-federal; 1955-1962 -- Other Private and Other Non-federal; and 1963 and 1964 -- Other Private.
[2] Other Private harvest included with Forest Industry for the years 1950-1964.
[3] State harvest included with Forest Industry for the years 1950-1954.
[4] Other Non-federal harvest included with Forest Industry for the years 1950-1962.
[5] Other federal harvest included with Forest Industry for the years 1950 and 1951.

Eastern Washington Timber Harvest[1] by Ownership 1950-1964

(Thousand board feet, Scribner log scale)

YEAR	Forest Industry	Other Private	TOTAL PRIVATE	State	Other Non-Federal	National Forest	B.I.A.	Other Federal	TOTAL
1950	270,500[3]	[4]	270,500	[5]	[6]	123,939	110,398	[7]	504,837
1951	332,233[3]	[4]	332,233	[5]	[6]	146,167	125,576	[7]	603,976
1952	360,110[3]	[4]	360,110	[5]	[6]	163,098	126,814	0	650,022
1953	370,336[3]	[4]	370,336	[5]	[6]	201,583	155,143	1,942	729,004
1954	386,534[3]	[4]	386,534	[5]	[6]	154,400	138,175	6,366	685,475
1955	397,789[3]	[4]	397,789	39,134	[6]	172,714	140,166	8,539	758,342
1956	342,182[3]	[4]	342,182	32,284	[6]	217,290	161,891	13,813	767,460
1957	357,671[3]	[4]	357,671	31,374	[6]	227,845	127,374	6,283	750,547
1958	330,752[3]	[4]	330,752	19,072	[6]	250,764	160,918	10,059	771,565
1959	344,805[3]	[4]	344,805	21,768	[6]	330,307	191,702	13,948	902,530
1960	396,644[3]	[4]	396,644	17,349	[6]	272,884	139,536	11,846	838,259
1961	317,249[3]	[4]	317,249	17,295	[6]	288,501	164,605	9,934	797,584
1962	273,261[3]	[4]	273,261	31,776	[6]	400,062	181,165	5,383	891,647
1963	279,216[3]	[4]	279,216	39,235	2,041	411,925	211,812	143	944,372
1964	298,096[3]	[4]	298,096	33,860	125	427,596	249,786	4,247	1,013,710

Western Washington Timber Harvest[2] by Ownership 1950-1964

(Thousand board feet, Scribner log scale)

YEAR	Forest Industry	Other Private	TOTAL PRIVATE	State	Other Non-Federal	National Forest	B.I.A.	Other Federal	TOTAL
1950	3,295,550[3]	[4]	3,295,550	[5]	[6]	567,900	89,510	[7]	3,952,960
1951	3,394,587[3]	[4]	3,394,587	[5]	[6]	627,300	52,040	[7]	4,073,927
1952	2,818,288[3]	[4]	2,818,288	[5]	[6]	638,600	118,480	7,384	3,582,752
1953	2,812,215[3]	[4]	2,812,215	[5]	[6]	740,900	121,174	16,188	3,690,477
1954	2,459,356[3]	[4]	2,459,356	[5]	[6]	728,700	115,297	9,954	3,313,307
1955	2,596,225[3]	[4]	2,596,225	409,344	[6]	689,600	181,689	15,400	3,892,258
1956	2,918,977[3]	[4]	2,918,977	494,959	[6]	727,200	119,230	7,176	4,267,542
1957	2,173,033[3]	[4]	2,173,033	373,381	[6]	672,200	63,115	13,625	3,295,354
1958	1,960,543[3]	[4]	1,960,543	286,148	[6]	775,900	77,494	7,433	3,107,518
1959	2,472,773[3]	[4]	2,472,773	267,379	[6]	1,107,100	112,475	6,553	3,966,280
1960	2,603,480[3]	[4]	2,603,480	254,643	[6]	908,100	116,323	5,983	3,888,529
1961	2,334,988[3]	[4]	2,334,988	285,381	[6]	891,600	122,238	3,937	3,638,144
1962	2,644,877[3]	[4]	2,644,877	292,535	[6]	1,096,100	121,939	4,246	4,159,697
1963	2,655,392[3]	[4]	2,655,392	506,787	21,366	1,171,400	126,741	1,653	4,483,339
1964	3,205,464[3]	[4]	3,205,464	502,548	38,250	1,417,370	174,393	9,684	5,347,709

[1] Eastern Washington includes all counties east of the crest of the Cascade Range.
[2] Western Washington includes all counties west of the crest of the Cascade Range.
[3] Forest Industry harvest includes other owner classes for designated years as follows: 1950-1951 -- Other Private, State, Other Non-federal, and Other Federal; 1952-1954 -- Other Private, State, and Other Non-federal; 1955-1962 -- Other Private and Other Non-federal; and 1963 and 1964 -- Other Private.
[4] Other Private harvest included with Forest Industry for the years 1950-1964.
[5] State harvest included with Forest Industry for the years 1950-1954.
[6] Other Non-federal harvest included with Forest Industry for the years 1950-1962.
[7] Other Federal harvest included with Forest Industry for the years 1950-1951.

Figure 5. **Map of Washington State's 39 Counties**

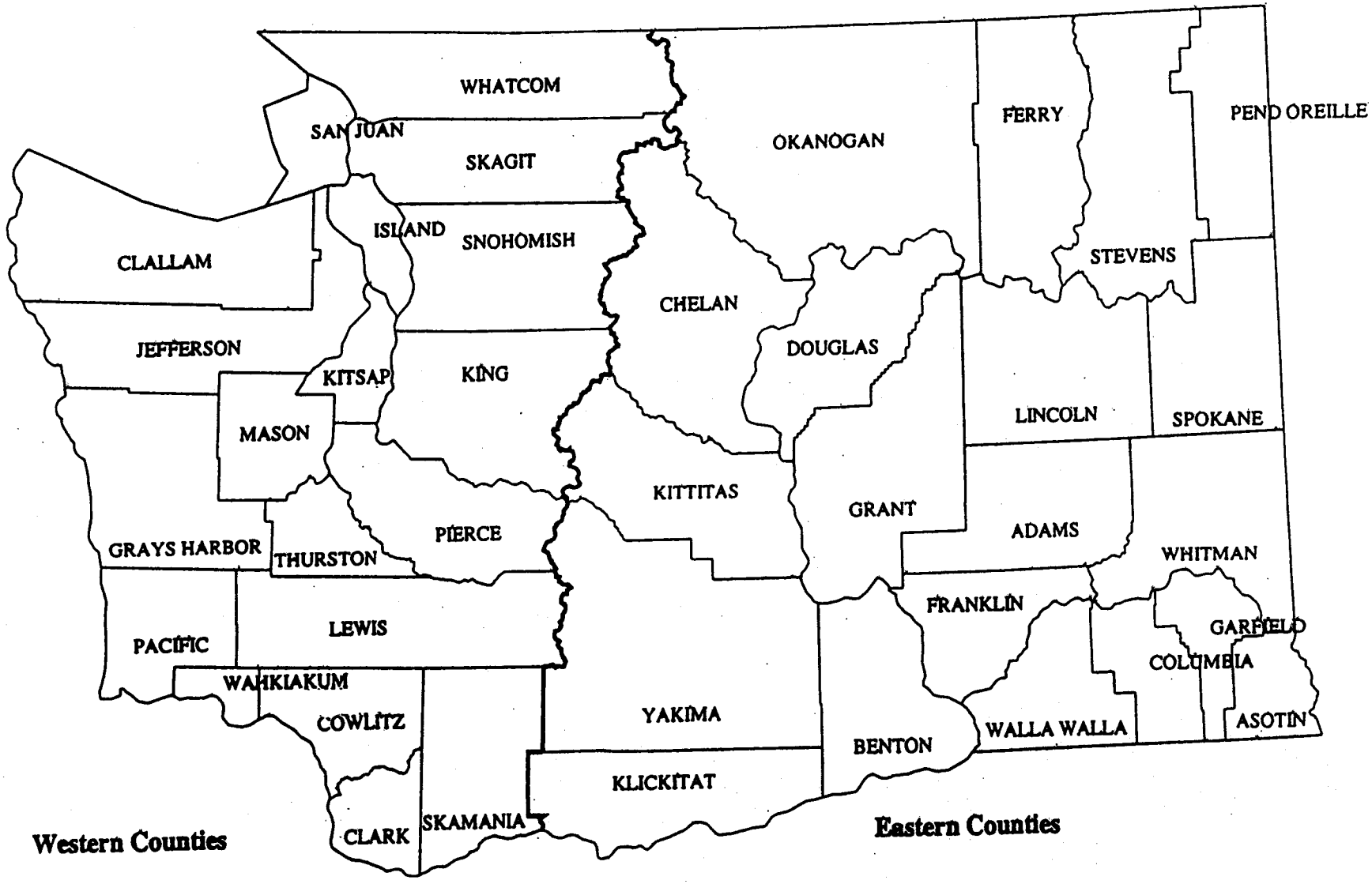

DEPARTMENT OF NATURAL RESOURCES
Timber Harvest Summary **All Ownerships**
1995

Thousand board feet, Scribner log scale

COUNTY	OWNER CLASS: Forest Industry	Private Large	Private Small	TOTAL PRIVATE	State	Other Non-Federal	National forest	BIA	Other Federal	TOTAL ALL OWNERSHIPS
EASTERN WASHINGTON										
ASOTIN	244	702	2,486	3,432	0	0	681	0	0	4,113
CHELAN	18,192	7,486	31,286	56,964	5,921	9,708	6,703	0	0	79,296
COLUMBIA	5,822	3,534	6,495	15,851	0	0	4,149	0	0	20,000
DOUGLAS	0	0	828	828	0	0	0	0	0	828
FERRY	9,444	1,276	12,114	22,834	1	121	1,815	48,305	0	73,076
GARFIELD	57	472	161	690	0	0	855	0	0	1,545
KITTITAS	61,112	3,590	18,055	82,757	2,271	0	3,084	0	0	88,112
KLICKITAT	46,077	9,934	32,325	88,336	1,457	0	0	0	0	89,793
LINCOLN	0	12	7,719	7,731	1,401	0	0	0	0	9,132
OKANOGAN	8,693	9,979	15,564	34,236	12,357	0	19,723	23,734	0	90,050
PEND OREILLE	31,617	6,871	35,104	73,592	2,353	3,763	17,552	0	0	97,260
SPOKANE	10,596	7,488	35,265	53,349	639	78	0	0	0	54,066
STEVENS	53,677	14,687	78,702	147,066	41,339	0	15,056	0	0	203,461
WALLA WALLA	7,835	0	4,202	12,037	0	0	0	0	0	12,037
WHITMAN	0	0	2,717	2,717	0	0	0	0	0	2,717
YAKIMA	8,804	325	2,027	11,156	14,928	0	1,688	122,178	0	149,950
EASTSIDE TOTALS	262,170	66,356	285,050	613,576	82,667	13,670	71,306	194,217	0	975,436
WESTERN WASHINGTON										
CLALLAM	99,553	55,328	31,047	185,928	48,252	77	1,960	6,764	0	242,981
CLARK	30,713	3,448	43,846	78,007	12,690	0	0	0	0	90,697
COWLITZ	223,867	9,999	41,710	275,576	34,406	0	0	0	0	309,982
GRAYS HARBOR	288,960	73,092	129,166	491,218	45,612	4,187	2,662	24,487	0	568,166
ISLAND	0	4,448	13,331	17,779	0	0	0	0	0	17,779
JEFFERSON	32,604	11,290	17,389	61,283	17,457	5	1,709	0	86	80,540
KING	130,612	17,487	22,792	170,891	1,976	0	5,151	25	0	178,043
KITSAP	4,950	8,969	23,002	36,921	2,536	1,489	0	545	879	42,370
LEWIS	305,685	33,944	51,916	391,545	66,316	12	32,263	0	0	490,136
MASON	101,011	34,164	51,536	186,711	5,041	65	4,098	35	0	195,950
PACIFIC	190,672	33,255	25,486	249,413	28,645	0	0	0	0	278,058
PIERCE	120,625	23,722	56,400	200,747	4,466	151	2,338	0	3,270	210,972
SAN JUAN	0	713	8,127	8,840	0	0	0	0	0	8,840
SKAGIT	57,253	33,826	36,066	127,145	41,469	120	2,523	855	0	172,112
SKAMANIA	8,126	5,058	9,676	22,860	7,252	0	18,722	0	0	48,834
SNOHOMISH	58,184	33,385	60,519	152,088	31,197	74	7,478	2,795	0	193,632
THURSTON	50,886	18,527	34,263	103,676	40,195	0	0	299	2,040	146,210
WAHKIAKUM	27,735	17,594	4,235	49,564	9,999	0	0	0	0	59,563
WHATCOM	21,500	17,690	27,010	66,200	16,022	0	0	0	0	82,222
WESTSIDE TOTALS	1,752,936	435,939	687,517	2,876,392	413,531	6,180	78,904	35,805	6,275	3,417,087
STATEWIDE TOTAL	2,015,106	502,295	972,567	3,489,968	496,198	19,850	150,210	230,022	6,275	4,392,523

Timber Harvest Eastern Washington ASOTIN COUNTY 1995

* Description on Page 3

Thousand board feet, Scribner log scale

OWNERSHIP	PRODUCT CLASS	DOUGLAS FIR	TRUE FIRS	LARCH	PONDEROSA PINE	OTHER CONIFERS	OTHER PINES	OTHER HARDWOODS	TOTAL VOLUME
PRIVATE INDUST	YOUNG GROWTH	159	12	0	73	0	0	0	244
	TOTAL	159	12	0	73	0	0	0	244
PRIVATE LARGE	YOUNG GROWTH	96	0	0	2	604	0	0	702
	TOTAL	96	0	0	2	604	0	0	702
PRIVATE* SMALL	YOUNG GROWTH	20	73	0	92	1,535	0	766	2,486
	TOTAL	20	73	0	92	1,535	0	766	2,486
TOTAL* PRIVATE	YOUNG GROWTH	275	85	0	167	2,139	0	766	3,432
	TOTAL	275	85	0	167	2,139	0	766	3,432
NATIONAL FOREST	OLD GROWTH	244	428	0	9	0	0	0	681
	TOTAL	244	428	0	9	0	0	0	681
TOTAL* ALL OWNERS	OLD GROWTH	244	428	0	9	0	0	0	681
	YOUNG GROWTH	275	85	0	167	2,139	0	766	3,432
	TOTAL	519	513	0	176	2,139	0	766	4,113

Timber Harvest Eastern Washington CHELAN COUNTY 1995

* Description on Page 3

Thousand board feet, Scribner log scale

OWNERSHIP	PRODUCT CLASS	DOUGLAS FIR	TRUE FIRS	LARCH	PONDEROSA PINE	OTHER CONIFERS	OTHER PINES	OTHER HARDWOODS	TOTAL VOLUME
PRIVATE INDUST	YOUNG GROWTH	6,336	1,425	0	4,278	6,138	15	0	18,192
	TOTAL	6,336	1,425	0	4,278	6,138	15	0	18,192
PRIVATE LARGE	YOUNG GROWTH	2,549	400	0	1,697	2,840	0	0	7,486
	TOTAL	2,549	400	0	1,697	2,840	0	0	7,486
PRIVATE* SMALL	YOUNG GROWTH	4,993	698	0	3,233	20,696	62	1,604	31,286
	TOTAL	4,993	698	0	3,233	20,696	62	1,604	31,286
TOTAL* PRIVATE	YOUNG GROWTH	13,878	2,523	0	9,208	29,674	77	1,604	56,964
	TOTAL	13,878	2,523	0	9,208	29,674	77	1,604	56,964
STATE	OLD GROWTH	2,314	340	0	2,935	56	0	0	5,645
	YOUNG GROWTH	110	30	0	136	0	0	0	276
	TOTAL	2,424	370	0	3,071	56	0	0	5,921
OTHER NON-FED	CULL/UTILITY	0	0	0	0	865	0	0	865
	SALVAGE	3,545	0	0	4,933	0	365	0	8,843
	TOTAL	3,545	0	0	4,933	865	365	0	9,708
NATIONAL FOREST	OLD GROWTH	1,625	588	511	1,760	823	1,396	0	6,703
	TOTAL	1,625	588	511	1,760	823	1,396	0	6,703
TOTAL* ALL OWNERS	OLD GROWTH	3,939	928	511	4,695	879	1,396	0	12,348
	YOUNG GROWTH	13,988	2,553	0	9,344	29,674	77	1,604	57,240
	CULL/UTILITY	0	0	0	0	865	0	0	865
	SALVAGE	3,545	0	0	4,933	0	365	0	8,843
	TOTAL	21,472	3,481	511	18,972	31,418	1,838	1,604	79,296

Timber Harvest Eastern Washington COLUMBIA COUNTY 1995

* Description on Page 3

Thousand board feet, Scribner log scale

OWNERSHIP	PRODUCT CLASS	DOUGLAS FIR	TRUE FIRS	LARCH	PONDEROSA PINE	OTHER CONIFERS	OTHER PINES	OTHER HARDWOODS	TOTAL VOLUME
PRIVATE INDUST	YOUNG GROWTH	2,245	1,510	0	1,317	600	150	0	5,822
	TOTAL	2,245	1,510	0	1,317	600	150	0	5,822
PRIVATE LARGE	YOUNG GROWTH	1,070	1,355	0	670	432	7	0	3,534
	TOTAL	1,070	1,355	0	670	432	7	0	3,534
PRIVATE* SMALL	YOUNG GROWTH	1,558	1,099	0	1,011	1,761	96	970	6,495
	TOTAL	1,558	1,099	0	1,011	1,761	96	970	6,495
TOTAL* PRIVATE	YOUNG GROWTH	4,873	3,964	0	2,998	2,793	253	970	15,851
	TOTAL	4,873	3,964	0	2,998	2,793	253	970	15,851
NATIONAL FOREST	OLD GROWTH	1,289	1,593	0	417	850	0	0	4,149
	TOTAL	1,289	1,593	0	417	850	0	0	4,149
TOTAL* ALL OWNERS	OLD GROWTH	1,289	1,593	0	417	850	0	0	4,149
	YOUNG GROWTH	4,873	3,964	0	2,998	2,793	253	970	15,851
	TOTAL	6,162	5,557	0	3,415	3,643	253	970	20,000

Timber Harvest Eastern Washington DOUGLAS COUNTY 1995

* Description on Page 3

Thousand board feet, Scribner log scale

OWNERSHIP	PRODUCT CLASS	DOUGLAS FIR	TRUE FIRS	LARCH	PONDEROSA PINE	OTHER CONIFERS	OTHER PINES	OTHER HARDWOODS	TOTAL VOLUME
PRIVATE* SMALL	YOUNG GROWTH	175	7	0	21	625	0	0	828
	TOTAL	175	7	0	21	625	0	0	828
TOTAL* PRIVATE	YOUNG GROWTH	175	7	0	21	625	0	0	828
	TOTAL	175	7	0	21	625	0	0	828
TOTAL* ALL OWNERS	YOUNG GROWTH	175	7	0	21	625	0	0	828
	TOTAL	175	7	0	21	625	0	0	828

Timber Harvest Eastern Washington **FERRY COUNTY** **1995**

* Description on Page 3

Thousand board feet, Scribner log scale

OWNERSHIP	PRODUCT CLASS	DOUGLAS FIR	TRUE FIRS	LARCH	PONDEROSA PINE	OTHER CONIFERS	OTHER PINES	OTHER HARDWOODS	TOTAL VOLUME
PRIVATE INDUST	YOUNG GROWTH	6,715	156	0	1,191	1,331	51	0	9,444
	TOTAL	6,715	156	0	1,191	1,331	51	0	9,444
PRIVATE LARGE	YOUNG GROWTH	749	3	0	319	205	0	0	1,276
	TOTAL	749	3	0	319	205	0	0	1,276
PRIVATE* SMALL	YOUNG GROWTH	839	78	0	345	10,040	72	740	12,114
	TOTAL	839	78	0	345	10,040	72	740	12,114
TOTAL* PRIVATE	YOUNG GROWTH	8,303	237	0	1,855	11,576	123	740	22,834
	TOTAL	8,303	237	0	1,855	11,576	123	740	22,834
STATE	YOUNG GROWTH	0	0	0	0	1	0	0	1
	TOTAL	0	0	0	0	1	0	0	1
OTHER NON-FED	SALVAGE	0	0	0	121	0	0	0	121
	TOTAL	0	0	0	121	0	0	0	121
BIA	OLD GROWTH	15,248	1,231	2,336	16,287	398	0	0	35,500
	YOUNG GROWTH	0	0	0	11,734	0	894	0	12,628
	SALVAGE	0	0	139	38	0	0	0	177
	TOTAL	15,248	1,231	2,475	28,059	398	894	0	48,305
NATIONAL FOREST	OLD GROWTH	775	0	363	0	192	485	0	1,815
	TOTAL	775	0	363	0	192	485	0	1,815
TOTAL* ALL OWNERS	OLD GROWTH	16,023	1,231	2,699	16,287	590	485	0	37,315
	YOUNG GROWTH	8,303	237	0	13,589	11,577	1,017	740	35,463
	SALVAGE	0	0	139	159	0	0	0	298
	TOTAL	24,326	1,468	2,838	30,035	12,167	1,502	740	73,076

Timber Harvest Eastern Washington GARFIELD COUNTY 1995

* Description on Page 3

Thousand board feet, Scribner log scale

OWNERSHIP	PRODUCT CLASS	DOUGLAS FIR	TRUE FIRS	LARCH	PONDEROSA PINE	OTHER CONIFERS	OTHER PINES	OTHER HARDWOODS	TOTAL VOLUME
PRIVATE INDUST	YOUNG GROWTH	12	24	0	21	0	0	0	57
	TOTAL	12	24	0	21	0	0	0	57
PRIVATE LARGE	YOUNG GROWTH	249	118	0	0	42	63	0	472
	TOTAL	249	118	0	0	42	63	0	472
PRIVATE* SMALL	YOUNG GROWTH	32	0	0	0	62	0	67	161
	TOTAL	32	0	0	0	62	0	67	161
TOTAL* PRIVATE	YOUNG GROWTH	293	142	0	21	104	63	67	690
	TOTAL	293	142	0	21	104	63	67	690
NATIONAL FOREST	OLD GROWTH	281	407	27	35	45	2	0	797
	CULL/UTILITY	0	0	0	0	58	0	0	58
	TOTAL	281	407	27	35	103	2	0	855
TOTAL* ALL OWNERS	OLD GROWTH	281	407	27	35	45	2	0	797
	YOUNG GROWTH	293	142	0	21	104	63	67	690
	CULL/UTILITY	0	0	0	0	58	0	0	58
	TOTAL	574	549	27	56	207	65	67	1,545

Timber Harvest Eastern Washington **KITTITAS COUNTY** **1995**

* Description on Page 3

Thousand board feet, Scribner log scale

OWNERSHIP	PRODUCT CLASS	DOUGLAS FIR	TRUE FIRS	LARCH	PONDEROSA PINE	OTHER CONIFERS	OTHER PINES	OTHER HARDWOODS	TOTAL VOLUME
PRIVATE INDUST	YOUNG GROWTH	21,972	7,479	0	12,281	13,255	481	0	55,468
	CULL/UTILITY	4,100	1,144	0	0	400	0	0	5,644
	TOTAL	26,072	8,623	0	12,281	13,655	481	0	61,112
PRIVATE LARGE	YOUNG GROWTH	200	800	0	500	1,200	30	0	2,730
	CULL/UTILITY	600	200	0	0	60	0	0	860
	TOTAL	800	1,000	0	500	1,260	30	0	3,590
PRIVATE* SMALL	YOUNG GROWTH	6,038	1,469	0	1,006	6,381	77	1,355	16,326
	CULL/UTILITY	1,252	353	0	0	124	0	0	1,729
	TOTAL	7,290	1,822	0	1,006	6,505	77	1,355	18,055
TOTAL* PRIVATE	YOUNG GROWTH	28,210	9,748	0	13,787	20,836	588	1,355	74,524
	CULL/UTILITY	5,952	1,697	0	0	584	0	0	8,233
	TOTAL	34,162	11,445	0	13,787	21,420	588	1,355	82,757
STATE	OLD GROWTH	200	150	150	600	71	0	0	1,171
	YOUNG GROWTH	220	150	150	550	30	0	0	1,100
	TOTAL	420	300	300	1,150	101	0	0	2,271
NATIONAL FOREST	OLD GROWTH	1,242	887	168	20	754	13	0	3,084
	TOTAL	1,242	887	168	20	754	13	0	3,084
TOTAL* ALL OWNERS	OLD GROWTH	1,442	1,037	318	620	825	13	0	4,255
	YOUNG GROWTH	28,430	9,898	150	14,337	20,866	588	1,355	75,624
	CULL/UTILITY	5,952	1,697	0	0	584	0	0	8,233
	TOTAL	35,824	12,632	468	14,957	22,275	601	1,355	88,112

Timber Harvest Eastern Washington **KLICKITAT COUNTY** **1995**

* Description on Page 3

Thousand board feet, Scribner log scale

OWNERSHIP	PRODUCT CLASS	DOUGLAS FIR	TRUE FIRS	LARCH	PONDEROSA PINE	OTHER CONIFERS	OTHER PINES	OTHER HARDWOODS	TOTAL VOLUME
PRIVATE INDUST	YOUNG GROWTH	24,039	3,355	0	11,440	5,382	0	0	44,216
	CULL/UTILITY	1,711	150	0	0	0	0	0	1,861
	TOTAL	25,750	3,505	0	11,440	5,382	0	0	46,077
PRIVATE LARGE	YOUNG GROWTH	5,097	647	0	1,862	1,297	0	0	8,903
	CULL/UTILITY	857	174	0	0	0	0	0	1,031
	TOTAL	5,954	821	0	1,862	1,297	0	0	9,934
PRIVATE* SMALL	YOUNG GROWTH	11,311	1,507	0	2,681	14,122	0	1,733	31,354
	CULL/UTILITY	892	79	0	0	0	0	0	971
	TOTAL	12,203	1,586	0	2,681	14,122	0	1,733	32,325
TOTAL* PRIVATE	YOUNG GROWTH	40,447	5,509	0	15,983	20,801	0	1,733	84,473
	CULL/UTILITY	3,460	403	0	0	0	0	0	3,863
	TOTAL	43,907	5,912	0	15,983	20,801	0	1,733	88,336
STATE	OLD GROWTH	500	50	0	200	0	0	0	750
	YOUNG GROWTH	447	100	0	160	0	0	0	707
	TOTAL	947	150	0	360	0	0	0	1,457
TOTAL* ALL OWNERS	OLD GROWTH	500	50	0	200	0	0	0	750
	YOUNG GROWTH	40,894	5,609	0	16,143	20,801	0	1,733	85,180
	CULL/UTILITY	3,460	403	0	0	0	0	0	3,863
	TOTAL	44,854	6,062	0	16,343	20,801	0	1,733	89,793

Timber Harvest Eastern Washington **LINCOLN COUNTY** **1995**

* Description on Page 3

Thousand board feet, Scribner log scale

OWNERSHIP	PRODUCT CLASS	DOUGLAS FIR	TRUE FIRS	LARCH	PONDEROSA PINE	OTHER CONIFERS	OTHER PINES	OTHER HARDWOODS	TOTAL VOLUME
PRIVATE LARGE	YOUNG GROWTH	0	0	0	12	0	0	0	12
	TOTAL	0	0	0	12	0	0	0	12
PRIVATE* SMALL	YOUNG GROWTH	437	4	0	1,408	5,702	0	168	7,719
	TOTAL	437	4	0	1,408	5,702	0	168	7,719
TOTAL* PRIVATE	YOUNG GROWTH	437	4	0	1,420	5,702	0	168	7,731
	TOTAL	437	4	0	1,420	5,702	0	168	7,731
STATE	OLD GROWTH	100	0	0	400	0	0	0	500
	YOUNG GROWTH	301	0	0	600	0	0	0	901
	TOTAL	401	0	0	1,000	0	0	0	1,401
TOTAL* ALL OWNERS	OLD GROWTH	100	0	0	400	0	0	0	500
	YOUNG GROWTH	738	4	0	2,020	5,702	0	168	8,632
	TOTAL	838	4	0	2,420	5,702	0	168	9,132

Timber Harvest Eastern Washington OKANOGAN COUNTY 1995

* Description on Page 3

Thousand board feet, Scribner log scale

OWNERSHIP	PRODUCT CLASS	DOUGLAS FIR	TRUE FIRS	LARCH	PONDEROSA PINE	OTHER CONIFERS	OTHER PINES	OTHER HARDWOODS	TOTAL VOLUME
PRIVATE INDUST	YOUNG GROWTH	3,908	33	0	2,122	2,630	0	0	8,693
	TOTAL	3,908	33	0	2,122	2,630	0	0	8,693
PRIVATE LARGE	YOUNG GROWTH	4,263	21	0	2,963	2,732	0	0	9,979
	TOTAL	4,263	21	0	2,963	2,732	0	0	9,979
PRIVATE* SMALL	YOUNG GROWTH	1,378	19	0	809	12,258	42	1,058	15,564
	TOTAL	1,378	19	0	809	12,258	42	1,058	15,564
TOTAL* PRIVATE	YOUNG GROWTH	9,549	73	0	5,894	17,620	42	1,058	34,236
	TOTAL	9,549	73	0	5,894	17,620	42	1,058	34,236
STATE	OLD GROWTH	1,800	100	0	1,300	500	1,200	0	4,900
	YOUNG GROWTH	2,700	150	0	1,900	700	2,007	0	7,457
	TOTAL	4,500	250	0	3,200	1,200	3,207	0	12,357
BIA	OLD GROWTH	7,510	553	1,150	8,022	192	0	0	17,427
	YOUNG GROWTH	0	0	0	5,780	0	441	0	6,221
	SALVAGE	0	0	67	19	0	0	0	86
	TOTAL	7,510	553	1,217	13,821	192	441	0	23,734
NATIONAL FOREST	OLD GROWTH	9,427	587	2,064	3,526	639	3,480	0	19,723
	TOTAL	9,427	587	2,064	3,526	639	3,480	0	19,723
TOTAL* ALL OWNERS	OLD GROWTH	18,737	1,240	3,214	12,848	1,331	4,680	0	42,050
	YOUNG GROWTH	12,249	223	0	13,574	18,320	2,490	1,058	47,914
	SALVAGE	0	0	67	19	0	0	0	86
	TOTAL	30,986	1,463	3,281	26,441	19,651	7,170	1,058	90,050

Timber Harvest Eastern Washington **PEND OREILLE COUNTY** **1995**

* Description on Page 3

Thousand board feet, Scribner log scale

OWNERSHIP	PRODUCT CLASS	DOUGLAS FIR	TRUE FIRS	LARCH	PONDEROSA PINE	OTHER CONIFERS	OTHER PINES	OTHER HARDWOODS	TOTAL VOLUME
PRIVATE INDUST	YOUNG GROWTH	9,274	6,394	0	1,613	8,495	5,777	0	31,553
	SALVAGE	0	0	0	0	64	0	0	64
	TOTAL	9,274	6,394	0	1,613	8,559	5,777	0	31,617
PRIVATE LARGE	YOUNG GROWTH	2,258	1,201	0	377	1,703	1,332	0	6,871
	TOTAL	2,258	1,201	0	377	1,703	1,332	0	6,871
PRIVATE* SMALL	YOUNG GROWTH	6,314	3,383	0	932	20,565	3,326	584	35,104
	TOTAL	6,314	3,383	0	932	20,565	3,326	584	35,104
TOTAL* PRIVATE	YOUNG GROWTH	17,846	10,978	0	2,922	30,763	10,435	584	73,528
	SALVAGE	0	0	0	0	64	0	0	64
	TOTAL	17,846	10,978	0	2,922	30,827	10,435	584	73,592
STATE	OLD GROWTH	660	200	100	120	180	50	0	1,310
	YOUNG GROWTH	440	150	100	80	120	153	0	1,043
	TOTAL	1,100	350	200	200	300	203	0	2,353
OTHER NON-FED	OLD GROWTH	239	0	0	12	255	17	0	523
	YOUNG GROWTH	1,037	361	176	175	1,424	67	0	3,240
	TOTAL	1,276	361	176	187	1,679	84	0	3,763
NATIONAL FOREST	OLD GROWTH	1,108	5,401	5,127	0	2,575	3,341	0	17,552
	TOTAL	1,108	5,401	5,127	0	2,575	3,341	0	17,552
TOTAL* ALL OWNERS	OLD GROWTH	2,007	5,601	5,227	132	3,010	3,408	0	19,385
	YOUNG GROWTH	19,323	11,489	276	3,177	32,307	10,655	584	77,811
	SALVAGE	0	0	0	0	64	0	0	64
	TOTAL	21,330	17,090	5,503	3,309	35,381	14,063	584	97,260

Timber Harvest Eastern Washington SPOKANE COUNTY 1995

* Description on Page 3

Thousand board feet, Scribner log scale

OWNERSHIP	PRODUCT CLASS	DOUGLAS FIR	TRUE FIRS	LARCH	PONDEROSA PINE	OTHER CONIFERS	OTHER PINES	OTHER HARDWOODS	TOTAL VOLUME
PRIVATE INDUST	YOUNG GROWTH	3,342	3,595	0	2,241	988	424	0	10,590
	SALVAGE	0	0	0	0	6	0	0	6
	TOTAL	3,342	3,595	0	2,241	994	424	0	10,596
PRIVATE LARGE	YOUNG GROWTH	3,776	2,113	0	439	940	220	0	7,488
	TOTAL	3,776	2,113	0	439	940	220	0	7,488
PRIVATE* SMALL	YOUNG GROWTH	1,031	304	0	1,313	30,391	197	2,029	35,265
	TOTAL	1,031	304	0	1,313	30,391	197	2,029	35,265
TOTAL* PRIVATE	YOUNG GROWTH	8,149	6,012	0	3,993	32,319	841	2,029	53,343
	SALVAGE	0	0	0	0	6	0	0	6
	TOTAL	8,149	6,012	0	3,993	32,325	841	2,029	53,349
STATE	YOUNG GROWTH	80	50	30	25	300	154	0	639
	TOTAL	80	50	30	25	300	154	0	639
OTHER NON-FED	YOUNG GROWTH	0	0	0	78	0	0	0	78
	TOTAL	0	0	0	78	0	0	0	78
TOTAL* ALL OWNERS	YOUNG GROWTH	8,229	6,062	30	4,096	32,619	995	2,029	54,060
	SALVAGE	0	0	0	0	6	0	0	6
	TOTAL	8,229	6,062	30	4,096	32,625	995	2,029	54,066

Timber Harvest Eastern Washington **STEVENS COUNTY** **1995**

* Description on Page 3

Thousand board feet, Scribner log scale

OWNERSHIP	PRODUCT CLASS	DOUGLAS FIR	TRUE FIRS	LARCH	PONDEROSA PINE	OTHER CONIFERS	OTHER PINES	OTHER HARDWOODS	TOTAL VOLUME
PRIVATE INDUST	YOUNG GROWTH	23,016	6,370	0	6,987	13,985	3,319	0	53,677
	TOTAL	23,016	6,370	0	6,987	13,985	3,319	0	53,677
PRIVATE LARGE	YOUNG GROWTH	5,340	1,914	0	1,644	4,899	890	0	14,687
	TOTAL	5,340	1,914	0	1,644	4,899	890	0	14,687
PRIVATE* SMALL	YOUNG GROWTH	13,703	3,492	0	5,725	49,172	2,706	3,904	78,702
	TOTAL	13,703	3,492	0	5,725	49,172	2,706	3,904	78,702
TOTAL* PRIVATE	YOUNG GROWTH	42,059	11,776	0	14,356	68,056	6,915	3,904	147,066
	TOTAL	42,059	11,776	0	14,356	68,056	6,915	3,904	147,066
STATE	OLD GROWTH	6,100	800	800	5,900	2,000	900	0	16,500
	YOUNG GROWTH	9,200	1,300	1,200	8,900	2,900	1,339	0	24,839
	TOTAL	15,300	2,100	2,000	14,800	4,900	2,239	0	41,339
NATIONAL FOREST	OLD GROWTH	4,166	991	4,053	0	2,549	3,297	0	15,056
	TOTAL	4,166	991	4,053	0	2,549	3,297	0	15,056
TOTAL* ALL OWNERS	OLD GROWTH	10,266	1,791	4,853	5,900	4,549	4,197	0	31,556
	YOUNG GROWTH	51,259	13,076	1,200	23,256	70,956	8,254	3,904	171,905
	TOTAL	61,525	14,867	6,053	29,156	75,505	12,451	3,904	203,461

Timber Harvest Eastern Washington WALLA WALLA COUNTY 1995

* Description on Page 3

Thousand board feet, Scribner log scale

OWNERSHIP	PRODUCT CLASS	DOUGLAS FIR	TRUE FIRS	LARCH	PONDEROSA PINE	OTHER CONIFERS	OTHER PINES	OTHER HARDWOODS	TOTAL VOLUME
PRIVATE INDUST	YOUNG GROWTH	2,333	1,725	0	391	3,282	104	0	7,835
	TOTAL	2,333	1,725	0	391	3,282	104	0	7,835
PRIVATE* SMALL	YOUNG GROWTH	1,105	712	0	316	2,058	11	0	4,202
	TOTAL	1,105	712	0	316	2,058	11	0	4,202
TOTAL* PRIVATE	YOUNG GROWTH	3,438	2,437	0	707	5,340	115	0	12,037
	TOTAL	3,438	2,437	0	707	5,340	115	0	12,037
TOTAL* ALL OWNERS	YOUNG GROWTH	3,438	2,437	0	707	5,340	115	0	12,037
	TOTAL	3,438	2,437	0	707	5,340	115	0	12,037

Timber Harvest Eastern Washington WHITMAN COUNTY 1995

* Description on Page 3

Thousand board feet, Scribner log scale

OWNERSHIP	PRODUCT CLASS	DOUGLAS FIR	TRUE FIRS	LARCH	PONDEROSA PINE	OTHER CONIFERS	OTHER PINES	OTHER HARDWOODS	TOTAL VOLUME
PRIVATE* SMALL	YOUNG GROWTH	0	0	0	1,154	1,561	0	2	2,717
	TOTAL	0	0	0	1,154	1,561	0	2	2,717
TOTAL* PRIVATE	YOUNG GROWTH	0	0	0	1,154	1,561	0	2	2,717
	TOTAL	0	0	0	1,154	1,561	0	2	2,717
TOTAL* ALL OWNERS	YOUNG GROWTH	0	0	0	1,154	1,561	0	2	2,717
	TOTAL	0	0	0	1,154	1,561	0	2	2,717

Timber Harvest Eastern Washington YAKIMA COUNTY 1995

* Description on Page 3

Thousand board feet, Scribner log scale

OWNERSHIP	PRODUCT CLASS	DOUGLAS FIR	TRUE FIRS	LARCH	PONDEROSA PINE	OTHER CONIFERS	OTHER PINES	OTHER HARDWOODS	TOTAL VOLUME
PRIVATE INDUST	YOUNG GROWTH	3,038	821	0	2,930	1,815	200	0	8,804
	TOTAL	3,038	821	0	2,930	1,815	200	0	8,804
PRIVATE LARGE	YOUNG GROWTH	100	15	0	100	100	10	0	325
	TOTAL	100	15	0	100	100	10	0	325
PRIVATE* SMALL	YOUNG GROWTH	272	92	0	208	1,392	63	0	2,027
	TOTAL	272	92	0	208	1,392	63	0	2,027
TOTAL* PRIVATE	YOUNG GROWTH	3,410	928	0	3,238	3,307	273	0	11,156
	TOTAL	3,410	928	0	3,238	3,307	273	0	11,156
STATE	OLD GROWTH	2,000	1,000	400	3,700	0	0	0	7,100
	YOUNG GROWTH	1,900	800	800	3,600	300	428	0	7,828
	TOTAL	3,900	1,800	1,200	7,300	300	428	0	14,928
BIA	OLD GROWTH	11,845	49,362	2,038	36,661	1,107	13,489	0	114,502
	CULL/UTILITY	782	3,273	219	2,430	76	896	0	7,676
	TOTAL	12,627	52,635	2,257	39,091	1,183	14,385	0	122,178
NATIONAL FOREST	OLD GROWTH	782	155	263	0	274	197	0	1,671
	CULL/UTILITY	0	0	0	0	17	0	0	17
	TOTAL	782	155	263	0	291	197	0	1,688
TOTAL* ALL OWNERS	OLD GROWTH	14,627	50,517	2,701	40,361	1,381	13,686	0	123,273
	YOUNG GROWTH	5,310	1,728	800	6,838	3,607	701	0	18,984
	CULL/UTILITY	782	3,273	219	2,430	93	896	0	7,693
	TOTAL	20,719	55,518	3,720	49,629	5,081	15,283	0	149,950

Timber Harvest Eastern Washington EASTSIDE SUMMARY 1995

* Description on Page 3

Thousand board feet, Scribner log scale

OWNERSHIP	PRODUCT CLASS	DOUGLAS FIR	TRUE FIRS	LARCH	PONDEROSA PINE	OTHER CONIFERS	OTHER PINES	OTHER HARDWOODS	TOTAL VOLUME
PRIVATE INDUST	YOUNG GROWTH	106,389	32,899	0	46,885	57,901	10,521	0	254,595
	CULL/UTILITY	5,811	1,294	0	0	400	0	0	7,505
	SALVAGE	0	0	0	0	70	0	0	70
	TOTAL	112,200	34,193	0	46,885	58,371	10,521	0	262,170
PRIVATE LARGE	YOUNG GROWTH	25,747	8,587	0	10,585	16,994	2,552	0	64,465
	CULL/UTILITY	1,457	374	0	0	60	0	0	1,891
	TOTAL	27,204	8,961	0	10,585	17,054	2,552	0	66,356
PRIVATE* SMALL	YOUNG GROWTH	49,206	12,937	0	20,254	178,321	6,652	14,980	282,350
	CULL/UTILITY	2,144	432	0	0	124	0	0	2,700
	TOTAL	51,350	13,369	0	20,254	178,445	6,652	14,980	285,050
TOTAL* PRIVATE	YOUNG GROWTH	181,342	54,423	0	77,724	253,216	19,725	14,980	601,410
	CULL/UTILITY	9,412	2,100	0	0	584	0	0	12,096
	SALVAGE	0	0	0	0	70	0	0	70
	TOTAL	190,754	56,523	0	77,724	253,870	19,725	14,980	613,576
STATE	OLD GROWTH	13,674	2,640	1,450	15,155	2,807	2,150	0	37,876
	YOUNG GROWTH	15,398	2,730	2,280	15,951	4,351	4,081	0	44,791
	TOTAL	29,072	5,370	3,730	31,106	7,158	6,231	0	82,667
OTHER NON-FED	OLD GROWTH	239	0	0	12	255	17	0	523
	YOUNG GROWTH	1,037	361	176	253	1,424	67	0	3,318
	CULL/UTILITY	0	0	0	0	865	0	0	865
	SALVAGE	3,545	0	0	5,054	0	365	0	8,964
	TOTAL	4,821	361	176	5,319	2,544	449	0	13,670
BIA	OLD GROWTH	34,603	51,146	5,524	60,970	1,697	13,489	0	167,429
	YOUNG GROWTH	0	0	0	17,514	0	1,335	0	18,849
	CULL/UTILITY	782	3,273	219	2,430	76	896	0	7,676
	SALVAGE	0	0	206	57	0	0	0	263
	TOTAL	35,385	54,419	5,949	80,971	1,773	15,720	0	194,217
NATIONAL FOREST	OLD GROWTH	20,939	11,037	12,576	5,767	8,701	12,211	0	71,231
	CULL/UTILITY	0	0	0	0	75	0	0	75
	TOTAL	20,939	11,037	12,576	5,767	8,776	12,211	0	71,306
TOTAL* ALL OWNERS	OLD GROWTH	69,455	64,823	19,550	81,904	13,460	27,867	0	277,059
	YOUNG GROWTH	197,777	57,514	2,456	111,442	258,991	25,208	14,980	668,368
	CULL/UTILITY	10,194	5,373	219	2,430	1,600	896	0	20,712
	SALVAGE	3,545	0	206	5,111	70	365	0	9,297
	TOTAL	280,971	127,710	22,431	200,887	274,121	54,336	14,980	975,436

Timber Harvest Western Washington CLALLAM COUNTY 1995

* Description on Page 3

Thousand board feet, Scribner log scale

OWNERSHIP	PRODUCT CLASS	DOUGLAS FIR	WESTERN HEMLOCK	CEDARS	TRUE FIRS	OTHER CONIFERS	RED ALDER	OTHER HARDWOODS	TOTAL VOLUME
PRIVATE INDUST	YOUNG GROWTH	11,661	50,287	3,018	0	29,167	5,020	400	99,553
	TOTAL	11,661	50,287	3,018	0	29,167	5,020	400	99,553
PRIVATE LARGE	OLD GROWTH	0	615	1,237	0	493	4	0	2,349
	YOUNG GROWTH	4,363	23,529	1,581	0	19,986	2,402	356	52,217
	SALVAGE	0	0	762	0	0	0	0	762
	TOTAL	4,363	24,144	3,580	0	20,479	2,406	356	55,328
PRIVATE* SMALL	YOUNG GROWTH	3,288	7,806	1,087	0	16,681	915	1,258	31,035
	SALVAGE	0	0	12	0	0	0	0	12
	TOTAL	3,288	7,806	1,099	0	16,681	915	1,258	31,047
TOTAL* PRIVATE	OLD GROWTH	0	615	1,237	0	493	4	0	2,349
	YOUNG GROWTH	19,312	81,622	5,686	0	65,834	8,337	2,014	182,805
	SALVAGE	0	0	774	0	0	0	0	774
	TOTAL	19,312	82,237	7,697	0	66,327	8,341	2,014	185,928
STATE	OLD GROWTH	3,800	4,000	1,000	2,000	800	0	0	11,600
	YOUNG GROWTH	11,600	12,000	2,000	5,200	2,600	2,900	352	36,652
	TOTAL	15,400	16,000	3,000	7,200	3,400	2,900	352	48,252
OTHER NON-FED	YOUNG GROWTH	22	20	6	0	0	0	0	48
	CULL/UTILITY	3	16	6	0	0	0	4	29
	TOTAL	25	36	12	0	0	0	4	77
BIA	OLD GROWTH	0	0	462	0	0	0	0	462
	YOUNG GROWTH	175	5,523	20	136	209	103	0	6,166
	CULL/UTILITY	2	119	6	2	1	6	0	136
	TOTAL	177	5,642	488	138	210	109	0	6,764
NATIONAL FOREST	OLD GROWTH	1,406	487	19	0	22	26	0	1,960
	TOTAL	1,406	487	19	0	22	26	0	1,960
TOTAL* ALL OWNERS	OLD GROWTH	5,206	5,102	2,718	2,000	1,315	30	0	16,371
	YOUNG GROWTH	31,109	99,165	7,712	5,336	68,643	11,340	2,366	225,671
	CULL/UTILITY	5	135	12	2	1	6	4	165
	SALVAGE	0	0	774	0	0	0	0	774
	TOTAL	36,320	104,402	11,216	7,338	69,959	11,376	2,370	242,981

Timber Harvest Western Washington CLARK COUNTY 1995

* Description on Page 3

Thousand board feet, Scribner log scale

OWNERSHIP	PRODUCT CLASS	DOUGLAS FIR	WESTERN HEMLOCK	CEDARS	TRUE FIRS	OTHER CONIFERS	RED ALDER	OTHER HARDWOODS	TOTAL VOLUME
PRIVATE INDUST	YOUNG GROWTH	21,707	4,230	113	0	2,832	1,751	80	30,713
	TOTAL	21,707	4,230	113	0	2,832	1,751	80	30,713
PRIVATE LARGE	YOUNG GROWTH	2,730	158	26	0	208	310	16	3,448
	TOTAL	2,730	158	26	0	208	310	16	3,448
PRIVATE* SMALL	YOUNG GROWTH	7,999	206	71	0	30,714	2,242	2,467	43,699
	SALVAGE	0	0	0	0	147	0	0	147
	TOTAL	7,999	206	71	0	30,861	2,242	2,467	43,846
TOTAL* PRIVATE	YOUNG GROWTH	32,436	4,594	210	0	33,754	4,303	2,563	77,860
	SALVAGE	0	0	0	0	147	0	0	147
	TOTAL	32,436	4,594	210	0	33,901	4,303	2,563	78,007
STATE	YOUNG GROWTH	10,100	1,000	100	250	100	800	340	12,690
	TOTAL	10,100	1,000	100	250	100	800	340	12,690
TOTAL* ALL OWNERS	YOUNG GROWTH	42,536	5,594	310	250	33,854	5,103	2,903	90,550
	SALVAGE	0	0	0	0	147	0	0	147
	TOTAL	42,536	5,594	310	250	34,001	5,103	2,903	90,697

Timber Harvest Western Washington COWLITZ COUNTY 1995

* Description on Page 3

Thousand board feet, Scribner log scale

OWNERSHIP	PRODUCT CLASS	DOUGLAS FIR	WESTERN HEMLOCK	CEDARS	TRUE FIRS	OTHER CONIFERS	RED ALDER	OTHER HARDWOODS	TOTAL VOLUME
PRIVATE INDUST	YOUNG GROWTH	148,753	21,548	4,716	0	20,033	27,022	1,795	223,867
	TOTAL	148,753	21,548	4,716	0	20,033	27,022	1,795	223,867
PRIVATE LARGE	YOUNG GROWTH	6,011	467	330	0	1,147	1,982	62	9,999
	TOTAL	6,011	467	330	0	1,147	1,982	62	9,999
PRIVATE* SMALL	YOUNG GROWTH	12,563	553	453	0	22,987	3,576	1,578	41,710
	TOTAL	12,563	553	453	0	22,987	3,576	1,578	41,710
TOTAL* PIRVATE	YOUNG GROWTH	167,327	22,568	5,499	0	44,167	32,580	3,435	275,576
	TOTAL	167,327	22,568	5,499	0	44,167	32,580	3,435	275,576
STATE	OLD GROWTH	2,000	400	200	200	0	0	0	2,800
	YOUNG GROWTH	24,800	3,000	800	1,500	400	700	406	31,606
	TOTAL	26,800	3,400	1,000	1,700	400	700	406	34,406
TOTAL* ALL OWNERS	OLD GROWTH	2,000	400	200	200	0	0	0	2,800
	YOUNG GROWTH	192,127	25,568	6,299	1,500	44,567	33,280	3,841	307,182
	TOTAL	194,127	25,968	6,499	1,700	44,567	33,280	3,841	309,982

Timber Harvest Western Washington GRAYS HARBOR COUNTY 1995

* Description on Page 3

Thousand board feet, Scribner log scale

OWNERSHIP	PRODUCT CLASS	DOUGLAS FIR	WESTERN HEMLOCK	CEDARS	TRUE FIRS	OTHER CONIFERS	RED ALDER	OTHER HARDWOODS	TOTAL VOLUME
PRIVATE INDUST	OLD GROWTH	74	241	9	0	140	0	0	464
	YOUNG GROWTH	107,703	115,992	8,332	0	37,311	16,890	1,662	287,890
	SALVAGE	0	0	606	0	0	0	0	606
	TOTAL	107,777	116,233	8,947	0	37,451	16,890	1,662	288,960
PRIVATE LARGE	YOUNG GROWTH	16,366	30,932	6,946	0	14,737	3,894	216	73,091
	SALVAGE	0	0	1	0	0	0	0	1
	TOTAL	16,366	30,932	6,947	0	14,737	3,894	216	73,092
PRIVATE* SMALL	YOUNG GROWTH	33,156	51,894	5,531	0	30,913	5,984	1,688	129,166
	TOTAL	33,156	51,894	5,531	0	30,913	5,984	1,688	129,166
TOTAL* PRIVATE	OLD GROWTH	74	241	9	0	140	0	0	464
	YOUNG GROWTH	157,225	198,818	20,809	0	82,961	26,768	3,566	490,147
	SALVAGE	0	0	607	0	0	0	0	607
	TOTAL	157,299	199,059	21,425	0	83,101	26,768	3,566	491,218
STATE	YOUNG GROWTH	29,000	10,000	2,700	0	1,000	2,300	612	45,612
	TOTAL	29,000	10,000	2,700	0	1,000	2,300	612	45,612
OTHER NON-FED	YOUNG GROWTH	598	3,011	177	0	0	6	86	3,878
	CULL/UTILITY	12	242	1	0	0	2	3	260
	SALVAGE	0	49	0	0	0	0	0	49
	TOTAL	610	3,302	178	0	0	8	89	4,187
BIA	OLD GROWTH	0	682	262	0	44	0	0	988
	YOUNG GROWTH	767	16,440	1,446	41	2,256	454	95	21,499
	SALVAGE	0	0	2,000	0	0	0	0	2,000
	TOTAL	767	17,122	3,708	41	2,300	454	95	24,487
NATIONAL FOREST	OLD GROWTH	103	2,342	181	1	34	1	0	2,662
	TOTAL	103	2,342	181	1	34	1	0	2,662
TOTAL* ALL OWNERS	OLD GROWTH	177	3,265	452	1	218	1	0	4,114
	YOUNG GROWTH	187,590	228,269	25,132	41	86,217	29,528	4,359	561,136
	CULL/UTILITY	12	242	1	0	0	2	3	260
	SALVAGE	0	49	2,607	0	0	0	0	2,656
	TOTAL	187,779	231,825	28,192	42	86,435	29,531	4,362	568,166

Timber Harvest Western Washington ISLAND COUNTY 1995

* Description on Page 3

Thousand board feet, Scribner log scale

OWNERSHIP	PRODUCT CLASS	DOUGLAS FIR	WESTERN HEMLOCK	CEDARS	TRUE FIRS	OTHER CONIFERS	RED ALDER	OTHER HARDWOODS	TOTAL VOLUME
PRIVATE LARGE	YOUNG GROWTH	1,488	641	230	0	1,452	465	172	4,448
	TOTAL	1,488	641	230	0	1,452	465	172	4,448
PRIVATE* SMALL	YOUNG GROWTH	1,461	202	4	0	10,619	354	691	13,331
	TOTAL	1,461	202	4	0	10,619	354	691	13,331
TOTAL* PRIVATE	YOUNG GROWTH	2,949	843	234	0	12,071	819	863	17,779
	TOTAL	2,949	843	234	0	12,071	819	863	17,779
TOTAL* ALL OWNERS	YOUNG GROWTH	2,949	843	234	0	12,071	819	863	17,779
	TOTAL	2,949	843	234	0	12,071	819	863	17,779

DEPARTMENT OF NATURAL RESOURCES

Timber Harvest Western Washington **JEFFERSON COUNTY 1995**

* Description on Page 3

Thousand board feet, Scribner log scale

OWNERSHIP	PRODUCT CLASS	DOUGLAS FIR	WESTERN HEMLOCK	CEDARS	TRUE FIRS	OTHER CONIFERS	RED ALDER	OTHER HARDWOODS	TOTAL VOLUME
PRIVATE INDUST	YOUNG GROWTH	18,572	5,193	1,752	0	5,386	1,457	244	32,604
	TOTAL	18,572	5,193	1,752	0	5,386	1,457	244	32,604
PRIVATE LARGE	YOUNG GROWTH	2,425	3,370	499	0	4,646	278	72	11,290
	TOTAL	2,425	3,370	499	0	4,646	278	72	11,290
PRIVATE* SMALL	YOUNG GROWTH	5,101	2,808	611	0	7,571	379	919	17,389
	TOTAL	5,101	2,808	611	0	7,571	379	919	17,389
TOTAL* PRIVATE	YOUNG GROWTH	26,098	11,371	2,862	0	17,603	2,114	1,235	61,283
	TOTAL	26,098	11,371	2,862	0	17,603	2,114	1,235	61,283
STATE	OLD GROWTH	800	800	2,000	100	100	0	0	3,800
	YOUNG GROWTH	3,600	3,600	3,200	800	800	1,600	57	13,657
	TOTAL	4,400	4,400	5,200	900	900	1,600	57	17,457
OTHER NON-FED	YOUNG GROWTH	5	0	0	0	0	0	0	5
	TOTAL	5	0	0	0	0	0	0	5
OTHER FEDERAL	YOUNG GROWTH	86	0	0	0	0	0	0	86
	TOTAL	86	0	0	0	0	0	0	86
NATIONAL FOREST	OLD GROWTH	1,198	455	40	0	0	12	4	1,709
	TOTAL	1,198	455	40	0	0	12	4	1,709
TOTAL* ALL OWNERS	OLD GROWTH	1,998	1,255	2,040	100	100	12	4	5,509
	YOUNG GROWTH	29,789	14,971	6,062	800	18,403	3,714	1,292	75,031
	TOTAL	31,787	16,226	8,102	900	18,503	3,726	1,296	80,540

Timber Harvest Western Washington **KING COUNTY** **1995**

* Description on Page 3

Thousand board feet, Scribner log scale

OWNERSHIP	PRODUCT CLASS	DOUGLAS FIR	WESTERN HEMLOCK	CEDARS	TRUE FIRS	OTHER CONIFERS	RED ALDER	OTHER HARDWOODS	TOTAL VOLUME
PRIVATE INDUST	OLD GROWTH	981	346	26	0	88	231	28	1,700
	YOUNG GROWTH	55,955	48,799	3,329	0	14,903	4,534	1,312	128,832
	SALVAGE	3	0	77	0	0	0	0	80
	TOTAL	56,939	49,145	3,432	0	14,991	4,765	1,340	130,612
PRIVATE LARGE	OLD GROWTH	1,517	1,563	39	0	59	0	0	3,178
	YOUNG GROWTH	8,879	2,034	441	0	2,293	372	119	14,138
	SALVAGE	0	0	171	0	0	0	0	171
	TOTAL	10,396	3,597	651	0	2,352	372	119	17,487
PRIVATE* SMALL	YOUNG GROWTH	4,631	1,846	292	0	14,661	626	736	22,792
	TOTAL	4,631	1,846	292	0	14,661	626	736	22,792
TOTAL* PRIVATE	OLD GROWTH	2,498	1,909	65	0	147	231	28	4,878
	YOUNG GROWTH	69,465	52,679	4,062	0	31,857	5,532	2,167	165,762
	SALVAGE	3	0	248	0	0	0	0	251
	TOTAL	71,966	54,588	4,375	0	32,004	5,763	2,195	170,891
STATE	YOUNG GROWTH	900	800	100	100	40	36	0	1,976
	TOTAL	900	800	100	100	40	36	0	1,976
BIA	YOUNG GROWTH	5	0	0	0	0	10	10	25
	TOTAL	5	0	0	0	0	10	10	25
NATIONAL FOREST	OLD GROWTH	1,507	1,569	281	1,791	3	0	0	5,151
	TOTAL	1,507	1,569	281	1,791	3	0	0	5,151
TOTAL* ALL OWNERS	OLD GROWTH	4,005	3,478	346	1,791	150	231	28	10,029
	YOUNG GROWTH	70,370	53,479	4,162	100	31,897	5,578	2,177	167,763
	SALVAGE	3	0	248	0	0	0	0	251
	TOTAL	74,378	56,957	4,756	1,891	32,047	5,809	2,205	178,043

Timber Harvest Western Washington **KITSAP COUNTY** **1995**

* Description on Page 3

Thousand board feet, Scribner log scale

OWNERSHIP	PRODUCT CLASS	DOUGLAS FIR	WESTERN HEMLOCK	CEDARS	TRUE FIRS	OTHER CONIFERS	RED ALDER	OTHER HARDWOODS	TOTAL VOLUME
PRIVATE INDUST	YOUNG GROWTH	3,308	308	282	0	965	67	20	4,950
	TOTAL	3,308	308	282	0	965	67	20	4,950
PRIVATE LARGE	YOUNG GROWTH	7,149	266	280	0	1,176	78	20	8,969
	TOTAL	7,149	266	280	0	1,176	78	20	8,969
PRIVATE* SMALL	YOUNG GROWTH	7,312	665	576	0	12,982	231	1,236	23,002
	TOTAL	7,312	665	576	0	12,982	231	1,236	23,002
TOTAL* PRIVATE	YOUNG GROWTH	17,769	1,239	1,138	0	15,123	376	1,276	36,921
	TOTAL	17,769	1,239	1,138	0	15,123	376	1,276	36,921
STATE	YOUNG GROWTH	2,000	300	0	0	0	236	0	2,536
	TOTAL	2,000	300	0	0	0	236	0	2,536
OTHER NON-FED	YOUNG GROWTH	960	210	3	46	0	270	0	1,489
	TOTAL	960	210	3	46	0	270	0	1,489
OTHER FEDERAL	YOUNG GROWTH	630	139	49	0	34	27	0	879
	TOTAL	630	139	49	0	34	27	0	879
BIA	OLD GROWTH	10	0	0	0	0	0	0	10
	YOUNG GROWTH	380	15	50	15	0	65	10	535
	TOTAL	390	15	50	15	0	65	10	545
TOTAL* ALL OWNERS	OLD GROWTH	10	0	0	0	0	0	0	10
	YOUNG GROWTH	21,739	1,903	1,240	61	15,157	974	1,286	42,360
	TOTAL	21,749	1,903	1,240	61	15,157	974	1,286	42,370

Timber Harvest Western Washington **LEWIS COUNTY** **1995**

* Description on Page 3

Thousand board feet, Scribner log scale

OWNERSHIP	PRODUCT CLASS	DOUGLAS FIR	WESTERN HEMLOCK	CEDARS	TRUE FIRS	OTHER CONIFERS	RED ALDER	OTHER HARDWOODS	TOTAL VOLUME
PRIVATE INDUST	OLD GROWTH	2,467	3,533	125	0	428	0	1	6,554
	YOUNG GROWTH	184,210	49,000	4,799	0	25,018	32,449	3,655	299,131
	TOTAL	186,677	52,533	4,924	0	25,446	32,449	3,656	305,685
PRIVATE LARGE	OLD GROWTH	1,258	469	80	0	63	0	0	1,870
	YOUNG GROWTH	14,928	4,780	876	0	7,209	3,774	439	32,006
	SALVAGE	0	0	68	0	0	0	0	68
	TOTAL	16,186	5,249	1,024	0	7,272	3,774	439	33,944
PRIVATE* SMALL	YOUNG GROWTH	13,939	1,954	699	0	27,877	4,996	2,451	51,916
	TOTAL	13,939	1,954	699	0	27,877	4,996	2,451	51,916
TOTAL* PRIVATE	OLD GROWTH	3,725	4,002	205	0	491	0	1	8,424
	YOUNG GROWTH	213,077	55,734	6,374	0	60,104	41,219	6,545	383,053
	SALVAGE	0	0	68	0	0	0	0	68
	TOTAL	216,802	59,736	6,647	0	60,595	41,219	6,546	391,545
STATE	OLD GROWTH	27,800	3,000	400	500	100	0	0	31,800
	YOUNG GROWTH	18,600	3,600	300	800	600	9,900	716	34,516
	TOTAL	46,400	6,600	700	1,300	700	9,900	716	66,316
OTHER NON-FED	YOUNG GROWTH	7	3	1	0	0	1	0	12
	TOTAL	7	3	1	0	0	1	0	12
NATIONAL FOREST	OLD GROWTH	22,540	5,912	162	2,438	1,175	9	27	32,263
	TOTAL	22,540	5,912	162	2,438	1,175	9	27	32,263
TOTAL* ALL OWNERS	OLD GROWTH	54,065	12,914	767	2,938	1,766	9	28	72,487
	YOUNG GROWTH	231,684	59,337	6,675	800	60,704	51,120	7,261	417,581
	SALVAGE	0	0	68	0	0	0	0	68
	TOTAL	285,749	72,251	7,510	3,738	62,470	51,129	7,289	490,136

Timber Harvest Western Washington MASON COUNTY 1995

* Description on Page 3

Thousand board feet, Scribner log scale

OWNERSHIP	PRODUCT CLASS	DOUGLAS FIR	WESTERN HEMLOCK	CEDARS	TRUE FIRS	OTHER CONIFERS	RED ALDER	OTHER HARDWOODS	TOTAL VOLUME
PRIVATE INDUST	YOUNG GROWTH	81,419	5,363	1,833	0	7,913	3,344	1,139	101,011
	TOTAL	81,419	5,363	1,833	0	7,913	3,344	1,139	101,011
PRIVATE LARGE	YOUNG GROWTH	25,318	1,578	728	0	4,052	1,090	441	33,207
	SALVAGE	822	87	18	0	30	0	0	957
	TOTAL	26,140	1,665	746	0	4,082	1,090	441	34,164
PRIVATE* SMALL	YOUNG GROWTH	26,345	1,960	751	0	19,111	1,195	2,174	51,536
	TOTAL	26,345	1,960	751	0	19,111	1,195	2,174	51,536
TOTAL* PRIVATE	YOUNG GROWTH	133,082	8,901	3,312	0	31,076	5,629	3,754	185,754
	SALVAGE	822	87	18	0	30	0	0	957
	TOTAL	133,904	8,988	3,330	0	31,106	5,629	3,754	186,711
STATE	YOUNG GROWTH	4,700	200	50	0	50	41	0	5,041
	TOTAL	4,700	200	50	0	50	41	0	5,041
OTHER NON-FED	YOUNG GROWTH	51	4	0	0	0	3	7	65
	TOTAL	51	4	0	0	0	3	7	65
BIA	YOUNG GROWTH	0	0	0	0	0	17	18	35
	TOTAL	0	0	0	0	0	17	18	35
NATIONAL FOREST	OLD GROWTH	3,148	814	25	0	111	0	0	4,098
	TOTAL	3,148	814	25	0	111	0	0	4,098
TOTAL* ALL OWNERS	OLD GROWTH	3,148	814	25	0	111	0	0	4,098
	YOUNG GROWTH	137,833	9,105	3,362	0	31,126	5,690	3,779	190,895
	SALVAGE	822	87	18	0	30	0	0	957
	TOTAL	141,803	10,006	3,405	0	31,267	5,690	3,779	195,950

Timber Harvest Western Washington PACIFIC COUNTY 1995

* Description on Page 3

Thousand board feet, Scribner log scale

OWNERSHIP	PRODUCT CLASS	DOUGLAS FIR	WESTERN HEMLOCK	CEDARS	TRUE FIRS	OTHER CONIFERS	RED ALDER	OTHER HARDWOODS	TOTAL VOLUME
PRIVATE INDUST	YOUNG GROWTH	59,961	81,593	3,489	0	31,137	13,701	791	190,672
	TOTAL	59,961	81,593	3,489	0	31,137	13,701	791	190,672
PRIVATE LARGE	OLD GROWTH	323	2,127	16	0	625	0	0	3,091
	YOUNG GROWTH	5,036	12,728	1,480	0	9,067	1,248	0	29,559
	SALVAGE	0	0	605	0	0	0	0	605
	TOTAL	5,359	14,855	2,101	0	9,692	1,248	0	33,255
PRIVATE* SMALL	YOUNG GROWTH	2,976	7,303	388	0	10,290	2,966	1,562	25,485
	SALVAGE	0	0	1	0	0	0	0	1
	TOTAL	2,976	7,303	389	0	10,290	2,966	1,562	25,486
TOTAL* PRIVATE	OLD GROWTH	323	2,127	16	0	625	0	0	3,091
	YOUNG GROWTH	67,973	101,624	5,357	0	50,494	17,915	2,353	245,716
	SALVAGE	0	0	606	0	0	0	0	606
	TOTAL	68,296	103,751	5,979	0	51,119	17,915	2,353	249,413
STATE	YOUNG GROWTH	10,000	16,300	300	0	600	1,445	0	28,645
	TOTAL	10,000	16,300	300	0	600	1,445	0	28,645
TOTAL* ALL OWNERS	OLD GROWTH	323	2,127	16	0	625	0	0	3,091
	YOUNG GROWTH	77,973	117,924	5,657	0	51,094	19,360	2,353	274,361
	SALVAGE	0	0	606	0	0	0	0	606
	TOTAL	78,296	120,051	6,279	0	51,719	19,360	2,353	278,058

Timber Harvest Western Washington **PIERCE COUNTY** **1995**

* Description on Page 3

Thousand board feet, Scribner log scale

OWNERSHIP	PRODUCT CLASS	DOUGLAS FIR	WESTERN HEMLOCK	CEDARS	TRUE FIRS	OTHER CONIFERS	RED ALDER	OTHER HARDWOODS	TOTAL VOLUME
PRIVATE INDUST	YOUNG GROWTH	58,406	39,741	1,888	0	14,104	5,419	1,067	120,625
	TOTAL	58,406	39,741	1,888	0	14,104	5,419	1,067	120,625
PRIVATE LARGE	YOUNG GROWTH	16,159	900	500	0	3,431	1,500	316	22,806
	SALVAGE	0	0	916	0	0	0	0	916
	TOTAL	16,159	900	1,416	0	3,431	1,500	316	23,722
PRIVATE* SMALL	YOUNG GROWTH	13,796	15,908	601	0	21,065	2,643	2,387	56,400
	TOTAL	13,796	15,908	601	0	21,065	2,643	2,387	56,400
TOTAL* PRIVATE	YOUNG GROWTH	88,361	56,549	2,989	0	38,600	9,562	3,770	199,831
	SALVAGE	0	0	916	0	0	0	0	916
	TOTAL	88,361	56,549	3,905	0	38,600	9,562	3,770	200,747
STATE	OLD GROWTH	700	100	20	0	0	0	0	820
	YOUNG GROWTH	2,900	400	29	100	50	150	16	3,645
	SALVAGE	0	0	1	0	0	0	0	1
	TOTAL	3,600	500	50	100	50	150	16	4,466
OTHER NON-FED	YOUNG GROWTH	134	4	3	0	0	0	0	141
	CULL/UTILITY	0	0	0	0	8	0	2	10
	TOTAL	134	4	3	0	8	0	2	151
OTHER FEDERAL	YOUNG GROWTH	3,125	0	0	0	0	0	0	3,125
	CULL/UTILITY	145	0	0	0	0	0	0	145
	TOTAL	3,270	0	0	0	0	0	0	3,270
NATIONAL FOREST	OLD GROWTH	675	1,369	80	213	1	0	0	2,338
	TOTAL	675	1,369	80	213	1	0	0	2,338
TOTAL* ALL OWNERS	OLD GROWTH	1,375	1,469	100	213	1	0	0	3,158
	YOUNG GROWTH	94,520	56,953	3,021	100	38,650	9,712	3,786	206,742
	CULL/UTILITY	145	0	0	0	8	0	2	155
	SALVAGE	0	0	917	0	0	0	0	917
	TOTAL	96,040	58,422	4,038	313	38,659	9,712	3,788	210,972

Timber Harvest Western Washington SAN JUAN COUNTY 1995

* Description on Page 3

Thousand board feet, Scribner log scale

OWNERSHIP	PRODUCT CLASS	DOUGLAS FIR	WESTERN HEMLOCK	CEDARS	TRUE FIRS	OTHER CONIFERS	RED ALDER	OTHER HARDWOODS	TOTAL VOLUME
PRIVATE LARGE	YOUNG GROWTH	397	29	20	0	262	5	0	713
	TOTAL	397	29	20	0	262	5	0	713
PRIVATE* SMALL	YOUNG GROWTH	956	27	58	0	5,447	10	1,629	8,127
	TOTAL	956	27	58	0	5,447	10	1,629	8,127
TOTAL* PRIVATE	YOUNG GROWTH	1,353	56	78	0	5,709	15	1,629	8,840
	TOTAL	1,353	56	78	0	5,709	15	1,629	8,840
TOTAL* ALL OWNERS	YOUNG GROWTH	1,353	56	78	0	5,709	15	1,629	8,840
	TOTAL	1,353	56	78	0	5,709	15	1,629	8,840

Timber Harvest Western Washington SKAGIT COUNTY 1995

* Description on Page 3

Thousand board feet, Scribner log scale

OWNERSHIP	PRODUCT CLASS	DOUGLAS FIR	WESTERN HEMLOCK	CEDARS	TRUE FIRS	OTHER CONIFERS	RED ALDER	OTHER HARDWOODS	TOTAL VOLUME
PRIVATE INDUST	OLD GROWTH	290	36	41	0	20	0	0	387
	YOUNG GROWTH	17,747	16,828	5,665	0	10,000	5,645	981	56,866
	TOTAL	18,037	16,864	5,706	0	10,020	5,645	981	57,253
PRIVATE LARGE	YOUNG GROWTH	9,658	9,610	3,610	0	6,717	3,753	478	33,826
	TOTAL	9,658	9,610	3,610	0	6,717	3,753	478	33,826
PRIVATE* SMALL	YOUNG GROWTH	5,553	5,882	2,522	0	17,983	2,867	1,259	36,066
	TOTAL	5,553	5,882	2,522	0	17,983	2,867	1,259	36,066
TOTAL* PRIVATE	OLD GROWTH	290	36	41	0	20	0	0	387
	YOUNG GROWTH	32,958	32,320	11,797	0	34,700	12,265	2,718	126,758
	TOTAL	33,248	32,356	11,838	0	34,720	12,265	2,718	127,145
STATE	OLD GROWTH	2,700	600	1,200	200	0	0	0	4,700
	YOUNG GROWTH	18,000	5,600	2,879	1,800	400	7,500	569	36,748
	SALVAGE	0	0	21	0	0	0	0	21
	TOTAL	20,700	6,200	4,100	2,000	400	7,500	569	41,469
OTHER NON-FED	YOUNG GROWTH	67	3	15	0	0	12	23	120
	TOTAL	67	3	15	0	0	12	23	120
BIA	YOUNG GROWTH	175	325	60	55	0	220	20	855
	TOTAL	175	325	60	55	0	220	20	855
NATIONAL FOREST	OLD GROWTH	985	1,131	348	59	0	0	0	2,523
	TOTAL	985	1,131	348	59	0	0	0	2,523
TOTAL* ALL OWNERS	OLD GROWTH	3,975	1,767	1,589	259	20	0	0	7,610
	YOUNG GROWTH	51,200	38,248	14,751	1,855	35,100	19,997	3,330	164,481
	SALVAGE	0	0	21	0	0	0	0	21
	TOTAL	55,175	40,015	16,361	2,114	35,120	19,997	3,330	172,112

Timber Harvest Western Washington SKAMANIA COUNTY 1995

* Description on Page 3

Thousand board feet, Scribner log scale

OWNERSHIP	PRODUCT CLASS	DOUGLAS FIR	WESTERN HEMLOCK	CEDARS	TRUE FIRS	OTHER CONIFERS	RED ALDER	OTHER HARDWOODS	TOTAL VOLUME
PRIVATE INDUST	YOUNG GROWTH	5,265	1,618	45	0	1,118	80	0	8,126
	TOTAL	5,265	1,618	45	0	1,118	80	0	8,126
PRIVATE LARGE	OLD GROWTH	541	70	18	0	79	0	0	708
	YOUNG GROWTH	2,758	803	5	0	727	30	27	4,350
	TOTAL	3,299	873	23	0	806	30	27	5,058
PRIVATE* SMALL	YOUNG GROWTH	2,720	701	0	0	5,619	31	605	9,676
	TOTAL	2,720	701	0	0	5,619	31	605	9,676
TOTAL* PRIVATE	OLD GROWTH	541	70	18	0	79	0	0	708
	YOUNG GROWTH	10,743	3,122	50	0	7,464	141	632	22,152
	TOTAL	11,284	3,192	68	0	7,543	141	632	22,860
STATE	OLD GROWTH	1,000	200	50	100	0	0	0	1,350
	YOUNG GROWTH	4,400	700	50	200	100	152	0	5,602
	SALVAGE	100	100	100	0	0	0	0	300
	TOTAL	5,500	1,000	200	300	100	152	0	7,252
NATIONAL FOREST	OLD GROWTH	12,309	2,719	207	2,811	676	0	0	18,722
	TOTAL	12,309	2,719	207	2,811	676	0	0	18,722
TOTAL* ALL OWNERS	OLD GROWTH	13,850	2,989	275	2,911	755	0	0	20,780
	YOUNG GROWTH	15,143	3,822	100	200	7,564	293	632	27,754
	SALVAGE	100	100	100	0	0	0	0	300
	TOTAL	29,093	6,911	475	3,111	8,319	293	632	48,834

Timber Harvest Western Washington **SNOHOMISH COUNTY 1995**

* Description on Page 3

Thousand board feet, Scribner log scale

OWNERSHIP	PRODUCT CLASS	DOUGLAS FIR	WESTERN HEMLOCK	CEDARS	TRUE FIRS	OTHER CONIFERS	RED ALDER	OTHER HARDWOODS	TOTAL VOLUME
PRIVATE INDUST	YOUNG GROWTH	16,271	24,683	4,438	0	6,190	5,158	1,444	58,184
	TOTAL	16,271	24,683	4,438	0	6,190	5,158	1,444	58,184
PRIVATE LARGE	OLD GROWTH	656	347	211	0	7	0	0	1,221
	YOUNG GROWTH	8,695	12,845	2,214	0	6,622	1,149	481	32,006
	SALVAGE	0	0	158	0	0	0	0	158
	TOTAL	9,351	13,192	2,583	0	6,629	1,149	481	33,385
PRIVATE* SMALL	YOUNG GROWTH	10,912	11,137	2,710	0	28,304	5,083	2,373	60,519
	TOTAL	10,912	11,137	2,710	0	28,304	5,083	2,373	60,519
TOTAL* PRIVATE	OLD GROWTH	656	347	211	0	7	0	0	1,221
	YOUNG GROWTH	35,878	48,665	9,362	0	41,116	11,390	4,298	150,709
	SALVAGE	0	0	158	0	0	0	0	158
	TOTAL	36,534	49,012	9,731	0	41,123	11,390	4,298	152,088
STATE	YOUNG GROWTH	9,400	15,300	1,550	3,000	300	1,300	297	31,147
	SALVAGE	0	0	50	0	0	0	0	50
	TOTAL	9,400	15,300	1,600	3,000	300	1,300	297	31,197
OTHER NON-FED	YOUNG GROWTH	29	30	8	0	0	3	4	74
	TOTAL	29	30	8	0	0	3	4	74
BIA	YOUNG GROWTH	975	250	500	20	0	850	200	2,795
	TOTAL	975	250	500	20	0	850	200	2,795
NATIONAL FOREST	OLD GROWTH	4,677	2,167	512	10	1	102	9	7,478
	TOTAL	4,677	2,167	512	10	1	102	9	7,478
TOTAL* ALL OWNERS	OLD GROWTH	5,333	2,514	723	10	8	102	9	8,699
	YOUNG GROWTH	46,282	64,245	11,420	3,020	41,416	13,543	4,799	184,725
	SALVAGE	0	0	208	0	0	0	0	208
	TOTAL	51,615	66,759	12,351	3,030	41,424	13,645	4,808	193,632

Timber Harvest Western Washington THURSTON COUNTY 1995

* Description on Page 3

Thousand board feet, Scribner log scale

OWNERSHIP	PRODUCT CLASS	DOUGLAS FIR	WESTERN HEMLOCK	CEDARS	TRUE FIRS	OTHER CONIFERS	RED ALDER	OTHER HARDWOODS	TOTAL VOLUME
PRIVATE INDUST	YOUNG GROWTH	37,655	4,076	1,173	0	3,374	4,189	419	50,886
	TOTAL	37,655	4,076	1,173	0	3,374	4,189	419	50,886
PRIVATE LARGE	YOUNG GROWTH	12,861	739	419	0	2,545	1,758	200	18,522
	SALVAGE	0	0	5	0	0	0	0	5
	TOTAL	12,861	739	424	0	2,545	1,758	200	18,527
PRIVATE* SMALL	YOUNG GROWTH	10,159	445	539	0	19,424	1,895	1,801	34,263
	TOTAL	10,159	445	539	0	19,424	1,895	1,801	34,263
TOTAL* PRIVATE	YOUNG GROWTH	60,675	5,260	2,131	0	25,343	7,842	2,420	103,671
	SALVAGE	0	0	5	0	0	0	0	5
	TOTAL	60,675	5,260	2,136	0	25,343	7,842	2,420	103,676
STATE	YOUNG GROWTH	32,100	2,000	350	0	400	4,400	895	40,145
	SALVAGE	0	0	50	0	0	0	0	50
	TOTAL	32,100	2,000	400	0	400	4,400	895	40,195
OTHER FEDERAL	YOUNG GROWTH	1,949	0	0	0	0	0	0	1,949
	CULL/UTILITY	91	0	0	0	0	0	0	91
	TOTAL	2,040	0	0	0	0	0	0	2,040
BIA	YOUNG GROWTH	287	0	6	0	0	0	6	299
	TOTAL	287	0	6	0	0	0	6	299
TOTAL* ALL OWNERS	YOUNG GROWTH	95,011	7,260	2,487	0	25,743	12,242	3,321	146,064
	CULL/UTILITY	91	0	0	0	0	0	0	91
	SALVAGE	0	0	55	0	0	0	0	55
	TOTAL	95,102	7,260	2,542	0	25,743	12,242	3,321	146,210

Timber Harvest Western Washington WAHKIAKUM COUNTY 1995

* Description on Page 3

Thousand board feet, Scribner log scale

OWNERSHIP	PRODUCT CLASS	DOUGLAS FIR	WESTERN HEMLOCK	CEDARS	TRUE FIRS	OTHER CONIFERS	RED ALDER	OTHER HARDWOODS	TOTAL VOLUME
PRIVATE INDUST	OLD GROWTH	0	51	0	0	22	0	0	73
	YOUNG GROWTH	7,827	12,260	269	0	5,693	1,612	1	27,662
	TOTAL	7,827	12,311	269	0	5,715	1,612	1	27,735
PRIVATE LARGE	YOUNG GROWTH	2,869	10,351	45	0	4,023	306	0	17,594
	TOTAL	2,869	10,351	45	0	4,023	306	0	17,594
PRIVATE* SMALL	YOUNG GROWTH	28	526	13	0	3,014	287	367	4,235
	TOTAL	28	526	13	0	3,014	287	367	4,235
TOTAL* PRIVATE	OLD GROWTH	0	51	0	0	22	0	0	73
	YOUNG GROWTH	10,724	23,137	327	0	12,730	2,205	368	49,491
	TOTAL	10,724	23,188	327	0	12,752	2,205	368	49,564
STATE	YOUNG GROWTH	3,500	4,800	800	200	100	500	99	9,999
	TOTAL	3,500	4,800	800	200	100	500	99	9,999
TOTAL* ALL OWNERS	OLD GROWTH	0	51	0	0	22	0	0	73
	YOUNG GROWTH	14,224	27,937	1,127	200	12,830	2,705	467	59,490
	TOTAL	14,224	27,988	1,127	200	12,852	2,705	467	59,563

Timber Harvest Western Washington WHATCOM COUNTY 1995

* Description on Page 3

Thousand board feet, Scribner log scale

OWNERSHIP	PRODUCT CLASS	DOUGLAS FIR	WESTERN HEMLOCK	CEDARS	TRUE FIRS	OTHER CONIFERS	RED ALDER	OTHER HARDWOODS	TOTAL VOLUME
PRIVATE INDUST	YOUNG GROWTH	8,500	4,200	2,200	0	2,700	2,600	1,300	21,500
	TOTAL	8,500	4,200	2,200	0	2,700	2,600	1,300	21,500
PRIVATE LARGE	YOUNG GROWTH	6,955	2,924	1,500	0	2,889	2,260	1,162	17,690
	TOTAL	6,955	2,924	1,500	0	2,889	2,260	1,162	17,690
PRIVATE* SMALL	YOUNG GROWTH	6,271	1,826	1,276	0	15,118	1,581	938	27,010
	TOTAL	6,271	1,826	1,276	0	15,118	1,581	938	27,010
TOTAL* PRIVATE	YOUNG GROWTH	21,726	8,950	4,976	0	20,707	6,441	3,400	66,200
	TOTAL	21,726	8,950	4,976	0	20,707	6,441	3,400	66,200
STATE	YOUNG GROWTH	9,600	2,400	1,300	800	0	1,600	322	16,022
	TOTAL	9,600	2,400	1,300	800	0	1,600	322	16,022
TOTAL* ALL OWNERS	YOUNG GROWTH	31,326	11,350	6,276	800	20,707	8,041	3,722	82,222
	TOTAL	31,326	11,350	6,276	800	20,707	8,041	3,722	82,222

Timber Harvest Western Washington **WESTSIDE SUMMARY 1995**

* Description on Page 3

Thousand board feet, Scribner log scale

OWNERSHIP	PRODUCT CLASS	DOUGLAS FIR	WESTERN HEMLOCK	CEDARS	TRUE FIRS	OTHER CONIFERS	RED ALDER	OTHER HARDWOODS	TOTAL VOLUME
PRIVATE INDUST	OLD GROWTH	3,812	4,207	201	0	698	231	29	9,178
	YOUNG GROWTH	844,920	485,719	47,341	0	217,844	130,938	16,310	1,743,072
	SALVAGE	3	0	683	0	0	0	0	686
	TOTAL	848,735	489,926	48,225	0	218,542	131,169	16,339	1,752,936
PRIVATE LARGE	OLD GROWTH	4,295	5,191	1,601	0	1,326	4	0	12,417
	YOUNG GROWTH	155,045	118,684	21,730	0	93,189	26,654	4,577	419,879
	SALVAGE	822	87	2,704	0	30	0	0	3,643
	TOTAL	160,162	123,962	26,035	0	94,545	26,658	4,577	435,939
PRIVATE* SMALL	YOUNG GROWTH	169,166	113,649	18,182	0	320,380	37,861	28,119	687,357
	SALVAGE	0	0	13	0	147	0	0	160
	TOTAL	169,166	113,649	18,195	0	320,527	37,861	28,119	687,517
TOTAL* PRIVATE	OLD GROWTH	8,107	9,398	1,802	0	2,024	235	29	21,595
	YOUNG GROWTH	1,169,131	718,052	87,253	0	631,413	195,453	49,006	2,850,308
	SALVAGE	825	87	3,400	0	177	0	0	4,489
	TOTAL	1,178,063	727,537	92,455	0	633,614	195,688	49,035	2,876,392
STATE	OLD GROWTH	38,800	9,100	4,870	3,100	1,000	0	0	56,870
	YOUNG GROWTH	195,200	82,000	16,508	14,750	7,540	35,560	4,681	356,239
	SALVAGE	100	100	222	0	0	0	0	422
	TOTAL	234,100	91,200	21,600	17,850	8,540	35,560	4,681	413,531
OTHER NON-FED	YOUNG GROWTH	1,873	3,285	213	46	0	295	120	5,832
	CULL/UTILITY	15	258	7	0	8	2	9	299
	SALVAGE	0	49	0	0	0	0	0	49
	TOTAL	1,888	3,592	220	46	8	297	129	6,180
OTHER FEDERAL	YOUNG GROWTH	5,790	139	49	0	34	27	0	6,039
	CULL/UTILITY	236	0	0	0	0	0	0	236
	TOTAL	6,026	139	49	0	34	27	0	6,275
BIA	OLD GROWTH	10	682	724	0	44	0	0	1,460
	YOUNG GROWTH	2,764	22,553	2,082	267	2,465	1,719	359	32,209
	CULL/UTILITY	2	119	6	2	1	6	0	136
	SALVAGE	0	0	2,000	0	0	0	0	2,000
	TOTAL	2,776	23,354	4,812	269	2,510	1,725	359	35,805
NATIONAL FOREST	OLD GROWTH	48,548	18,965	1,855	7,323	2,023	150	40	78,904
	TOTAL	48,548	18,965	1,855	7,323	2,023	150	40	78,904
TOTAL* ALL OWNERS	OLD GROWTH	95,465	38,145	9,251	10,423	5,091	385	69	158,829
	YOUNG GROWTH	1,374,758	826,029	106,105	15,063	641,452	233,054	54,166	3,250,627
	CULL/UTILITY	253	377	13	2	9	8	9	671
	SALVAGE	925	236	5,622	0	177	0	0	6,960
	TOTAL	1,471,401	864,787	120,991	25,488	646,729	233,447	54,244	3,417,087