Timber Sale Map

SALE NAME: Arden Hill
AGREEMENT NO.: 30-076474
TRUST(S): C. E. P. & R. I; University

REGION: NORTHEAST
COUNTY: Stevens

Township 34 North, Range 39 East, W. M.
(Map 1 of 2)

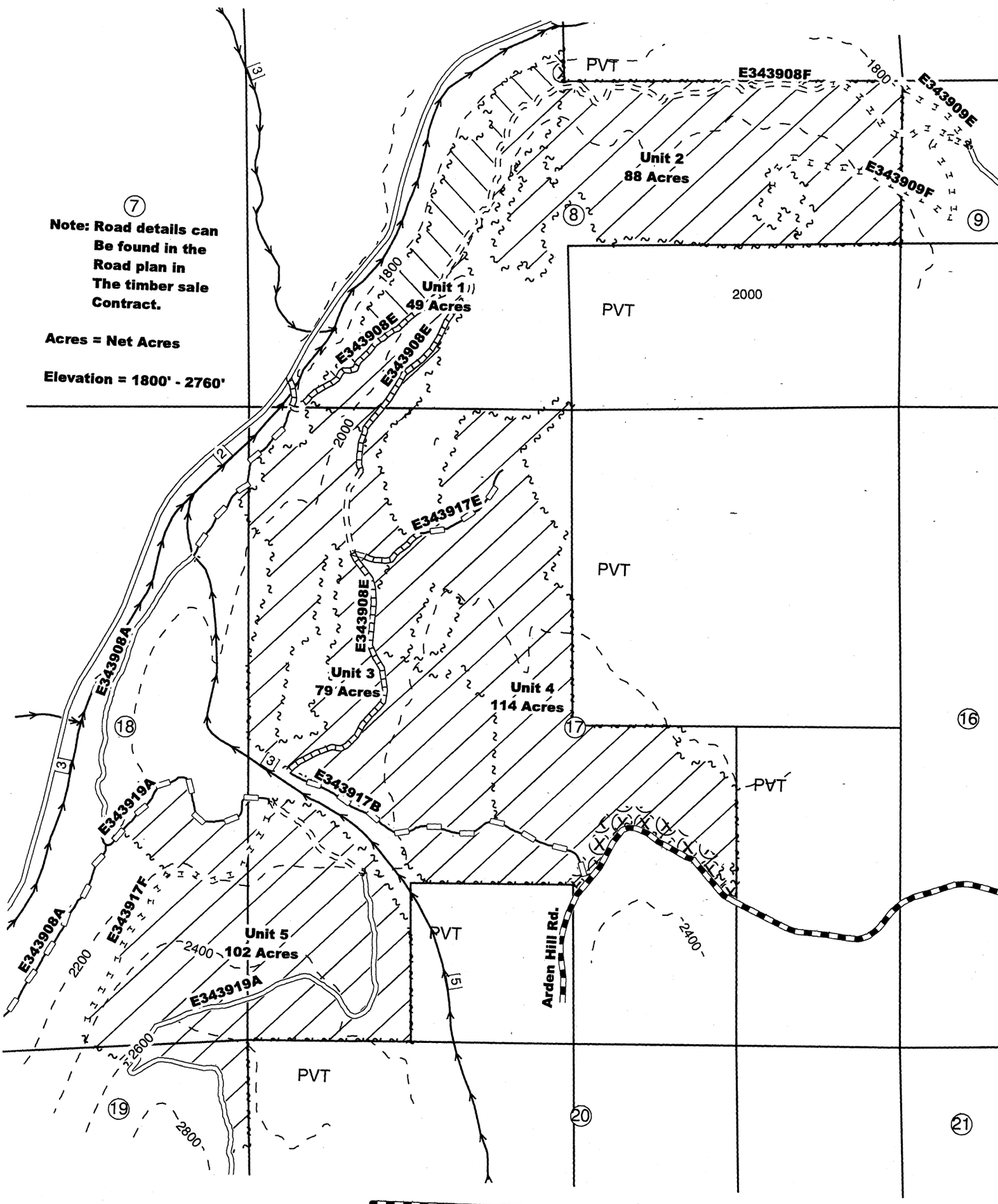



Legend

- Ground Skidding
- Cable Skidding
- Existing Road
- Required Construction
- Required Reconstruction
- Optional Reconstruction
- Prehaul Maintenance
- Gravel County Road
- Timber Sale Boundary Tags
- Extreme Hazard Abatement
- Stream
- Section/Property Line

Scale: 1" = 1000'
Drawn By: S. M.
DATE: 7/29/2004

Timber Sale Map

SALE NAME: Arden Hill
AGREEMENT NO.: 30-076474
TRUST(S): C. E. P. & R. I. ; University

REGION: NORTHEAST
COUNTY: Stevens

Township 34 North, Range 39 East, W. M.
(Map 2 of 2)

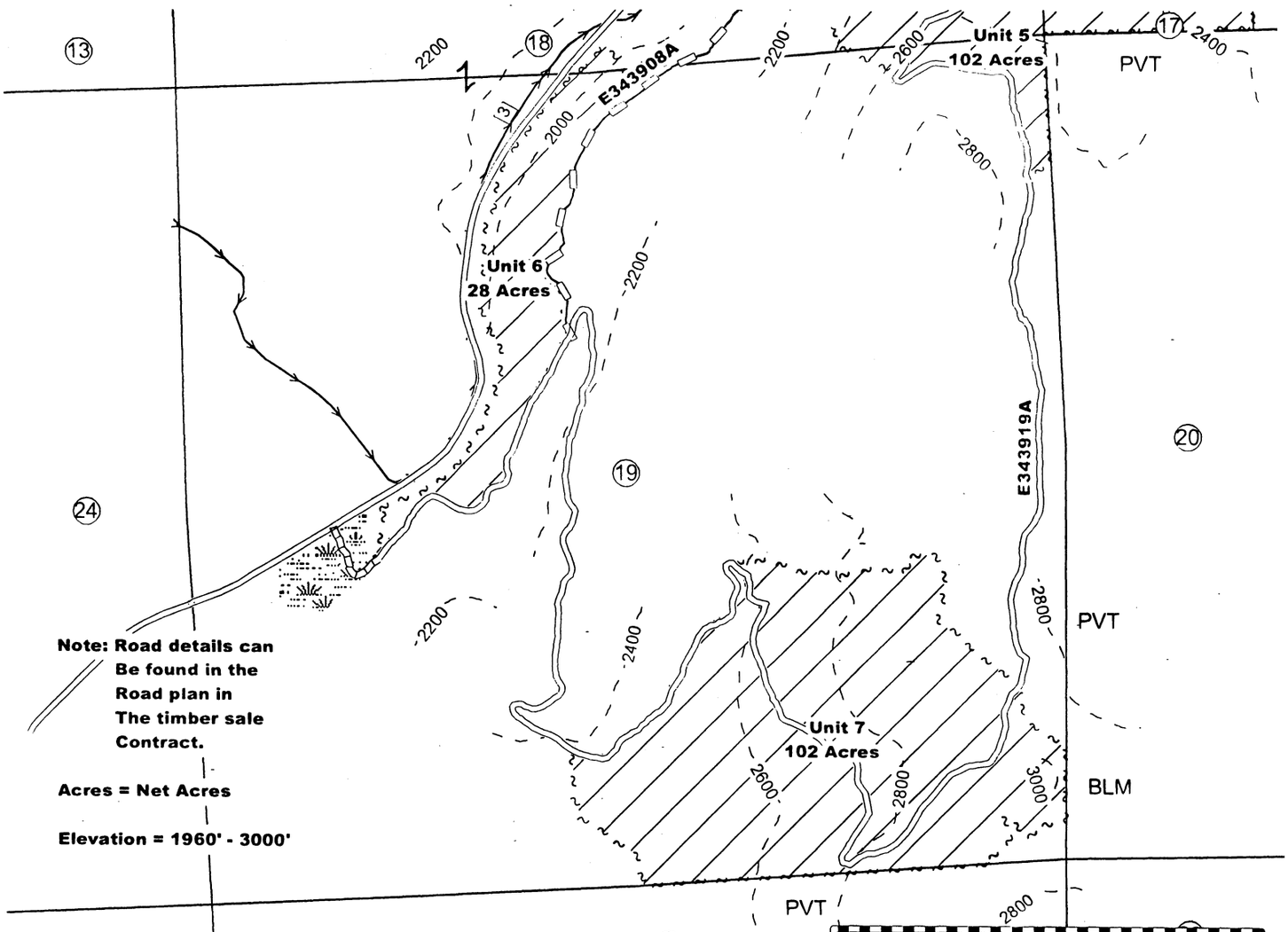

Legend

- Ground Skidding
- Timber Sale Boundary Tags
- Existing Road
- Required Reconstruction
- Prehaul Maintenance
- Type B Wetland
- Stream
- Section/Property Line

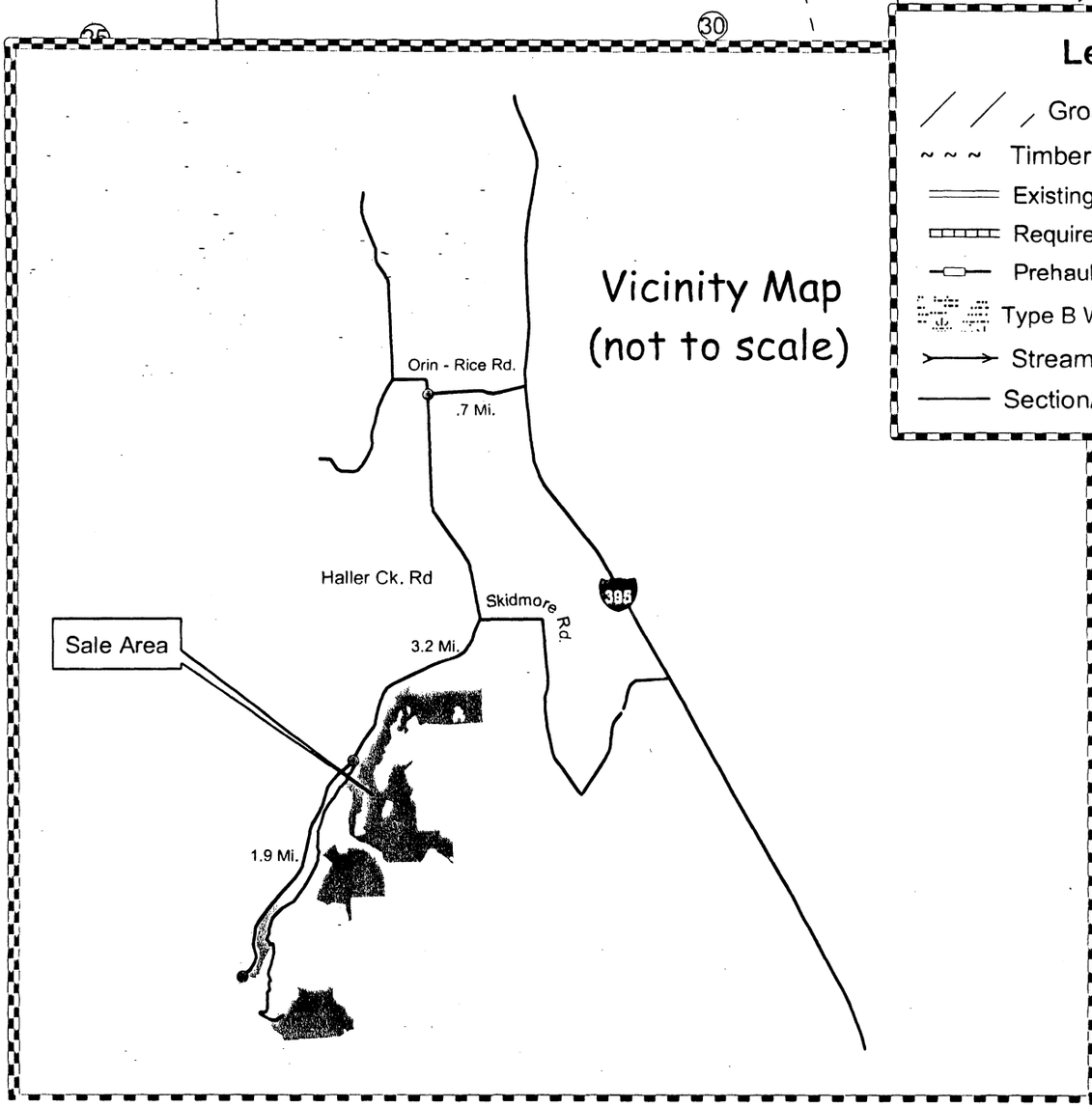

N

Scale: 1" = 1000'
Drawn By: S. M.
DATE: 6/17/2004