WASHINGTON STATE DEPARTMENT OF **Natural Resources**

TIMBER SALE MAP

SALE NAME: WATZ INA NAME
AGREEMENT NO.: 76349
TRUST(S): Common School and Idemnity, State Forest Board Transfer
REGION: Pacific Cascade
COUNTY(S): Lewis

Trust: 01, 03
Volume: 5664 Mbf.

U#1: Traversed Acres: 79
Acres of Leave Trees: 2
Net Acres: 77

U#2: Traversed Acres: 79
Acres of Leave Trees: 2
Net Acres: 77

Elev.: 707–1650 feet
SCALE: 1" = 1000'

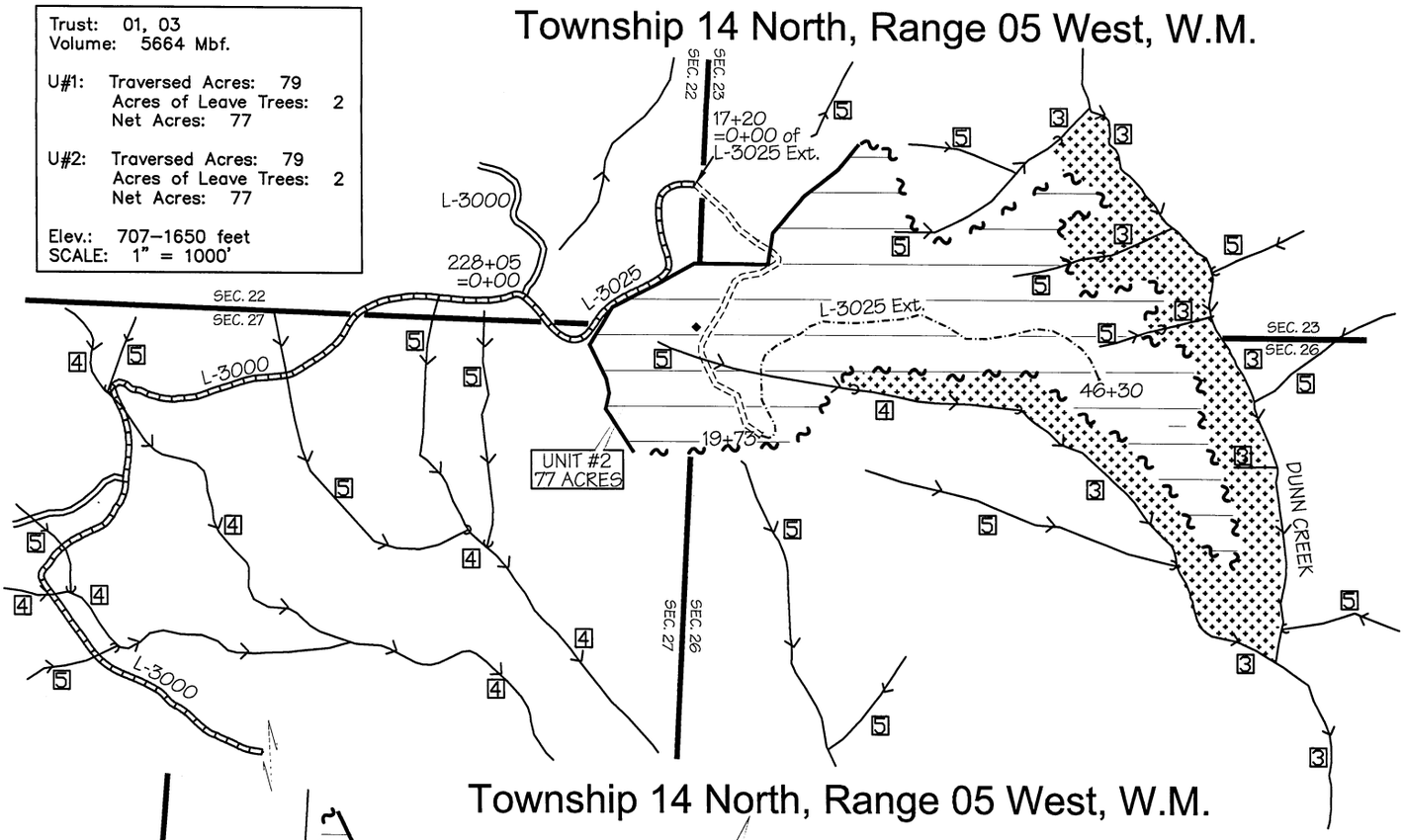

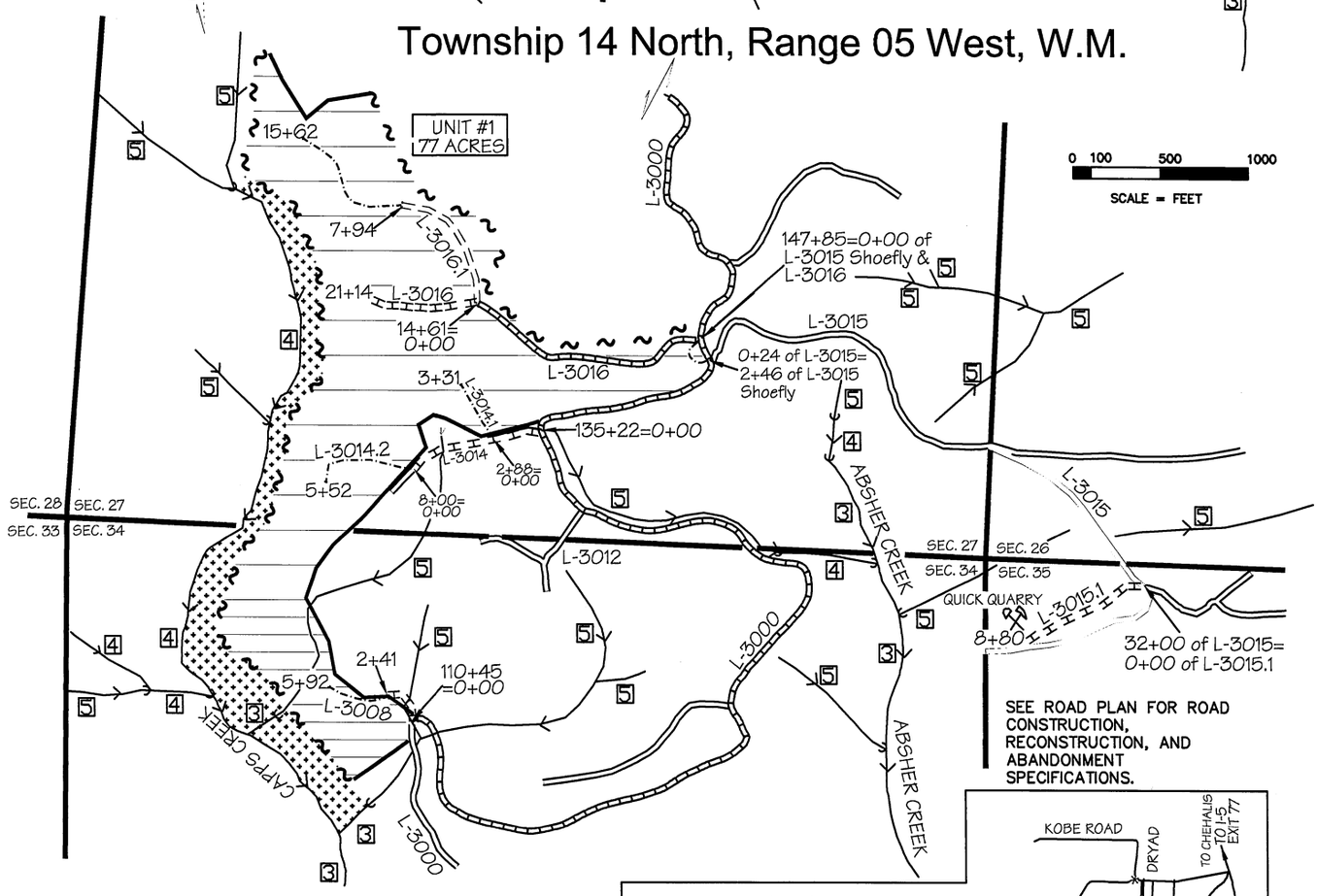

SEE ROAD PLAN FOR ROAD CONSTRUCTION, RECONSTRUCTION, AND ABANDONMENT SPECIFICATIONS.

LEGEND

- TIMBER SALE BOUNDARY TAGS
- TIMBER SALE BOUNDARY--NO TAGS
- SALE AREA
- REQUIRED ROAD CONSTRUCTION
- OPTIONAL ROAD CONSTRUCTION
- REQUIRED ROAD RECONSTRUCTION
- OPTIONAL ROAD RECONSTRUCTION
- EXISTING ROAD
- ROCK SOURCE
- RIPARIAN MANAGEMENT ZONE
- STREAM
- STREAM TYPE
- WETLAND
- MONUMENT CORNER
- GATE

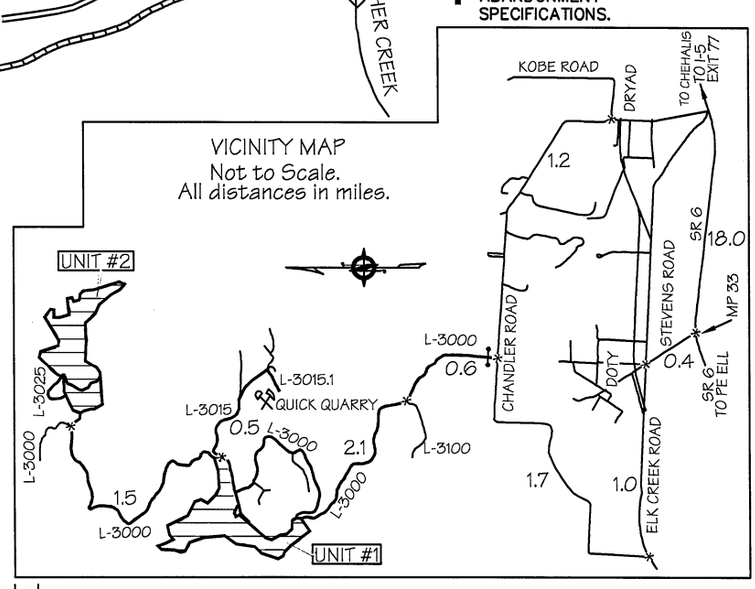

Drawn By: hal

Date: MAY 14, 2004