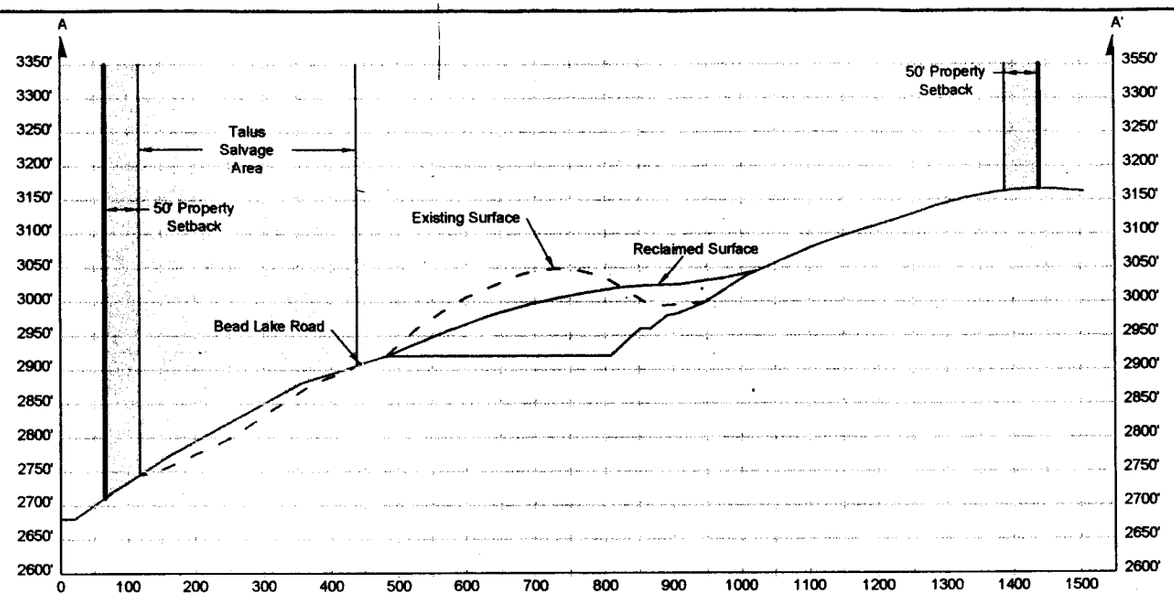

SECTION A-A' LOOKING NORTH

RECEIVED
MAY 26 2004
Geology and Earth

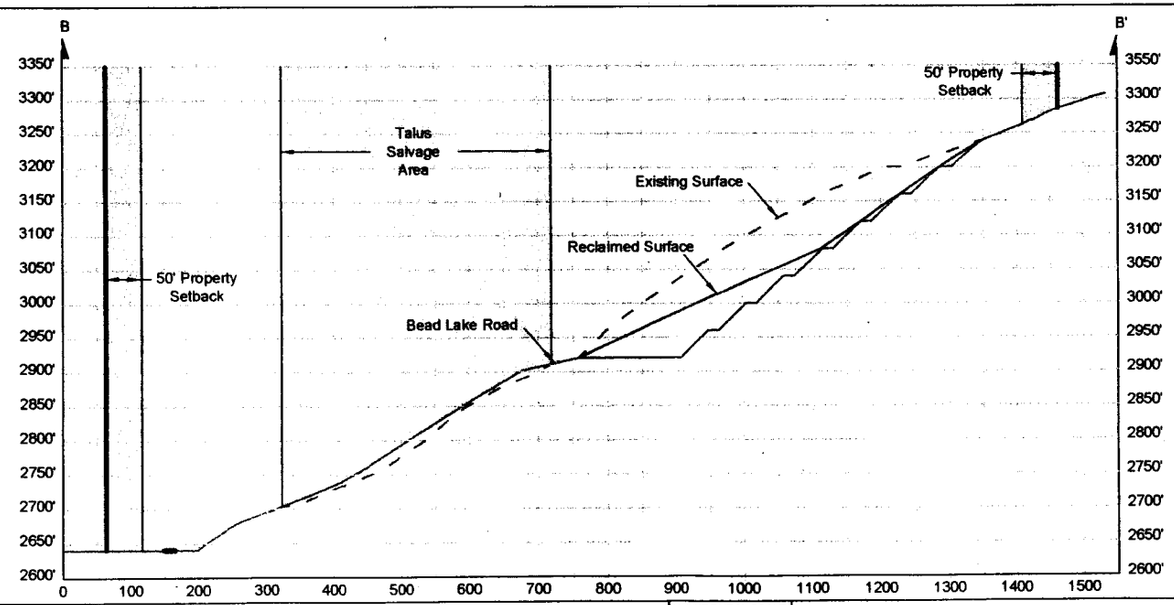

SECTION B-B' LOOKING WEST

= Existing Surface (To Be Modified)
= Mined Surface
= Reclaimed Surface
= Ephemeral Drainage
= Roads

HORIZONTAL SCALE	1"=200'
VERTICAL SCALE	Same
DESIGNED	
DATE	BY
02-12-04	GHS
DRAWN	
DATE	BY
02-12-04	SJ

SubTerra, Inc.
P.O. Box 520, 218 East North Bend Way, North Bend WA 98045
Telephone: (425) 888-5425 E-mail: SubTerra@subterra.us Fax: (425) 888-2725

Permit # 70-012977
Glen Vergeront - Montana Rock Products
2097 Tower Road, Polson, MT 59860

Figure 7
Iron Mountain Quarry
Cross Sections

Z:\Active Projects\2004_Projects\2004-13 Montana Rock Products\AutoCAD Drawings\Plan1.dwg 02/23/2004 12:00:56 PM PST

RECEIVED
MAY 26 2004
Geology and Earth

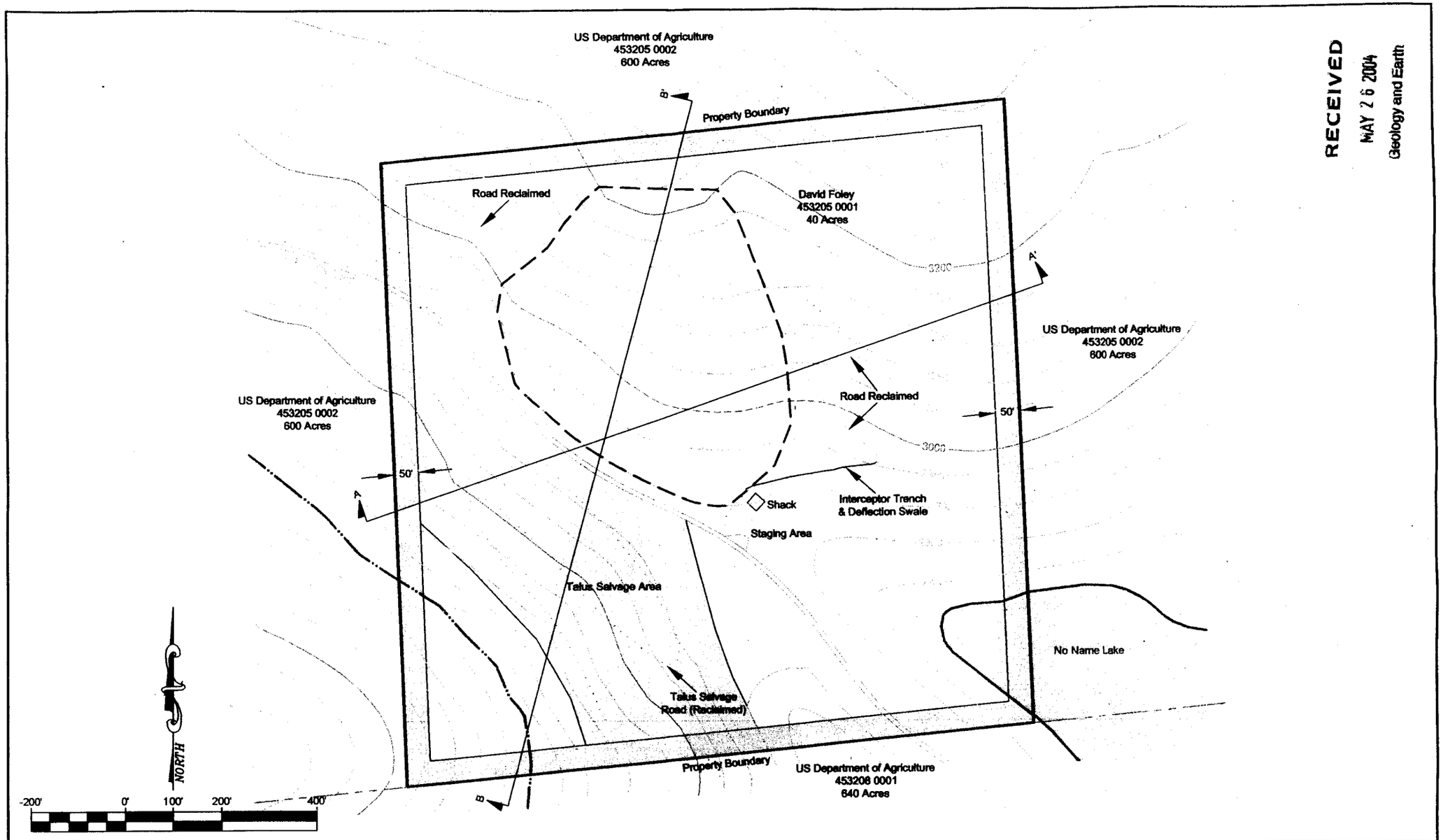

= Major Contours
= Minor Contours
= Ephemeral Drainage
453205 0001 = Parcel / Tax ID #
= Property Boundary
= 50' Property Setback
= Edge of Excavation
= Roads
= Buildings
= Section Lines

HORIZONTAL SCALE	
1"=200'	
VERTICAL SCALE	
Same	
DESIGNED	
DATE 02-12-04	BY GHB
DRAWN	
DATE 02-12-04	BY AL

SubTerra, Inc.
P.O. Box 520, 218 East North Bend Way, North Bend WA 98045
Telephone: (425) 888-5425 E-mail: SubTerra@subterra.us Fax: (425) 888-2725

Permit # 70-012977
Glen Vergeront - Montana Rock Products
2097 Tower Road, Polson, MT 59860

Figure 6
Iron Mountain Quarry
Final Reclamation Map

Z:\Active Projects\2004_Projects\2004-13 Montana Rock Products\AutoCAD Drawings\Plan1.dwg 02/23/2004 12:00:56 PM PST

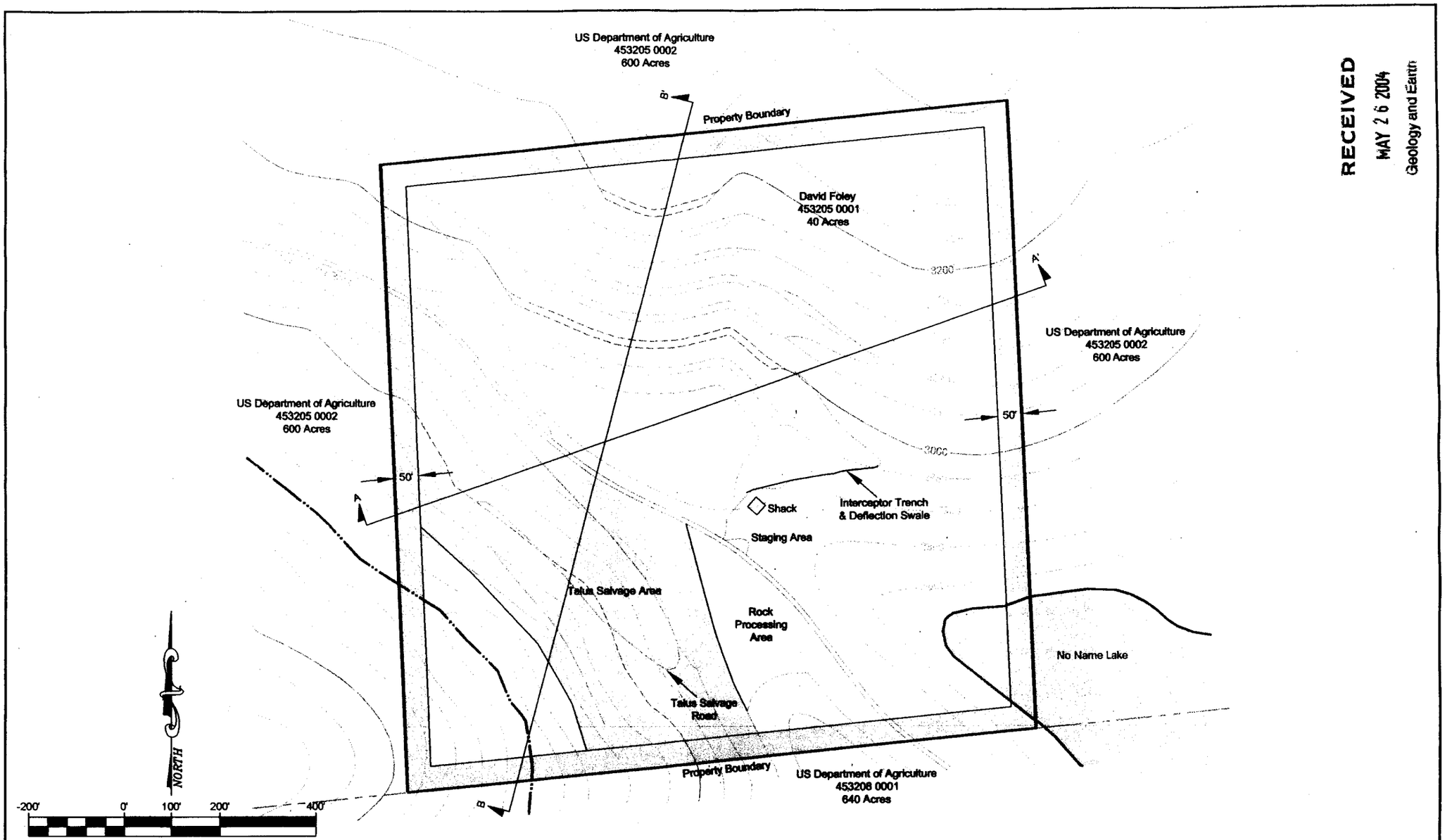

RECEIVED
MAY 26 2004
Geology and Earth

= Major Contours
= Minor Contours
= Ephemeral Drainage
453205 0001 = Parcel / Tax ID #
= Property Boundary
= 50' Property Setback
= Edge of Excavation
= Roads
= Buildings
= Section Lines

HORIZONTAL SCALE	
1"=200'	
VERTICAL SCALE	
Same	
DESIGNED	
DATE	BY
02-12-04	GHB
DRAWN	
DATE	BY
02-12-04	JJL

SubTerra, Inc.
P.O. Box 520, 218 East North Bend Way, North Bend WA 98045
Telephone: (425) 888-5425 E-mail: SubTerra@subterra.us Fax: (425) 888-2725

Permit # 70-012977
Glen Vergeront - Montana Rock Products
2097 Tower Road, Polson, MT 59860

Figure 5
Iron Mountain Quarry
Full Development Topography

Z:\Active Projects\2004_Projects\2004-13 Montana Rock Products\AutoCAD Drawings\Plan1.dwg 02/23/2004 12:00:56 PM PST

RECEIVED
MAY 26 2004
Geology and Earth

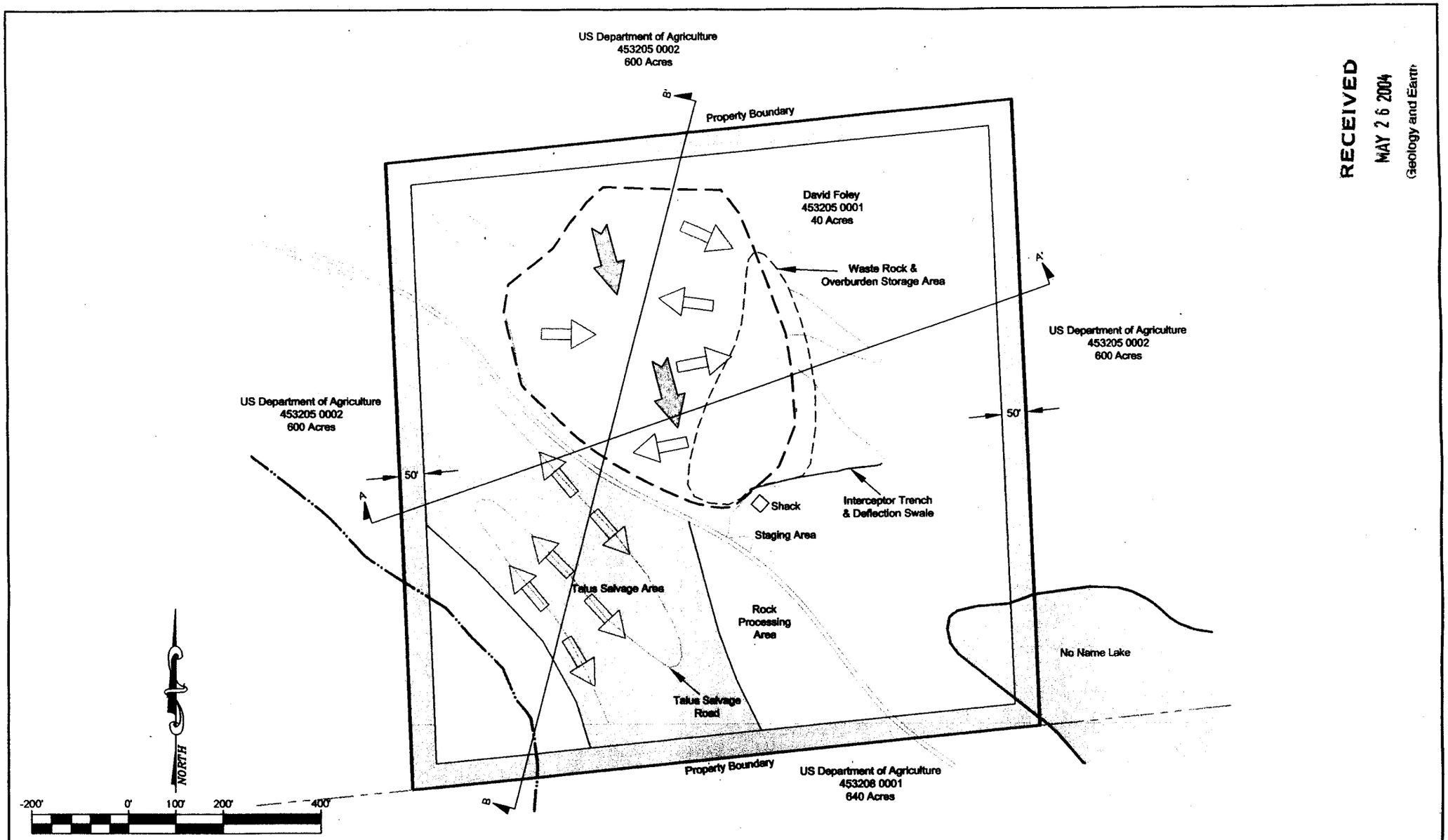

= Major Contours
= Minor Contours
= Ephemeral Drainage
453205 0001 = Parcel / Tax ID #
= Property Boundary
= 50' Property Setback
= Edge of Excavation
= Roads
= Buildings
= Section Lines
= Direction of Mining
= Direction of Waste Rock & Overburden Stripping
= Direction of Waste Rock & Overburden Replacement for Reclamation

HORIZONTAL SCALE	1"=200'
VERTICAL SCALE	Same
DESIGNED	DATE 02-12-04 BY GHB
DRAWN	DATE 02-12-04 BY JLL

SubTerra, Inc.
P.O. Box 520, 218 East North Bend Way, North Bend WA 98045
Telephone: (425) 888-5425 E-mail: SubTerra@subterra.us Fax: (425) 888-2725

Permit # 70-012977
Glen Vergeront - Montana Rock Products
2097 Tower Road, Polson, MT 59860

Figure 4
Iron Mountain Quarry
Reclamation Sequence Map

Z:\Active Projects\2004_Projects\2004-13 Montana Rock Products\AutoCAD Drawings\Plan1.dwg 02/23/2004 12:00:56 PM PST

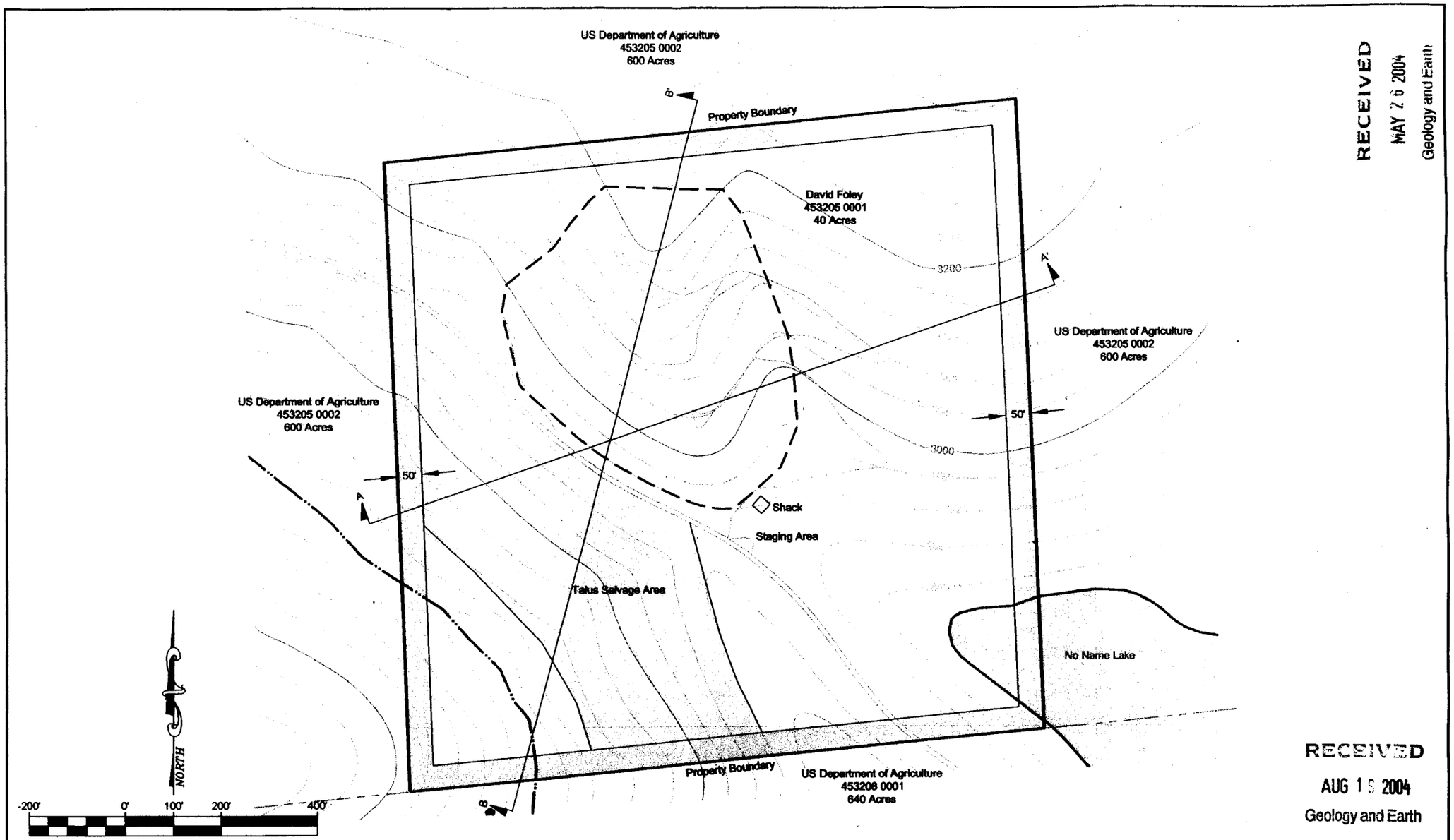

RECEIVED
MAY 26 2004
Geology and Earth

RECEIVED
AUG 19 2004
Geology and Earth

= Major Contours
= Minor Contours
= Ephemeral Drainage
453205 0001 = Parcel / Tax ID #
= Property Boundary
= 50' Property Setback
= Edge of Excavation
= Roads
= Buildings
= Section Lines

HORIZONTAL SCALE 1"=200'
VERTICAL SCALE Same
DESIGNED DATE 02-12-04 BY GHB
DRAWN DATE 02-12-04 BY JLL

SubTerra, Inc.
P.O. Box 520, 218 East North Bend Way, North Bend WA 98045
Telephone: (425) 888-5425 E-mail: SubTerra@subterra.us Fax: (425) 888-2725

Permit # 70-012977
Glen Vergeront - Montana Rock Products
2097 Tower Road, Polson, MT 59860

Figure 3
Iron Mountain Quarry
Pre-Mining Topographic Map

Z:\Active Projects\2004_Projects\2004-13 Montana Rock Products\AutoCAD Drawings\Plan1.dwg 02/23/2004 12:00:56 PM PST