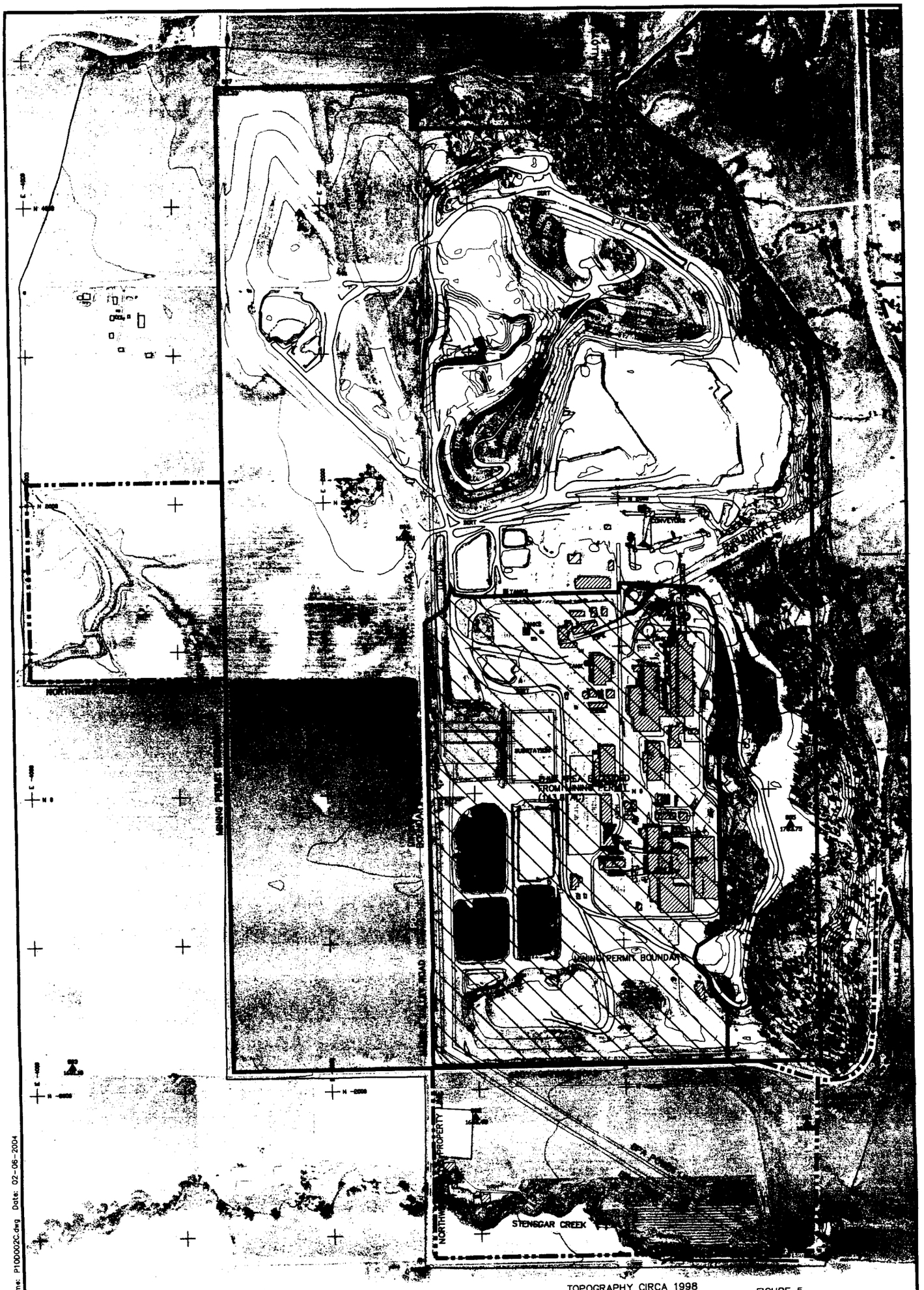

LEGEND

- MINING PERMIT BOUNDARY (433.2 AC PERMITTED)
- NORTHWEST ALLOYS PROPERTY LINE
- APPROXIMATE LOCATION OF WASHINGTON WATER POWER GAS PIPELINE
- BPA POWERLINES

0 200 400 600 800
SCALE: FEET
CONTOUR INTERVAL = 20 FEET

N

FIGURE 5
EXISTING TOPOGRAPHY
TOPOGRAPHY CIRCA 1998

NORTHWEST ALLOYS
1300 A MARBLE VALLEY ROAD
ADDY, WASHINGTON 99101

CH2MHILL

File Loc: NDM143781 File Name: P100002C.dwg Date: 02-06-2004

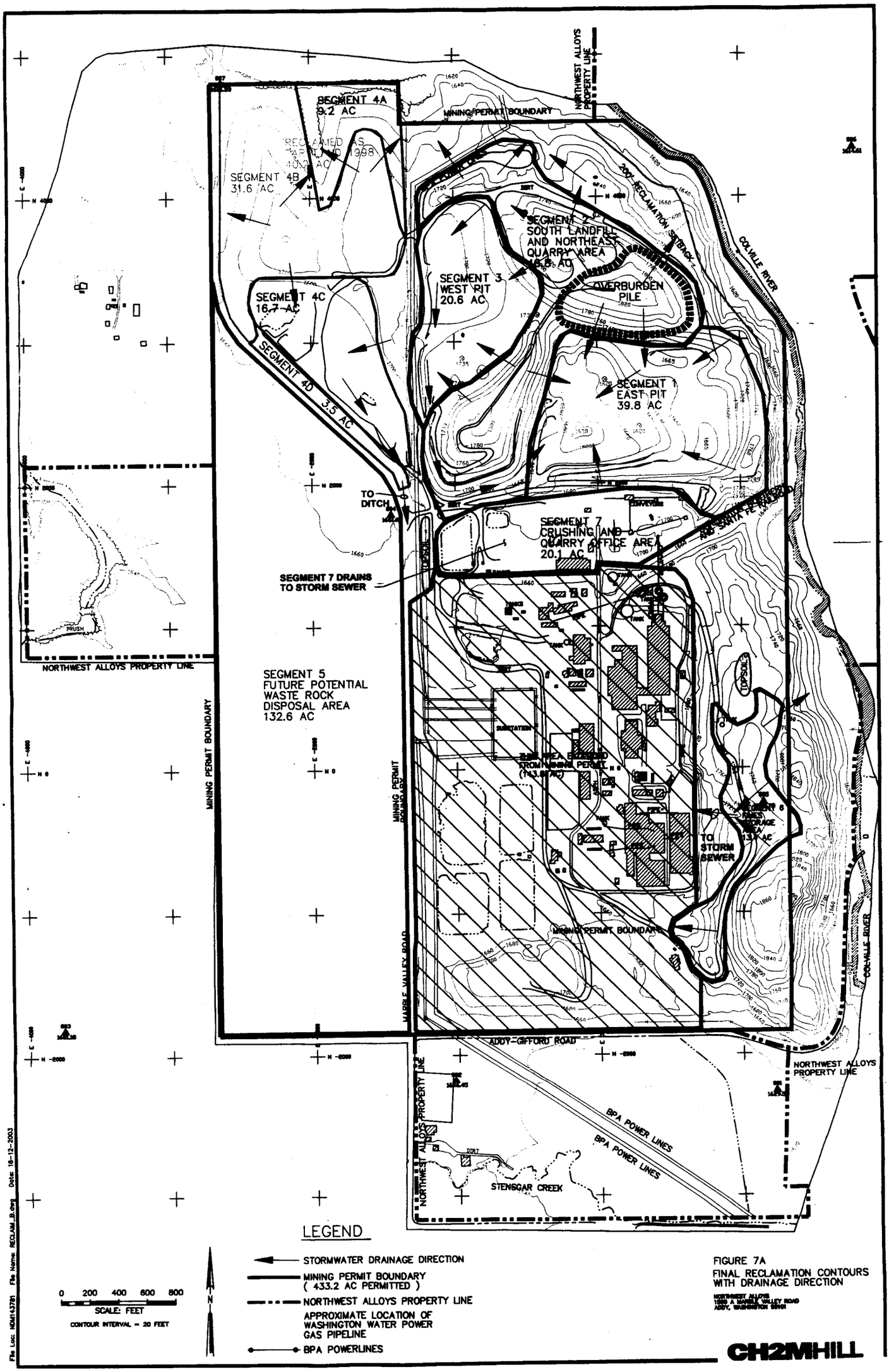

FIGURE 7A
FINAL RECLAMATION CONTOURS
WITH DRAINAGE DIRECTION

NORTHWEST ALLOYS
1650 A MARBLE VALLEY ROAD
ADDY, WASHINGTON 99101

File Loc: NDM143781 File Name: RECLAM_B.dwg Date: 16-12-2003

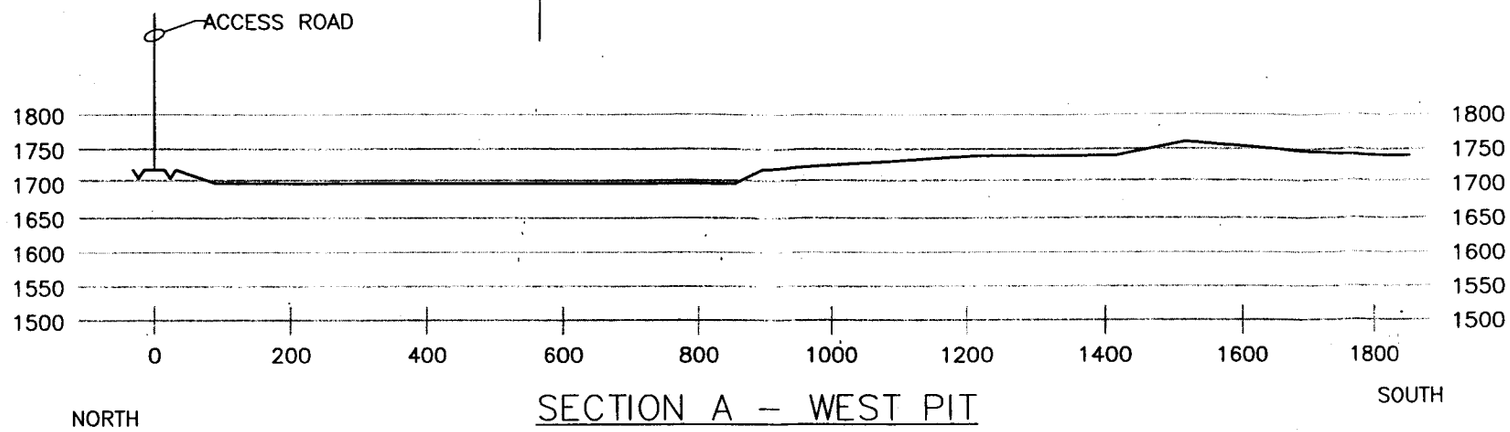

SECTION A – WEST PIT

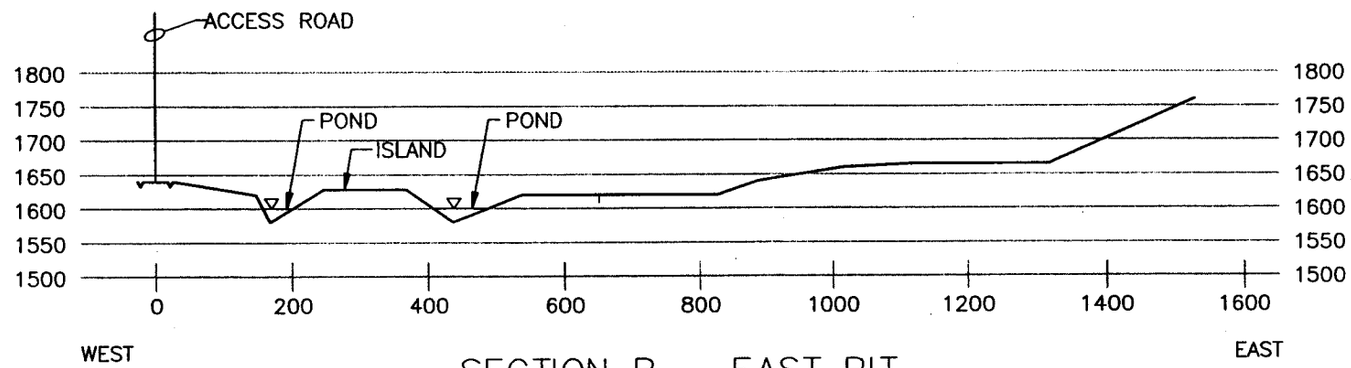

SECTION B – EAST PIT

FIGURE 8 – WEST PIT & EAST PIT
RECLAMATION CROSS-SECTIONS

NORTHWEST ALLOYS
1560 A MARBLE VALLEY ROAD
ADDY, WASHINGTON 99101

CH2MHILL

File Loc: NDM143781 File Name: P10D004C-1.dwg Date: 27-03-2003