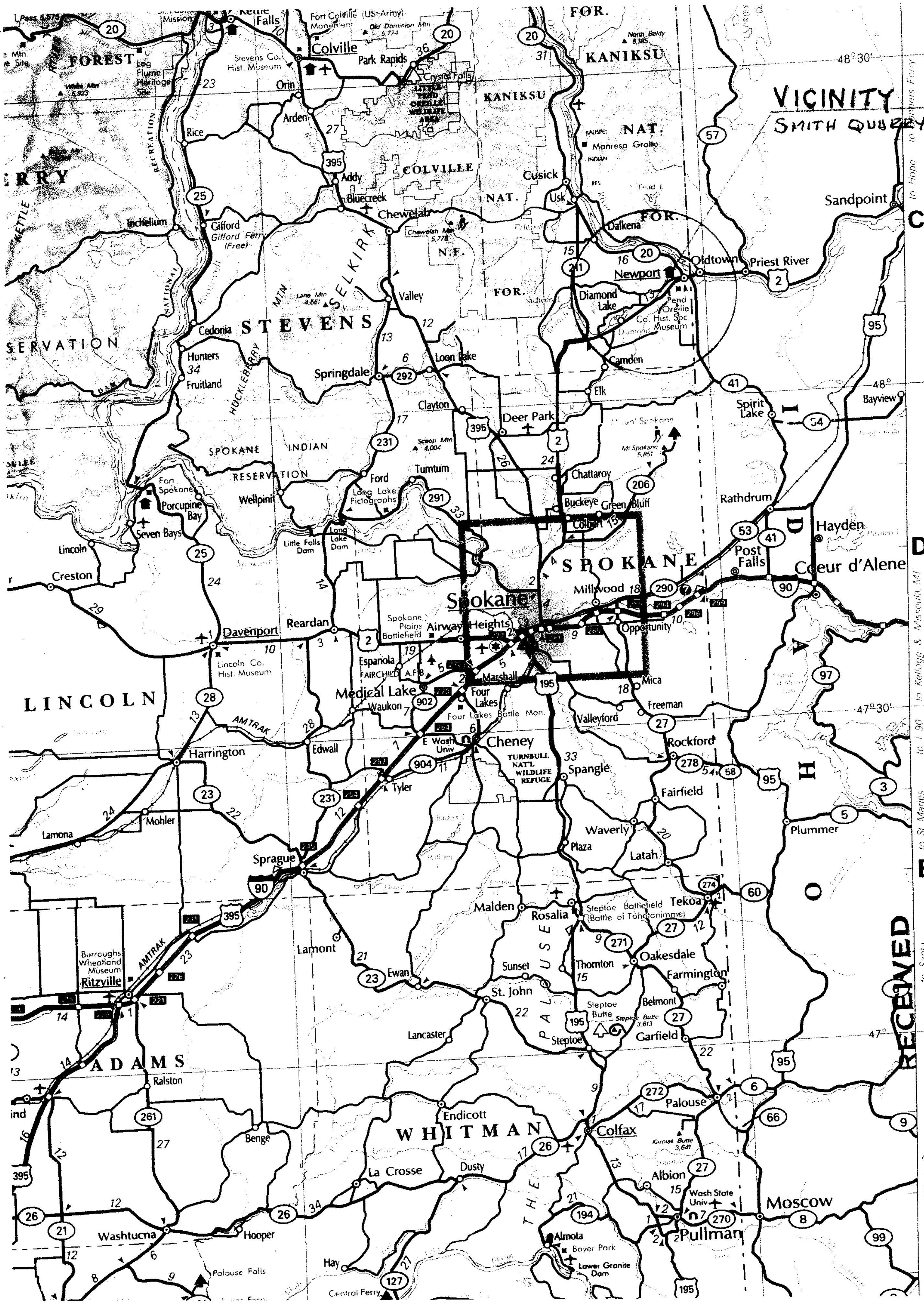

RECEIVED
SEP 28 2004
Geology and Earth

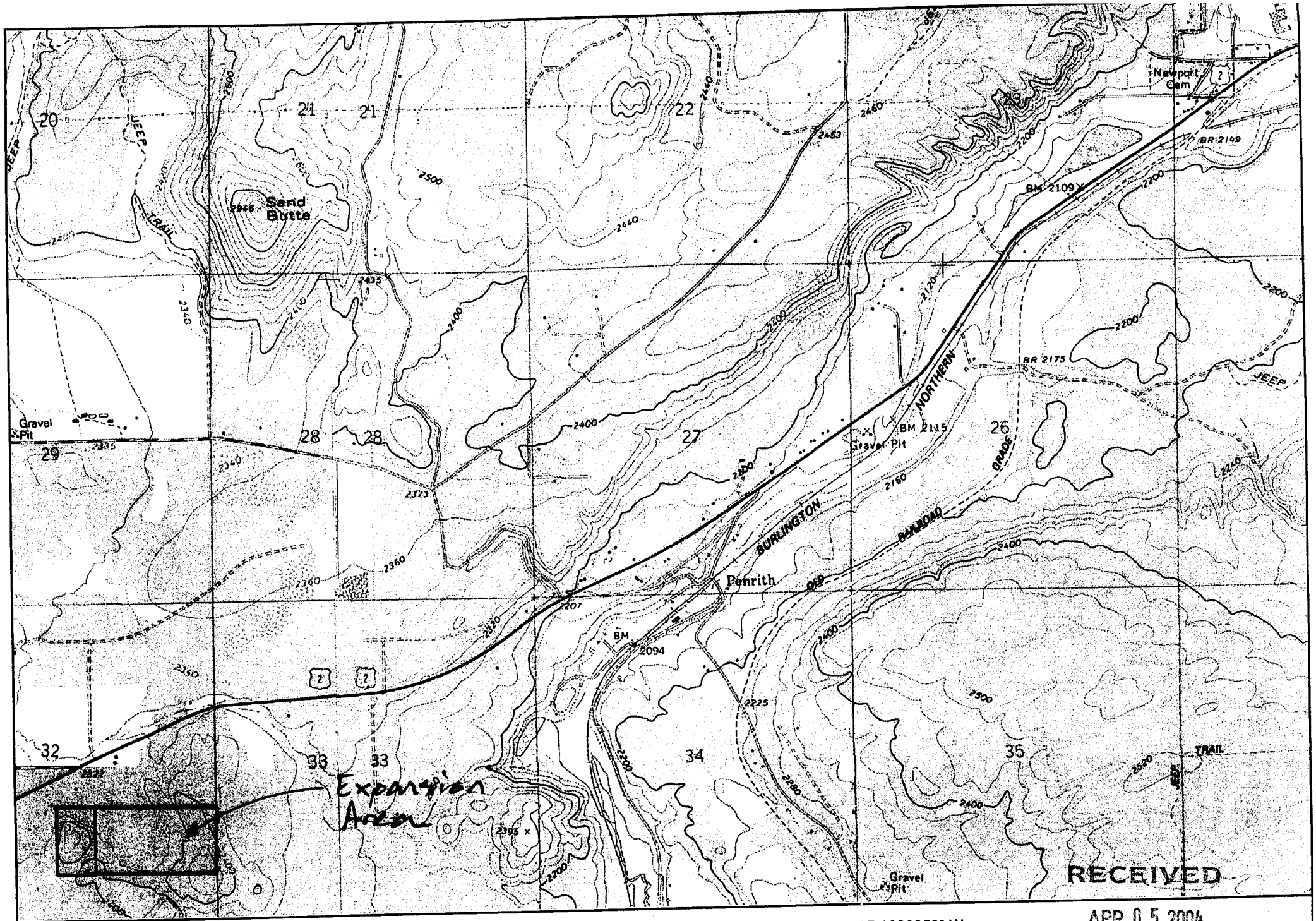

RECEIVED

APR 0 5 2004

Geology and Earth

Name: NEWPORT
Date: 4/15/2003
Scale: 1 inch equals 2000 feet

Location: 048.1581510° N 117.1029859° W
Caption: Newport Equipment, 13016
Smith Quarry

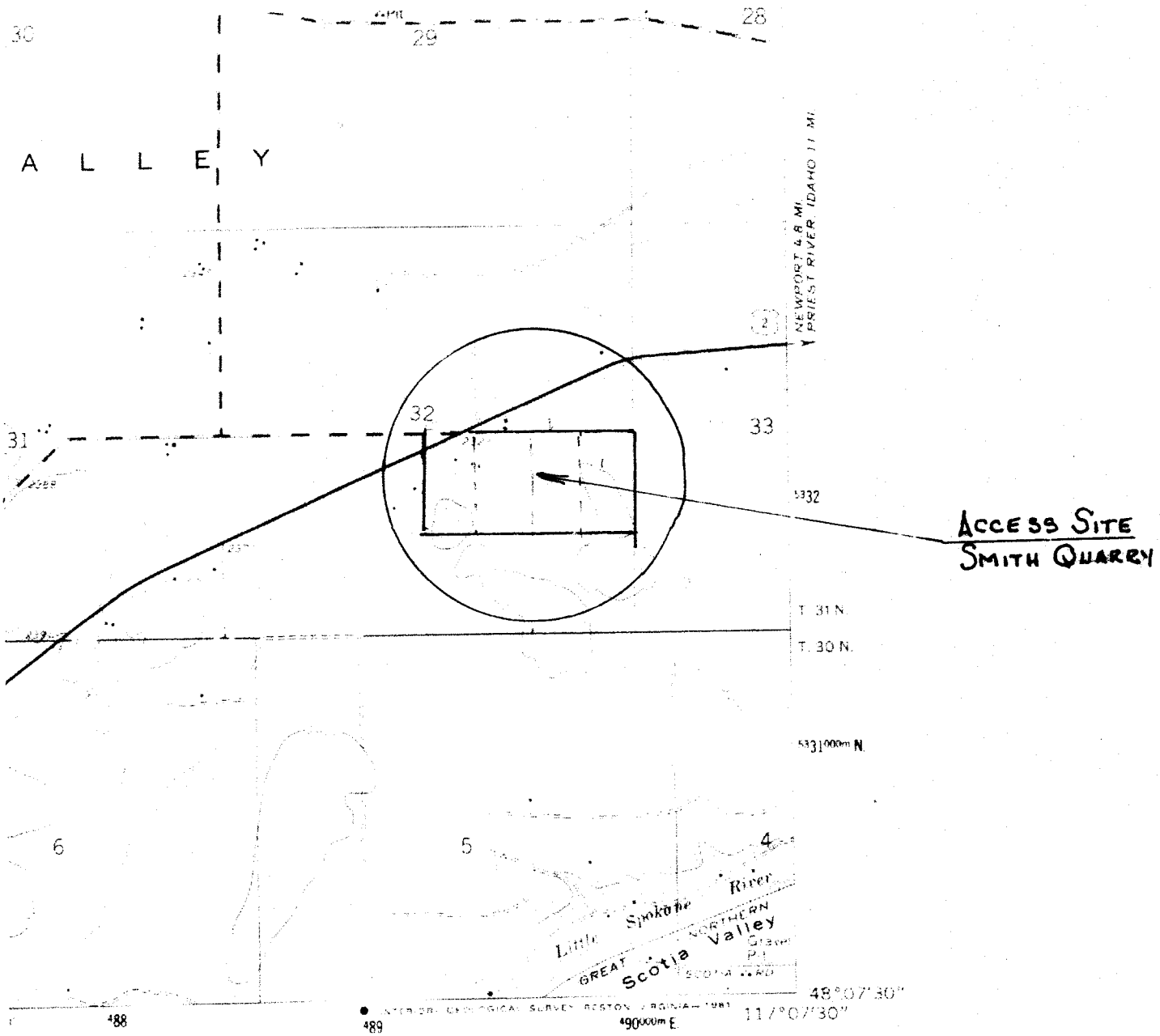

ROAD CLASSIFICATION

Primary highway, all weather, hard surface

Light-duty road, all weather, improved surface

Secondary highway, all weather, hard surface

Unimproved road, fair or dry weather

U. S. Route

State Route

QUADRANGLE LOCATION

DIAMOND LAKE, WASH.

N4807.5—W11707.5/7.5

1968

PHOTOREVISED 1980

DMA 2580 II NW—SERIES V891

Revisions shown in purple compiled by the State of Washington from aerial photographs taken 1977 and other source data. This information not field checked. Map edited 1980

RECEIVED
SEP 28 2004
Geology and Earth

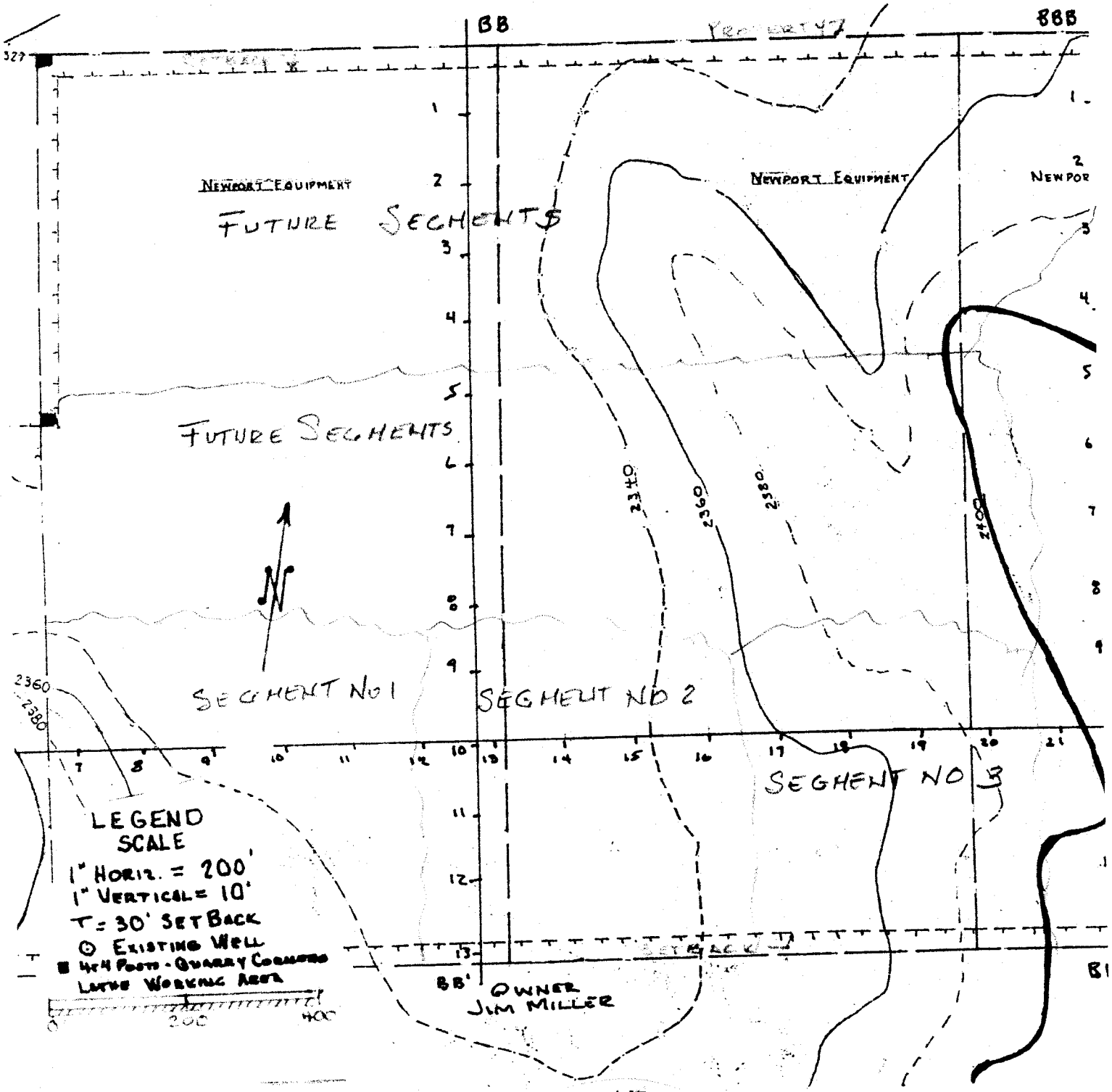

SMITH QUARRY	PERMIT # 70-013016
APPLICANT: NEWPORT EQUIP. ENTER. INC.	
P.O. BOX 2555 PRIEST RIVER ID 83856	
DRAWN BY: WALT	DATE: MAR. 2004
REVISED BY: WALT	DATE: JULY 2004
MAP NO. 4	SEGMENTAL RECLAIM.
STEVE SMITH	

Steve Smith

WALTER R. HORNING
STATE OF WASHINGTON
6665
REGISTERED
PROFESSIONAL ENGINEER

RECEIVED
AUG 16 2004
Geology and Earth

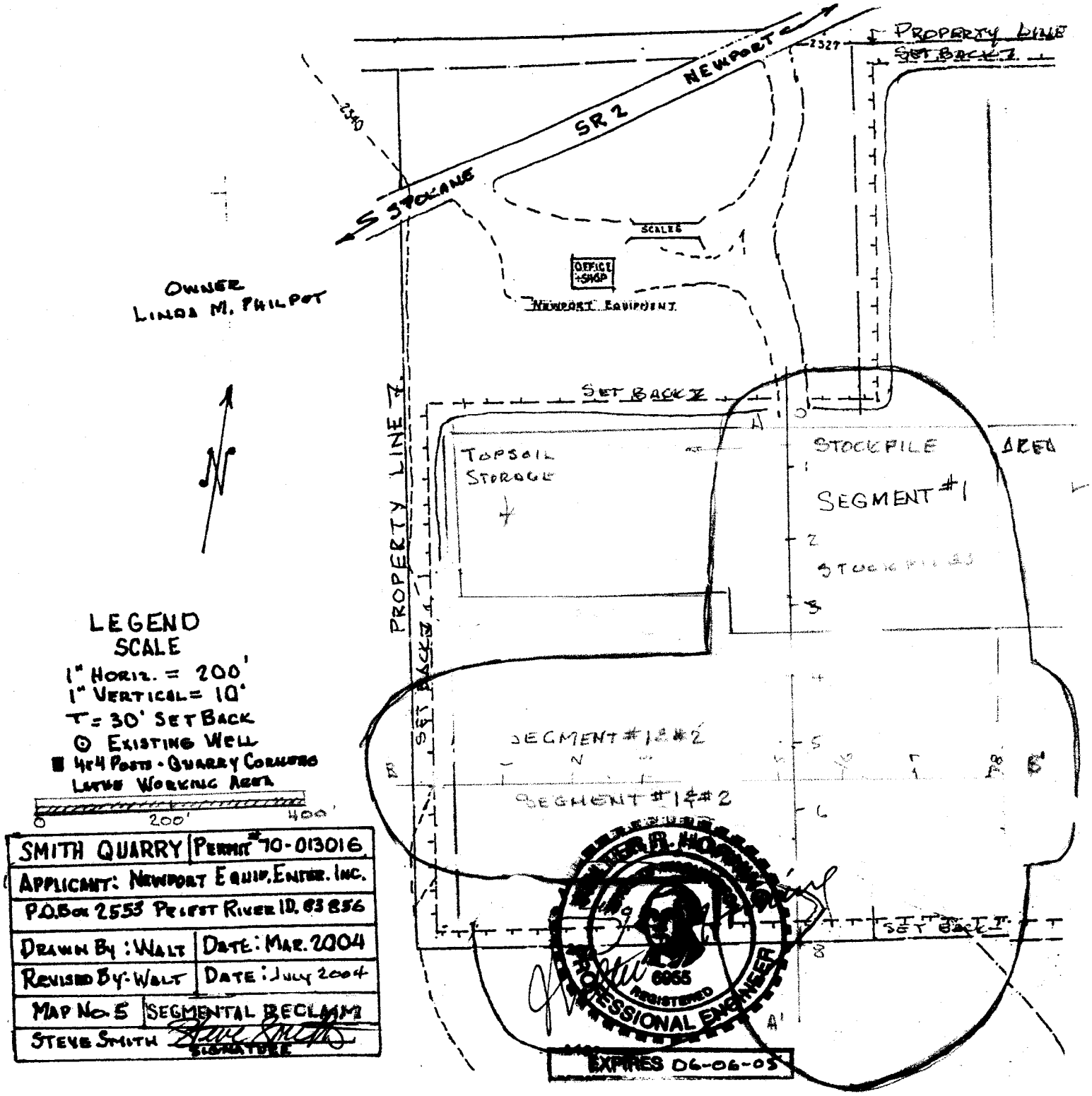

RECEIVED
AUG 16 2004
Geology and Earth

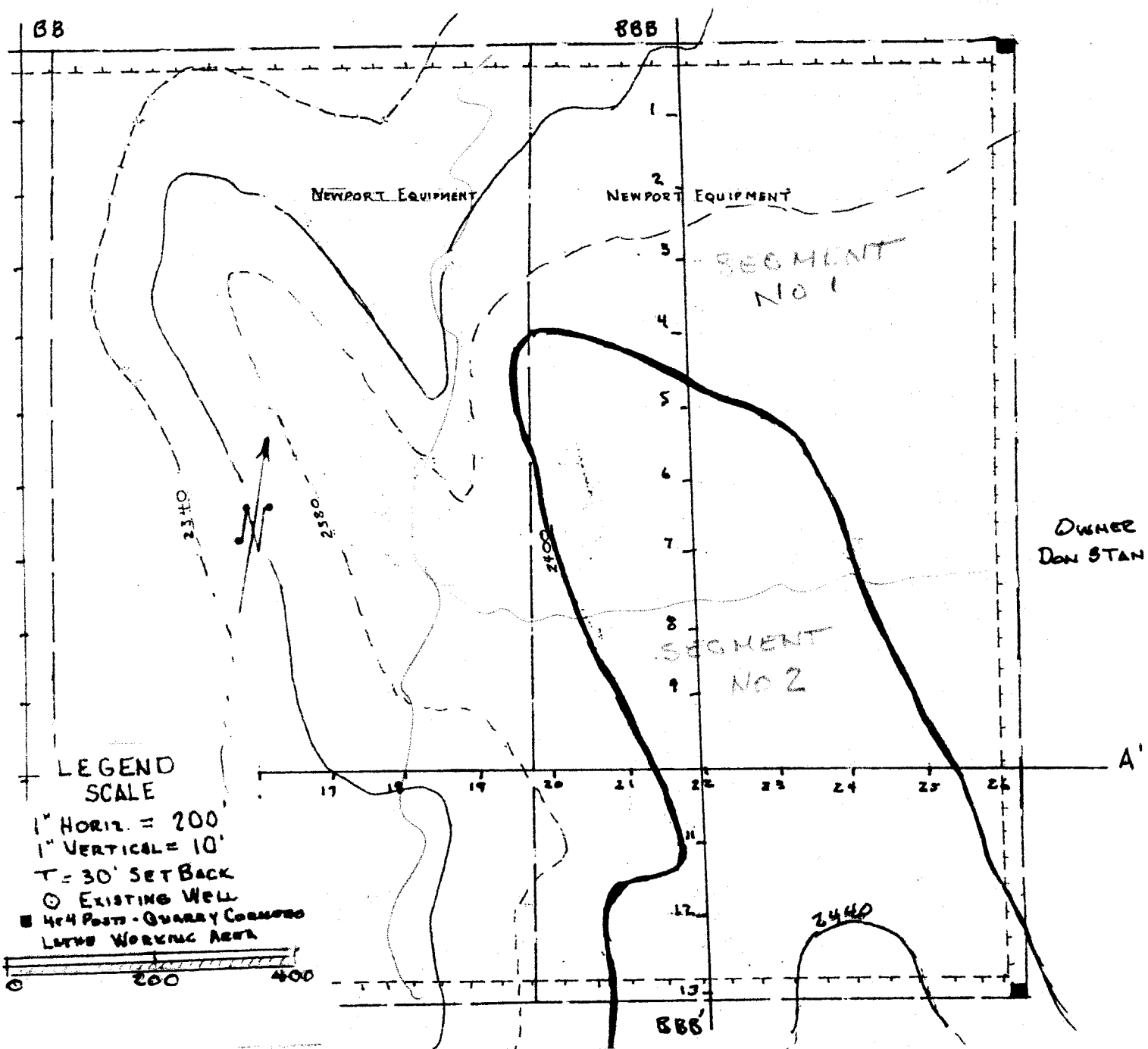

SMITH QUARRY	PERMIT #70-013016
APPLICANT: NEWPORT EQUIP. ENTER. INC.	
P.O. Box 2553 PRIEST RIVER ID 83856	
DRAWN BY: WALT	DATE: MAR. 2004
DRAWN BY: WALT	DATE: JULY 2004
MAP No. 6	SEGMENTAL RECLAIM
STEVE SMITH SIGNATURE	

WALTER R. HORNING
STATE OF WASHINGTON
6955
REGISTERED
PROFESSIONAL ENGINEER
EXPIRES 06-06-05

RECEIVED
AUG 16 2004
Geology and Earth

RECEIVED
APR 05 2004
Geology and Earth

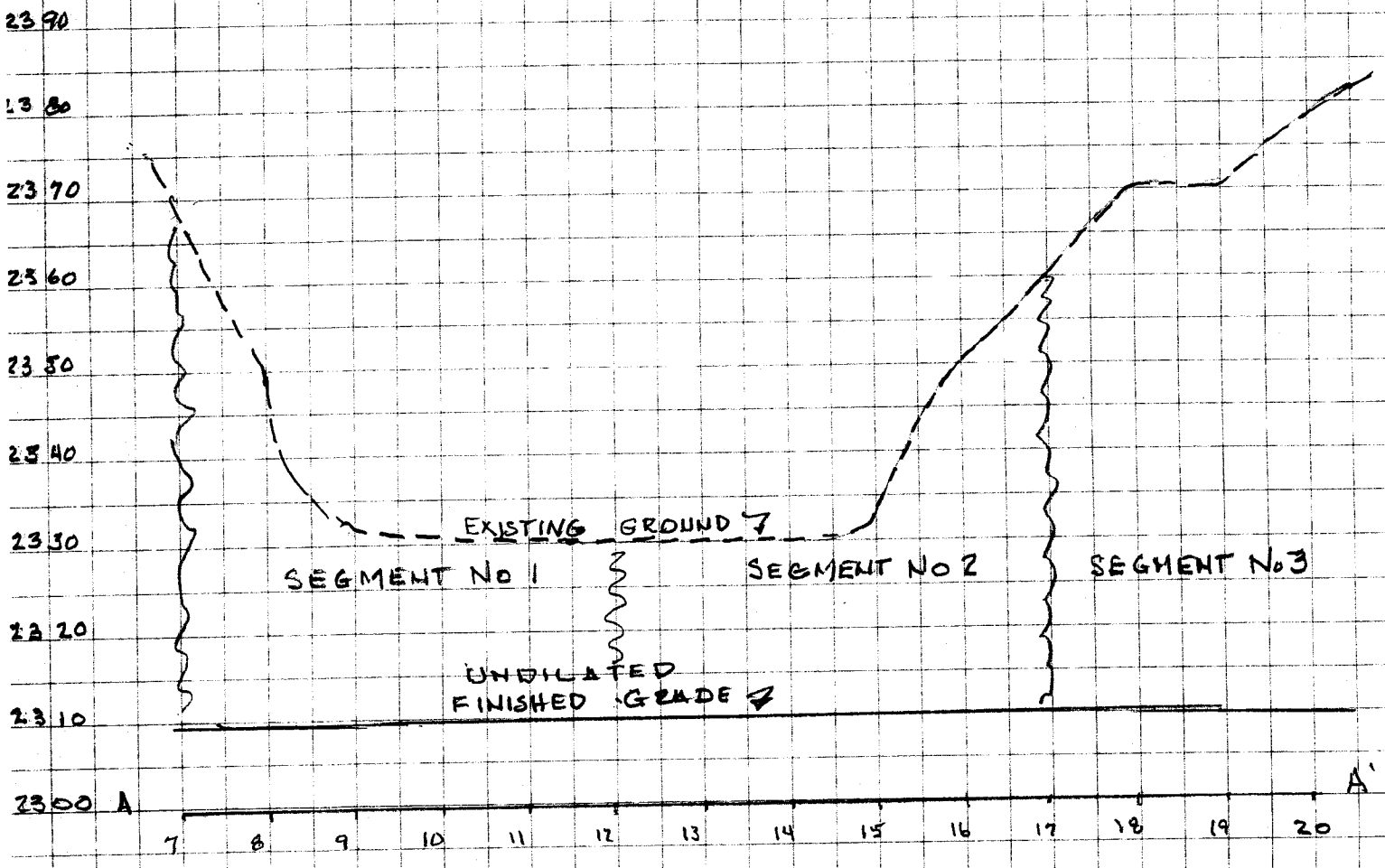

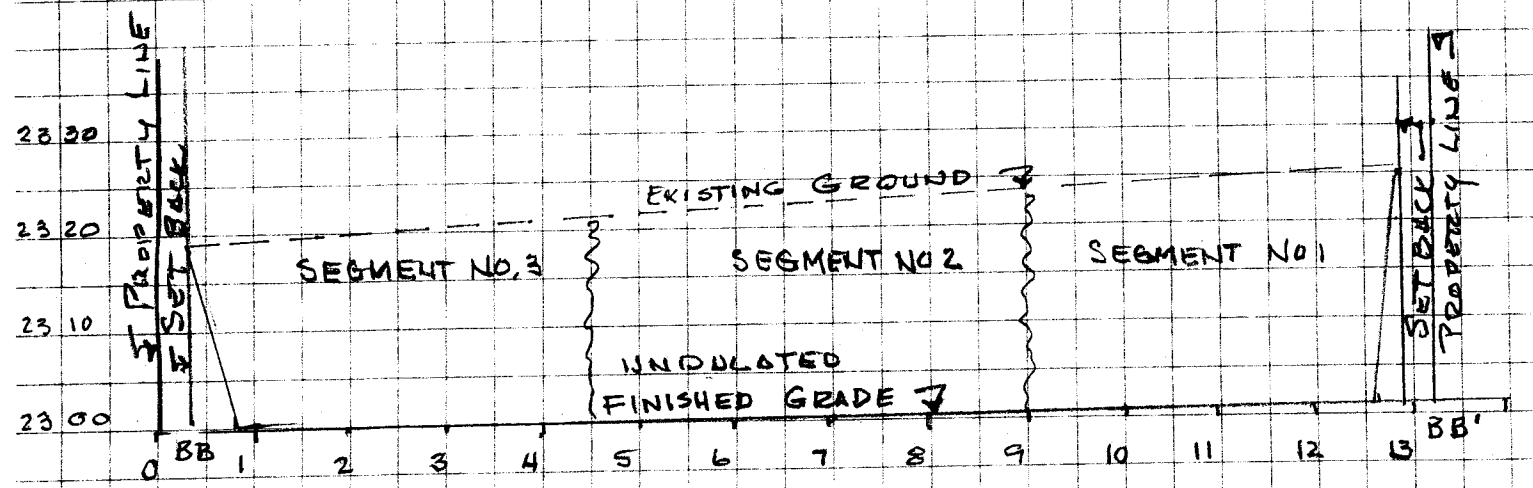

SEGMENTAL RECLAMATION

SCALE: HORIZONTAL 1" = 200'
VERTICAL 1" = 20'

USE WITH MAPS No 4,

RECEIVED
SEP 28 2004
Geology and Earth

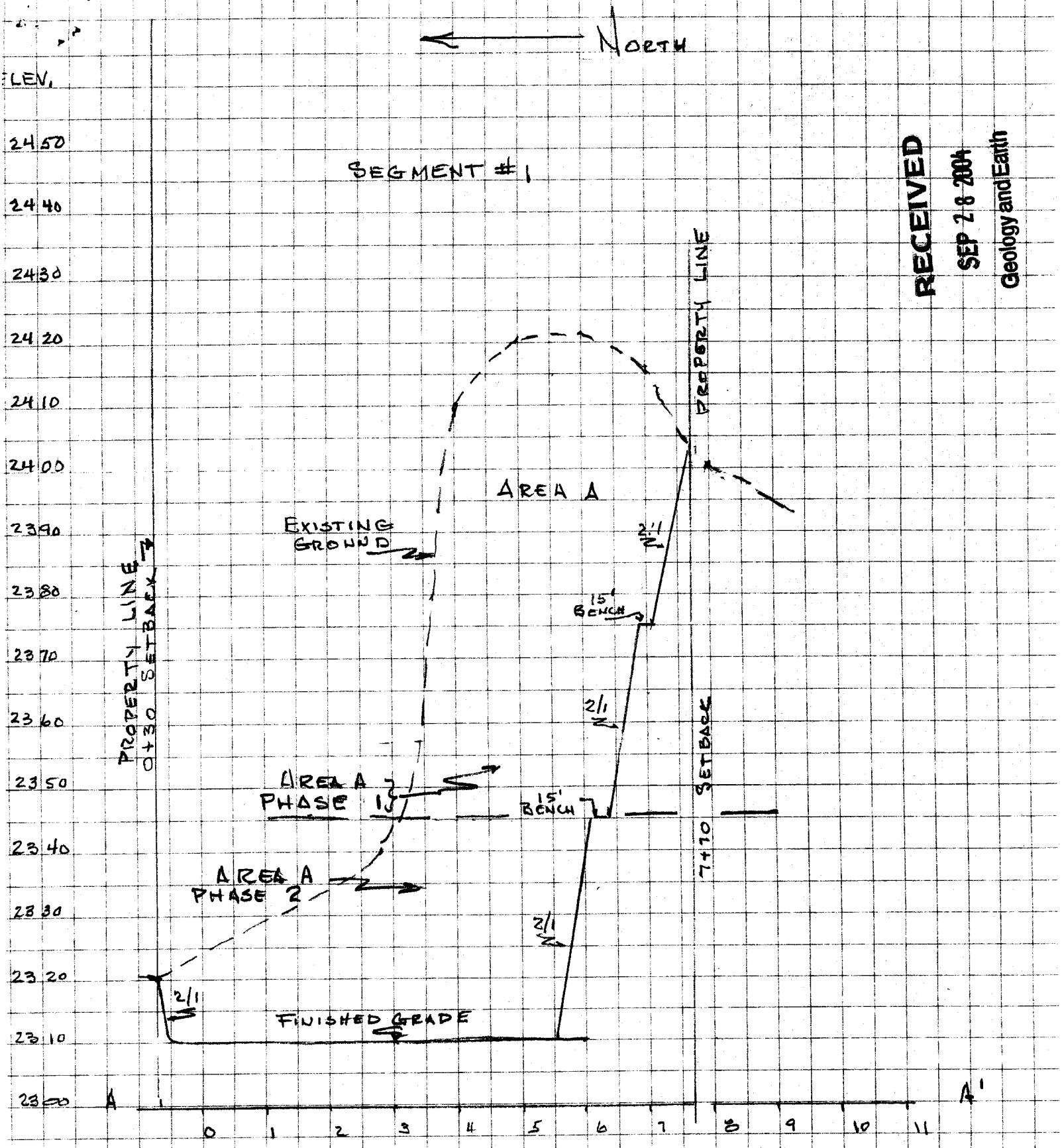

RECEIVED
SEP 28 2004
Geology and Earth

SEGMENTAL RECLAMATION

SCALE: HORIZONTAL 1" = 200'
VERTICAL 1" = 20'

USE WITH MAP NO. 5

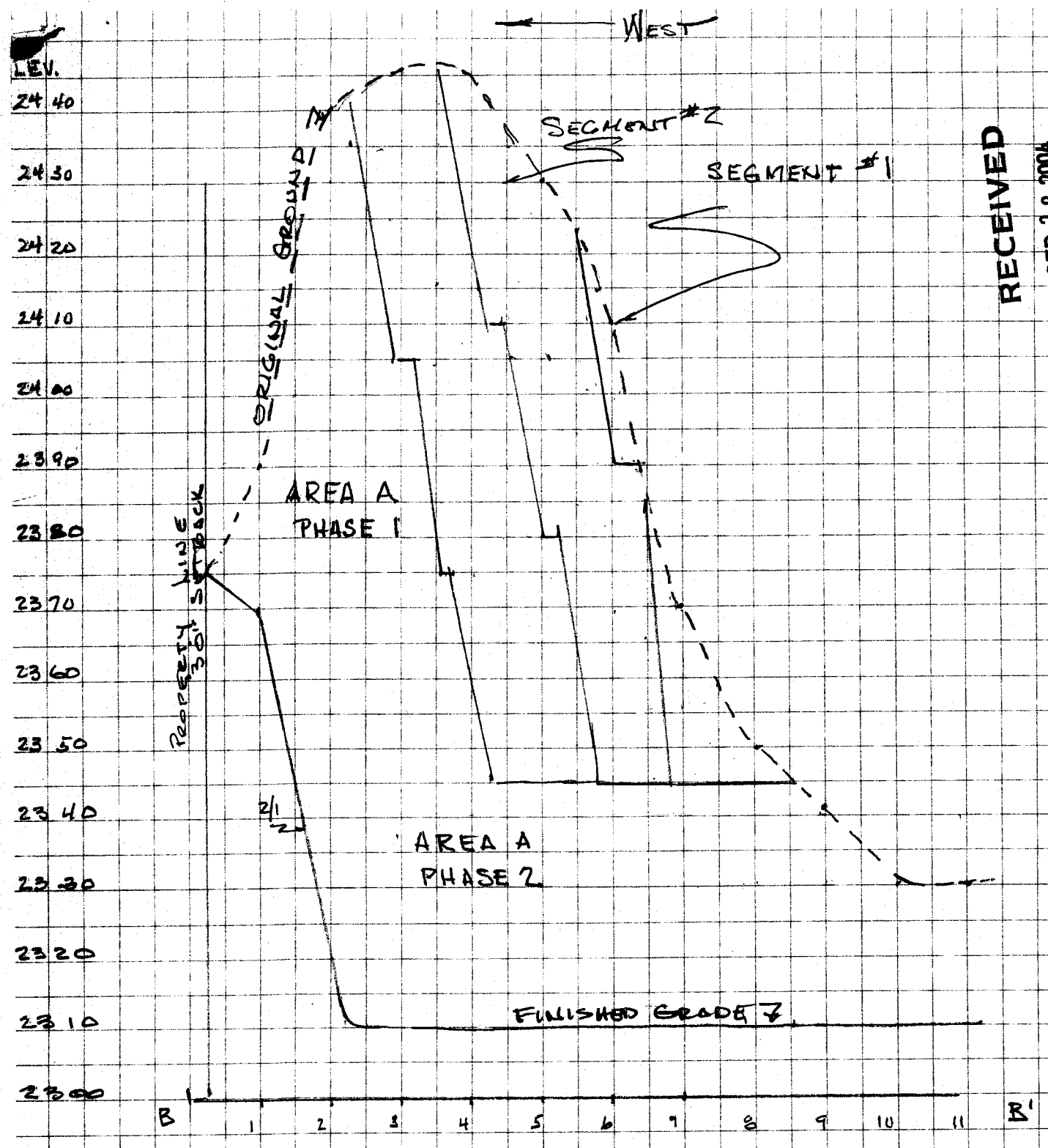

RECEIVED
SEP 28 2004
Geology and Earth

SEGMENTAL RECLAMATION
SCALE: HORIZONTAL 1" = 200'
VERTICAL 1" = 20'

USE WITH MAP NO. 5

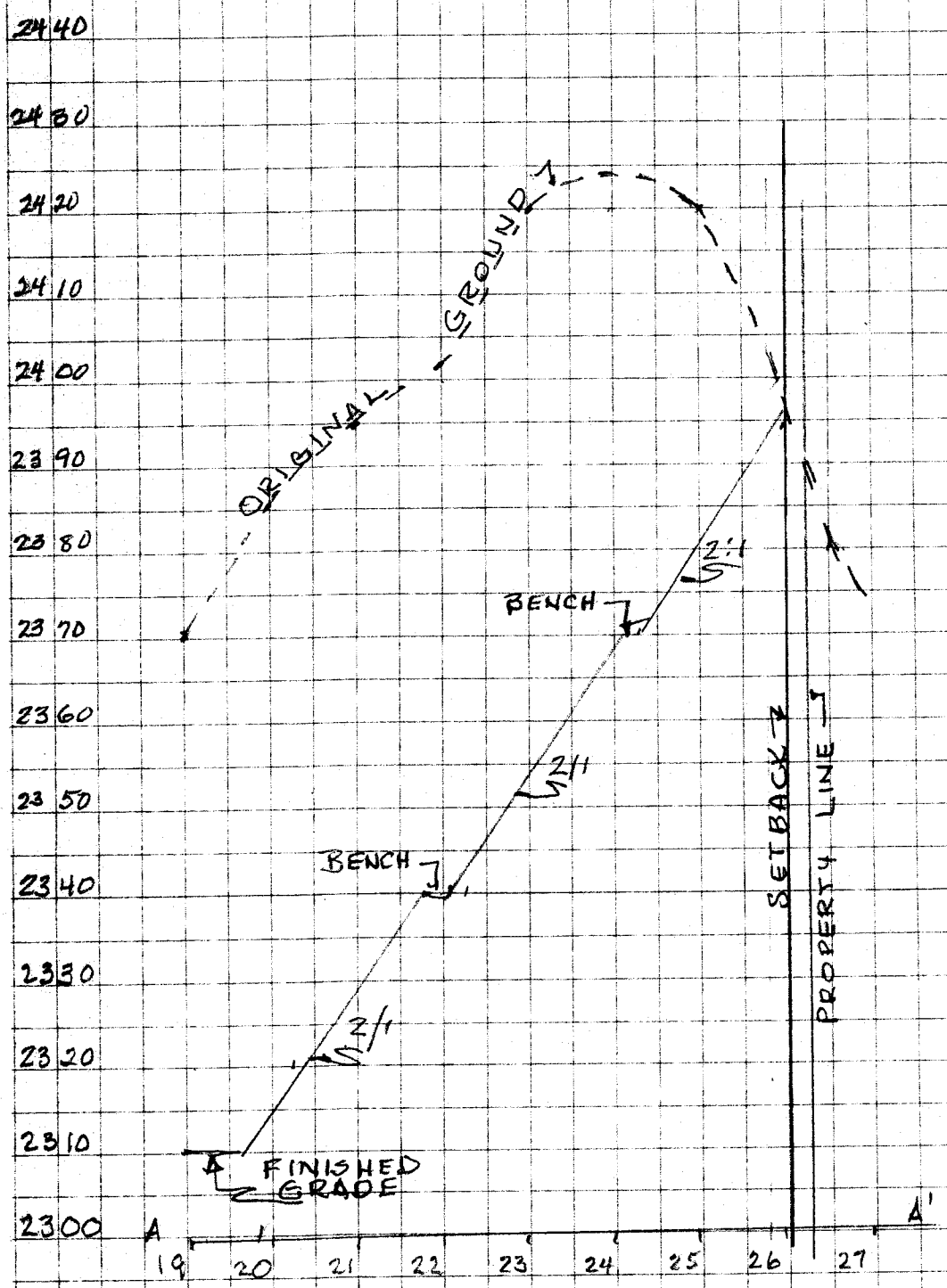

SEGMENTAL RECLAMATION
SCALE: HORIZONTAL 1" = 200'
VERTICAL 1" = 20'

USE WITH MAP NO. 6

RECEIVED
SEP 28 2004
Geology and Earth

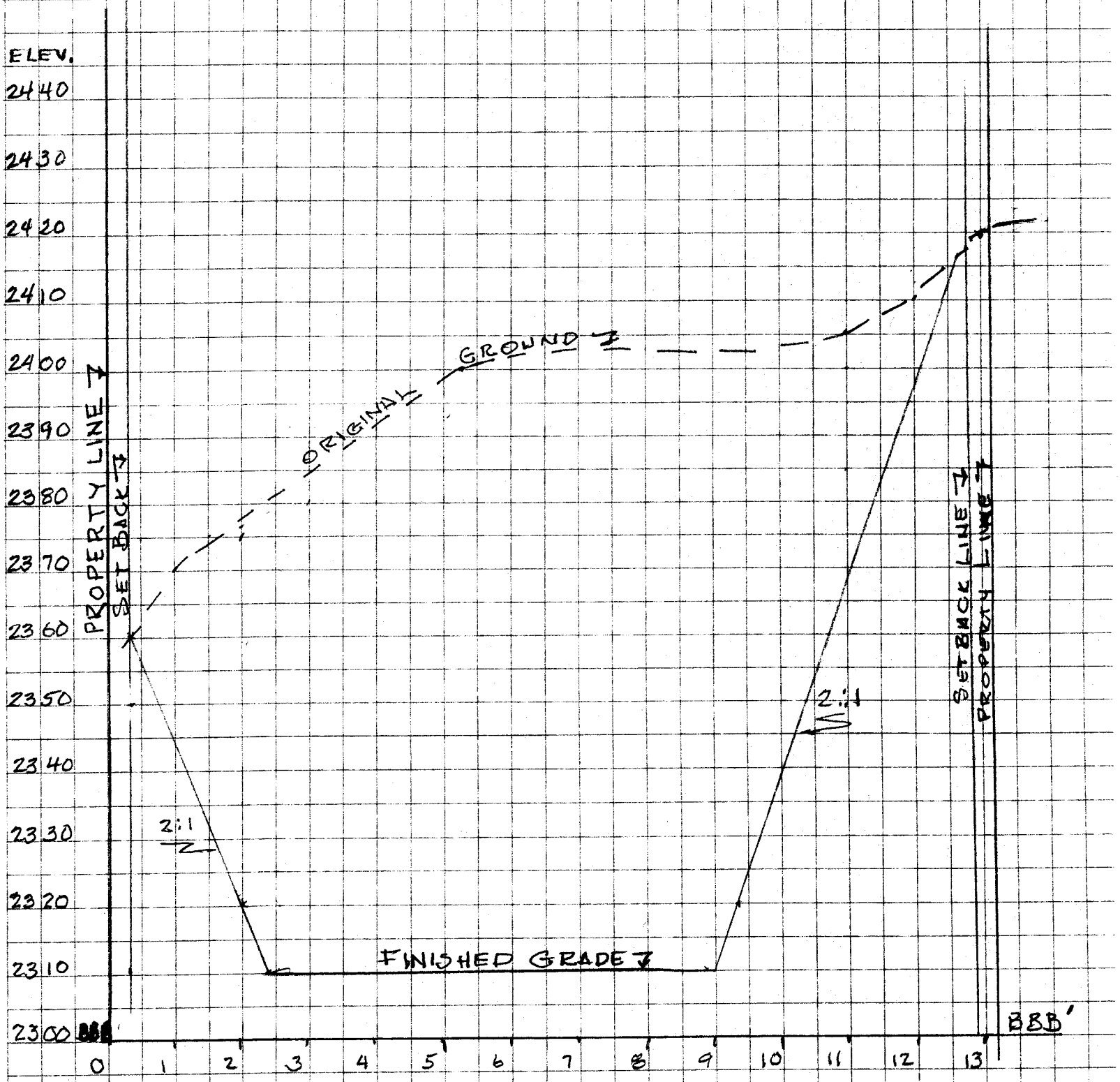

SEGMENTAL RECLAMATION
SCALE: HORIZONTAL 1" = 200'
VERTICAL 1" = 20'

USE WITH MAP NO. 6

RECEIVED
SEP 28 2004
Geology and Earth