



State of Washington

Department of Natural Resources

Hilary S. Franz, Commissioner of Public Lands

TO: Members of the Board of Natural Resources

FROM: Product Sales and Leasing Division

SUBJECT: Timber Sales Packet to be Presented at the
December 2020 Board Meeting

Attached is a package of timber sales proposed for auction in upcoming months. This packet will be presented to the Board of Natural Resources at the December 1, 2020 Board Meeting.

SUMMARY OF PROPOSED BOARD SALES

January 2021

FY21

No.	County	Region	Agree #	FSC® ∞ Trust	Sale Name	Species	Acres	Age	Harvest Type	Volume MBF/Acre	Value/MBF	Total MBF	Total Minimum Bid Value
1	Clallam	OLY	100852	01-15%,03-71%,07-14%	FOR WHAT ITS WORTH	WW-70%,DF-26%,RA-3%,RC-1%	192	45	VRH	27	\$226	5,100	\$1,152,000
2	Cowlitz	PC	100856	03-72%,08-28%	DUTCH VRH THIN RMZ	DF-52%,WW-48%	591	41	VRH-71%,CT-29%	14	\$225	8,475	\$1,903,000
3	Cowlitz	PC	100910	03-1%,08-6%-10-93%	GOT WOOD SORTS	DF-78%,WW-19%,RA-3%	123	51	VRH	33	\$616	4,079	\$2,511,428
4	King	SPS	92521	∞ 77-100%	SOONER	DF-61%,WW-31%,RC-8%	214	68	VRH	22	\$397	4,728	\$1,877,000
5	Lewis	PC	100735	03-100%	FIRE ROAD VRH RMZ	DF-89%,RA-6%,RC-5	49	44	VRH	20	\$360	983	\$354,000
6	Mason	SPS	98216	∞ 01-100%	SNAKE FARM VRH WMZ THIN	DF-98%,WW-2%	298	77	VRH-93%,VDT-7%	25	\$436	7,512	\$3,274,000
7	Mason	SPS	100498	03-100%	COME ON DOWN	DF-89%,RC-6%,WW-4%,RA-1%	53	79	VRH	51	\$478	2,718	\$1,299,000
8	Pacific	PC	100257	03-89%,05-11%	REPEATER	WW-100%	77	63	VRH	42	\$272	3,210	\$872,000
9	Pacific	PC	100819	02-1%,03-65%,04-12%,10-6%,41-16%	DASHINGLY QUIRKY SORTS	DF-68%,WW-24%,RA-8%	140	92	VRH	44	\$584	6,148	\$3,587,616
10	Skagit	NW	100537	01-20%,04-80%	YELLOW BEAR	WW-77%,DF-12%,RC-10%,RA-1%	154	63	VRH	40	\$370	6,224	\$2,305,000
11	Whatcom	NW	100427	01-19%,08-52%,10-29%	BRONCO	WW-47%,DF-30%,RC-12%,RA-11%	114	78	VRH	40	\$374	4,566	\$1,708,000
Totals							2,005			27	\$388	53,743	\$20,843,044

Trust Codes:

01=State Forest Board Transfer
 02=State Forest Board Purchase
 03=Common School & Indemnity
 04=Agricultural School
 05=University - Transferred
 06=C.E.P. & R.I.

07=Capitol Building
 08=Normal School
 09=Escheat
 10=Scientific School
 11=University - Original

12=Community College Forest Reserve
 38=Washington State University
 41=University Repayment
 42=Forest Board Repayment
 77=Water Pollution Control

Harvest Type:

VRH=Variable Retention Harvest
 VDT=Variable Density Thinning
 CT=Commercial Thinning
 UM=Uneven-aged Mgmt
 SR=Shelterwood Removal

Species Codes:

DF=Douglas-fir
 RA=Red alder
 RC=Western redcedar
 WW=White Woods (hemlock and true firs)
 WL=Western larch
 PP=Ponderosa pine
 LP=Lodgepole pine

∞ If marked, all or part of this sale Forest Stewardship Council® (FSC)-certified (certificate No. BV-FM/COC-080501)

Note: Contract harvest sort sales above list the total minimum bid as delivered values, not stumpage. The net or stumpage value will be realized after the harvesting costs are paid out.

SEPA SUMMARY OF PROPOSED BOARD SALES

January 2021

FY21

No.	County	Agreement #	Sale Name	SEPA Threshold Determination	FPA Classification	Comments Received During SEPA Review Period
1	Clallam	100852	FOR WHAT ITS WORTH	DNS	3	
2	Cowlitz	100856	DUTCH VRH THIN RMZ	DNS	3	
3	Cowlitz	100910	GOT WOOD SORTS	DNS	3	WDFW
4	King	92521	SOONER	DNS	3	
5	Lewis	100735	FIRE ROAD VRH RMZ	DNS	3	
6	Mason	98216	SNAKE FARM VRH WMZ THIN	DNS	3	Kropp ¹
7	Mason	100498	COME ON DOWN	DNS	3	
8	Pacific	100257	REPEATER	DNS	3	
9	Pacific	100819	DASHINGLY QUIRKY SORTS	DNS	3	Kropp
10	Skagit	100537	YELLOW BEAR	DNS	3	
11	Whatcom	100427	BRONCO	DNS	3	WFLC

* ALL DOCUMENTS ARE AVAILABLE TO THE BOARD AND THE PUBLIC FOR REVIEW

¹ Comment received outside 14-day SEPA comment period



TIMBER NOTICE OF SALE

SALE NAME: FOR WHAT IT'S WORTH

AGREEMENT NO: 30-100852

AUCTION: January 27, 2021 starting at 10:00 a.m.,
Olympic Region Office, Forks, WA **COUNTY:** Clallam

SALE LOCATION: Sale located approximately 10 miles northwest of Forks, WA

**PRODUCTS SOLD
AND SALE AREA:**

All timber, except trees marked with a band of blue paint or bounded out by leave tree area tags, bounded by timber sale boundary tags, a property line and a timber type change in Unit 1; timber sale boundary tags, the D-5200 Road and the D-5226 Road in Unit 2; timber sale boundary tags and the D-2600 Road in Units 3 and 5; timber sale boundary tags and the D-2630 Road in Unit 4; timber sale boundary tags in Units 6, 7, 8 and 9

All forest products above located on part(s) of Sections 16 and 17 all in Township 29 North, Range 14 West, W.M., containing 192 acres, more or less.

CERTIFICATION: This sale is certified under the Sustainable Forestry Initiative® program Standard (cert no: PwC-SFIFM-513)

ESTIMATED SALE VOLUMES AND QUALITY:

Species	Avg Ring DBH	Ring Count	Total MBF	MBF by Grade								
				1P	2P	3P	SM	1S	2S	3S	4S	UT
Hemlock	12.7		3,209						143	2,108	855	102
Douglas fir	16.4		1,342						578	539	188	37
Spruce	13.7		340						69	212	54	5
Red alder	10.9		142								139	4
Red cedar	13.1		67							51	17	
Sale Total			5,100									

MINIMUM BID: \$1,152,000.00 **BID METHOD:** Sealed Bids

PERFORMANCE SECURITY: \$0.00 **SALE TYPE:** Lump Sum

EXPIRATION DATE: September 30, 2023 **ALLOCATION:** Export Restricted

BID DEPOSIT: \$0.00 or Bid Bond. Said deposit shall constitute an opening bid at the appraised price.

HARVEST METHOD: Ground 100%. No rubber tire skidders allowed unless skidding and rutting requirements can be met and a harvest plan has been submitted and approved.

ROADS: 18.80 stations of optional construction. 281.70 stations of optional prehaul maintenance. 60.90 stations of decommissioning. Fish pipe and bridge activity on the D-2610, D-2620 and D-5226 Road is restricted from October 1 through June 30. Any road work, right-of-way timber falling and yarding, rock pit operations, or operation of heavy equipment must be performed during the limited operating period if implemented during the nesting season. The limited operating period runs from two hours after sunrise to two hours before sunset between April 1 through September 23. This restriction does not apply to the hauling of timber, rock, or equipment. Optional pre-haul maintenance is restricted from October 1 to June 30 unless authorized in writing by the Contract Administrator.



TIMBER NOTICE OF SALE

ACREAGE DETERMINATION

CRUISE METHOD: Sale acreage was 100% GPS'd. Sale units were cruised using a variable plot sample.

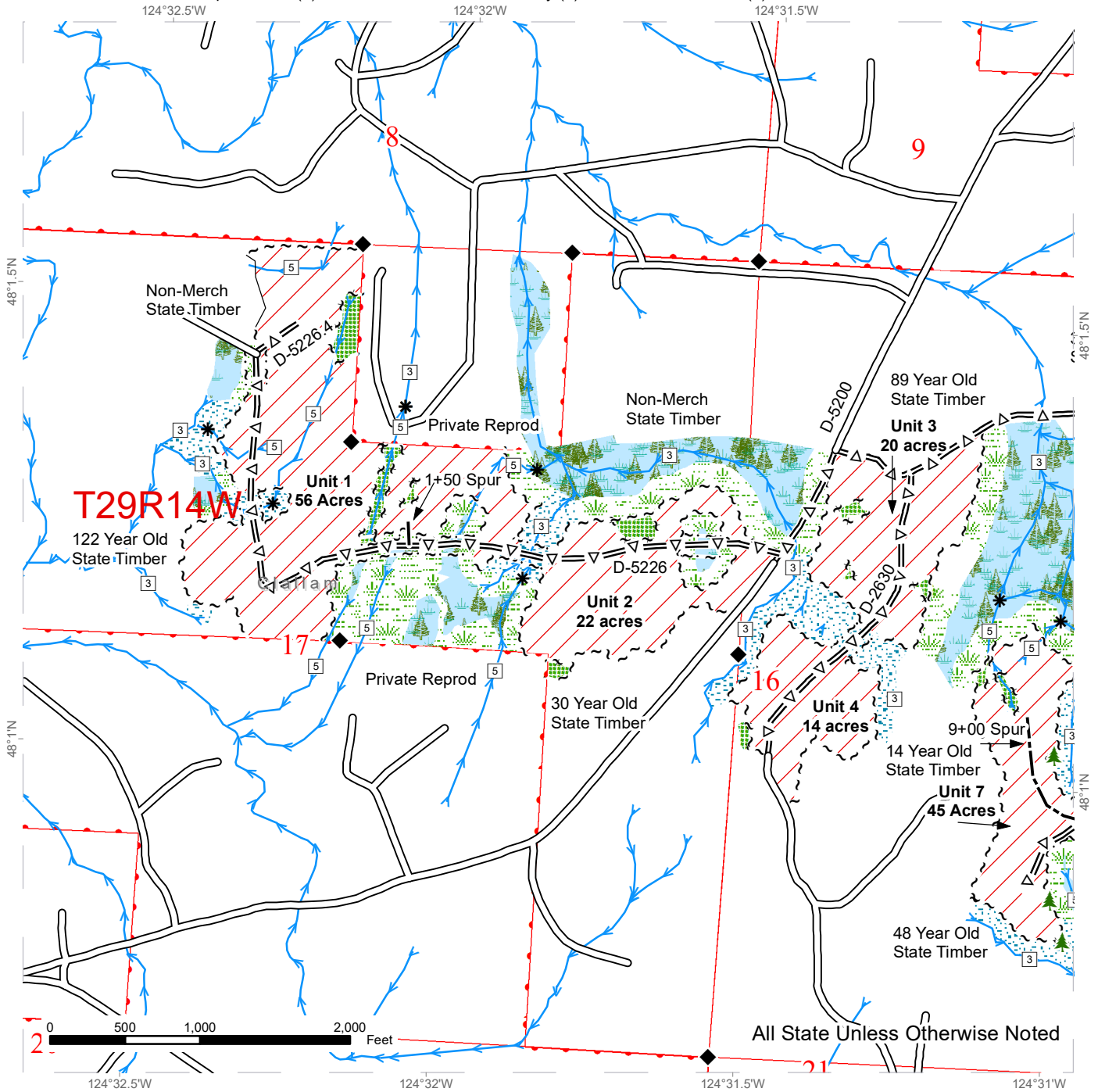
FEES: \$86,700.00 is due on day of sale. \$9.00 per MBF is due upon removal. These are in addition to the bid price.

SPECIAL REMARKS: There is a locked gate on the Loop Tavern Pit - contact the Olympic Region Dispatch Center at 360-374-2811 to obtain a AA-1 key.

TIMBER SALE MAP

SALE NAME: FOR WHAT ITS WORTH
AGREEMENT #: 30-100852
TOWNSHIP(S): T29R14W
TRUST(S): Capitol Grant (7), Common School and Indemnity (3), State Forest Transfer (1)

REGION: Olympic Region
COUNTY(S): Clallam
ELEVATION RGE: 120'-280'



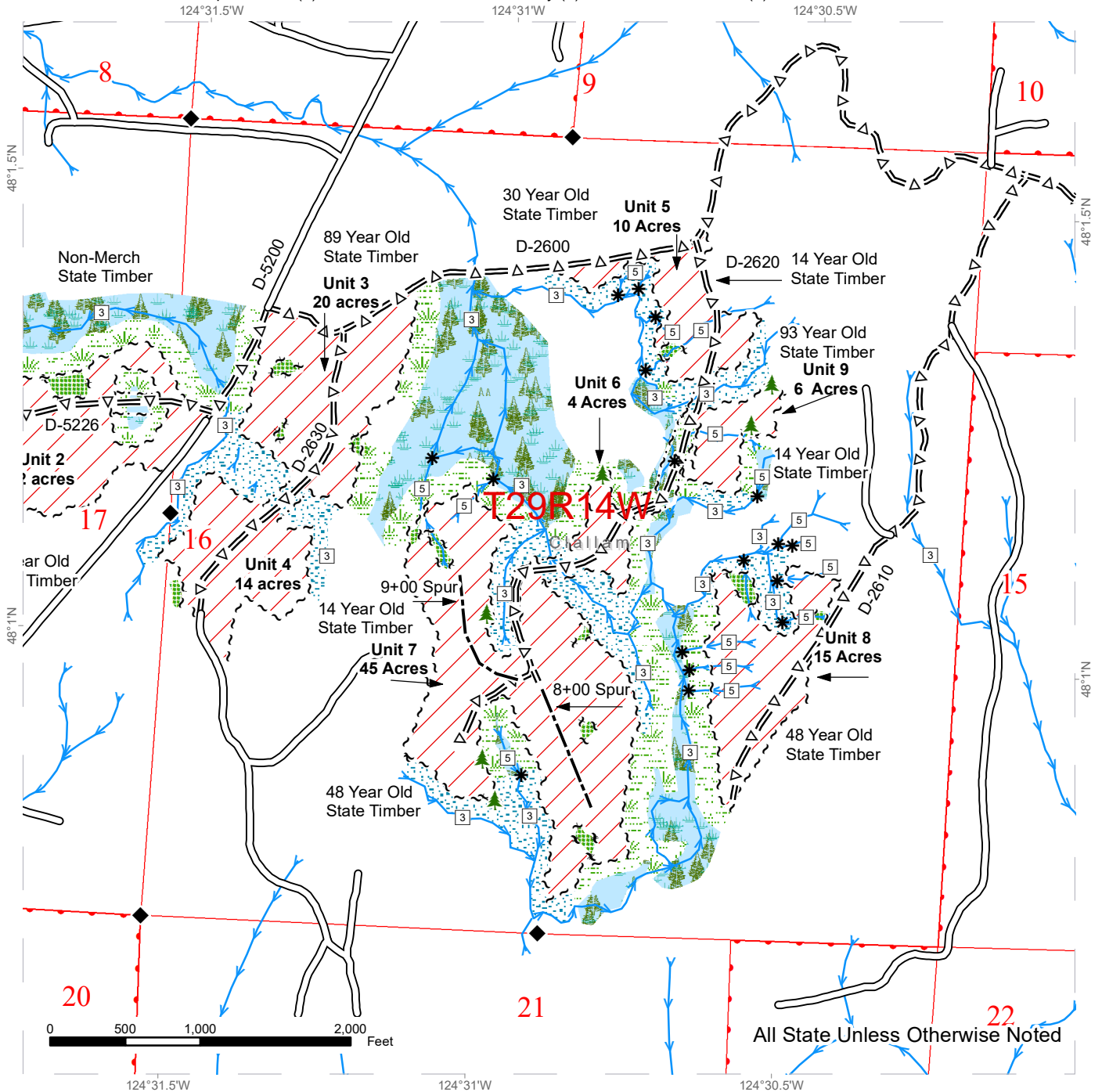
	Variable Retention Harvest		Existing Roads		Streams
	Leave Tree Area		Optional Construction		Stream Type
	Riparian Mgt Zone		Optional Pre-Haul Maintenance		Stream Type Break
	Forested Wetland		Leave Tree Area <1/4-acre		Survey Monument
	Wetland Mgt Zone				Public Land Survey Townships
	Sale Boundary Tags				Public Land Survey Sections
	Leave Tree Tags				DNR Managed Lands
	Right of Way Tags				
	Timber Type Change				



TIMBER SALE MAP

SALE NAME: FOR WHAT ITS WORTH
AGREEMENT #: 30-100852
TOWNSHIP(S): T29R14W
TRUST(S): Capitol Grant (7), Common School and Indemnity (3), State Forest Transfer (1)

REGION: Olympic Region
COUNTY(S): Clallam
ELEVATION RGE: 120'-280'



Variable Retention Harvest	Existing Roads	Streams
Leave Tree Area	Optional Construction	Stream Type
Riparian Mgt Zone	Optional Pre-Haul Maintenance	Stream Type Break
Forested Wetland	Leave Tree Area <1/4-acre	Survey Monument
Wetland Mgt Zone		Public Land Survey Townships
Sale Boundary Tags		Public Land Survey Sections
Leave Tree Tags		DNR Managed Lands
Right of Way Tags		
Timber Type Change		





TIMBER NOTICE OF SALE

SALE NAME: DUTCH VRH THIN RMZ

AGREEMENT NO: 30-100856

AUCTION: January 28, 2021 starting at 10:00 a.m., COUNTY: Cowlitz
Pacific Cascade Region Office, Castle Rock, WA

SALE LOCATION: Sale located approximately 20 miles East of Toutle

PRODUCTS SOLD AND SALE AREA: All timber, except leave trees marked with blue paint and trees bound by yellow "Leave Tree Area" tags and all down timber existing 5 years prior to the day of sale bounded by white "Timber Sale Boundary" tags and pink flagging, the 2798, 3000, 3033M, 3033N, 3060, 3062, 3070, 3072, 3072A, 4250, 5630 and the 5635 roads in Unit 1, Unit 2, Unit 4, Unit 5, Unit 9 and Unit 12.

All timber described in the Schedule A bounded by white "Timber Sale Boundary" tags and pink flagging, blue "Special Management Unit Boundary" tags, the 3000, 3000P, 3618, 3618A, 3060, 3060D, 5630, 5635 roads in Unit 3, Unit 6, Unit 7, Unit 8, Unit 10 and Unit 11.

All forest products above located on part(s) of Sections 19 and 30 all in Township 9 North, Range 4 East, Sections 10, 13, 14, 15, 23, 24, 25 and 26 all in Township 9 North, Range 3 East, W.M., containing 591 acres, more or less.

CERTIFICATION: This sale is certified under the Sustainable Forestry Initiative® program Standard (cert no: PwC-SFIFM-513)

ESTIMATED SALE VOLUMES AND QUALITY:

Table with columns: Species, Avg Ring DBH Count, Total MBF, Total Tons, Price \$/Ton, MBF by Grade (1P, 2P, 3P, SM, 1S, 2S, 3S, 4S, UT)

MINIMUM BID: \$32/ton (est. value \$1,903,000.00) BID METHOD: Sealed Bids

PERFORMANCE SECURITY: \$100,000.00 SALE TYPE: Tonnage Scale

EXPIRATION DATE: October 31, 2023 ALLOCATION: Export Restricted

BIDDABLE SPECIES: Douglas fir

BID DEPOSIT: \$190,300.00 or Bid Bond. Said deposit shall constitute an opening bid at the appraised price.

HARVEST METHOD: Ground based equipment, and Cable. The sale is estimated to be 97% ground based yarding and 3% cable yarding. Ground based yarding is restricted to 45% slopes. Refer to Schedule A and RFRS Cutting Cards for leave tree specifications. Refer to the H-015, H-025, H-120 and H-140 for additional harvesting specifications. Lead end suspension is required for all yarding activities.



TIMBER NOTICE OF SALE

ROADS: 5.49 stations of optional construction. 110.07 stations of optional reconstruction. 559.75 stations of required prehaul maintenance. Rock for construction, reconstruction, and prehaul maintenance under this contract may be obtained from the 5 Way Pit located in Sec. 15, T9N, R3E, WM. Rock used in accordance with the quantities on the ROCK LIST may also be obtained from any commercial source at the Purchaser's expense. Rock sources are subject to written approval by the Contract Administrator before their use.

ACREAGE DETERMINATION

CRUISE METHOD: The sale acres were determined with GPS. Cruise was completed using variable plot cruise methods.

FEES: \$144,080.00 is due on day of sale. \$1.02 per ton is due upon removal. These are in addition to the bid price.

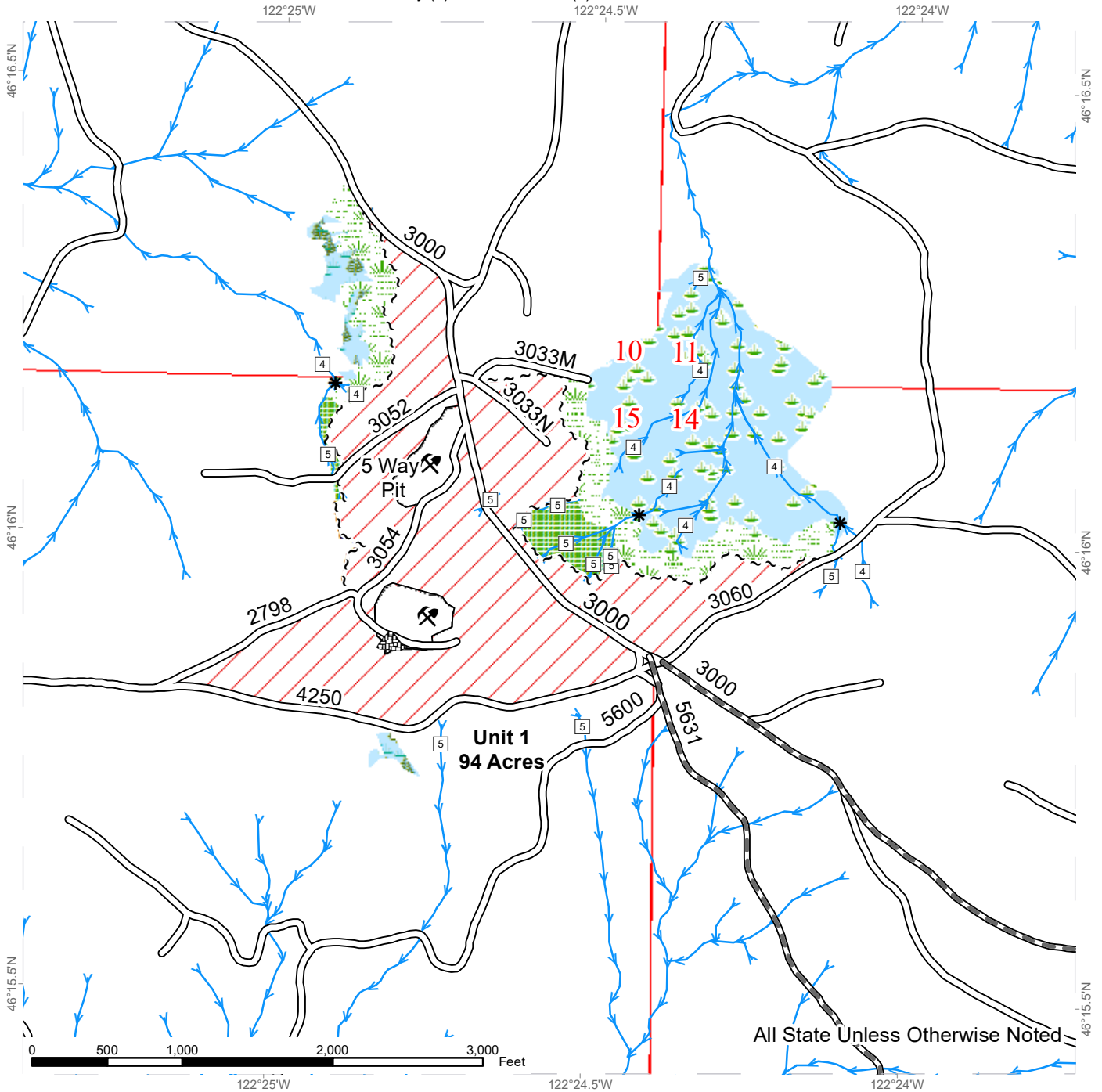
SPECIAL REMARKS: The gates on the 4100 and 5100 remain open. See driving map for gate locations. If closing the gates becomes necessary the PCP1-1 gate keys may be obtained from the Pacific Cascade Region office.

This sale contains an estimated 35 MBF of higher quality DF 2 saw logs, 114 MBF of higher quality DF 3 saw logs derived from the cruise.

TIMBER SALE MAP

SALE NAME: DUTCH VRH Thin RMZ
AGREEMENT #: 30-100856
TOWNSHIP(S): T9R3E, T9R4E
TRUST(S): Common School and Indemnity (3), Normal School (8)

REGION: Pacific Cascade Region
COUNTY(S): Cowlitz
ELEVATION RGE: 3240-3920



All State Unless Otherwise Noted

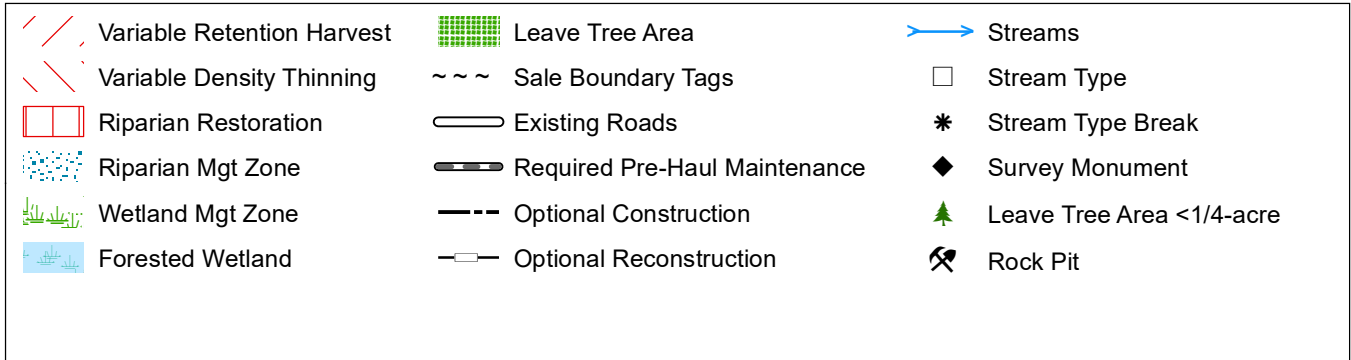
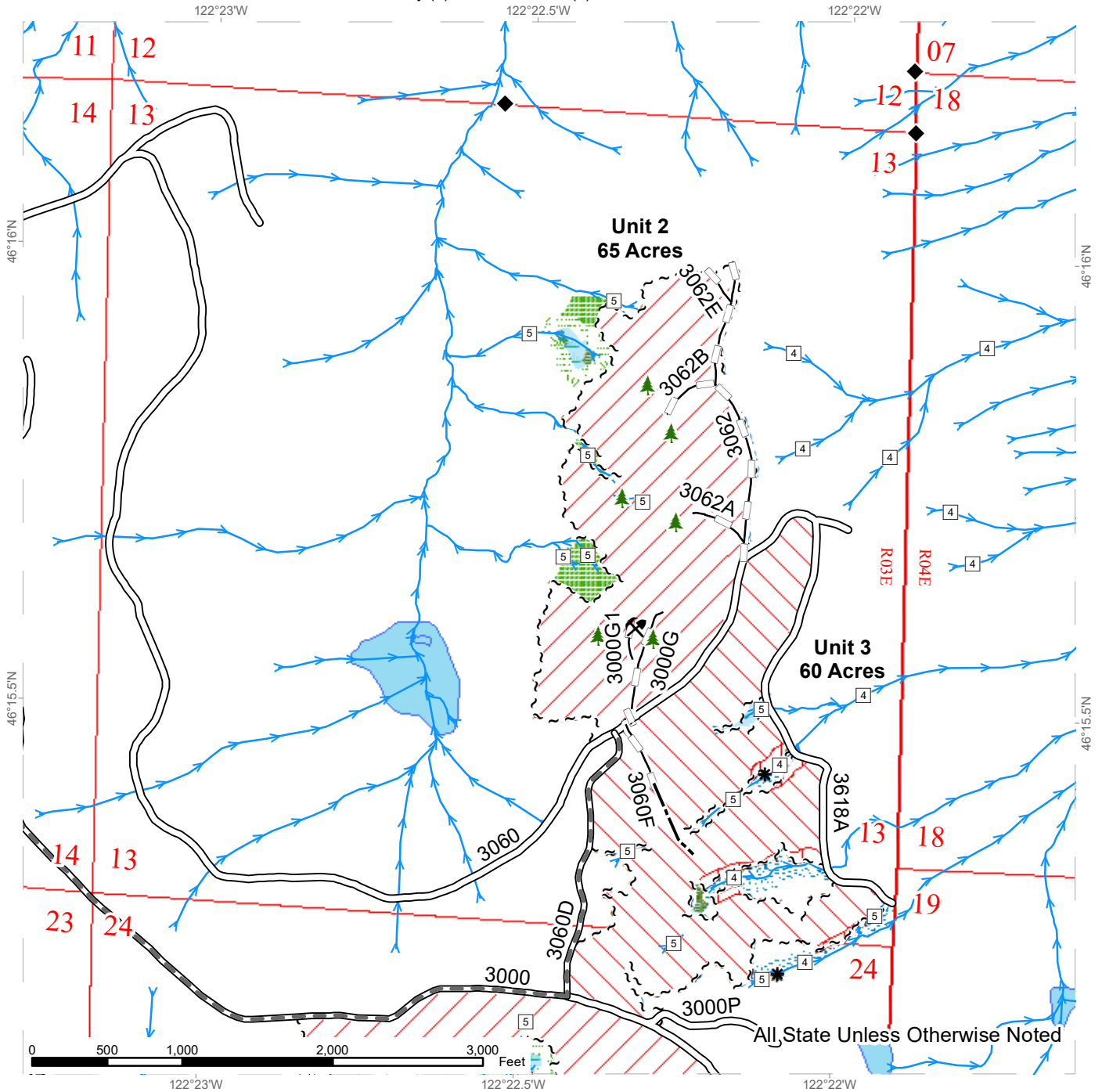
	Variable Retention Harvest		Leave Tree Area		Streams
	Wetland Mgt Zone		Sale Boundary Tags		Stream Type
	Wetlands - Non-forested		Timber Type Change		Stream Type Break
	Forested Wetland		Existing Roads		Rock Pit
			Required Pre-Haul Maintenance		Stockpile



TIMBER SALE MAP

SALE NAME: DUTCH VRH Thin RMZ
AGREEMENT #: 30-100856
TOWNSHIP(S): T9R3E, T9R4E
TRUST(S): Common School and Indemnity (3), Normal School (8)

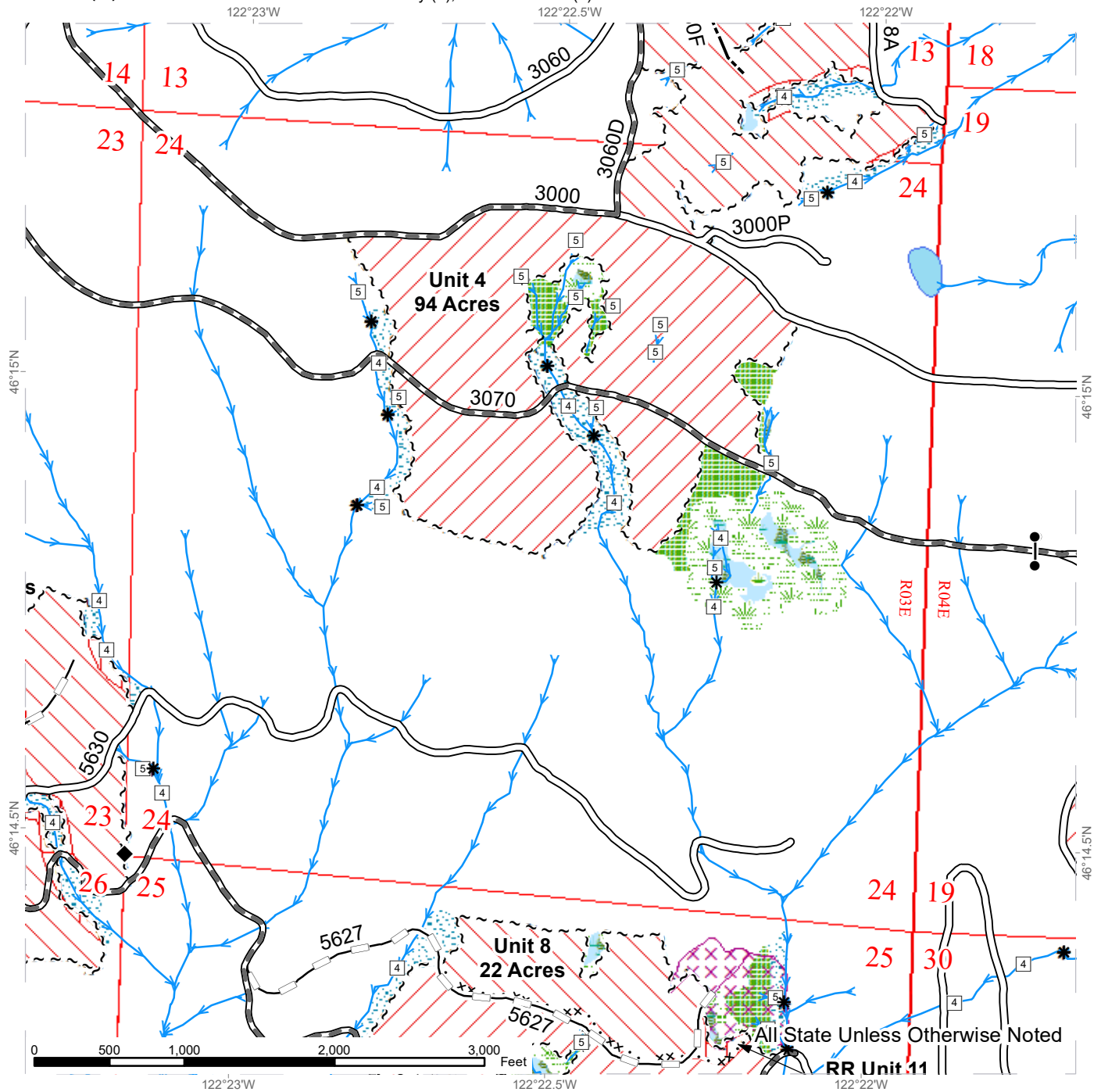
REGION: Pacific Cascade Region
COUNTY(S): Cowlitz
ELEVATION RGE: 3240-3920



TIMBER SALE MAP

SALE NAME: DUTCH VRH Thin RMZ
AGREEMENT #: 30-100856
TOWNSHIP(S): T9R3E, T9R4E
TRUST(S): Common School and Indemnity (3), Normal School (8)

REGION: Pacific Cascade Region
COUNTY(S): Cowlitz
ELEVATION RGE: 3240-3920



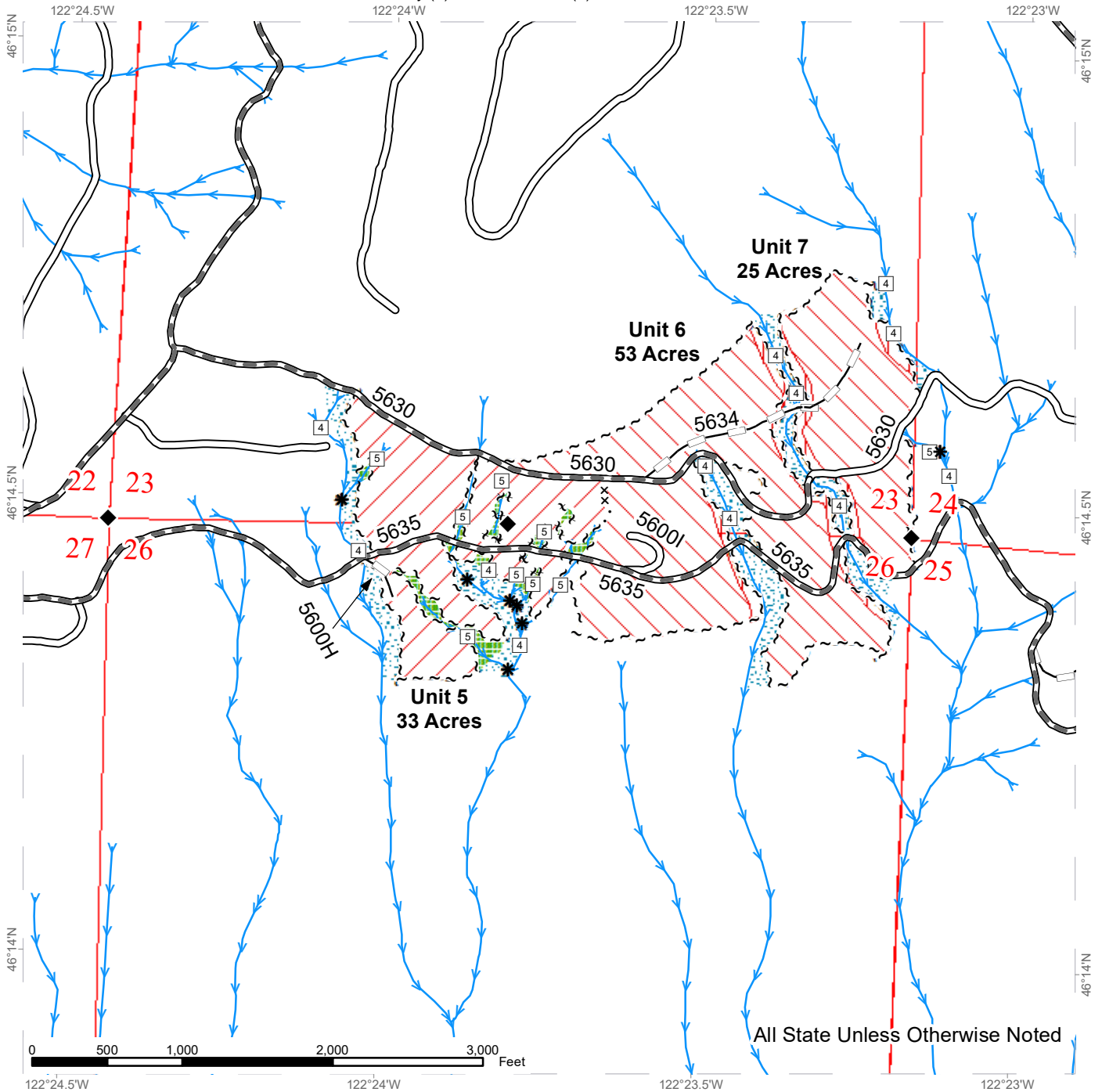
	Variable Retention Harvest		Leave Tree Area		Streams
	Variable Density Thinning		Potentially Unstable Slopes		Stream Type
	Riparian Restoration		Sale Boundary Tags		Stream Type Break
	Riparian Mgt Zone		Special Mgmt Area		Survey Monument
	Wetland Mgt Zone		Existing Roads		Gate (<<Lock Type>>)
	Wetlands - Non-forested		Required Pre-Haul Maintenance		
	Forested Wetland		Optional Construction		
			Optional Reconstruction		



TIMBER SALE MAP

SALE NAME: DUTCH VRH Thin RMZ
AGREEMENT #: 30-100856
TOWNSHIP(S): T9R3E, T9R4E
TRUST(S): Common School and Indemnity (3), Normal School (8)

REGION: Pacific Cascade Region
COUNTY(S): Cowlitz
ELEVATION RGE: 3240-3920



All State Unless Otherwise Noted

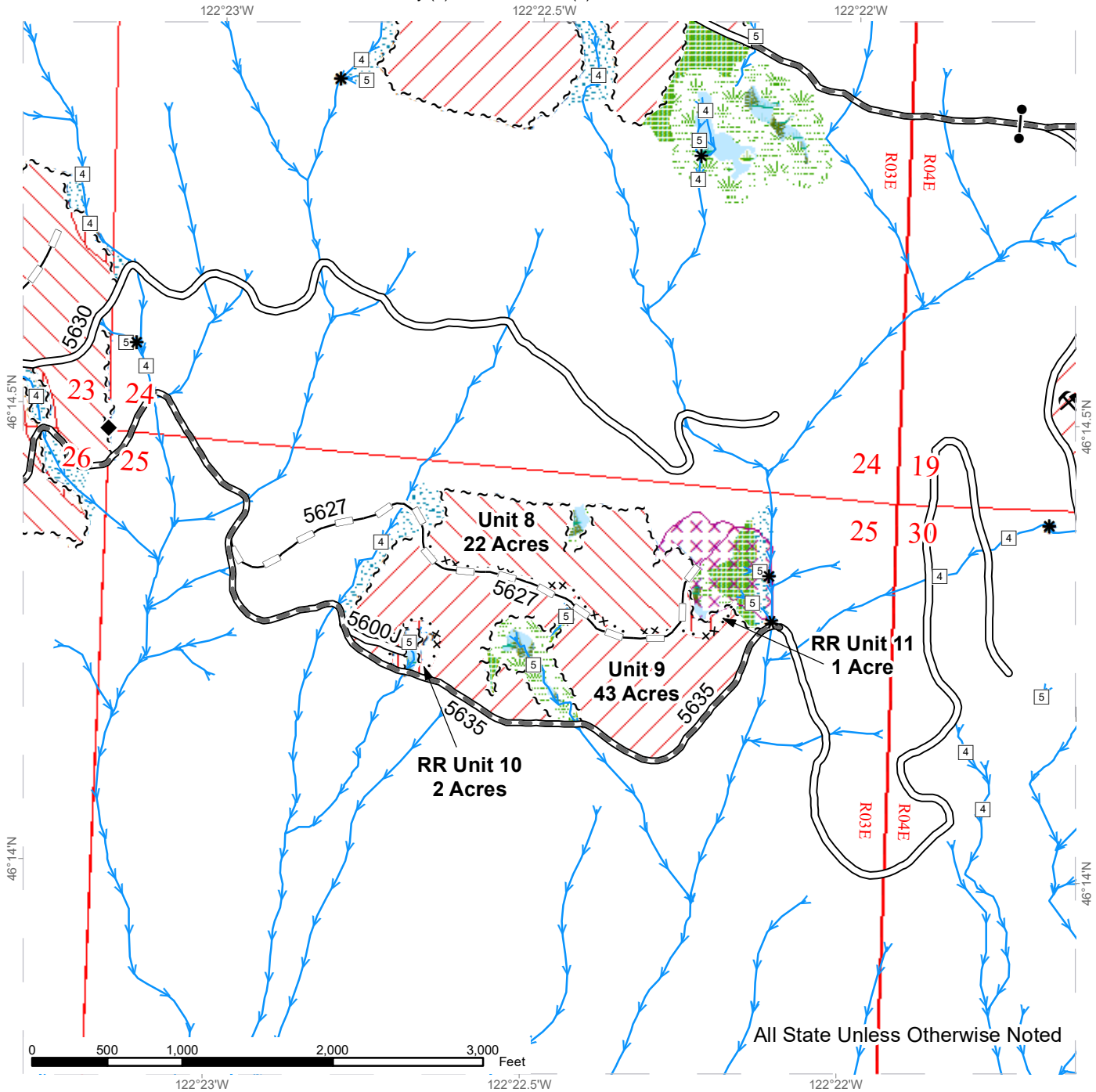
Variable Retention Harvest	Leave Tree Area	Streams
Variable Density Thinning	Sale Boundary Tags	Stream Type
Riparian Restoration	Special Mgmt Area	Stream Type Break
Riparian Mgt Zone	Leave Tree Tags	Survey Monument
Existing Roads	Required Pre-Haul Maintenance	
Optional Reconstruction		



TIMBER SALE MAP

SALE NAME: DUTCH VRH Thin RMZ
AGREEMENT #: 30-100856
TOWNSHIP(S): T9R3E, T9R4E
TRUST(S): Common School and Indemnity (3), Normal School (8)

REGION: Pacific Cascade Region
COUNTY(S): Cowlitz
ELEVATION RGE: 3240-3920



All State Unless Otherwise Noted

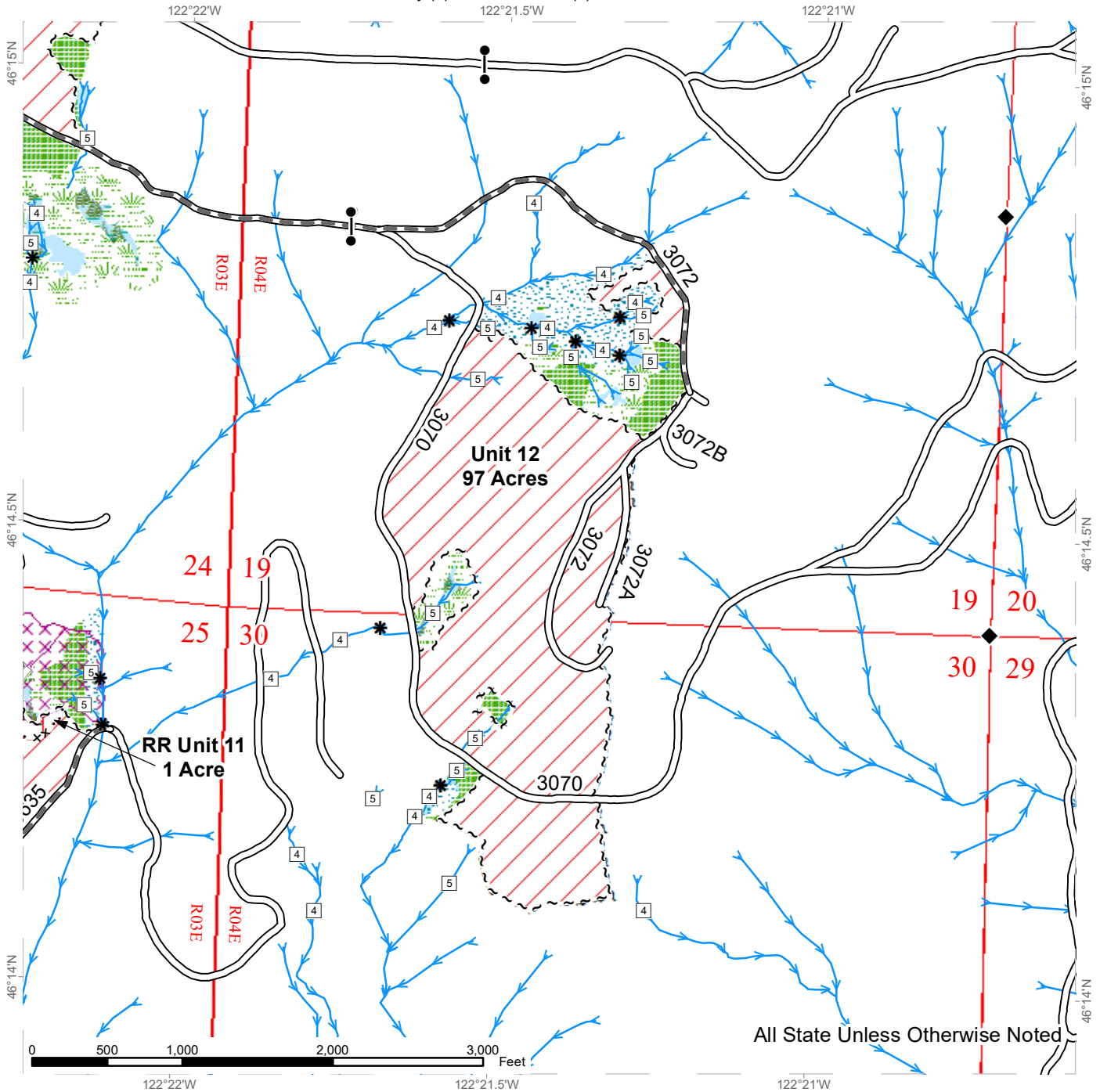
Variable Retention Harvest	Leave Tree Area	Streams
Variable Density Thinning	Potentially Unstable Slopes	Stream Type
Riparian Restoration	Sale Boundary Tags	Stream Type Break
Riparian Mgt Zone	Special Mgmt Area	Survey Monument
Wetland Mgt Zone	Existing Roads	Rock Pit
Wetlands - Non-forested	Required Pre-Haul Maintenance	
Forested Wetland	Optional Reconstruction	



TIMBER SALE MAP

SALE NAME: DUTCH VRH Thin RMZ
AGREEMENT #: 30-100856
TOWNSHIP(S): T9R3E, T9R4E
TRUST(S): Common School and Indemnity (3), Normal School (8)

REGION: Pacific Cascade Region
COUNTY(S): Cowlitz
ELEVATION RGE: 3240-3920



All State Unless Otherwise Noted

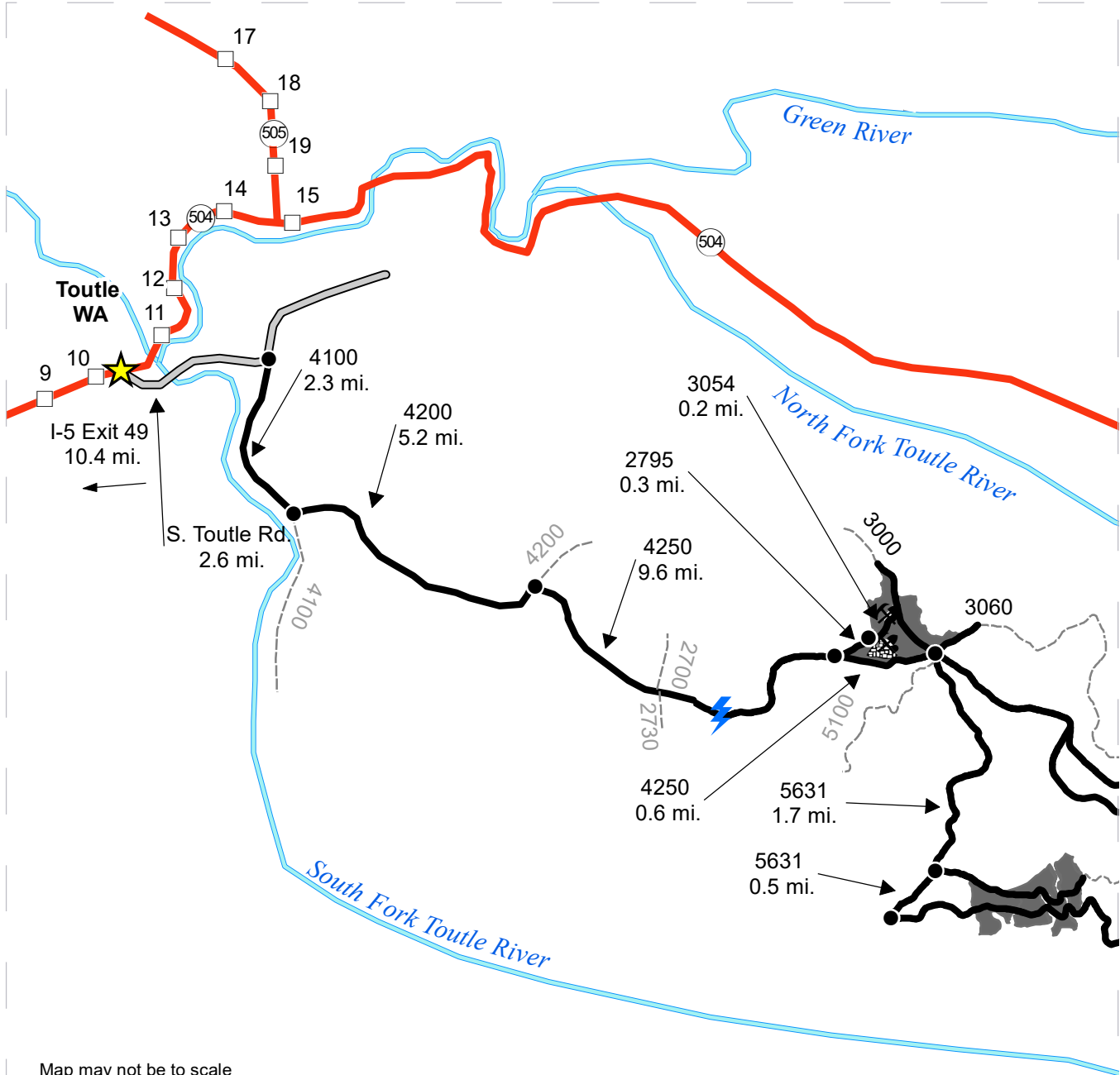
	Variable Retention Harvest		Leave Tree Area		Streams
	Variable Density Thinning		Potentially Unstable Slopes		Stream Type
	Riparian Restoration		Sale Boundary Tags		Stream Type Break
	Riparian Mgt Zone		Special Mgmt Area		Survey Monument
	Wetland Mgt Zone		Leave Tree Tags		Gate (<<Lock Type>>)
	Wetlands - Non-forested		Existing Roads		
	Forested Wetland		Required Pre-Haul Maintenance		
			Optional Reconstruction		










DRIVING MAP

SALE NAME: DUTCH VRH Thin RMZ
AGREEMENT#: 30-100856
TOWNSHIP(S): T9R3E, T9R4E
TRUST(S): Common School and Indemnity (3), Normal School (8)

REGION: Pacific Cascade Region
COUNTY(S): Cowlitz
ELEVATION RGE: 3240-3920



Map may not be to scale

-  Timber Sale Unit
-  Haul Route
-  View Only Route
-  Milepost Markers
-  Town
-  Rock Pit
-  Stockpile

DRIVING DIRECTIONS:

Take Exit 49 off I-5. Follow SR 504 east for 10.4 miles. Turn right onto South Toutle Rd. Continue for 2.6 miles and turn right onto the 4100 Rd. Drive 2.3 miles on the 4100, to the 4100/4200 intersection. Turn left onto the 4200 and continue for 5.2 miles until reaching the 4200/4250 intersection. Turn right and follow for 9.6 miles and Unit 1 will be on the left.

5-Way Pit: to access the pit turn left onto the 2795 and follow for 0.3 miles. To access the stock pile turn right and to acces the pit stay left and follow for 0.2 miles.

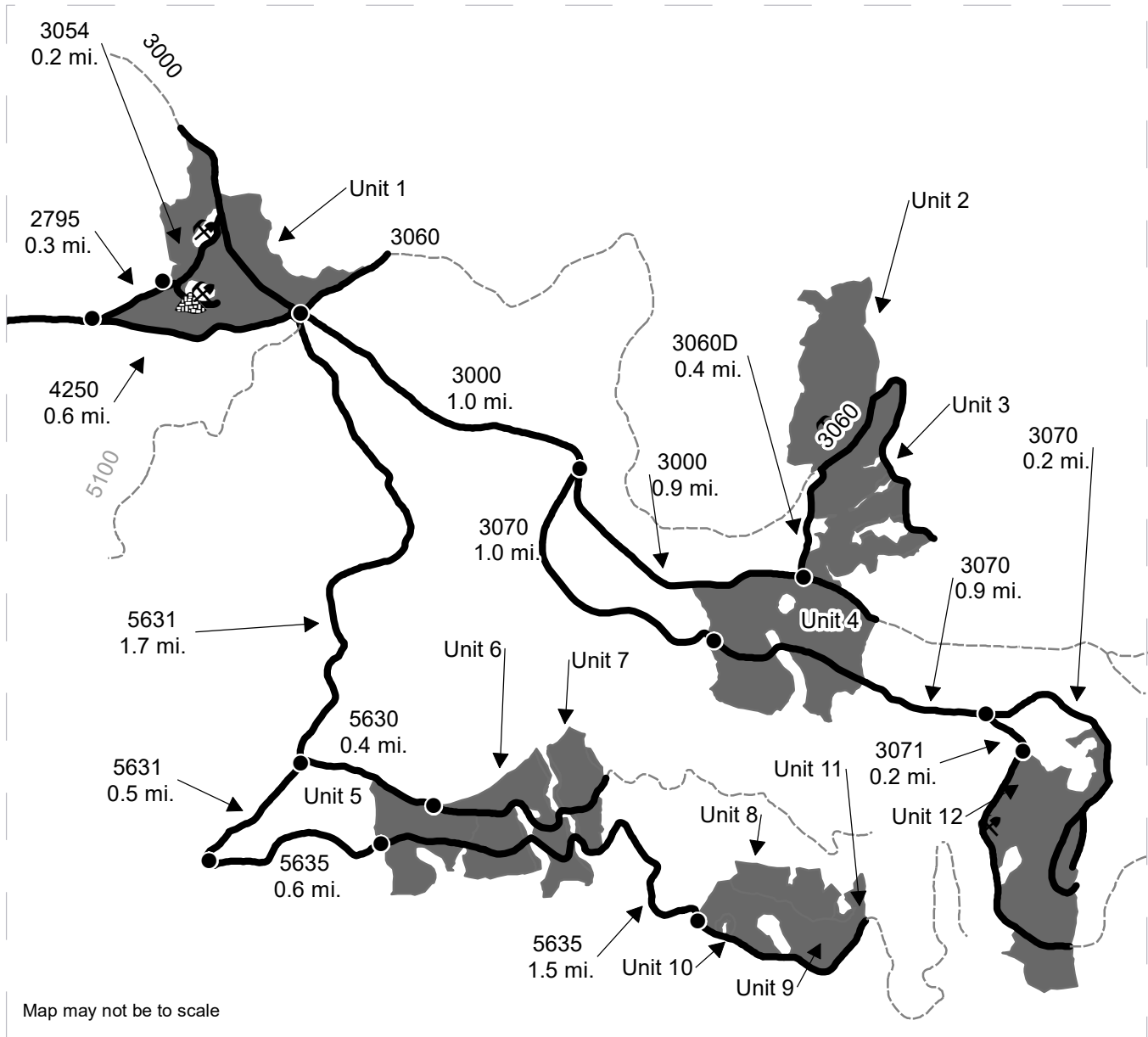
5-Way Intersection: From the 4250/2795 Intersection continue straight on the 4250, after 0.6 mi. you will enter the 5-Way.








DRIVING MAP

SALE NAME: DUTCH VRH Thin RMZ
AGREEMENT#: 30-100856
TOWNSHIP(S): T9R3E, T9R4E
TRUST(S): Common School and Indemnity (3), Normal School (8)

REGION: Pacific Cascade Region
COUNTY(S): Cowlitz
ELEVATION RGE: 3240-3920



-  Timber Sale Unit
-  Haul Route
-  View Only Route
-  Rock Pit
-  Stockpile

DRIVING DIRECTIONS:

Units 2-4: From the 5-Way continue straight onto the 3000 Rd for 1.9 miles to the 3060 intersection. Unit 4 will be on the right hand side of the 3000. Turn left onto the 3060 and Unit 3 will be on the right. Continue on the 3060 for 0.4 miles to access Unit 2.

Unit 4: From the 5-Way continue straight onto the 3000 and follow for 1.0 miles then turn right onto the 3070. Follow for 1.0 mile and Unit 4 will be on both sides of the road.

Unit 12: From Unit 4 continue on the 3070 for 0.9 miles. To access the upper unit stay left on the 3070 for 0.2 miles. To access the bottom of the unit stay to the right on the 3071, the unit will be on the left after 0.2 miles.

Units 5-7: At the 5-Way turn right onto the 5600 and then immediately to the left to stay on the 5631 follow for 1.7 miles. Turn left on the 5630 and follow for 0.4 miles for access of the upper units. Stay on the 5631 for 0.5 more miles then turn left onto the 5635. You will enter the units after 0.6 miles.

Units 8-11: From Unit 5 continue on the 5635 for 1.5 miles and the units will be on the left.




**WASHINGTON STATE DEPARTMENT OF
NATURAL RESOURCES**
TIMBER NOTICE OF SALE
SALE NAME: GOT WOOD SORTS
AGREEMENT NO: 30-100911 - 30-100920
AUCTION: January 28, 2021 starting at 10:00 a.m.
Pacific Cascade Region Office, Castle Rock, WA

COUNTY: Cowlitz
SALE LOCATION: Sale located approximately 11 miles east of Toutle

**PRODUCTS SOLD
AND SALE AREA:**

All timber, except leave trees bound by yellow "Leave Tree Area" tags, individual leave trees marked with blue paint, snags, and down timber existing 5 years prior to the day of sale, bounded by the following: Unit 1; white "Timber Sale Boundary" tags with pink flagging, property line flagged with pink flagging, reprod, and the 4600, 4640, 4650, 4657, and 4672 roads. Unit 2, white "Timber Sale Boundary" tags with pink flagging, yellow "Leave Tree Area" tags, 4600 & 4671 roads. Units 3, 4, 5 & 6, white "Timber Sale Boundary" tags with pink flagging, and the 4600 road. meeting the specifications described below; on parts of Sections 15, 16, 21, and 22 all in Township 9 North, Range 2 East W.M., containing 123 acres, more or less.

MINIMUM BID AND ESTIMATED LOG VOLUMES:

Agreement #	Sort #	Species and Sort Specifications	Average Log Length	Estimated Volume		Tons Per MBF	Minimum Bid Delivered Prices		Total Appraised Value	Bid Deposit
				Mbf	Tons		\$/mbf	\$/Ton		
100911	1	DF 5"-11"	28'	1671	11363	6.8	\$625.00		\$1,044,375.00	\$101,931.00
100912	2	DF 12"+	28'	310	1488	4.8	\$675.00		\$209,250.00	\$20,150.00
100913	3	DF HQ 12"+	28'	952	4570	4.8	\$675.00		\$642,600.00	\$20,150.00
100914	4	DF Poles 45'+	N/A	247	1284	5.2	\$900.00		\$222,300.00	\$22,230.00
100915	5	WW 5"-11" dib	28'	350	2555	7.3	\$475.00		\$166,250.00	\$16,625.00
100916	6	WW 12"+ dib	28'	411	2795	6.8	\$500.00		\$205,500.00	\$20,550.00
100917	7	RC 5"+ dib	24'	2	14	6.8	\$900.00		\$1,800.00	\$180.00
100918	8	RA 8"+ dib	24'	24	163	6.8	\$475.00		\$11,400.00	\$1,140.00
100919	9	Conifer Pulp 2"+ dib	N/A	13	169	13		\$28.00	\$4,732.00	\$473.20
100920	10	Hardwood Pulp 2"+	N/A	99	1287	13		\$28.00	\$36,036.00	\$3,603.60

Totals:
4079 25688
\$2,070,328.00
CERTIFICATION: This sale is certified under the Sustainable Forestry Initiative® program Standard (cert no: PwC-SFIFM-513)

BID METHOD: Sealed Bids

UNIT OF MEASURE: MBF Scale/Tonnage Scale

EXPIRATION DATE: July 31, 2021

ALLOCATION: Export Restricted

**PAYMENT
SECURITY:**

To be determined by the State as described in Clause P-045.2 of the Purchaser's Contract.



TIMBER NOTICE OF SALE

BIDDING PROCEDURES:

A separate sealed bid and envelope must be submitted for each log sort. Prospective Purchasers may bid on any or all log sorts. On the day of sale the Purchaser must bring their bid deposit up to 10% of their total bid price. Complete bidding procedures and auction information may be obtained from the Pacific Cascade Region Office in Castle Rock WA. Phone number (360)577-2025.

TIMBER EXCISE TAX:

Purchaser must pay the forest excise taxes associated with the log sorts delivered to them. The tax rate for this sale is 4.2 %. Taxable Stumpage = Total Delivered Value – (Harvest Cost + Estimated Haul Cost + ARRF). For more information contact the Department of Revenue, Forest Tax Section at 1-800-548-8829.

Use the following rates for estimating taxable stumpage:

Harvest Cost = \$0.00 per MBF for sorts 1, 2, 3, 4, 5, 6, 7 and 8 and \$12.00 per Ton for sorts 9 and 10.

Hauling Services Payment Rate per Ton
 = (Base Rate + Mileage Rate) x (Contractor's hauling bid factor)

Base Rate = \$2.35 per ton

Mileage Rate = ((\$0.16 x C miles) + (\$0.11 x A miles)) x Fuel Index Factor

ARRF = \$0.00 per MBF for sorts 9 and 10 and \$26.00 per MBF for sorts 1, 2, 3, 4, 5, 6, 7 and 8.

Note: To calculate ARRF rates per ton use the tons\mbf conversion factor in the table above.

Long-haul surcharge: An additional haul payment of \$25/mbf net scale for mbf scale sorts or \$4.60/ton for tonnage sorts will be added for delivery destinations in excess of 250 total one-way miles (A miles plus C miles).

CONFIRMATION:

Each sort is subject to confirmation following auction. Sorts will not be confirmed until at least 10 days after auction. Final contract award is contingent upon the State's haul cost analysis. Actual haul route may vary and is subject to change at the State's discretion.

SPECIAL REMARKS:

The successful Purchaser(s) will be required to purchase logs from the sale area upon delivery to their location specified in the bid submitted. Logs will be delivered to the Purchaser's delivery location by the State's contract harvester. Purchaser is responsible for weighing and scaling costs. All tonnage loads will be weighed and all mbf loads will be scaled at State approved locations. The State reserves the right to determine where logs are authorized to be scaled and weighed.

Log delivery begins approximately 03/01/2021

DRAFT

DRAFT

DRAFT



WASHINGTON STATE DEPARTMENT OF
NATURAL RESOURCES

TIMBER NOTICE OF SALE

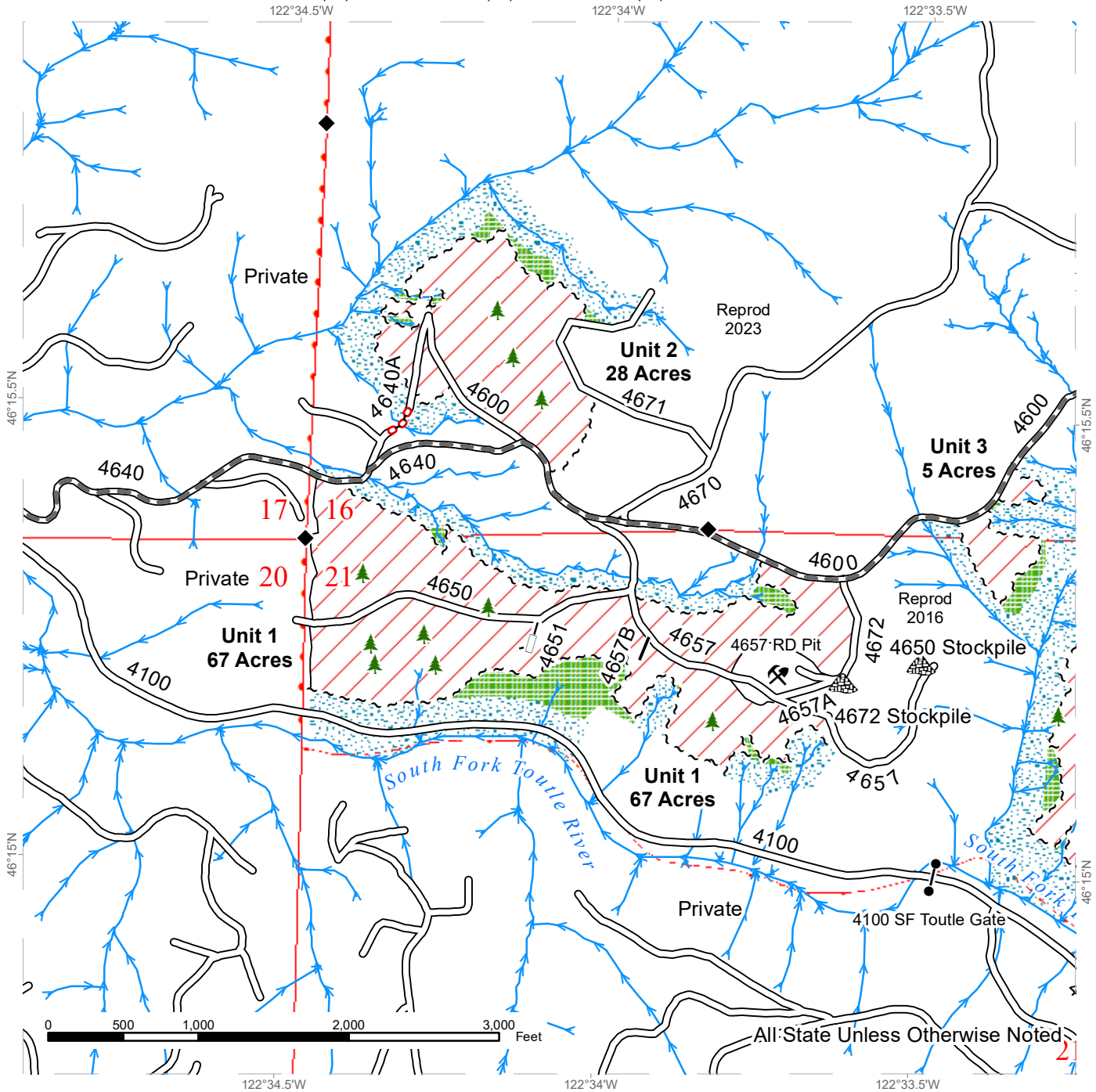
Log delivery ends 06/30/2021

For more information regarding this log sort sale visit our web site:
<http://www.dnr.wa.gov/programs-and-services/product-sales-and-leasing/timber-sales/timber-auction-packets>. If you have questions call Josh Watten at the Pacific Cascade Region Office at (360)577-2025 or Steve Teitzel at the Product Sales and Leasing Division Office in Olympia at (360)902-1741.

TIMBER SALE MAP

SALE NAME: GOT WOOD SORTS
AGREEMENT #: 30-100910
TOWNSHIP(S): T9R2E
TRUST(S): Scientific School (10), Common School (03), Normal School (08)

REGION: Pacific Cascade Region
COUNTY(S): Cowlitz
ELEVATION RGE: 796-1360

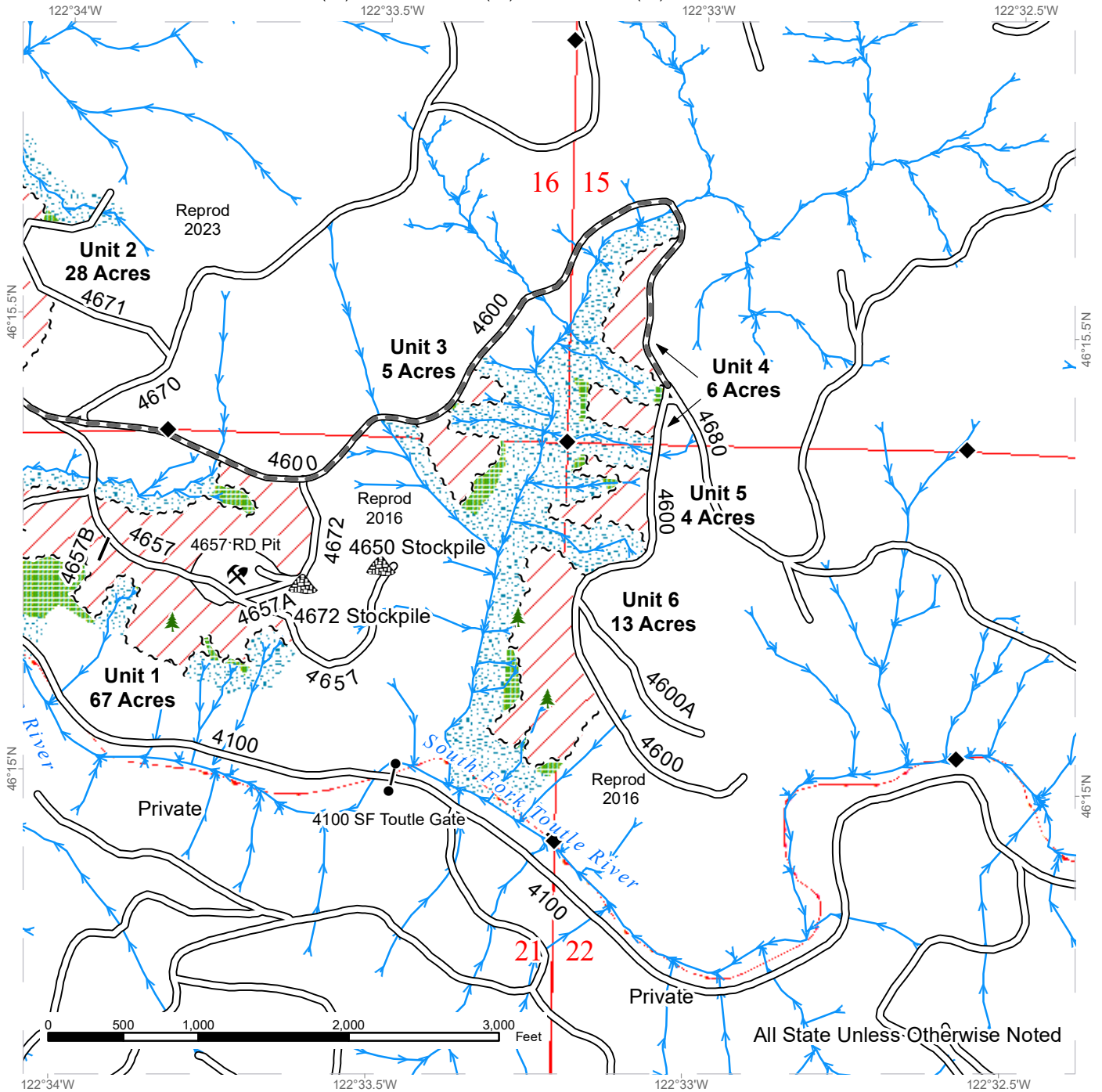


Variable Retention Harvest	Leave Tree Area	Streams
Sale Boundary Tags	Riparian Mgt Zone	Stream Type
Leave Tree Tags	Existing Roads	Stream Type Break
Timber Type Change	Required Pre-Haul Maintenance	Gate
	Optional Construction	Leave Tree Area <1/4-acre
	Optional Reconstruction	Rock Pit
	Required Abandonment	Stockpile
		Survey Monument

TIMBER SALE MAP

SALE NAME: GOT WOOD SORTS
AGREEMENT #: 30-100910
TOWNSHIP(S): T9R2E
TRUST(S): Scientific School (10), Common School (03), Normal School (08)

REGION: Pacific Cascade Region
COUNTY(S): Cowlitz
ELEVATION RGE: 796-1360



All State Unless Otherwise Noted

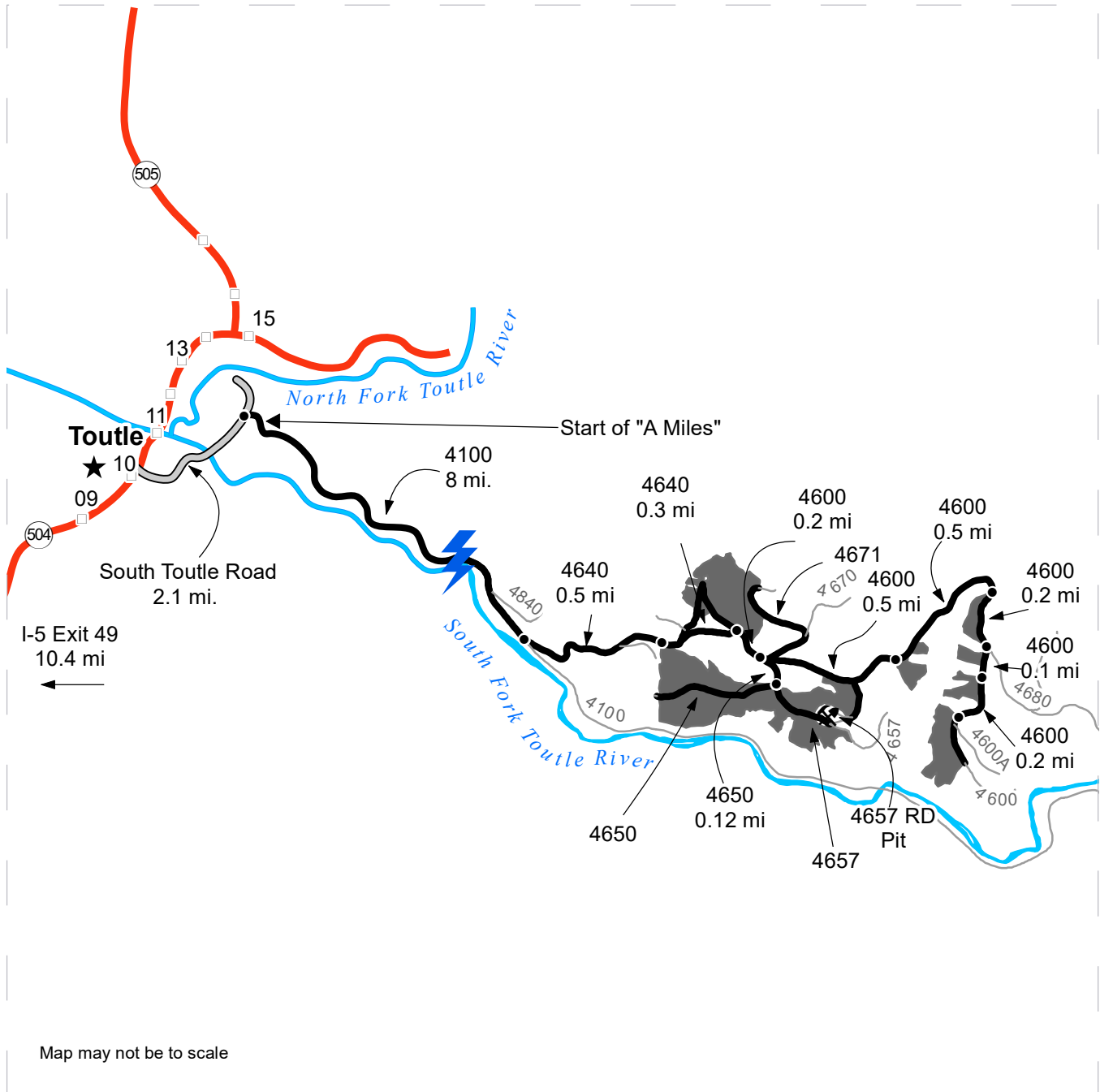
Variable Retention Harvest	Leave Tree Area	Streams
Sale Boundary Tags	Riparian Mgt Zone	Stream Type
Timber Type Change	Existing Roads	Stream Type Break
Required Pre-Haul Maintenance	Optional Construction	Gate
	Leave Tree Area <1/4-acre	Rock Pit
	Stockpile	Survey Monument



DRIVING MAP

SALE NAME: GOT WOOD SORTS
AGREEMENT#: 30-100910
TOWNSHIP(S): T9R2E
TRUST(S): Scientific School (10), Common School (03), Normal School (08)

REGION: Pacific Cascade Region
COUNTY(S): Cowlitz
ELEVATION RGE: 796-1360



Map may not be to scale

- Timber Sale Unit
- Haul Route
- Other Road
- Highway
- Milepost Marker
- Rock Pit
- Town

DRIVING DIRECTIONS:

From State Route 504 (milepost 10 - Toutle), turn right (south) onto South Toutle Road and follow for 2.1 miles. Turn right (south) onto the 4100 road and follow for 8 miles.

Turn left onto the 4640 for 0.5 miles to enter Unit 1. Continue on the 4640 for another 0.3 miles to Unit 2. Merge on the 4600 for 0.2 miles then take a slight right turn onto the 4650 for 0.12 miles to reach Unit 1 again. To reach Unit 3 head east on the 4600 for 0.5 mile from the 4600/4650 jct. Stay on the 4600 for another 0.5 mile to reach Unit 4. Take a slight right turn and continue on the 4600 for 0.1 miles to Unit 5. Unit 6 is 0.2 miles farther on the 4600.





TIMBER NOTICE OF SALE

SALE NAME: SOONER

AGREEMENT NO: 30-092521

AUCTION: January 26, 2021 starting at 10:00 a.m., COUNTY: King
South Puget Sound Region Office, Enumclaw, WA

SALE LOCATION: Sale located approximately 8 miles northeast of Enumclaw.

PRODUCTS SOLD AND SALE AREA:

All timber, except trees bounded out by yellow leave tree area tags, snags, and down timber existing more than 5 years from the day of sale, bounded by the following: white timber sale boundary tags, timber type change, the 1000, 1100, and 1400 roads in Unit #1; white timber sale boundary tags, property line marked with white Carsonite posts, and the 2000 Road in Unit #2; timber type change, property line marked with white Carsonite posts, the 2000, 2700, and 2800 roads in Unit #3;

All timber bounded by the following: white timber sale boundary tags, the 2000, 2600, and 2700 roads in Unit #4; white timber sale boundary tags, and the 2800 Road in Unit #5;

All forest products above located on part(s) of Sections 16 and 20 all in Township 21 North, Range 7 East, W.M., containing 214 acres, more or less.

CERTIFICATION: This sale is certified under the Sustainable Forestry Initiative® program Standard (cert no: PwC-SFIFM-513) and FSC 100% raw materials under the Forest Stewardship Council® Standard (cert no: BV-FM/COC-080501).

ESTIMATED SALE VOLUMES AND QUALITY:

Table with columns: Species, Avg DBH, Ring Count, Total MBF, and MBF by Grade (1P, 2P, 3P, SM, 1S, 2S, 3S, 4S, UT). Rows include Douglas fir, Hemlock, Red cedar, Red alder, Cottonwood, Maple, and Sale Total.

MINIMUM BID: \$1,881,000.00 BID METHOD: Sealed Bids

PERFORMANCE SECURITY: \$0.00 SALE TYPE: Lump Sum

EXPIRATION DATE: October 31, 2022 ALLOCATION: Export Restricted

BID DEPOSIT: \$0.00 or Bid Bond. Said deposit shall constitute an opening bid at the appraised price.

HARVEST METHOD: Harvest activities are estimated to be 98 percent ground based harvest and 2 percent downhill cable. Cable and ground based equipment, with cable-tethered equipment limited to sustained slopes 75 percent or less, self-leveling equipment limited to sustained slopes 65 percent or less, and all other ground based equipment limited to sustained



TIMBER NOTICE OF SALE

slopes 45 percent or less. Yarding may be restricted during wet weather if rutting becomes excessive, per clause H-017.

ROADS:

1.90 stations of optional construction. 43.90 stations of optional reconstruction. Purchaser maintenance on all roads used.

Rock for this proposal may be obtained from the State owned 1000, 2600, and/or 2800 rock pits at no cost to the Purchaser or any commercial rock source at the Purchaser's expense. Rock source development will be required per Section 6 in the Road Plan and as specified in the Rock Source Development Plan.

ACREAGE DETERMINATION

CRUISE METHOD:

Unit acreage was determined by traversing boundaries by GPS. GPS data files are available at DNR's website for timber sale packets. See cruise narrative for cruise method.

FEES:

\$80,376.00 is due on day of sale. \$9.00 per MBF is due upon removal. These are in addition to the bid price.

SPECIAL REMARKS:

There is a small inner boundary/gap of non-merchantable trees marked with white timber sale boundary tags and pink flashers located in the southeastern corner of Unit #1. There is a large WMZ located within the interior of Unit #2 marked with white timber sale boundary tags and pink flashers.

Units #4, and #5 are rock pit expansion units, all trees within the boundary are take trees.

There is a well head located adjacent to Units #1, and #2, see the timber sale map for location.

Purchaser shall cut all vine maple within the harvest unit(s), leaving a stump no more than 12 inches in height.

Gate 707 on the 2000 Road and gate 708 on the 1000 Road must be locked at all times, except during active hauling when the gate needs to be locked or securely fastened in the open position. See Road Plan Clause 7-70 for additional details.

This sale is adjacent to overhead BPA transmission lines.

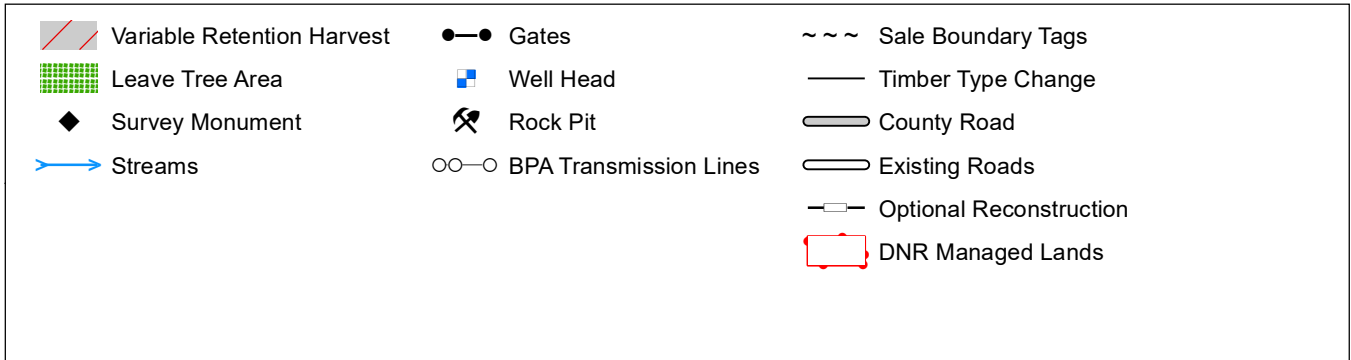
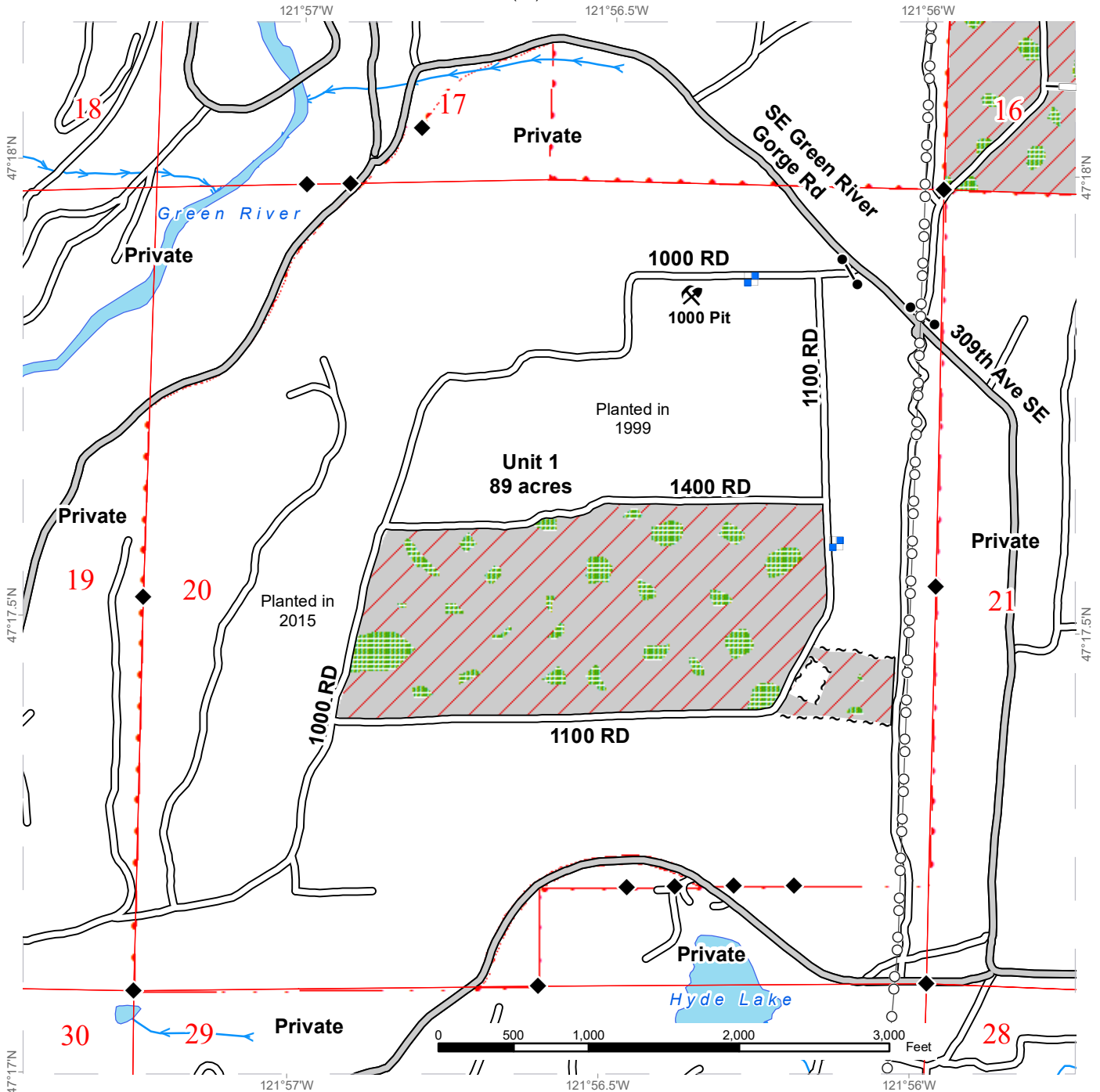
For the safety of the public, please remove from roads and trails all string from string boxes used during appraising or cruising this sale.

See map for gate locations. Gate keys may be obtained by contacting the South Puget Sound Region office at (360) 825-1631 or by contacting Tyler Traweck at (253) 350-4452.

TIMBER SALE MAP

SALE NAME: SOONER
AGREEMENT #: 30-092521
TOWNSHIP(S): T21R7E
TRUST(S): Water Pollution Control Division Trust Land (77)

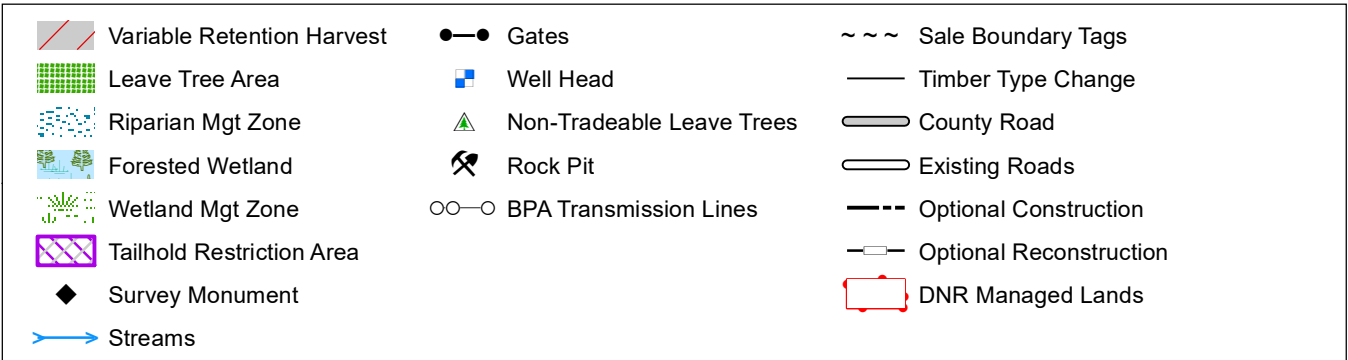
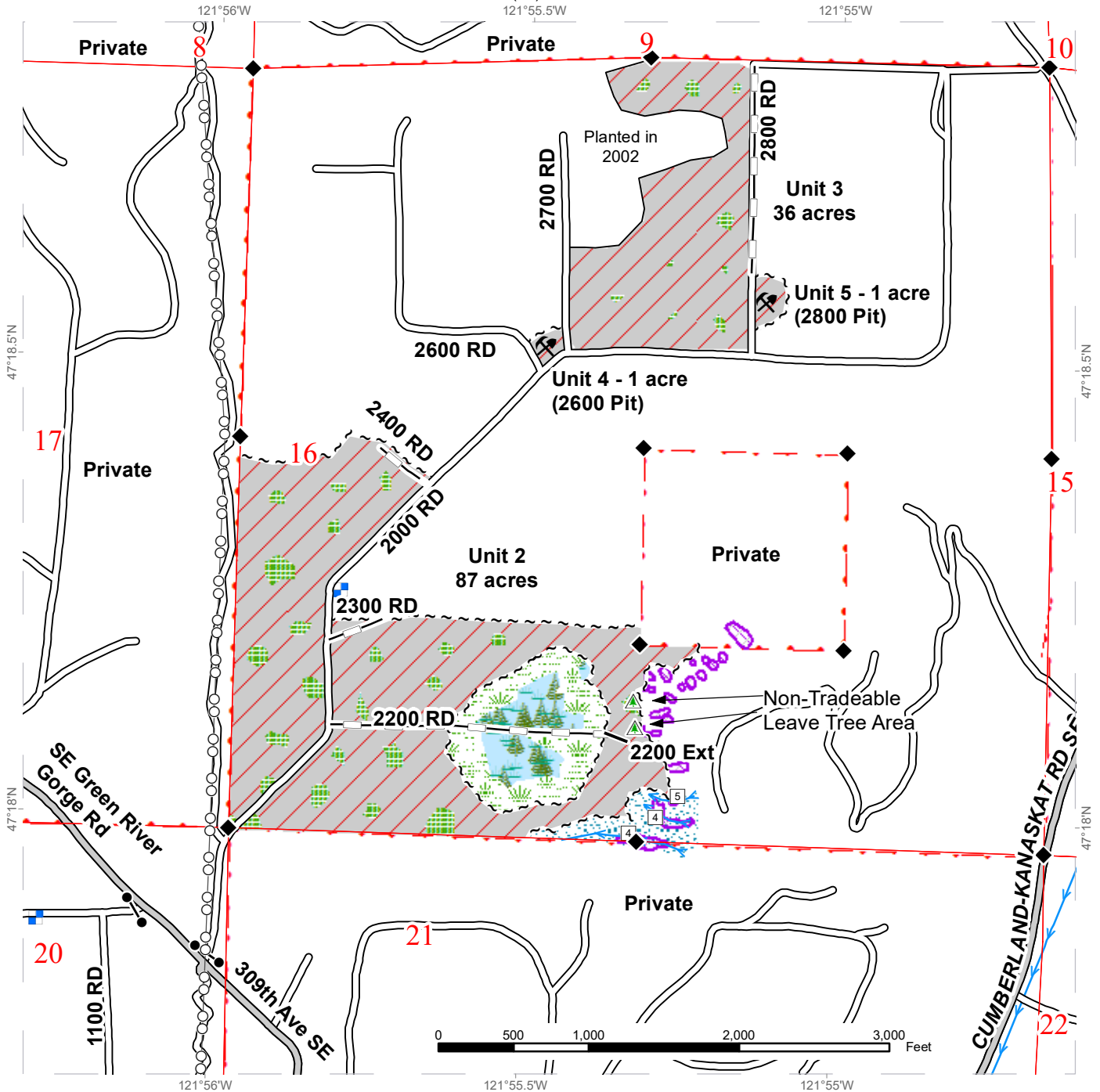
REGION: South Puget Sound Region
COUNTY(S): King
ELEVATION RGE: 760-1080



TIMBER SALE MAP

SALE NAME: SOONER
AGREEMENT #: 30-092521
TOWNSHIP(S): T21R7E
TRUST(S): Water Pollution Control Division Trust Land (77)

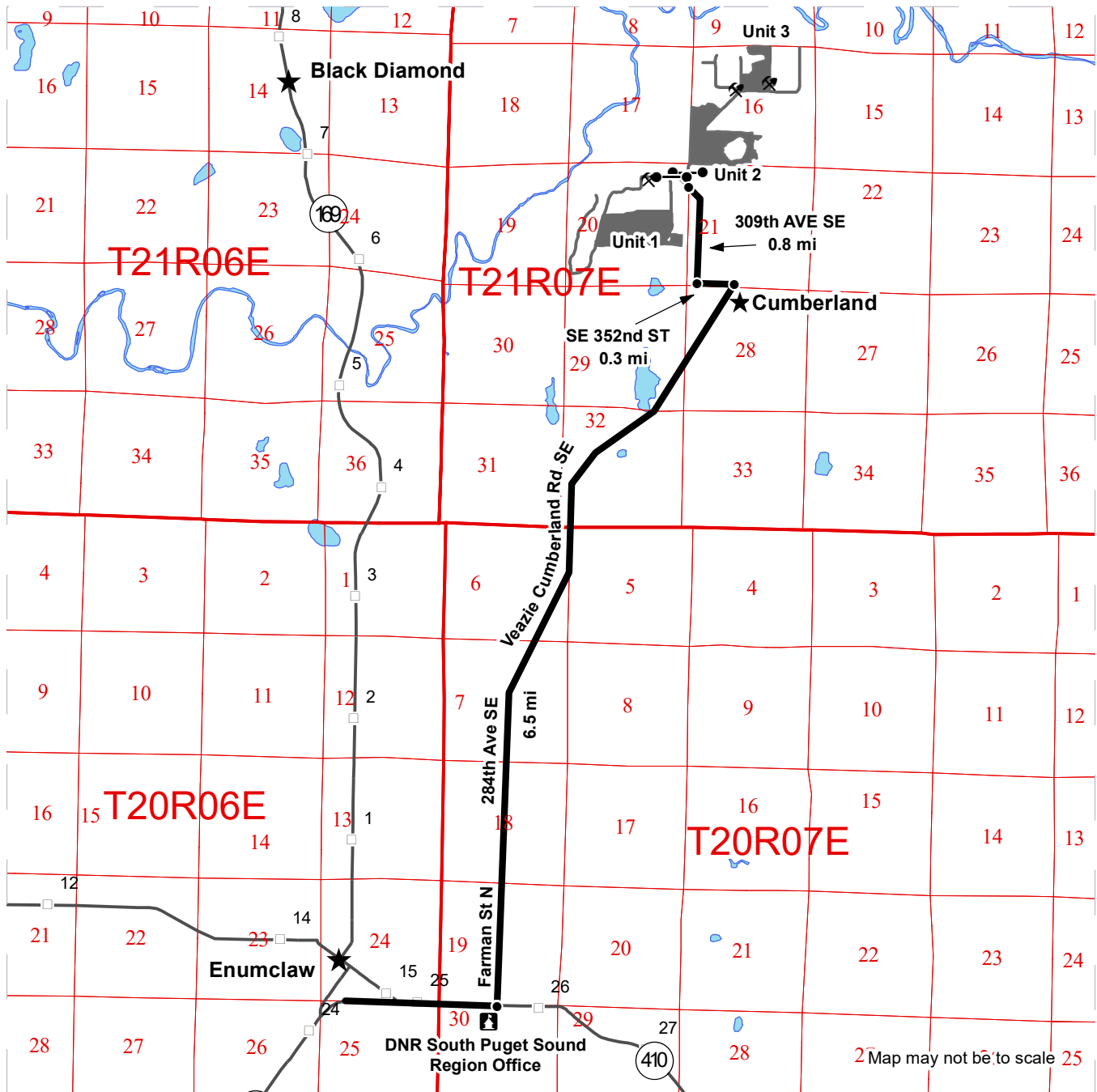
REGION: South Puget Sound Region
COUNTY(S): King
ELEVATION RGE: 760-1080



DRIVING MAP

SALE NAME: SOONER
AGREEMENT#: 30-092521
TOWNSHIP(S): T21R7E
TRUST(S): Water Pollution Control Division Trust Land (77)

REGION: South Puget Sound Region
COUNTY(S): King
ELEVATION RGE: 760-1080



- Timber Sale Unit
- Route
- Other Route
- Milepost Markers
- Distance Indicator
- Gate (383 lock)
- Rock Pit
- Town

DRIVING DIRECTIONS:

From Enumclaw head east on state route 410. Turn left onto Farman St N and continue heading north for approximately 6.5 mi. Once you reach Cumberland turn left (west) on to SE 352nd ST for 0.3 mi. Take a slight right (north) onto 309th Ave SE for 0.8 mi. Gate #707 will be on your right, Gate #708 is several hundred feet further on the road to the left.





TIMBER NOTICE OF SALE

SALE NAME: FIRE ROAD VRH RMZ

AGREEMENT NO: 30-100735

AUCTION: January 28, 2021 starting at 10:00 a.m., COUNTY: Lewis
Pacific Cascade Region Office, Castle Rock, WA

SALE LOCATION: Sale located approximately 3 miles North of Salkum, WA

PRODUCTS SOLD AND SALE AREA:

All timber, except leave trees bound by yellow "Leave Tree Area" tags, leave trees marked with blue paint, all timber existing 5 years prior to the day of sale bounded by the following; Unit 1 white "Timber Sale Boundary" tags and pink "Timber Sale Boundary" flagging and private land. Unit 2, white "Timber Sale Boundary" tags and pink "Timber Sale Boundary" flagging and private land. Unit 3, WMZ Thinning white "Timber Sale Boundary" tags with pink flagging and blue "Special Management Area" tags with pink flagging. All take trees are marked with a single orange band of paint and orange butt mark. Unit 4, RMZ white "Timber Sale Boundary" tags with pink flagging and blue "Special Management Area" tags with pink flagging. All take trees are marked with a single orange band of paint and orange butt mark.

All forest products above located on part(s) of Sections 36 all in Township 13 North, Range 1 East, W.M., containing 49 acres, more or less.

CERTIFICATION: This sale is certified under the Sustainable Forestry Initiative® program Standard (cert no: PwC-SFIFM-513)

ESTIMATED SALE VOLUMES AND QUALITY:

Table with columns: Species, Avg Ring DBH Count, Total MBF, and MBF by Grade (1P, 2P, 3P, SM, 1S, 2S, 3S, 4S, UT). Rows include Douglas fir, Red cedar, Red alder, Cottonwood, Maple, and Sale Total.

MINIMUM BID: \$354,000.00

BID METHOD: Sealed Bids

PERFORMANCE SECURITY:

SALE TYPE: Lump Sum

EXPIRATION DATE: October 31, 2022

ALLOCATION: Export Restricted

BID DEPOSIT: \$0.00 or Bid Bond. Said deposit shall constitute an opening bid at the appraised price.

HARVEST METHOD: This sale is estimated to be 100% ground based harvesting. Shovels and tracked skidders are approved harvest systems. Shovel yarding is restricted to sustained slopes of 45% or less. For additional harvest requirements, refer to the contract Clause H-140. Shovel Yarding will not be permitted from November 1 to April 30 unless authorized in writing by the Contract Administrator.



TIMBER NOTICE OF SALE

ROADS: 16.05 stations of optional construction. 36.50 stations of optional reconstruction. 5.50 stations of required prehaul maintenance. 52.55 stations of abandonment, if built. Rock for construction, reconstruction, and pre-haul maintenance under this contract shall be obtained from a commercial source, rock amounts used in accordance with the quantities on the ROCK LIST. Commercial rock sources are subject to written approval by the Contract Administrator before their use. Purchaser shall purchase and install gate on Perkins Road. See Road Plan Clause 7-76 for additional details. Road construction will not be permitted from October 1 to April 30 unless authorized in writing by the Contract Administrator. All road work will not be permitted from October 1 to April 30 unless authorized in writing by the Contract Administrator.

ACREAGE DETERMINATION

CRUISE METHOD: The sale acres were determined by GPS. The sale area was cruised using a variable plot cruise method.

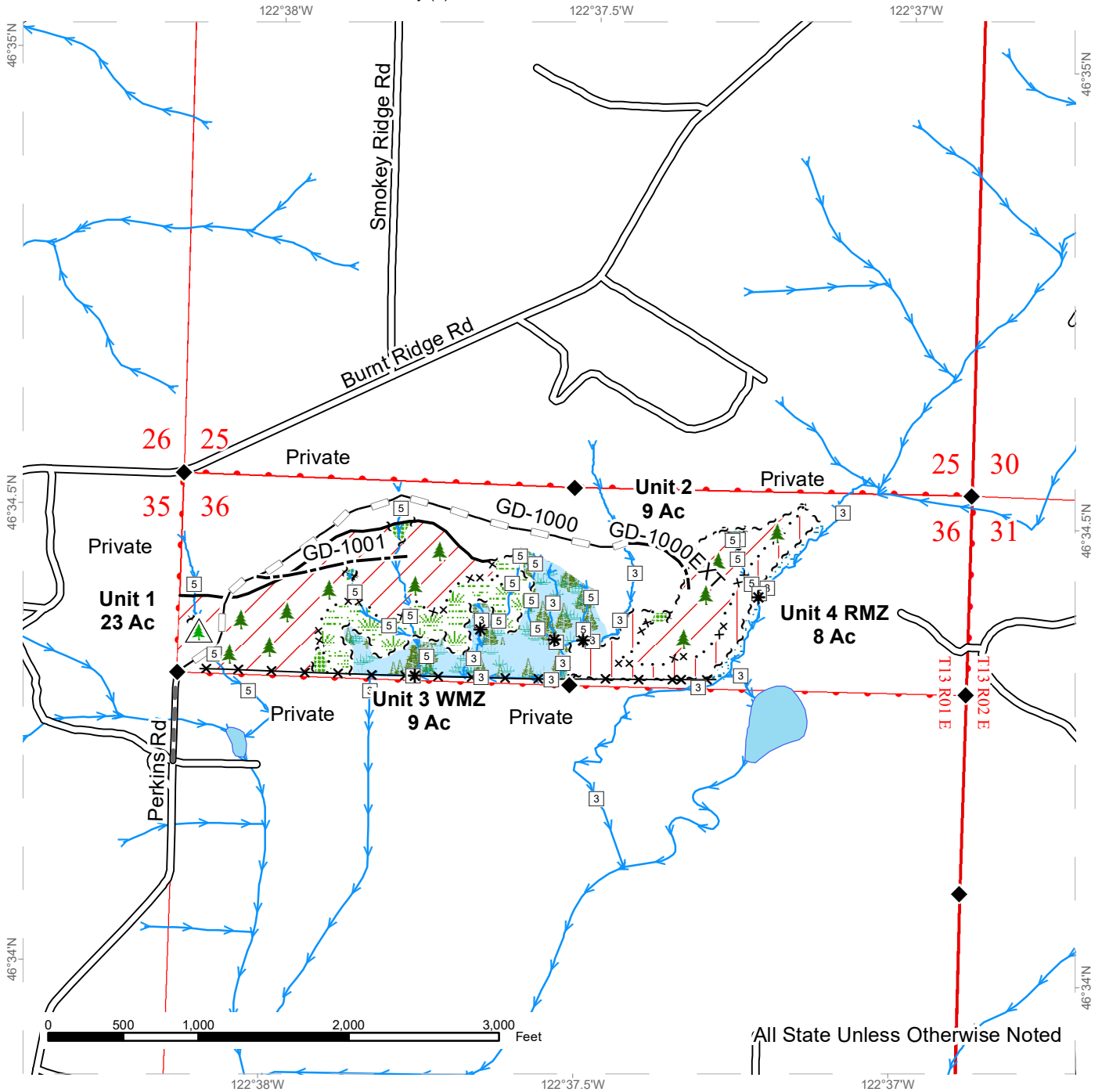
FEES: Fees of \$500.00 to Theresa Crissman, for the Road Use Permit between Theresa Crissman and the State. Dated March 02, 2020. Fees are due 30 days after day of sale. For more information see Road Use Permit. These are in addition to the bid price \$16,711.00 is due on day of sale. \$9.00 per MBF is due upon removal. These are in addition to the bid price.

SPECIAL REMARKS: This sale has approximately 252 MBF of high quality DF 2 sawlog, see cruise for further details.

TIMBER SALE MAP

SALE NAME: FIRE ROAD VRH RMZ
AGREEMENT #: 30-100735
TOWNSHIP(S): T13R1E
TRUST(S): Common School and Indemnity (3)

REGION: Pacific Cascade Region
COUNTY(S): Lewis
ELEVATION RGE: 680-760



All State Unless Otherwise Noted

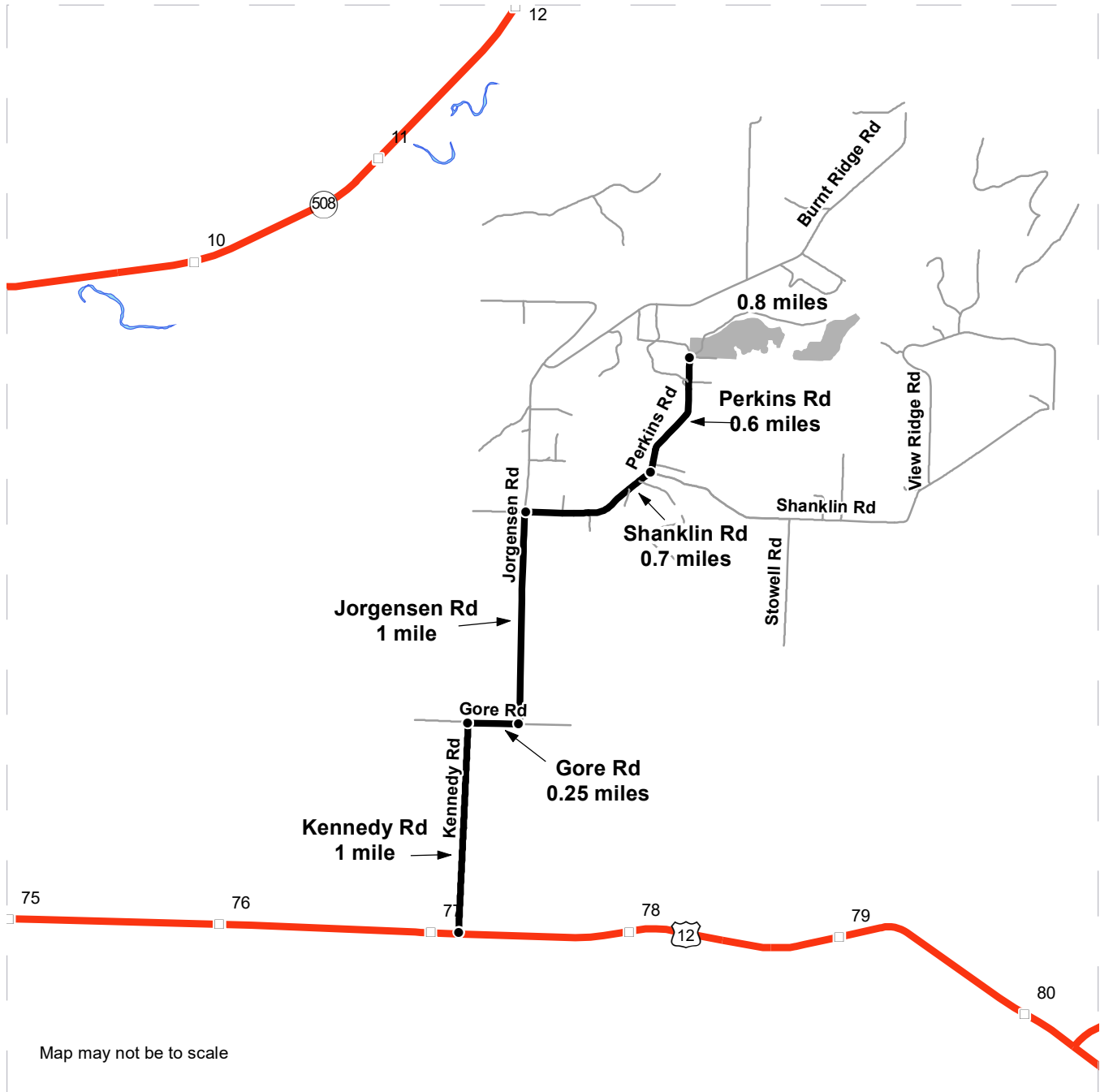
Variable Retention Harvest	Sale Boundary Tags	Existing Roads	Stream Type
Variable Density Thinning	Timber Type Change	Required Pre-Haul Maintenance	Stream Type Break
Riparian Restoration	Special Mgmt Area	Optional Construction	Survey Monument
Leave Tree Area	Leave Tree Tags	Optional Reconstruction	Leave Tree Area <1/4-acre
Riparian Mgt Zone	Streams	Fence	Non-Tradeable Leave Trees
Forested Wetland			
Wetland Mgt Zone			



DRIVING MAP

SALE NAME: FIRE ROAD VRH RMZ
AGREEMENT#: 30-100735
TOWNSHIP(S): T13R1E
TRUST(S): Common School and Indemnity (3)

REGION: Pacific Cascade Region
COUNTY(S): Lewis
ELEVATION RGE: 680-760



Map may not be to scale

- Highway
- Haul Route
- Other Road
- Milepost Markers
- ⊙ HWY 508
- ⊙ HWY 12
- Distance Indicator

DRIVING DIRECTIONS:

From US highway 12 (MP 77.2), Turn left (north) onto Kennedy Road and continue for 1 mile.
 Turn right (east) onto Gore Road and continue for 0.25 miles.
 Turn left (north) onto Jorgensen Road and continue for 1 mile.
 Turn right (east) onto Shanklin Road and continue for 0.7 miles.
 Turn left (north) onto Parkins Road and continue for 0.6 miles to arrive at Unit #1.
 Unit #3 is behind Unit #1.
 Continue on GD-1000 for 0.8 miles to Unit #2.
 Unit #4 is behind Unit #2





TIMBER NOTICE OF SALE

SALE NAME: SNAKE FARM VRH & WMZ THIN

AGREEMENT NO: 30-098216

AUCTION: December 15, 2020 starting at 10:00 a.m., COUNTY: Mason South Puget Sound Region Office, Enumclaw, WA

SALE LOCATION: Sale located approximately 8 miles west of Belfair.

PRODUCTS SOLD AND SALE AREA:

All timber, except trees marked with blue paint or bounded out by yellow leave tree area tags, snags, and down timber existing more than 5 years from the day of sale, bounded by the following: white timber sale boundary tags with pink flagging, blue special management area tags, timber type change marked with pink flagging, and the E-3000, and E-3050A roads in Unit #1; white timber sale boundary tags with pink flagging, blue special management area tags, timber type change marked with pink flagging, and the D-2000 and D-2040 roads in Unit #2; white timber sale boundary tags with pink flagging, and the D-2000 Road in Unit #3; white timber sale boundary tags with pink flagging, timber type change marked with pink flagging, private property line marked with white Carsonite posts, and the D-2020 Road in Unit #4;

All timber as described in Schedule A bounded by the following: white timber sale boundary tags with pink flagging, and blue special management area tags in Units #5, #7, and #8; white timber sale boundary tags with pink flagging, blue special management area tags, and the E-3050 Road in Unit #6;

All forest products above located on part(s) of Sections 13, 14, 23, 24, 25, 26, 35 and 36 all in Township 23 North, Range 2 West, W.M., containing 298 acres, more or less.

CERTIFICATION: This sale is certified under the Sustainable Forestry Initiative® program Standard (cert no: PwC-SFIFM-513) and FSC 100% raw materials under the Forest Stewardship Council® Standard (cert no: BV-FM/COC-080501).

ESTIMATED SALE VOLUMES AND QUALITY:

Table with columns: Species, Avg DBH, Ring Count, Total MBF, and MBF by Grade (1P, 2P, 3P, SM, 1S, 2S, 3S, 4S, UT). Rows include Douglas fir, White pine, Hemlock, and Sale Total.

MINIMUM BID: \$3,274,000.00 BID METHOD: Sealed Bids

PERFORMANCE SECURITY: \$0.00 SALE TYPE: Lump Sum

EXPIRATION DATE: October 31, 2022 ALLOCATION: Export Restricted

BID DEPOSIT: \$0.00 or Bid Bond. Said deposit shall constitute an opening bid at the appraised price.

HARVEST METHOD: Harvest activities are estimated to be 100 percent ground based harvest. Ground based equipment, with self-leveling equipment limited to sustained slopes 65 percent or less and all other ground based equipment limited to sustained slopes 35 percent or less.



TIMBER NOTICE OF SALE

Yarding may be restricted during wet weather if rutting becomes excessive, per clause H-017.

Falling and yarding within Unit #2 east of the D-2050 Road, and in Unit #4 will not be permitted on weekdays from 7:00 pm to 7:00 am, weekends or State recognized holidays, unless approved in writing by the Contract Administrator.

ROADS:

21.97 stations of required construction. 36.79 stations of required reconstruction. 70.61 stations of optional construction. 16.53 stations of optional reconstruction. 333.06 stations of required prehaul maintenance. 61.64 stations of optional prehaul maintenance. 75.46 stations of abandonment. Purchaser maintenance on all roads used.

Rock for this proposal may be obtained from the State owned Sandhill Rock Pit at no cost to the Purchaser or any commercial rock source at the Purchaser's expense. If Purchaser elects to use the Sandhill Rock Pit, rock source development is required per Section 6 in the Road Plan and according to the Rock Source Development Plan.

Operation of road construction equipment and timber haul on Spur 4 will not be permitted weekdays from 7:00 pm to 7:00 am, weekends or State recognized holidays, unless approved in writing by the Contract Administrator.

ACREAGE DETERMINATION

CRUISE METHOD:

Acreege was determined by traversing boundaries by GPS. GPS data files are available at DNR's website for timber sale auction packets. See Cruise narrative for cruise method.

FEES:

\$127,704.00 is due on day of sale. \$9.00 per MBF is due upon removal. These are in addition to the bid price.

SPECIAL REMARKS:

Yellow painted trees within the sale boundary are marked for future silviculture activities and are to be considered take trees for the timber sale.

Trees painted with a double band of blue paint adjacent to the E-3050A Road are leave trees from an adjacent harvest. If these trees need to be felled for road construction purposes they must be left as downed woody debris in the adjacent stand.

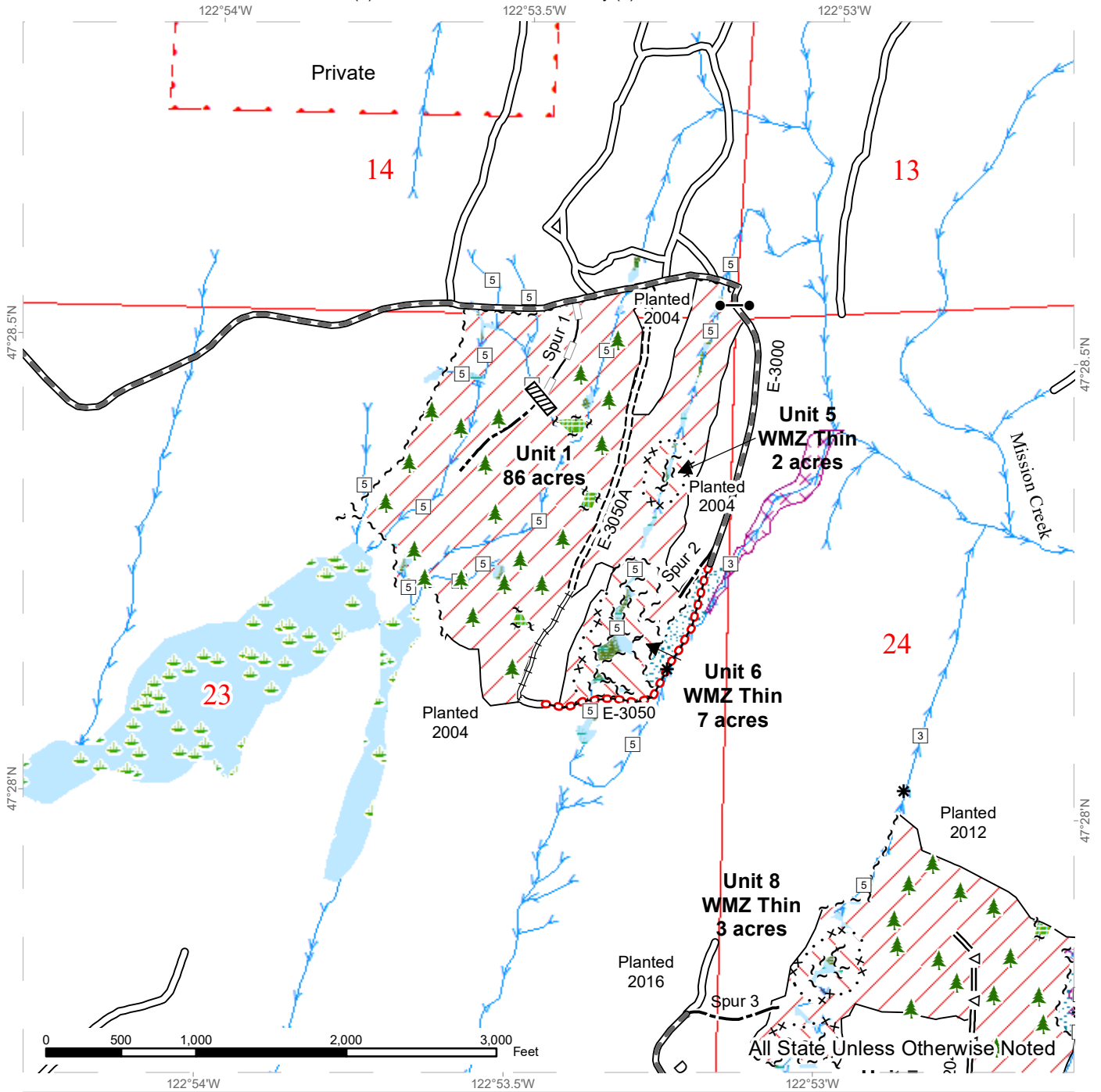
For the safety of the public, please remove from roads and trails all string from string boxes used during appraising or cruising this sale.

See map for gate locations. Gate keys may be obtained by contacting the South Puget Sound Region Office at 360-825-1631 or by contacting Roger Hart at 360-277-8008.

TIMBER SALE MAP

SALE NAME: SNAKE FARM VRH AND WMZ THIN
AGREEMENT #: 30-098216
TOWNSHIP(S): T23R2W
TRUST(S): State Forest Transfer (1), Common School and Indemnity (3)

REGION: South Puget Sound Region
COUNTY(S): Mason
ELEVATION RGE: 204-491

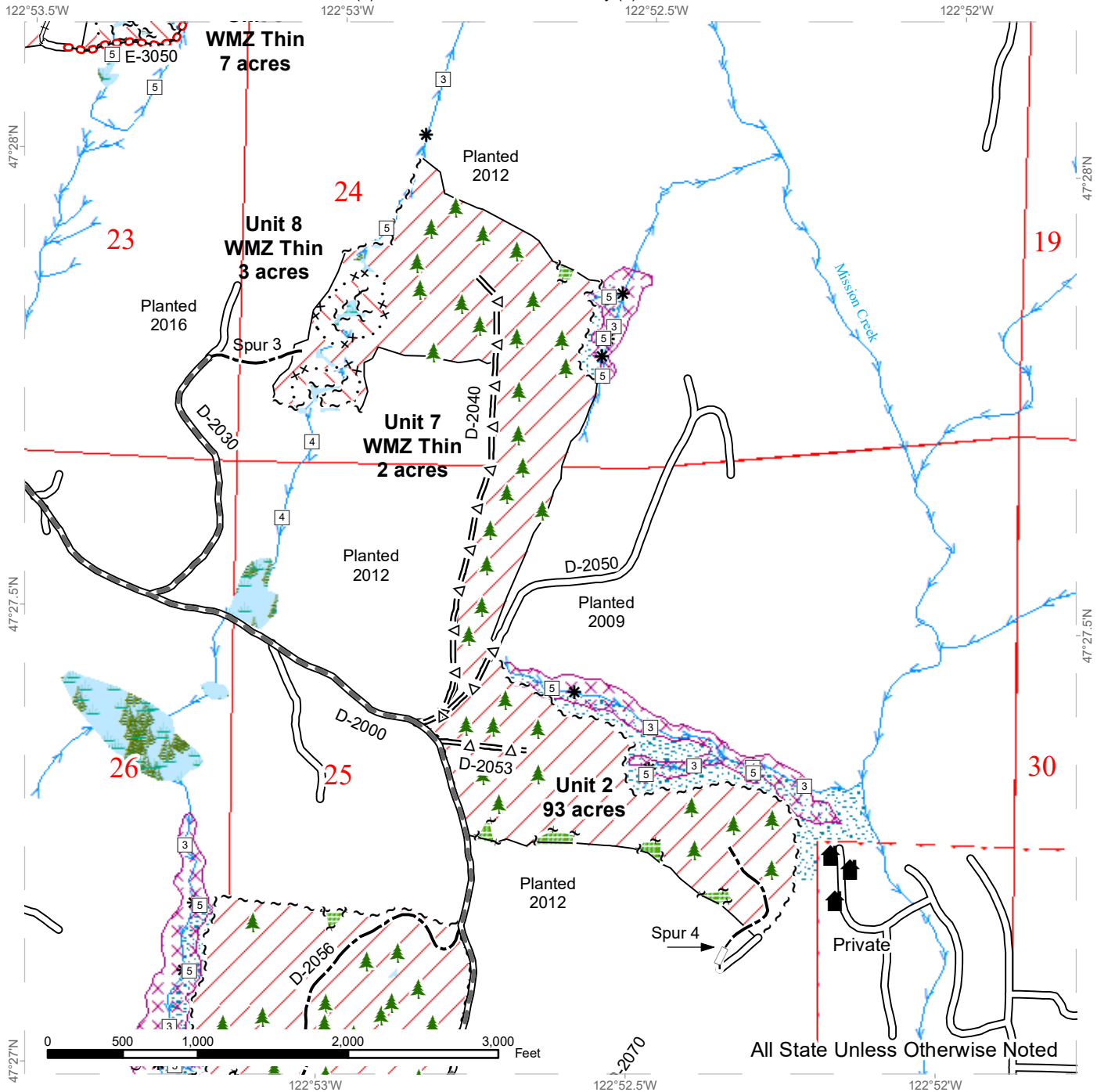


	Variable Retention Harvest		Sale Boundary Tags		Existing Roads		Culvert
	Variable Density Thinning		Special Mgmt Area		Required Pre-Haul Maintenance		Gate
	Leave Tree Area		Leave Tree Tags		Required Construction		Leave Tree Area <1/4 acre
	Riparian Mgt Zone		Timber Type Change		Required Reconstruction		
	Wetlands - Non-forested		Stream Type		Optional Pre-Haul Maintenance		
	Forested Wetland		Stream Type Break		Optional Construction		
	Potentially Unstable Slopes		DNR Managed Lands		Optional Reconstruction		
					Required Abandonment		

TIMBER SALE MAP

SALE NAME: SNAKE FARM VRH AND WMZ THIN
AGREEMENT #: 30-098216
TOWNSHIP(S): T23R2W
TRUST(S): State Forest Transfer (1), Common School and Indemnity (3)

REGION: South Puget Sound Region
COUNTY(S): Mason
ELEVATION RGE: 204-491



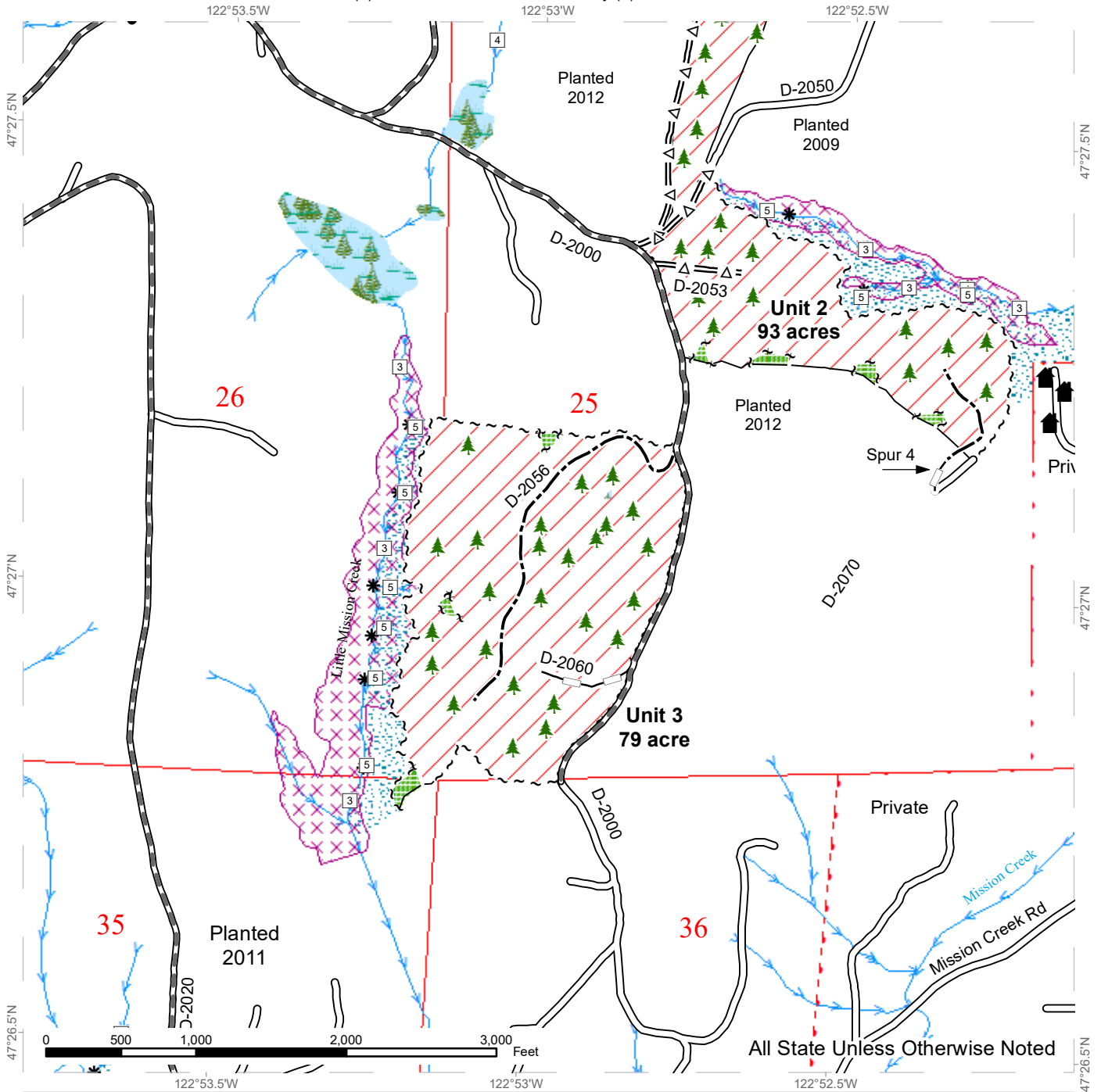
All State Unless Otherwise Noted

Variable Retention Harvest	Sale Boundary Tags	Existing Roads	Leave Tree Area <1/4 acre
Variable Density Thinning	Special Mgmt Area	Required Pre-Haul Maintenance	Structure
Leave Tree Area	Leave Tree Tags	Required Reconstruction	
Riparian Mgt Zone	Timber Type Change	Optional Pre-Haul Maintenance	
Forested Wetland	Stream Type	Optional Construction	
Potentially Unstable Slopes	Stream Type Break	Optional Reconstruction	
	DNR Managed Lands	Required Abandonment	

TIMBER SALE MAP

SALE NAME: SNAKE FARM VRH AND WMZ THIN
AGREEMENT #: 30-098216
TOWNSHIP(S): T23R2W
TRUST(S): State Forest Transfer (1), Common School and Indemnity (3)

REGION: South Puget Sound Region
COUNTY(S): Mason
ELEVATION RGE: 204-491



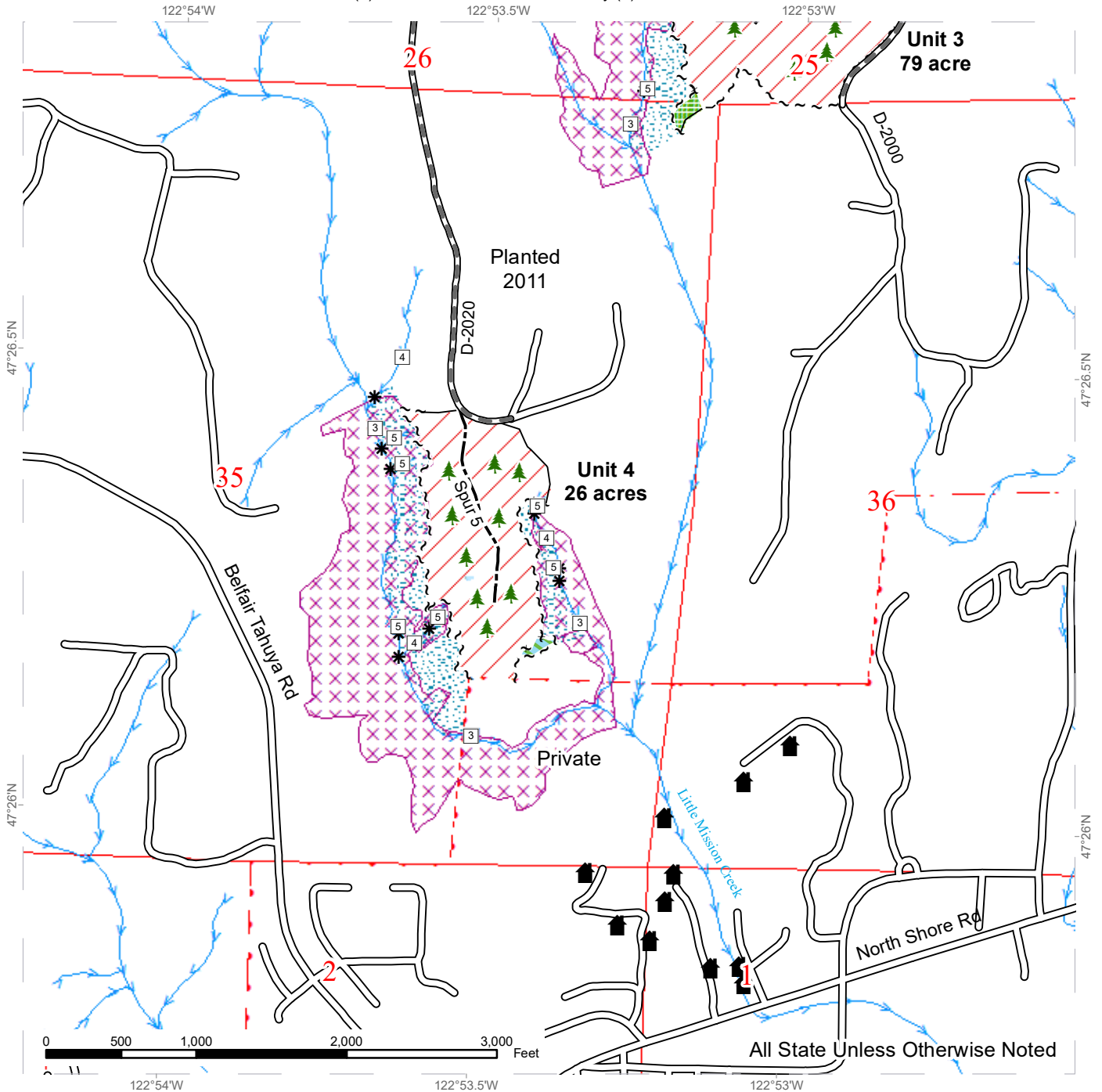
Variable Retention Harvest	Sale Boundary Tags	Existing Roads	Leave Tree Area <1/4 acre
Leave Tree Area	Leave Tree Tags	Required Pre-Haul Maintenance	Structure
Riparian Mgt Zone	Timber Type Change	Optional Pre-Haul Maintenance	
Forested Wetland	Stream Type	Optional Construction	
Potentially Unstable Slopes	Stream Type Break	Optional Reconstruction	
DNR Managed Lands			



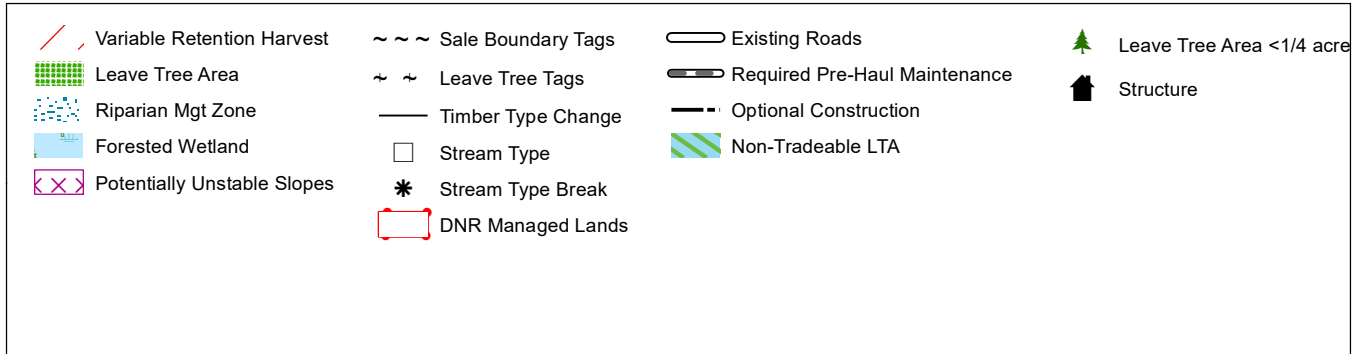
TIMBER SALE MAP

SALE NAME: SNAKE FARM VRH AND WMZ THIN
AGREEMENT #: 30-098216
TOWNSHIP(S): T23R2W
TRUST(S): State Forest Transfer (1), Common School and Indemnity (3)

REGION: South Puget Sound Region
COUNTY(S): Mason
ELEVATION RGE: 204-491



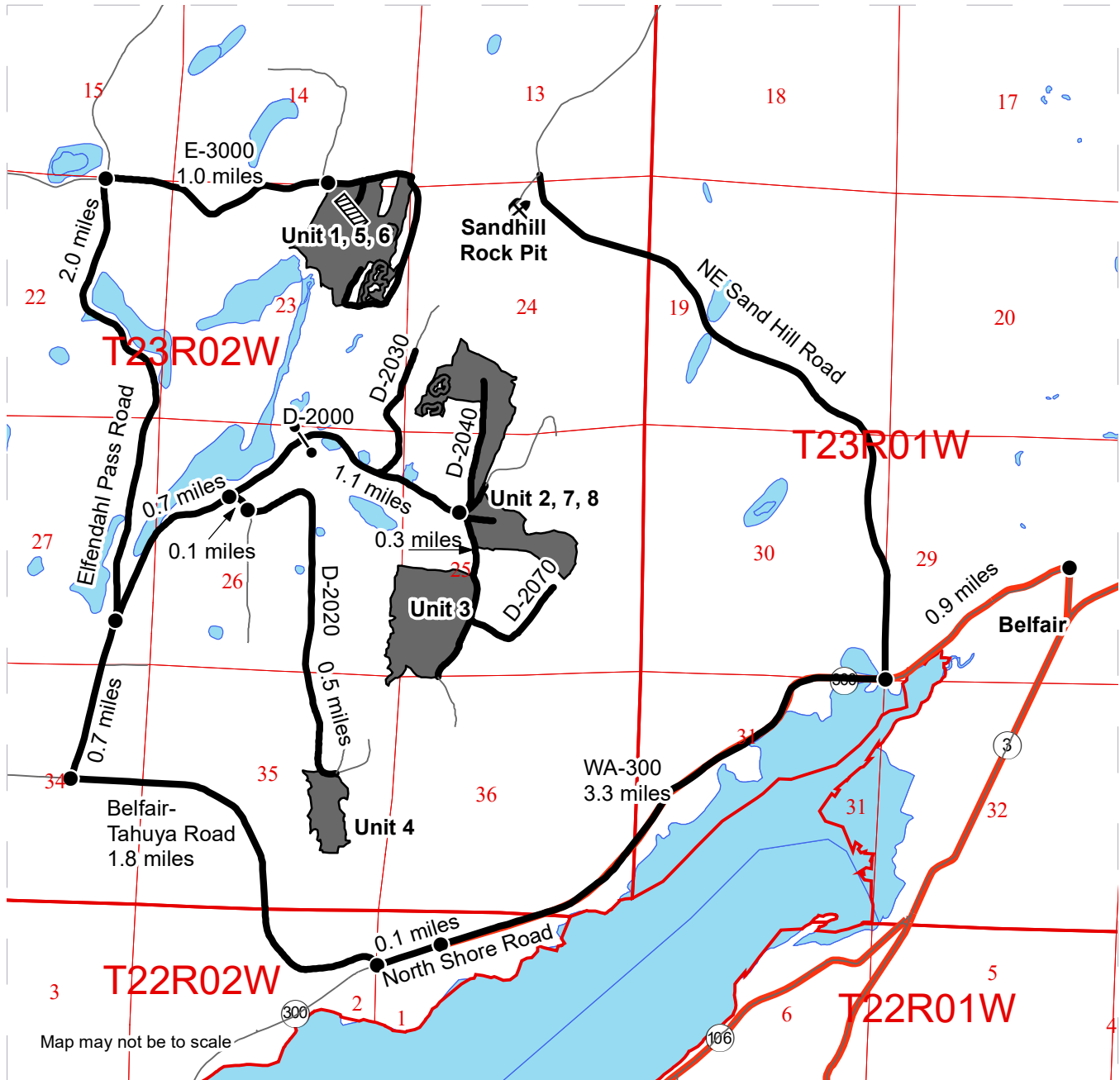
All State Unless Otherwise Noted










DRIVING MAP

SALE NAME: SNAKE FARM VRH AND WMZ THINNING
AGREEMENT#: 30-098216
TOWNSHIP(S): T23R2W
TRUST(S): State Forest Transfer (1), Common School and Indemnity (3)

REGION: South Puget Sound Region
COUNTY(S): Mason
ELEVATION RGE: 204-491



-  Culvert
-  Distance Indicator
-  Gate: Master 786
-  Rock Pit
-  Timber Sale Unit
-  Haul Route
-  Other Road

DRIVING DIRECTIONS:

Sale Units: From Belfair, travel west onto WA-300 for 3.3 miles. Continue onto North Shore Road for 0.1 miles. Turn right onto Belfair-Tahuya Road for 1.8 miles. Turn right onto Eifendahl Pass Road.

Units 2,3,4,7 and 8: Follow Eifendahl Pass Road for 0.7 miles. Turn right onto the D-2000 road. Follow D-2000 for 0.7 miles. Turn onto the D-2010 road 0.1 miles. Take the left fork onto the D-2020 road for 1.5 miles to Unit 4 on the right.

Continue on D-2000 past D-2020 junction for 1-1 miles to junction of D-2040 and start of Unit 2. Continue on D-2000 past junction of D-2040 for 0.3 miles to start of Unit 3 on the right.

Units 1,5,6: Continue on Eifendahl Pass Road past turn of D-2000 road for another 2.0 miles. Turn right onto E-3000 road, through gate, and drive 1.0 miles to start of Unit 1 on the right.

Sandhill Pit: From Belfair, travel west onto WA-300 for 0.9 miles. Turn right onto NE Sandhill Road for 2.8 mile to the Sandhill Pit on the left.



TIMBER NOTICE OF SALE

SALE NAME: COME ON DOWN

AGREEMENT NO: 30-100498

AUCTION: January 26, 2021 starting at 10:00 a.m., **COUNTY:** Mason
South Puget Sound Region Office, Enumclaw, WA

SALE LOCATION: Sale located approximately 10 miles north of Hoodspport.

**PRODUCTS SOLD
AND SALE AREA:**

All timber, except trees marked with blue paint, and down timber existing more than 5 years from the day of sale, bounded by the following: white timber sale boundary tags, and the 1000 Road in Units #1, #2, and #3; white timber sale boundary tags, timber type change marked with pink flagging, and the 1000 Road in Unit #4;

All timber marked with a single band of orange paint along the 1000 Road in Unit #5;

All timber bounded by orange right of way tags, except that title to the timber within the right of way tags is not conveyed to the Purchaser unless the road segment is actually constructed in Unit #6;

All forest products above located on part(s) of Sections 21, 22 and 23 all in Township 23 North, Range 4 West, W.M., containing 53 acres, more or less.

CERTIFICATION: This sale is certified under the Sustainable Forestry Initiative® program Standard (cert no: PwC-SFIFM-513)

ESTIMATED SALE VOLUMES AND QUALITY:

Species	Avg Ring DBH Count	Total MBF	MBF by Grade									
			1P	2P	3P	SM	1S	2S	3S	4S	UT	
Douglas fir	22.9	9	2,413			11	126		1,699	478	87	12
Red cedar	13.5		160							91	69	
Hemlock	14.3		115						24	70	19	2
Maple	14.1		15						5		9	1
Cottonwood	21.9		11					8	3			
Red alder	10		4									
Sale Total			2,718									

MINIMUM BID: \$1,299,000.00 **BID METHOD:** Sealed Bids

PERFORMANCE SECURITY: \$0.00 **SALE TYPE:** Lump Sum

EXPIRATION DATE: October 31, 2022 **ALLOCATION:** Export Restricted

BID DEPOSIT: \$0.00 or Bid Bond. Said deposit shall constitute an opening bid at the appraised price.

HARVEST METHOD: Harvest activities are estimated to be 100 percent ground based harvest. Ground based equipment is limited to sustained slopes 45 percent or less. Yarding may be restricted during wet weather if rutting becomes excessive, per clause H-017.

Falling, yarding and timber haul will not be permitted on weekends or State recognized holidays, unless authority to do so is granted, in writing, by the Contract Administrator.



TIMBER NOTICE OF SALE

ROADS: 19.81 stations of optional construction. 155.88 stations of required prehaul maintenance. 19.81 stations of abandonment. Purchaser maintenance on all roads used.

Rock for this proposal may be obtained from the State owned Saddle Pit at no cost to the Purchaser or any commercial rock source at the Purchaser's expense. If Purchaser elects to use the Saddle Pit, rock source development is required per Section 6 in the Road Plan and according to the Rock Source Development Plan.

Operation of road construction equipment will not be permitted on weekends or State recognized holidays, unless authority to do so is granted, in writing, by the Contract Administrator.

ACREAGE DETERMINATION

CRUISE METHOD: Acreage was determined by traversing boundaries by GPS. GPS data files are available at DNR's website for timber sale packets. See cruise narrative for cruise method.

FEES: \$46,206.00 is due on day of sale. \$9.00 per MBF is due upon removal. These are in addition to the bid price.

SPECIAL REMARKS: Purchaser shall cut all vine maple within the harvest unit(s), leaving a stump no more than 12 inches in height.

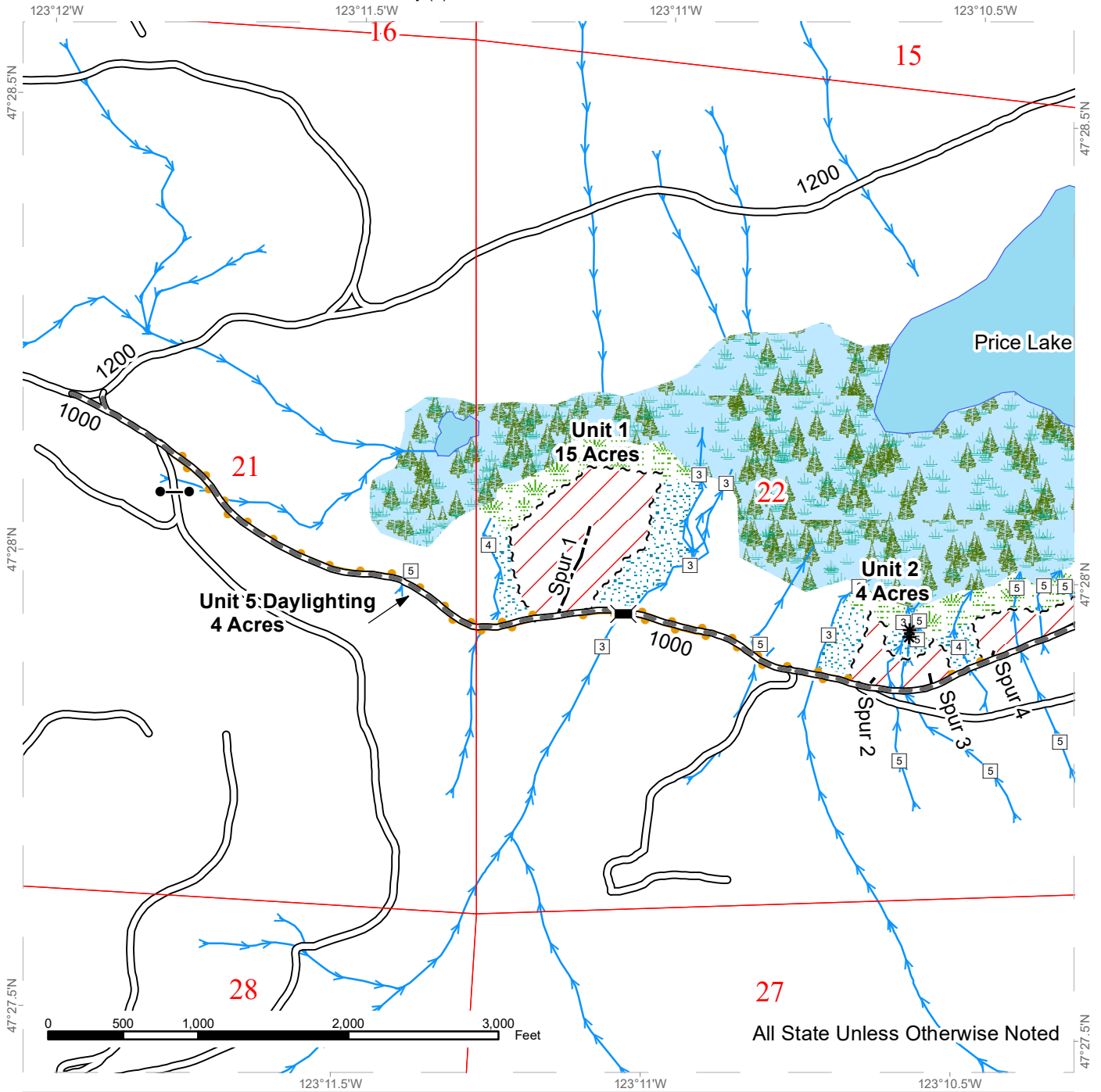
For the safety of the public, please remove from roads and trails all string from string boxes used during appraising or cruising this sale.

See map for gate locations. Gate keys may be obtained by contacting the South Puget Sound Region Office at 360-825-1631 or by contacting John Coble at 360-801-6915.

TIMBER SALE MAP

SALE NAME: COME ON DOWN
AGREEMENT #: 30-100498
TOWNSHIP(S): T23R4W
TRUST(S): Common School and Indemnity (3)

REGION: South Puget Sound Region
COUNTY(S): Mason
ELEVATION RGE: 760-840



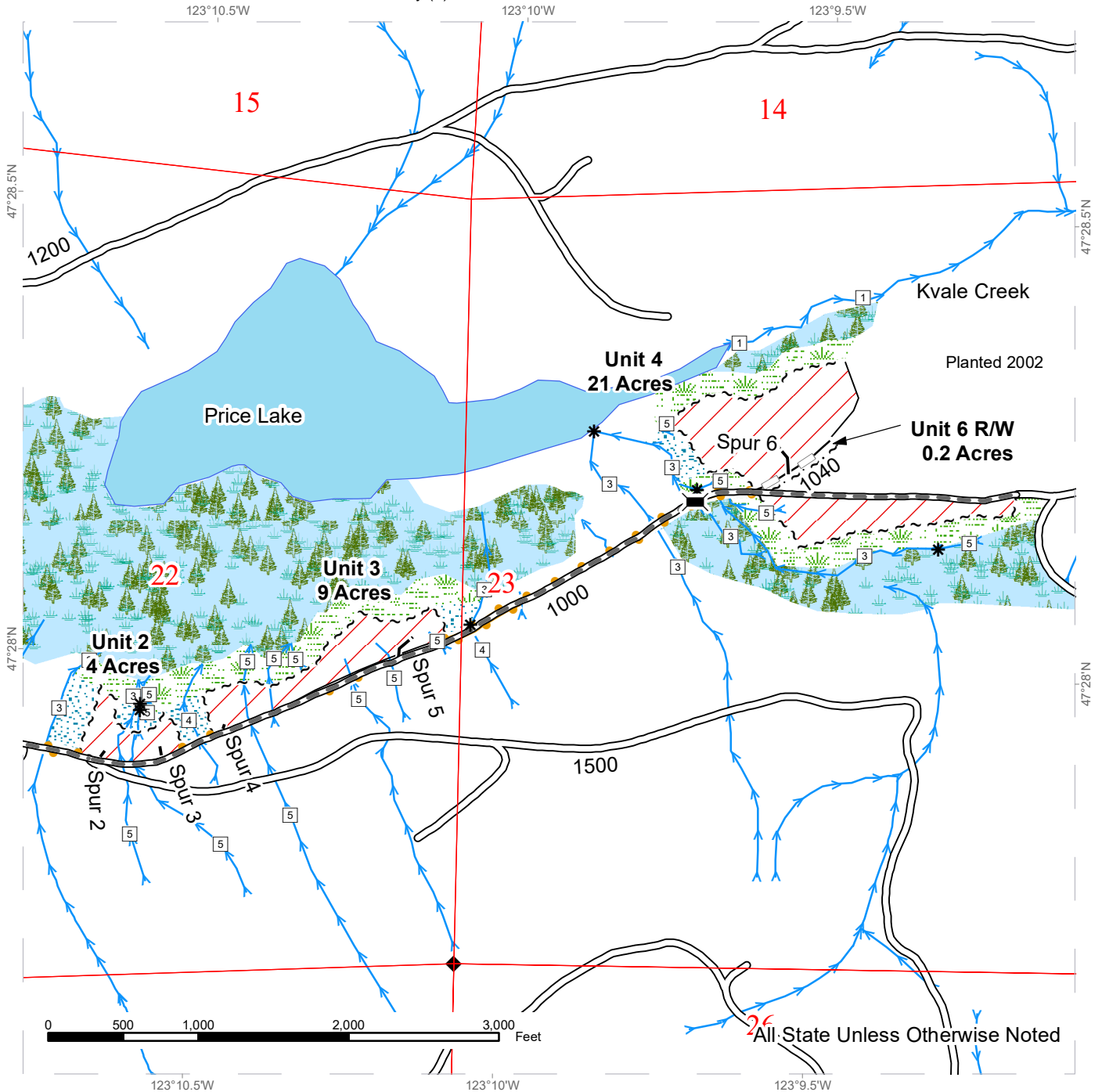
All State Unless Otherwise Noted

~ ~ ~ Sale Boundary Tags	Existing Roads	Streams
Take / Removal Trees	Required Pre-Haul Maintenance	Stream Type
Timber Type Change	Optional Construction	Stream Type Break
Variable Retention Harvest		Bridge
Riparian Mgt Zone		Gate
Forested Wetland		Public Land Survey Townships
Wetland Mgt Zone		Public Land Survey Sections
Waterbodies		

TIMBER SALE MAP

SALE NAME: COME ON DOWN
AGREEMENT #: 30-100498
TOWNSHIP(S): T23R4W
TRUST(S): Common School and Indemnity (3)

REGION: South Puget Sound Region
COUNTY(S): Mason
ELEVATION RGE: 760-840

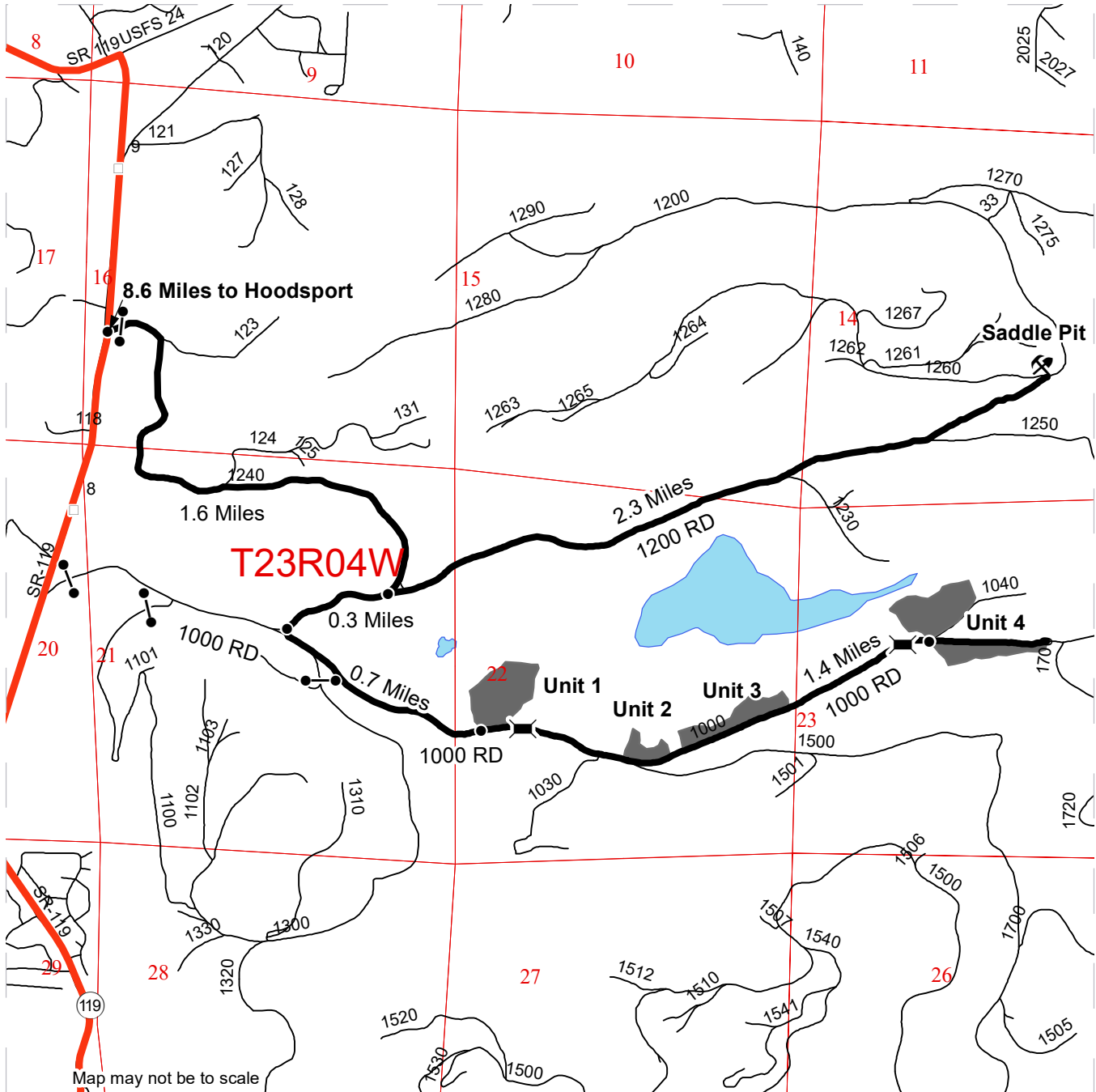


~ ~ ~ Sale Boundary Tags	Existing Roads	Streams
~ · ~ Right of Way Tags	Required Pre-Haul Maintenance	Stream Type
● Take / Removal Trees	Optional Construction	Stream Type Break
— Timber Type Change	Optional Reconstruction	Survey Monument
/ Variable Retention Harvest		Bridge
▨ Riparian Mgt Zone		Public Land Survey Townships
▨ Forested Wetland		Public Land Survey Sections
▨ Wetland Mgt Zone		
▨ Waterbodies		

DRIVING MAP

SALE NAME: COME ON DOWN
AGREEMENT#: 30-100498
TOWNSHIP(S): T23R4W
TRUST(S): Common School and Indemnity (3)

REGION: South Puget Sound Region
COUNTY(S): Mason
ELEVATION RGE: 760-840



- Timber Sale Unit
- Haul Route
- Milepost Markers
- Bridge
- Distance Indicator
- Gate (383 Key)
- Rock Pit

DRIVING DIRECTIONS:

From Hoodspport: Drive north on SR-119 8.6 Miles. Turn east on 1240 Rd. Travel 1.6 miles to the 1200 Rd. Continue southwest on the 1200 Rd. to the 1000 Rd.

Continue east on the 1000 Rd. for 0.7 miles to unit 1. Continue on the 1000 Rd. for units 2-6 for 1.4 miles.

To the Saddle Pit: Turn north on the 1200 Rd. from the 1240 Rd. for 2.3 miles.





TIMBER NOTICE OF SALE

SALE NAME: REPEATER

AGREEMENT NO: 30-100257

AUCTION: January 28, 2021 starting at 10:00 a.m., **COUNTY:** Pacific
Pacific Cascade Region Office, Castle Rock, WA

SALE LOCATION: Sale located approximately 5 miles North of Naselle

PRODUCTS SOLD AND SALE AREA: All timber, except leave trees marked with blue paint, all timber existing 5 years prior to the day of sale, bounded by the following: Unit 1 white "Timber Sale Boundary" tags and pink flagging, the A-Line Road and reprod. Unit 2 "Timber Sale Boundary" tags and pink flagging and reprod

All forest products above located on part(s) of Sections 10, 15, 16 and 22 all in Township 11 North, Range 9 West, W.M., containing 77 acres, more or less.

CERTIFICATION: This sale is certified under the Sustainable Forestry Initiative® program Standard (cert no: PwC-SFIFM-513)

ESTIMATED SALE VOLUMES AND QUALITY:

Species	Avg DBH	Ring Count	Total MBF	MBF by Grade								
				1P	2P	3P	SM	1S	2S	3S	4S	UT
Hemlock	14		3,056						865	1,662	513	17
Spruce	19		88						48	36	4	
Silver fir	19		54						25	27	3	
Douglas fir	20		8						5	3		
Red alder	12		4									4
Sale Total			3,210									

MINIMUM BID: \$872,000.00 **BID METHOD:** Sealed Bids

PERFORMANCE SECURITY: \$0.00 **SALE TYPE:** Lump Sum

EXPIRATION DATE: October 31, 2022 **ALLOCATION:** Export Restricted

BID DEPOSIT: \$0.00 or Bid Bond. Said deposit shall constitute an opening bid at the appraised price.

HARVEST METHOD: This sale is estimated to be 80% ground based harvest and 20% cable based harvest systems. Ground-based yarding is restricted to sustained slopes of 45% or less. Cable, cable assisted systems, shovels and tracked skidders are approved for harvest operations. For additional harvest requirements, refer to the H-140 clause in the contract.

ROADS: 30.68 stations of required reconstruction. 30.28 stations of optional construction. 15.15 stations of optional reconstruction. 385.30 stations of required prehaul maintenance. 23.46 stations of abandonment, if built. Rock used in accordance with the quantities on the ROCK LIST may be obtained from the Radar Ridge Pit (Sec 17 T11N R09W W.M). Rock for construction and pre-haul maintenance used in accordance with the quantities on the ROCK LIST may be obtained from any commercial source at the Purchaser's expense subject to written approval from Contract Administrator.



TIMBER NOTICE OF SALE

Marbled Murrelet Timing restrictions are applied to Radar Mainline stations 0+00 to 44+90. See road plan 1-27 for additional information. Road construction will not be permitted from November 1 to April 30 unless authorized in writing by the Contract Administrator. Abandonment of A-4200, must be completed by 10/2021. The hauling of forest products will not be permitted from November 1 to April 30 unless authorized in writing by the Contract Administrator.

ACREAGE DETERMINATION

CRUISE METHOD: The sale acres were determined by GPS. The sale area was cruised using a variable plot cruise method.

FEES: \$54,582.00 is due on day of sale. \$9.00 per MBF is due upon removal. These are in addition to the bid price.

SPECIAL REMARKS: PCP 1-1 gate keys may be obtained from the Pacific Cascade Region office.

Purchaser will make 700 C.Y. Stock Pile in the Radar Ridge Pit. See Road Plan 6-65 & 6-67 for additional information.

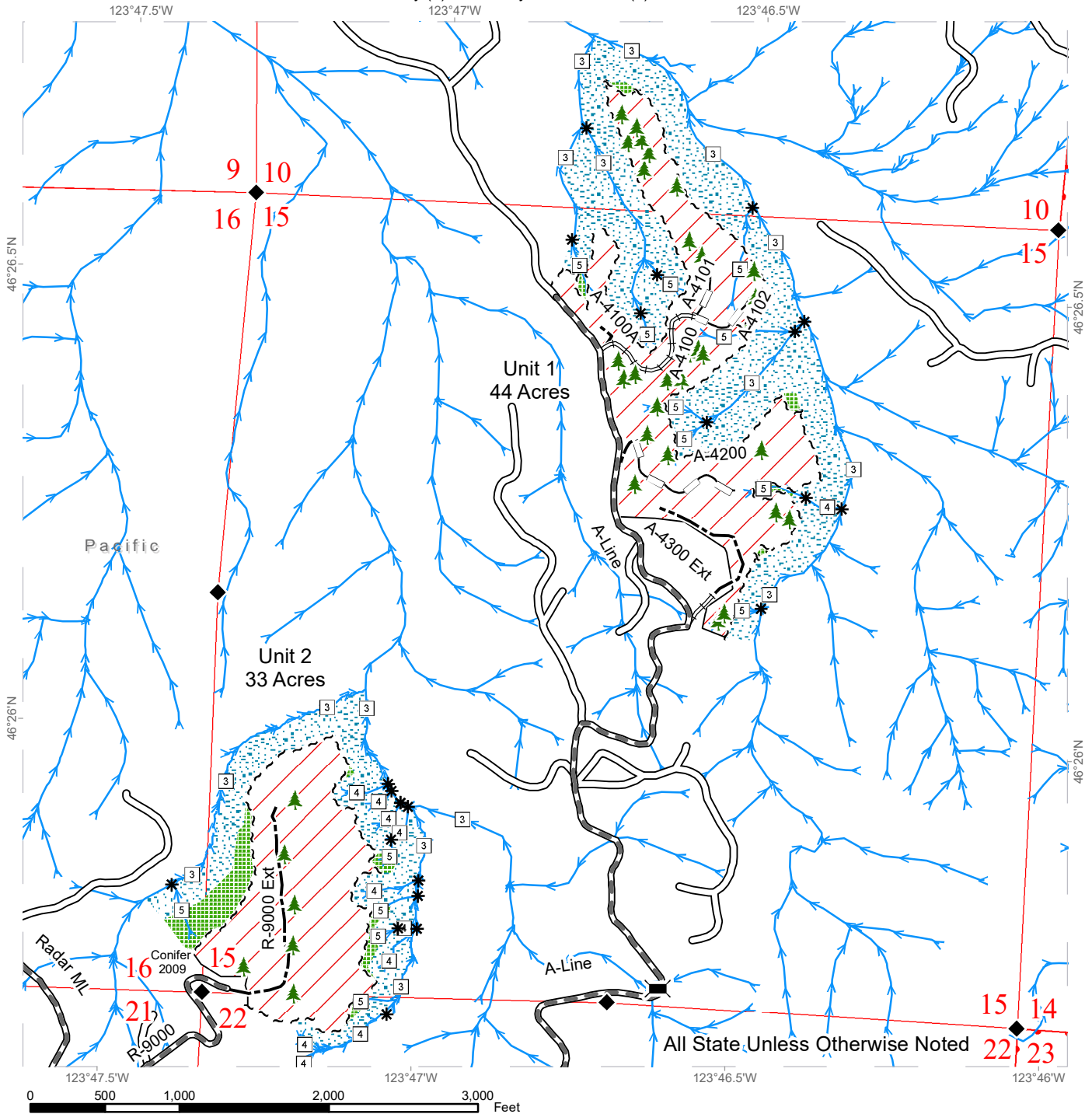
If A-4200 road is reconstructed, abandonment of A-4200 road must be completed in the same calendar year.

Timing restrictions are applied to Radar Mainline. See Road Plan Clause 1-27 for additional information.

TIMBER SALE MAP

SALE NAME: REPEATER
AGREEMENT #: 30-100257
TOWNSHIP(S): T11R9W
TRUST(S): Common School and Indemnity (3), University - Transferred (5)

REGION: Pacific Cascade Region
COUNTY(S): Pacific
ELEVATION RGE: 698-1405



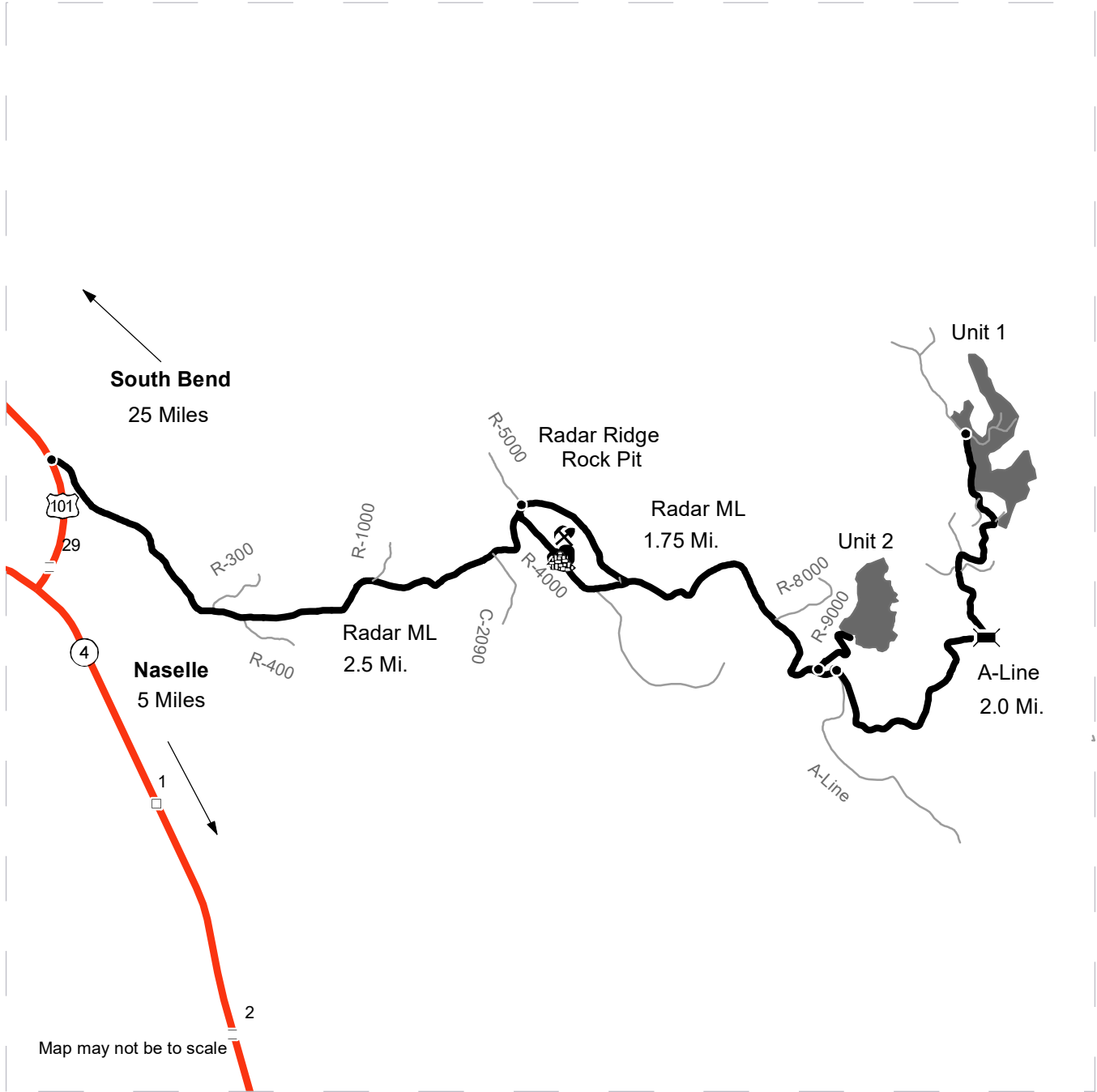
Variable Retention Harvest	Existing Roads	Streams
Leave Tree Area	Required Pre-Haul Maintenance	Stream Type
Riparian Mgt Zone	Required Reconstruction	Stream Type Break
Sale Boundary Tags	Optional Construction	Survey Monument
Timber Type Change	Optional Reconstruction	Bridge
		Leave Tree Area <1/4-acre











DRIVING MAP

SALE NAME: REPEATER
AGREEMENT#: 30-100257
TOWNSHIP(S): T11R9W
TRUST(S): Common School and Indemnity (3), University - Transferred (5)

REGION: Pacific Cascade Region
COUNTY(S): Pacific
ELEVATION RGE: 698-1405



-  Timber Sale Unit
-  Haul Route
-  Other Road
-  Milepost Markers
-  Bridge
-  Distance Indicator
-  Rock Pit
-  Stockpile

DRIVING DIRECTIONS:

From US 101 north of mile post 29: Turn east (right if coming from the south, left if coming from the north) onto the Radar ML. Continue 2.5 miles on the Radar ML to the top of the ridge. Continue straight on the Radar ML for 1.75 miles to the R-9000. Turn left (north) onto the R-9000 and continue to the end of the road to Unit 2. From the Radar ML/A-Line junction continue straight (slight left) on to the A-Line for 2 miles to Unit 1.

The Radar Ridge Rock Pit is located off of the R-4000 Spur.




TIMBER NOTICE OF SALE
SALE NAME: DASHINGLY QUIRKY SORTS
AGREEMENT NO: 30-100820 - 30-100830
AUCTION: January 28, 2021 starting at 10:00 a.m.
 Pacific Cascade Region Office, Castle Rock, WA

COUNTY: Pacific
SALE LOCATION: Sale located approximately 11 miles West of Pe Ell, WA

**PRODUCTS SOLD
 AND SALE AREA:**

All timber, except for leave trees bounded by yellow "Leave Tree Area" tags, individual leave trees marked with blue paint and all down timber existing 10 years prior to the day of sale, bound by the following: Unit 1 white "Timber Sale Boundary" tags and pink "Harvest Boundary" flagging, yellow "Leave Tree Area" tags with pink "Harvest Boundary" flagging, timber type breaks the 8200, Halfmoon Mainline, RCP 2000 and the RCP 2040. Unit 2, white "Timber Sale Boundary" tags and pink "Harvest Boundary" flagging, yellow "Leave Tree Area" tags with pink "Harvest Boundary" flagging, 8160, N-1200, RCP Mainline and the Walville Quarry, meeting the specifications described below; on parts of Sections 22, 23, 24, 25, 26, and 27 all in Township 13 North, Range 6 West W.M., containing 140 acres, more or less.

MINIMUM BID AND ESTIMATED LOG VOLUMES:

Agreement #	Sort #	Species and Sort Specifications	Average Log Length	Estimated Volume		Tons Per MBF	Minimum Bid Delivered Prices		Total Appraised Value	Bid Deposit
				Mbf	Tons		\$/mbf	\$/Ton		
100820	1	DF 5"-11" Sawlog	28'	1232	8870	7.2	\$600.00		\$739,200.00	\$739,200.00
100821	2	DF 12"-19" Sawlog	28'	650	3770	5.8	\$475.00		\$308,750.00	\$62,595.00
100822	3	DF 20"+ Sawlog	28'	575	2818	4.9	\$600.00		\$345,000.00	\$34,500.00
100823	4	DF HQ 12"+	28'	1342	6442	4.8	\$700.00		\$939,400.00	\$93,940.00
100824	5	WW 5"-11" Sawlog	28'	774	6424	8.3	\$450.00		\$348,300.00	\$34,830.00
100825	6	WW 12"+ Sawlog	28'	605	3206	5.3	\$500.00		\$302,500.00	\$30,250.00
100826	7	RA 5"-11"	24'	287	2095	7.3	\$450.00		\$129,150.00	\$12,915.00
100827	8	RA 12"+	24'	126	756	6	\$550.00		\$69,300.00	\$6,930.00
100828	9	DF Pulp 2"+	NA	83	1079	13		\$28.00	\$30,212.00	\$3,021.20
100829	10	WW Pulp 2"+	NA	84	1092	13		\$28.00	\$30,576.00	\$3,057.60
100830	11	HW Pulp 2"+	NA	77	1001	13		\$28.00	\$28,028.00	\$2,802.80

Totals:
5835 37553
\$10,240,416.00
CERTIFICATION: This sale is certified under the Sustainable Forestry Initiative® program Standard (cert no: PwC-SFIFM-513)

BID METHOD: Sealed Bids

UNIT OF MEASURE: MBF Scale/Tonnage Scale



WASHINGTON STATE DEPARTMENT OF
NATURAL RESOURCES

TIMBER NOTICE OF SALE

EXPIRATION DATE: September 30, 2021

ALLOCATION: Export Restricted

PAYMENT SECURITY:

To be determined by the State as described in Clause P-045.2 of the Purchaser's Contract.

BIDDING PROCEDURES:

A separate sealed bid and envelope must be submitted for each log sort. Prospective Purchasers may bid on any or all log sorts. On the day of sale the Purchaser must bring their bid deposit up to 10% of their total bid price. Complete bidding procedures and auction information may be obtained from the Pacific Cascade Region Office in Castle Rock WA. Phone number (360)577-2025.

TIMBER EXCISE TAX:

Purchaser must pay the forest excise taxes associated with the log sorts delivered to them. The tax rate for this sale is 4.2 %. Taxable Stumpage = Total Delivered Value – (Harvest Cost + Estimated Haul Cost + ARRF). For more information contact the Department of Revenue, Forest Tax Section at 1-800-548-8829.

Use the following rates for estimating taxable stumpage:

Harvest Cost = \$0.00 per MBF for sorts 1, 2, 3, 4, 5, 6, 7 and 8 and \$12.00 per Ton for sorts 9, 10 and 11.

Hauling Services Payment Rate per Ton
= (Base Rate + Mileage Rate) x (Contractor's hauling bid factor)

Base Rate = \$2.35 per ton

Mileage Rate = ((\$0.16 x C miles) + (\$0.11 x A miles)) x Fuel Index Factor

ARRF = \$0.00 per MBF for sorts 9, 10 and 11 and \$26.00 per MBF for sorts 1, 2, 3, 4, 5, 6, 7 and 8.

Note: To calculate ARRF rates per ton use the tons\mbf conversion factor in the table above.

Long-haul surcharge: An additional haul payment of \$25/mbf net scale for mbf scale sorts or \$4.60/ton for tonnage sorts will be added for delivery destinations in excess of 250 total one-way miles (A miles plus C miles).

CONFIRMATION:

Each sort is subject to confirmation following auction. Sorts will not be confirmed until at least 10 days after auction. Final contract award is contingent upon the State's haul cost analysis. Actual haul route may vary and is subject to change at the State's discretion.

SPECIAL REMARKS:

The successful Purchaser(s) will be required to purchase logs from the sale area upon delivery to their location specified in the bid submitted. Logs will be delivered to the Purchaser's delivery location by the State's contract harvester. Purchaser is responsible for weighing and scaling costs. All tonnage loads will be weighed and all mbf loads will



WASHINGTON STATE DEPARTMENT OF
NATURAL RESOURCES

TIMBER NOTICE OF SALE

be scaled at State approved locations. The State reserves the right to determine where logs are authorized to be scaled and weighed.

Log delivery begins approximately: 02/15/2021

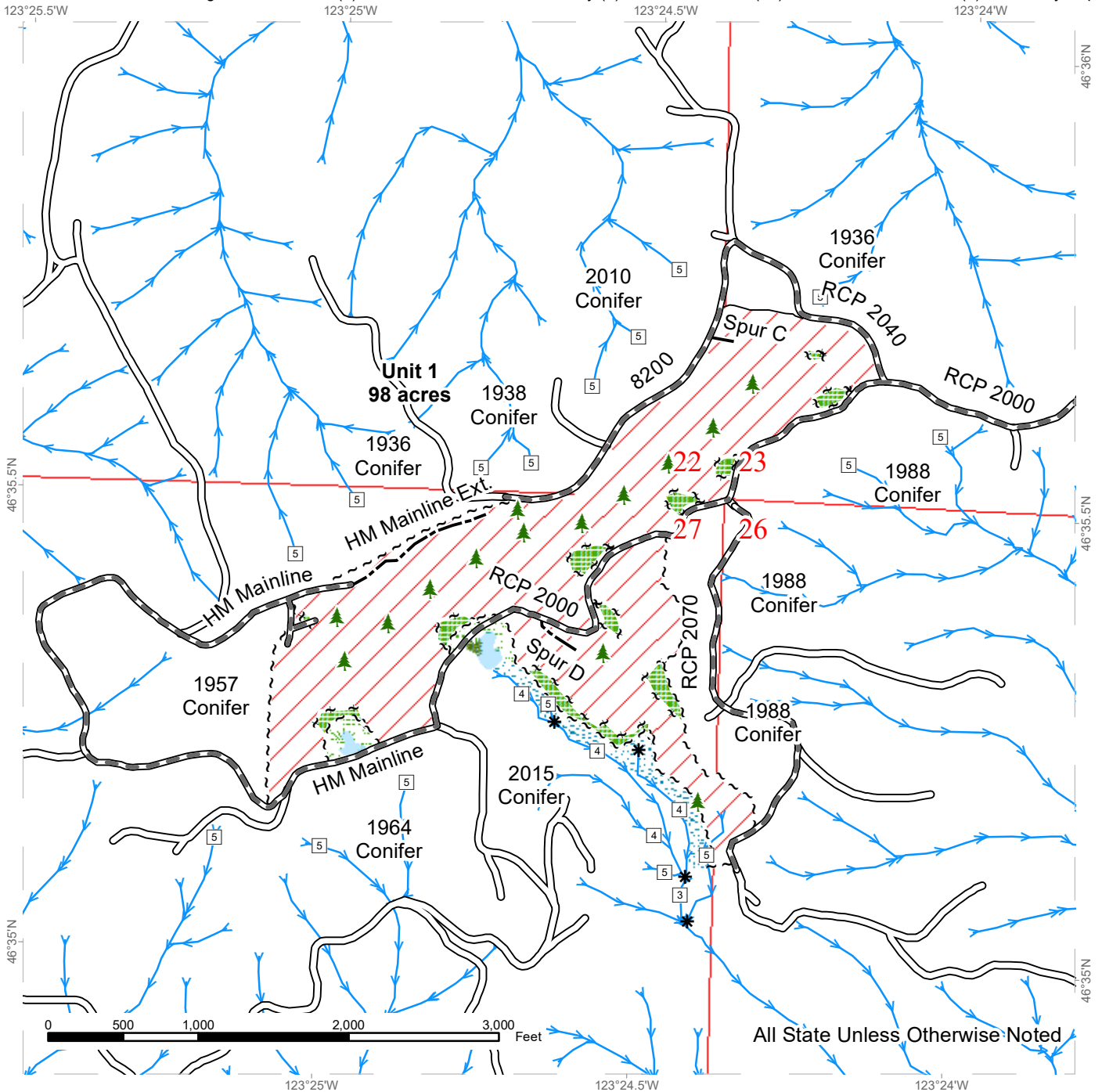
Log delivery ends: 08/31/2021

For more information regarding this log sort sale visit our web site: <http://www.dnr.wa.gov/programs-and-services/product-sales-and-leasing/timber-sales/timber-auction-packets>. If you have questions call Josh Watten at the Pacific Cascade Region Office at (360)577-2025 or Steve Tietzel at the Product Sales and Leasing Division Office in Olympia at (360)902-1741.

TIMBER SALE MAP

SALE NAME: DASHINGLY QUIRKY SORTS
AGREEMENT #: 30-100819
TOWNSHIP(S): T13R6W
TRUST(S): Agricultural School (4), Common School and Indemnity (3), Scientific School (10), State Forest Purchase (2), University Repayment (41)

REGION: Pacific Cascade Region
COUNTY(S): Pacific
ELEVATION RGE: 1440-2400



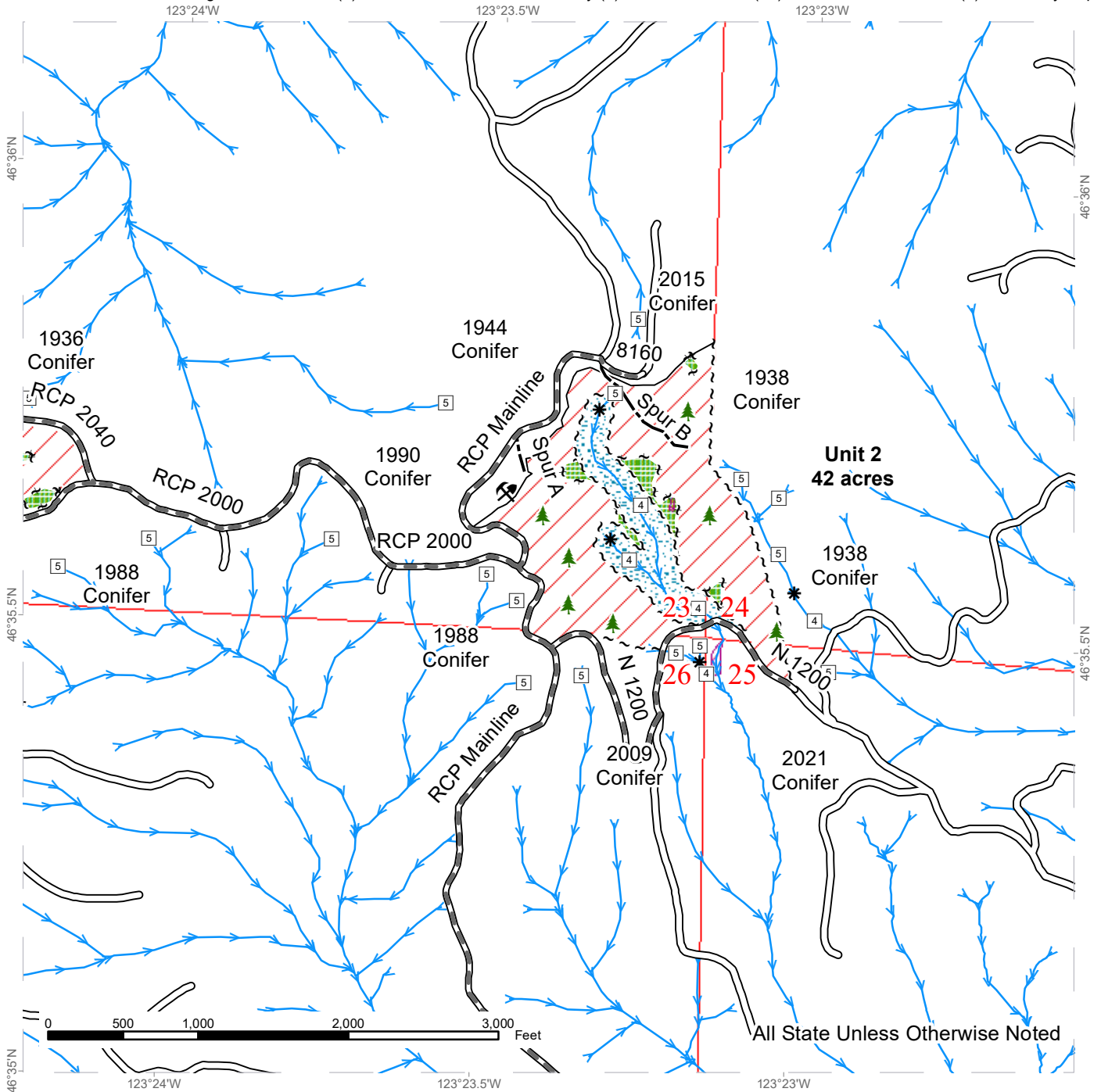
All State Unless Otherwise Noted

Variable Retention Harvest	Sale Boundary Tags	Stream Type
Leave Tree Area	Leave Tree Tags	Stream Type Break
Riparian Mgt Zone	Existing Roads	Leave Tree Area <1/4-acre
Forested Wetland	Required Pre-Haul Maintenance	
Wetland Mgt Zone	Optional Construction	
	Streams	

TIMBER SALE MAP

SALE NAME: DASHINGLY QUIRKY SORTS
AGREEMENT #: None
TOWNSHIP(S): T13R6W
TRUST(S): Agricultural School (4), Common School and Indemnity (3), Scientific School (10), State Forest Purchase (2), University Repayment (41)

REGION: Pacific Cascade Region
COUNTY(S): Pacific
ELEVATION RGE: 1440-2400



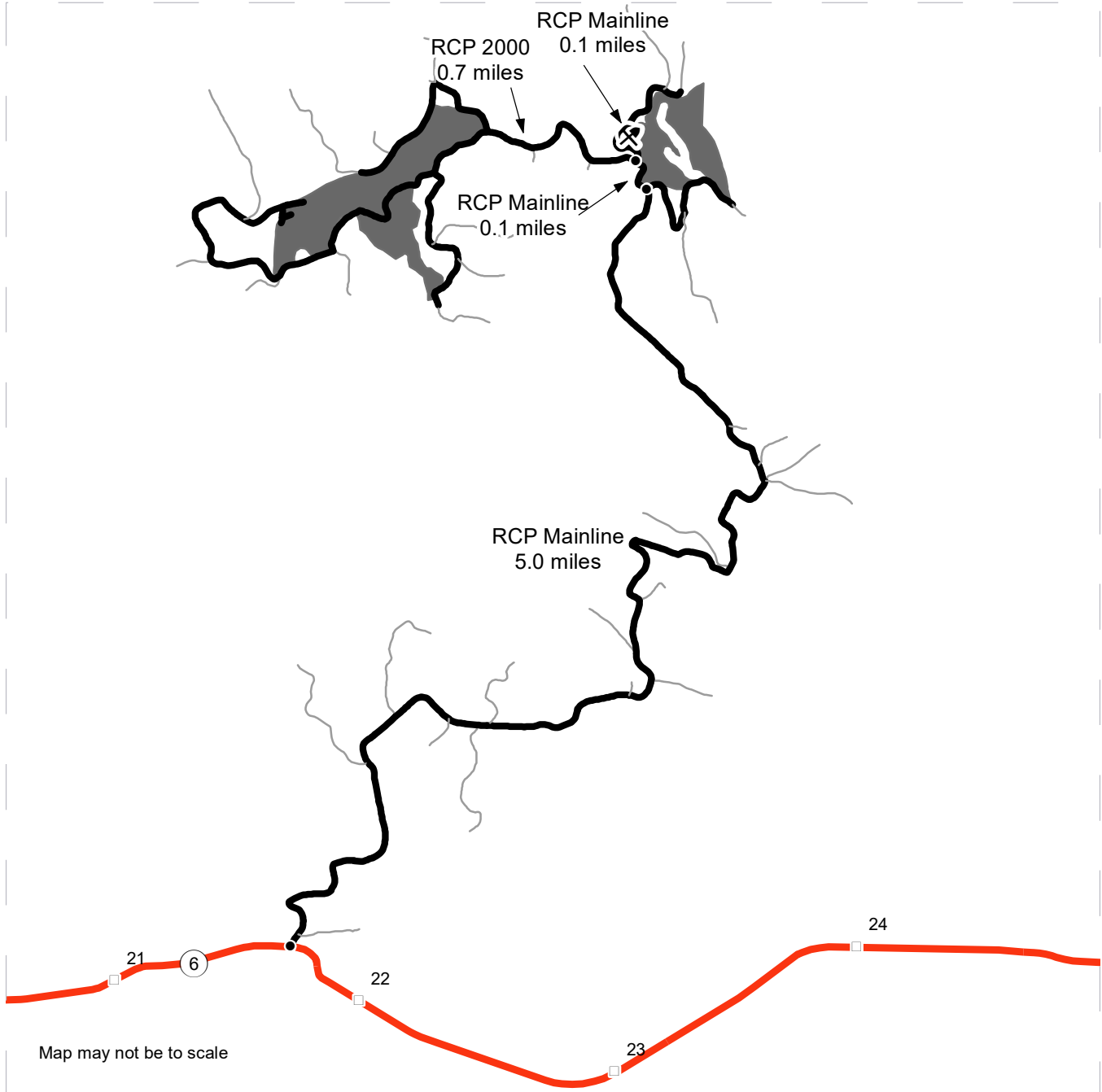
All State Unless Otherwise Noted

	Variable Retention Harvest		Sale Boundary Tags		Stream Type
	Leave Tree Area		Leave Tree Tags		Stream Type Break
	Riparian Mgt Zone		Existing Roads		Leave Tree Area <1/4-acre
	Potentially Unstable Slopes		Required Pre-Haul Maintenance		Rock Pit
			Optional Construction		
			Streams		

DRIVING MAP

SALE NAME: DASHINGLY QUIRKY SORTS
AGREEMENT#: 30-100819
TOWNSHIP(S): T13R6W
TRUST(S): Agricultural School (4), Common School and Indemnity (3), Scientific School (10), State Forest Purchase (2), University Repayment (41)

REGION: Pacific Cascade Region
COUNTY(S): Pacific
ELEVATION RGE: 1440-2400



- Timber Sale Unit
- Haul Route
- Other Road
- Milepost Markers
- Distance Indicator
- Walville Quarry

DRIVING DIRECTIONS:

From S.R. 6 turn north on the RCP Mainline off between mile markers 21 and 22. Continue on the RCP Mainline for 5.0 miles to unit 2. Continue another 0.1 miles on the RCP Mainline to the intersection with the RCP 2000. From the intersection turn left on the RCP 2000 for 0.7 miles to U1. Or, from the intersection of the RCP and the RCP 2000 turn right and continue 0.1 miles to the Walville Quarry.





TIMBER NOTICE OF SALE

SALE NAME: *YELLOW BEAR*

AGREEMENT NO: *30-100357*

AUCTION: January 27, 2021 starting at 10:00 a.m.,
Northwest Region Office, Sedro Woolley, WA

COUNTY: Skagit

SALE LOCATION: Sale located approximately 22 miles southeast of Sedro-Woolley, WA.

**PRODUCTS SOLD
AND SALE AREA:**

All timber (including preexisting dead and down cedar trees and cedar logs) bounded by white timber sale boundary tags, adjacent young stands, and the BR-ML and BR-3802-05 roads, except preexisting dead and down cedar trees and cedar logs marked with blue paint, cedar snags, trees marked with blue paint on the bole and root collar, and forest products tagged out by yellow leave tree area tags in Unit #1.

All timber (including preexisting dead and down cedar trees and cedar logs) bounded by white timber sale boundary tags, adjacent young stands, property line, and the BR-ML, BR-62 and BR-50 roads, except preexisting dead and down cedar trees and cedar logs marked with blue paint, cedar snags, trees marked with blue paint on the bole and root collar, and forest products tagged out by yellow leave tree area tags in Unit #2 (collectively labelled 2A, 2B and 2C).

All timber (including preexisting dead and down cedar trees and cedar logs) bounded by white timber sale boundary tags, property line, and the BR-ML Road, except preexisting dead and down cedar trees and cedar logs marked with blue paint, cedar snags, trees marked with blue paint on the bole and root collar, and forest products tagged out by yellow leave tree area tags in Unit #3.

All timber (including preexisting dead and down cedar trees and cedar logs) bounded by white timber sale boundary tags, adjacent young stands, pink flagline, and the BR-ML Road, except preexisting dead and down cedar trees and cedar logs marked with blue paint, cedar snags, trees marked with blue paint on the bole and root collar, and forest products tagged out by yellow leave tree area tags in Unit #4 (collectively labelled 4A and 4B).

All timber (including preexisting dead and down cedar trees and cedar logs) bounded by white timber sale boundary tags, adjacent young stands, and the BR-3802 and BR-3802-08 roads, except preexisting dead and down cedar trees and cedar logs marked with blue paint, cedar snags, trees marked with blue paint on the bole and root collar, and forest products tagged out by yellow leave tree area tags in Unit #5.

All timber (including preexisting dead and down cedar trees and cedar logs) bounded by white timber sale boundary tags, and the BR-3802 Road, except preexisting dead and down cedar trees and cedar logs marked with blue paint, cedar snags, trees marked with blue paint on the bole and root collar, and forest products tagged out by yellow leave tree area tags in Unit #6.

All timber bounded by orange right-of-way tags, except that title to the timber within the right-of-way associated with areas of road construction is not conveyed to the Purchaser unless the road segment is actually constructed.

All timber within 30 feet of centerline of the BR-ML road as shown on the timber sale map, labelled right-of-way #1 segments.



TIMBER NOTICE OF SALE

All forest products above located on part(s) of Sections 4, 5, 6 and 7 all in Township 33 North, Range 6 East, Sections 1, 2, 11 and 12 all in Township 33 North, Range 5 East, W.M., containing 154 acres, more or less.

CERTIFICATION: This sale is certified under the Sustainable Forestry Initiative® program Standard (cert no: PwC-SFIFM-513)

ESTIMATED SALE VOLUMES AND QUALITY:

Table with columns: Species, Avg DBH, Ring Count, Total MBF, and MBF by Grade (1P, 2P, 3P, SM, 1S, 2S, 3S, 4S, UT). Rows include Hemlock, Douglas fir, Silver fir, Red cedar, Cedar Salvage, Red alder, and Sale Total.

MINIMUM BID: \$2,305,000.00

BID METHOD: Sealed Bids

PERFORMANCE

SECURITY: \$0.00

SALE TYPE: Lump Sum

EXPIRATION DATE: March 31, 2023

ALLOCATION: Export Restricted

BID DEPOSIT: \$0.00 or Bid Bond. Said deposit shall constitute an opening bid at the appraised price.

HARVEST METHOD: Cable; shovel or forwarder on sustained slopes 35% or less; tracked skidder on sustained slopes 25% or less; self-leveling equipment (See below for restrictions) on sustained slopes 50% or less; tethered equipment may be utilized (See below for restrictions); also, a feller-buncher may be utilized on sustained slopes 35% or less.

Purchaser must obtain prior written approval from the Contract Administrator for areas as to where to utilize tethered equipment or self-leveling equipment prior to use. If ground disturbance is causing excessive damage, as determined by the Contract Administrator, this equipment will no longer be authorized. Falling and Yarding will not be permitted from November 1 to March 31 unless authorized in writing by the Contract Administrator (THIS PERTAINS TO GROUND-BASED EQUIPMENT ONLY) to reduce soil damage and erosion.

ROADS: 58.08 stations of optional construction. 33.73 stations of optional reconstruction. 495.30 stations of required prehaul maintenance. 5.48 stations of abandonment. 42.29 stations of abandonment, if built.

Rock may be obtained from the following source(s) on State land at no charge to the Purchaser: West Bear Pit at station 10+03 of the BR-3802-05 Road. Bald View Pit at Station 43+83 of the BR-82 Road.

Development of new and existing rock source(s) will involve clearing, stripping, drilling, shooting, and processing rock to generate riprap, and 3-inch-minus ballast rock.



TIMBER NOTICE OF SALE

An estimated total quantity of rock needed for this proposal: 178 cubic yards of riprap and 7,705 cubic yards of ballast rock.

Road work and the hauling of rock will not be permitted from November 1 to March 31 unless authorized in writing by the Contract Administrator to reduce soil damage and siltation. The hauling of forest products will not be permitted from November 1 to March 31 unless authorized in writing by the Contract Administrator to reduce soil damage and siltation.

ACREAGE DETERMINATION

CRUISE METHOD: Acres determined by GPS traverse for units and GPS/GIS for right-of-way. Cruise was conducted via variable plot sample type and fixed plot. See Cruise Narrative for further details. Shapefiles of units are available upon request after the BNR meeting in which the sale is presented.

FEES: \$105,808.00 is due on day of sale. \$9.00 per MBF is due upon removal. These are in addition to the bid price.

SPECIAL REMARKS:

1. Trees marked with red paint represent the last take tree along property line boundaries.
2. HQ DF noted within the sale area. See cruise for further details.
3. Redcedar poles were noted within the sale area, in Units 1, 2B, 4 and 6.
4. CEDAR SALVAGE: The DNR's standard conversion factor is 600 board feet per cord (cord = 128 cubic feet). Cedar salvage forest products removed on a cord basis will be converted to MBF for payment purposes. An estimate of approximately 215 cords total, which equates to approximately 129 mbf, of cedar is available for removal in Units #1, #2, #3, #4, #5, #6, and right-of-way #2.
5. Right-of-way #1 consists of various segments of road daylighting areas along the BR-ML road. No tags are present. Start of each segment area and end of the segment area is marked with an orange painted tree.

TIMBER SALE MAP

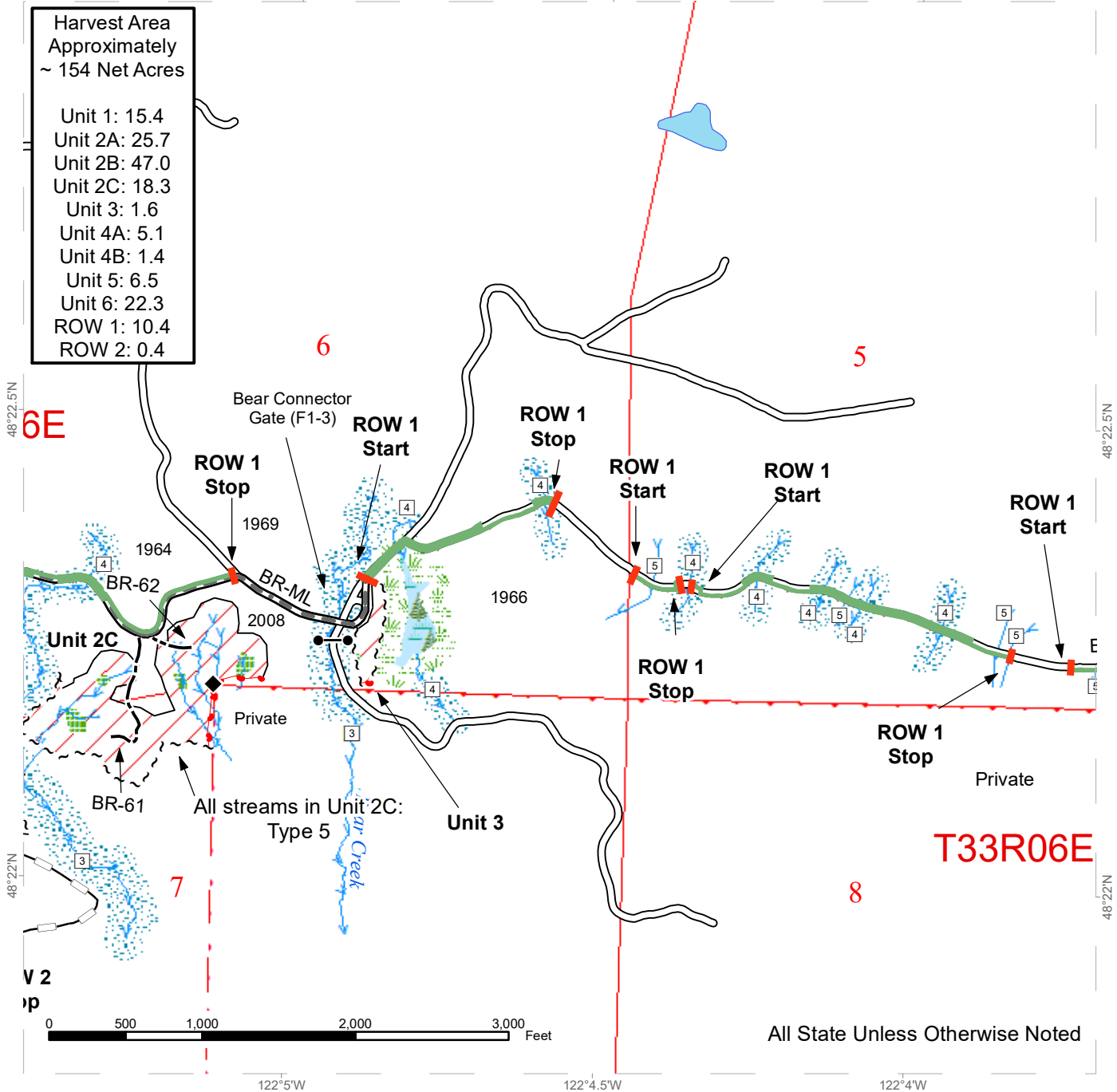
SALE NAME: YELLOW BEAR
AGREEMENT #: 30-100357
TOWNSHIP(S): T33R5E, T33R6E
TRUST(S): Agricultural School (4), Community College Forest Reserve (12), State Forest Transfer (1)

REGION: Northwest Region
COUNTY(S): Skagit
ELEVATION RGE: 1720-2640

122°5'W 122°4.5'W 122°4'W

Harvest Area
 Approximately
 ~ 154 Net Acres

Unit 1: 15.4
 Unit 2A: 25.7
 Unit 2B: 47.0
 Unit 2C: 18.3
 Unit 3: 1.6
 Unit 4A: 5.1
 Unit 4B: 1.4
 Unit 5: 6.5
 Unit 6: 22.3
 ROW 1: 10.4
 ROW 2: 0.4



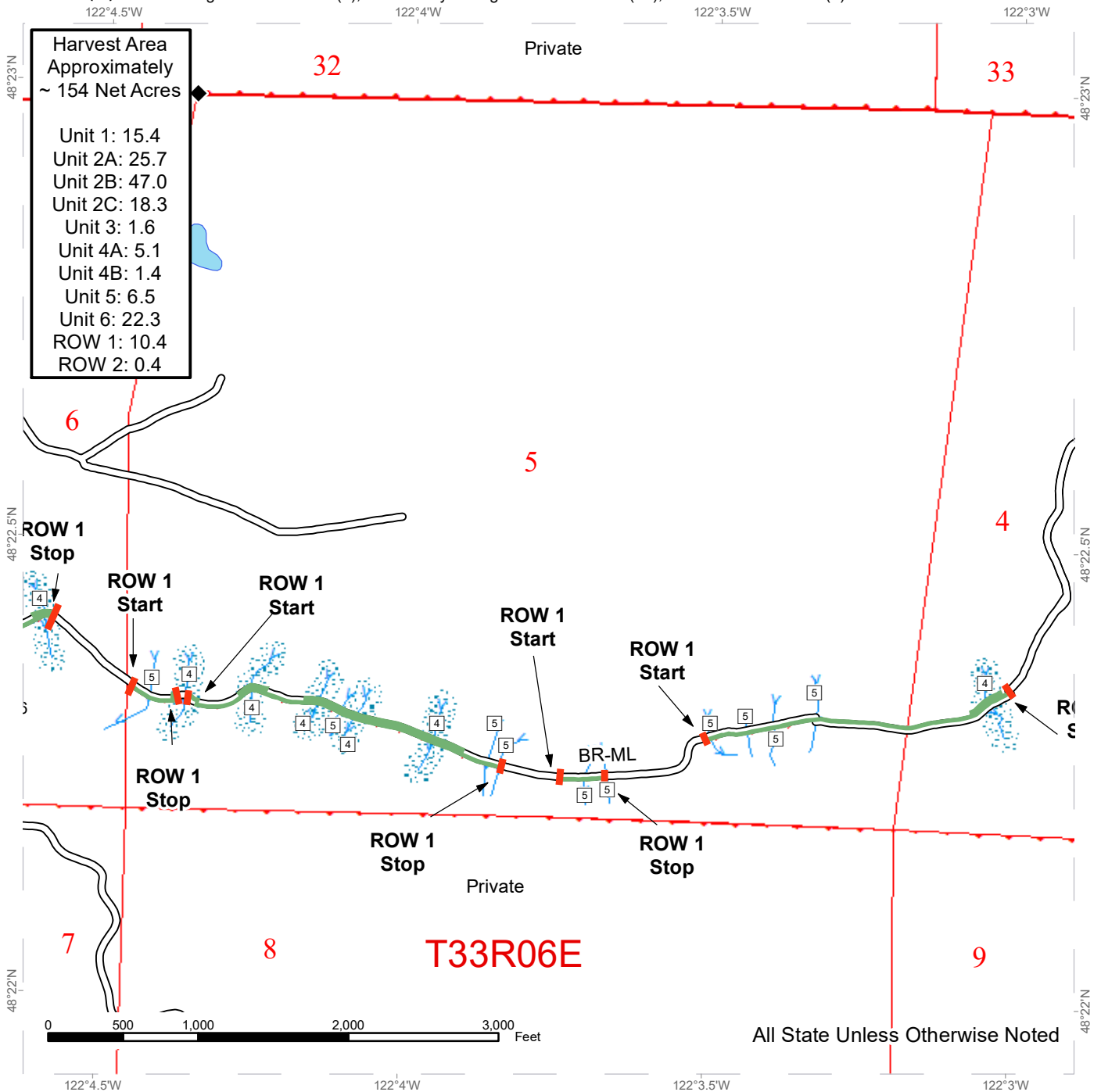
All State Unless Otherwise Noted



TIMBER SALE MAP

SALE NAME: YELLOW BEAR
AGREEMENT #: 30-100357
TOWNSHIP(S): T33R5E, T33R6E
TRUST(S): Agricultural School (4), Community College Forest Reserve (12), State Forest Transfer (1)

REGION: Northwest Region
COUNTY(S): Skagit
ELEVATION RGE: 1720-2640



Harvest Area
 Approximately
 ~ 154 Net Acres

- Unit 1: 15.4
- Unit 2A: 25.7
- Unit 2B: 47.0
- Unit 2C: 18.3
- Unit 3: 1.6
- Unit 4A: 5.1
- Unit 4B: 1.4
- Unit 5: 6.5
- Unit 6: 22.3
- ROW 1: 10.4
- ROW 2: 0.4

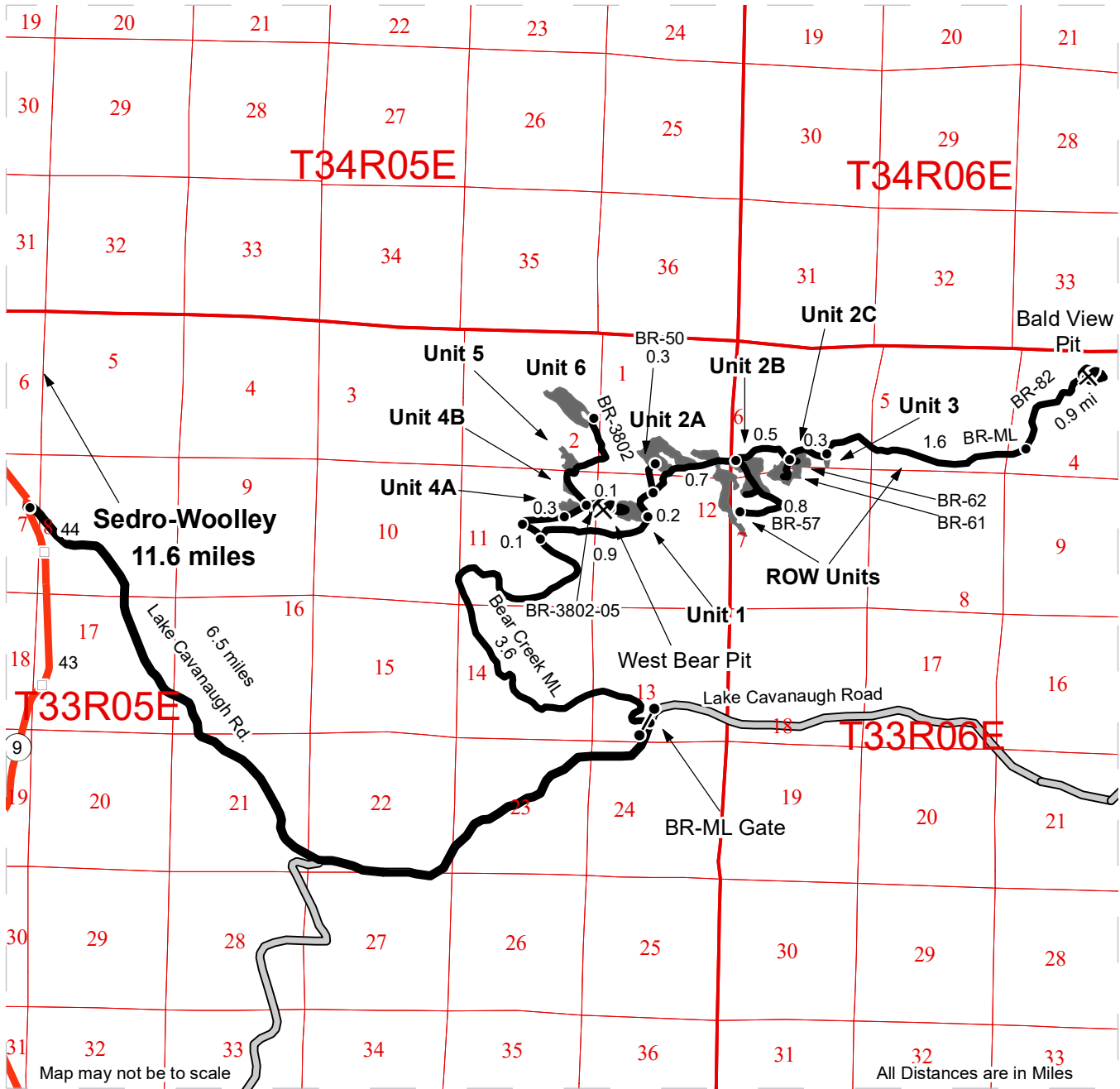
	Variable Retention Harvest		DNR Managed Lands
	ROW Units		
	Existing Roads		
	Streams		
	Riparian Mgt Zone		
	Open Water		



DRIVING MAP

SALE NAME: YELLOW BEAR
 AGREEMENT#: 30-100357
 TOWNSHIP(S): T33R5E, T33R6E
 TRUST(S): Agricultural School (4), Community College Forest Reserve (12), State Forest Transfer (1)

REGION: Northwest Region
 COUNTY(S): Skagit
 ELEVATION RGE: 1720-2640



DRIVING DIRECTIONS:

From the junction of Highway 20 and Highway 9 in Sedro-Woolley, travel 11.6 miles south on Highway 9 to Lake Cavanaugh road. Travel east on Lake Cavanaugh road for 6.5 miles to BR-ML Gate on the north side of the road. Follow the BR-ML for 3.6 miles to the BR-ML and BR-36 junction. Travel 0.1 miles on BR-36 and head east on BR-3802 for 0.3 miles to reach Unit 4A. Continue 0.2 miles, and head east on BR-3802-05 for 0.2 miles to reach Unit 1 and the West Bear pit. Continue north on BR-3802 to reach units 4B and 5. From the junction of BR-36 and BR-ML, head east on BR-ML for 0.9 miles to reach Unit 1 from the east and the beginning of ROW1 units. Continue on BR-ML for 0.2 miles and head north on BR-50 for 0.3 miles to reach the upper portions of Unit 2A. Continue east along BR-ML to reach units 2A and 2B. In 0.7 miles, head south on BR-57 to access portions of unit 2B. ROW2 new construction begins 0.8 miles south at the end of BR-57. Continue east on BR-ML for 0.5 miles to reach BR-61 and BR-62 to access unit 2C. Continue on BR-ML for 0.3 miles to reach unit 3. Continue east on BR-ML for 1.6 miles to access the remaining ROW1 daylighting units. Head north on BR-82 for 0.9 miles to access the Bald View Pit.



TIMBER NOTICE OF SALE

SALE NAME: BRONCO

AGREEMENT NO: 30-100427

AUCTION: January 27, 2021 starting at 10:00 a.m., COUNTY: Whatcom Northwest Region Office, Sedro Woolley, WA

SALE LOCATION: Sale located approximately 15 miles northeast of Deming, WA.

PRODUCTS SOLD AND SALE AREA:

All timber bounded by white timber sale boundary tags, property lines and the NF-62 Road, except cedar salvage (cedar snags, preexisting dead and down cedar trees and cedar logs), trees marked with blue paint on the bole and root collar, and forest products tagged out by yellow leave tree area tags in Unit #1 (collectively labeled 1A and 1B).

All timber (including preexisting dead and down cedar trees and cedar logs) bounded by white timber sale boundary tags, adjacent young stands and the SM-4003 Road, except preexisting dead and down cedar trees and cedar logs marked with blue paint, cedar snags, and forest products tagged out by yellow leave tree area tags in Unit #2.

All timber bounded by orange right-of-way tags.

All forest products above located on part(s) of Sections 12 all in Township 39 North, Range 5 East, Sections 5 and 7 all in Township 39 North, Range 6 East, Sections 32 all in Township 40 North, Range 6 East, W.M., containing 114 acres, more or less.

CERTIFICATION: This sale is certified under the Sustainable Forestry Initiative® program Standard (cert no: PwC-SFIFM-513)

ESTIMATED SALE VOLUMES AND QUALITY:

Table with columns: Species, Avg DBH, Ring Count, Total MBF, and MBF by Grade (1P, 2P, 3P, SM, 1S, 2S, 3S, 4S, UT). Rows include Hemlock, Douglas fir, Red cedar, Silver fir, Maple, Red alder, Cottonwood, and Sale Total.

MINIMUM BID: \$1,708,000.00 BID METHOD: Sealed Bids

PERFORMANCE SECURITY: \$0.00 SALE TYPE: Lump Sum

EXPIRATION DATE: March 31, 2023 ALLOCATION: Export Restricted

BID DEPOSIT: \$0.00 or Bid Bond. Said deposit shall constitute an opening bid at the appraised price.

HARVEST METHOD: Cable; Shovel, forwarder or tracked skidder on sustained slopes 40% or less; self-leveling equipment on sustained slopes 55% or less; tethered equipment may be utilized (See



TIMBER NOTICE OF SALE

below for restrictions); also, a feller-buncher may be utilized on sustained slopes 40% or less.

Purchaser must obtain prior written approval from the Contract Administrator for areas as to where to utilize tethered equipment prior to use.

Felling and Yarding will not be permitted from November 1 to March 31 unless authorized in writing by the Contract Administrator (THIS PERTAINS TO GROUND-BASED EQUIPMENT ONLY) to reduce soil damage and erosion.

ROADS:

19.25 stations of required construction. 37.18 stations of optional construction. 637.20 stations of required prehaul maintenance. 37.18 stations of abandonment, if built. Rock may be obtained from the following sources on State land at no charge to the Purchaser: S1100 Pit at station 184+50 of the NF-ML Road. Axle Pit at station 15+65 of the SM-40 Road.

Development of existing rock sources will involve drilling, shooting, and processing rock to generate riprap, shot rock, pit run rock and 1 ½ -inch-minus crushed rock.

An estimated total quantity of rock needed for this proposal: 174 cubic yards of riprap, 2,515 cubic yards of shot rock, 4,680 cubic yards of pit run rock and 1,360 cubic yards of crushed rock.

Road work and the hauling of rock will not be permitted from November 1 to March 31 unless authorized in writing by the Contract Administrator to reduce soil damage and siltation. The hauling of forest products will not be permitted from November 1 to March 31 unless authorized in writing by the Contract Administrator to reduce soil damage and siltation.

ACREAGE DETERMINATION

CRUISE METHOD: Acres determined by GPS traverse. Cruise was conducted via variable and fixed plot sample type. See Cruise Narrative for further details. Shapefiles of units are available upon request after the BNR meeting in which the sale is presented.

FEES: \$77,622.00 is due on day of sale. \$9.00 per MBF is due upon removal. These are in addition to the bid price.

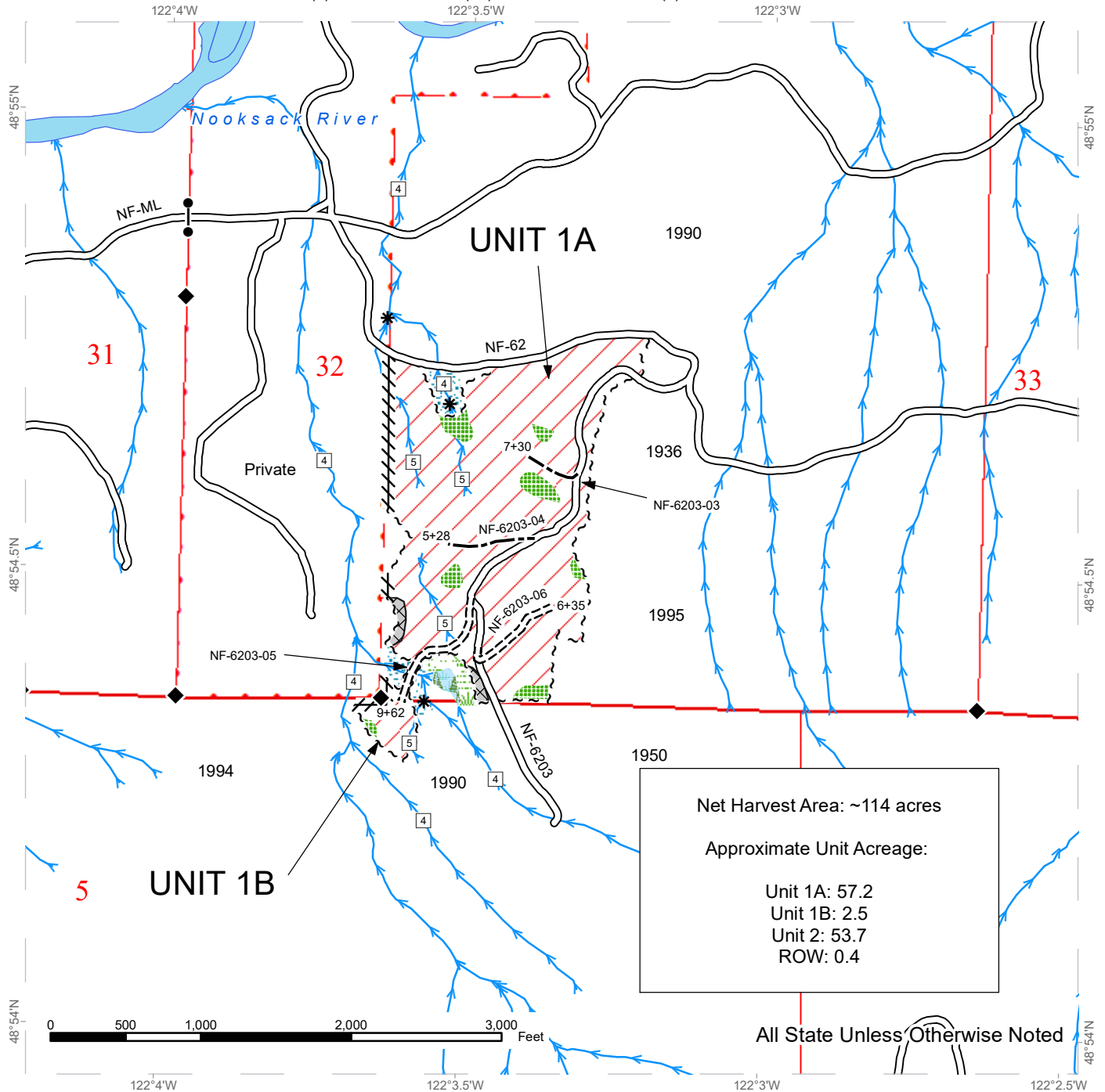
SPECIAL REMARKS:

1. Trees marked with pink "X" represent the last take tree along property line boundaries.
2. Intermediate supports may be necessary in Unit 2.
3. Western portion of Unit 1A are quite wet. "Closed Season" operations for this area may not be waived. If operations are allowed, mitigation measure must be addressed in the Purchasers closed season operations plan.
4. HQ DF noted within the sale area. See cruise for further details (approximately 483 mbf of the above listed DF 2S is deemed high quality by the Department).
5. Redcedar poles were noted within the sale area.
6. CEDAR SALAVGE: The DNR's standard conversion factor is 600 board feet per cord (cord = 128 cubic feet). Cedar salvage forest products removed on a cord basis will be converted to MBF for payment purposes. Approximately 30 cords scattered throughout the Unit #2 (% shingle material and % shake material estimates were not made). This volume equates to approximately 18 MBF of cedar which was added to the UT in the sale volume above.

TIMBER SALE MAP

SALE NAME: BRONCO
AGREEMENT #: 30-100427
TOWNSHIP(S): T39R5E, T39R6E, T40R6E
TRUST(S): Normal School (8), Scientific School (10), State Forest Transfer (1)

REGION: Northwest Region
COUNTY(S): Whatcom
ELEVATION RGE: 840-3000



Net Harvest Area: ~114 acres
Approximate Unit Acreage:
 Unit 1A: 57.2
 Unit 1B: 2.5
 Unit 2: 53.7
 ROW: 0.4

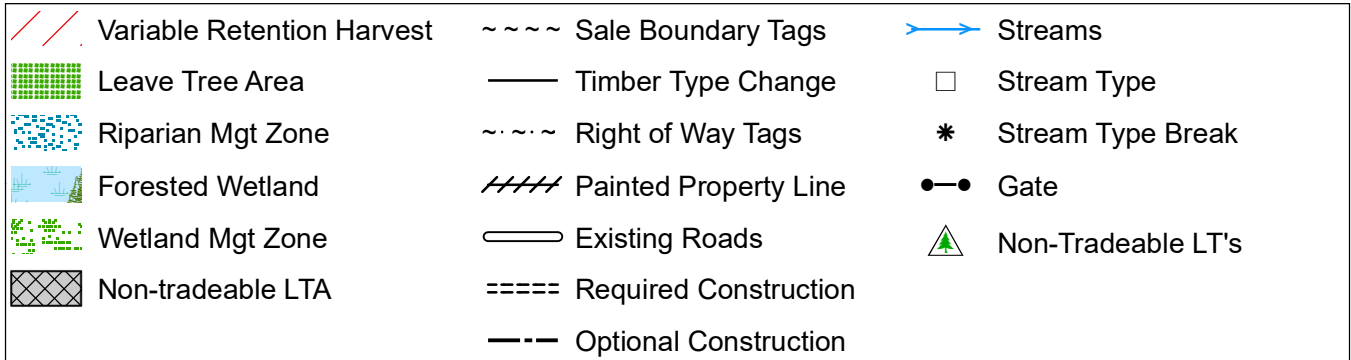
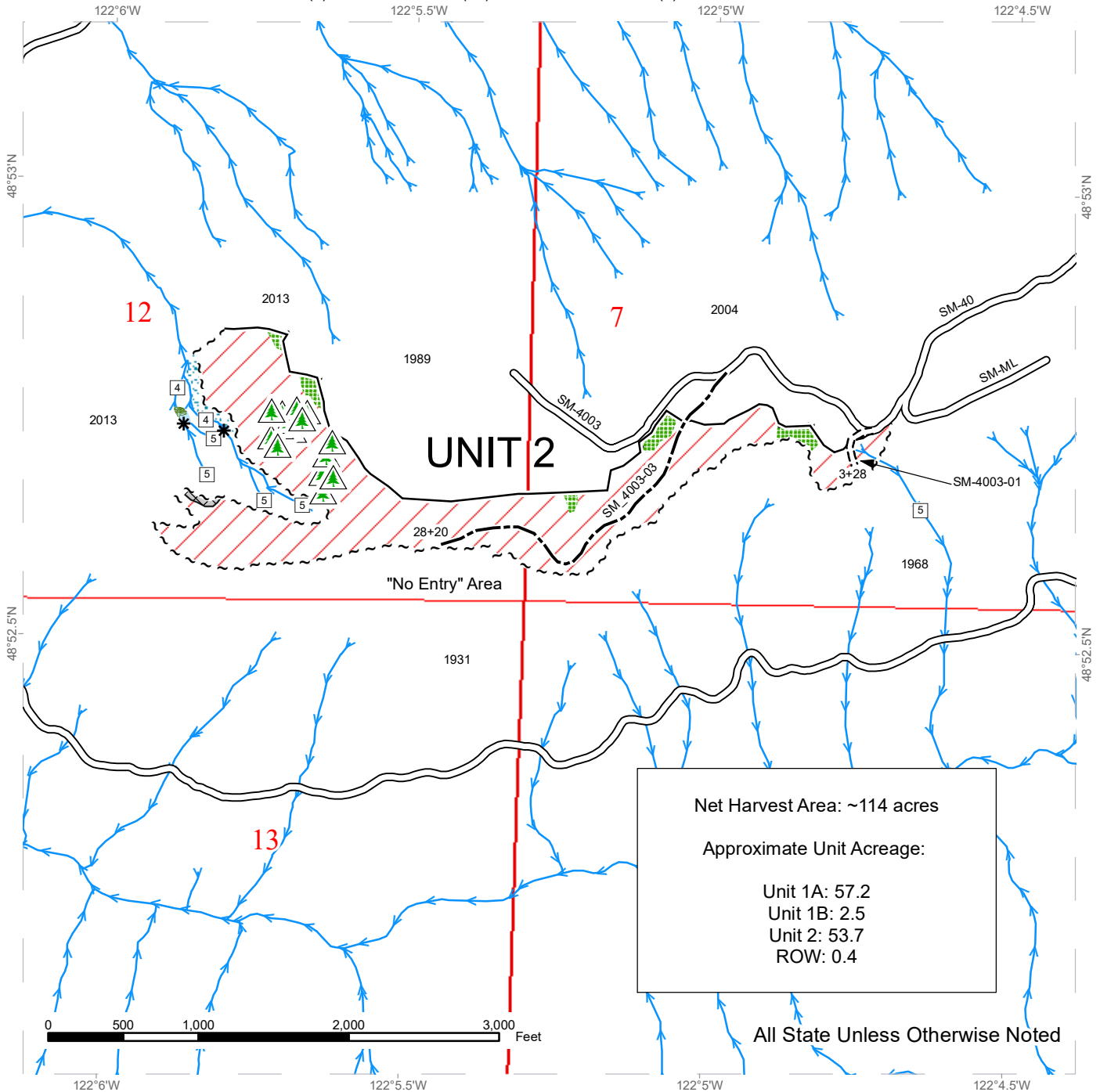
All State Unless Otherwise Noted

	Variable Retention Harvest		Sale Boundary Tags		Streams
	Leave Tree Area		Timber Type Change		Stream Type
	Riparian Mgt Zone		Right of Way Tags		Stream Type Break
	Forested Wetland		Painted Property Line		Survey Monument
	Wetland Mgt Zone		Existing Roads		Gate
	Non-tradeable LTA		Required Construction		Non-Tradeable LT's
			Optional Construction		

TIMBER SALE MAP

SALE NAME: BRONCO
AGREEMENT #: 30-100427
TOWNSHIP(S): T39R5E, T39R6E, T40R6E
TRUST(S): Normal School (8), Scientific School (10), State Forest Transfer (1)

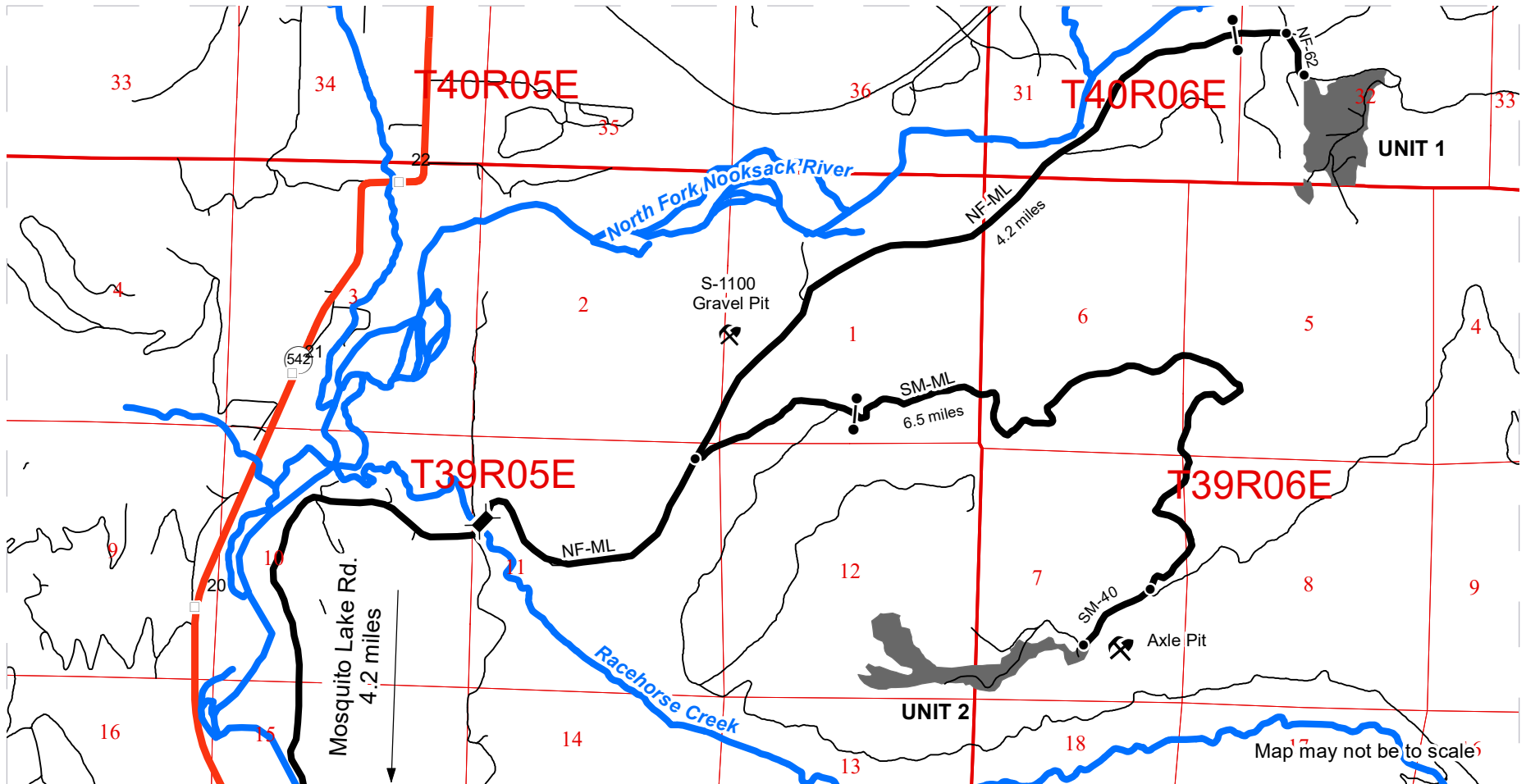
REGION: Northwest Region
COUNTY(S): Whatcom
ELEVATION RGE: 840-3000



DRIVING MAP

SALE NAME: BRONCO
AGREEMENT#: 30-100427
TOWNSHIP(S): T39R05E, T39R06E, T40R06E
TRUST(S): Normal School (8), Scientific School (10), State Forest Transfer (1)

REGION: Northwest Region
COUNTY(S): Whatcom
ELEVATION RGE: 840-3000



	Timber Sale Unit
	Haul Route
	Highway
	Bridge
	Distance Indicator
	Gate
	Rock Pit

DRIVING DIRECTIONS:

UNIT 1: From the junction of SR-542 and Mosquito Lake Rd, travel 0.9 miles. Turn left on North Fork Rd (which becomes the NF-ML at the end of the paved county road). Travel 4.2 miles, cross the bridge over Racehorse Creek and continue another 4.2 miles on the NF-ML to the NF-ML gate. Access through gate via F-1 series key and continue another 1000 feet on the NF-ML and turn right onto the NF-62 road. Continue another 1000 feet to Unit 1A

UNIT 2: From the Racehorse Creek bridge, continue 1.3 miles on the NF-ML and turn right onto the SM-ML. Continue 0.5 miles to the SM-ML gate. Access through gate via F-1 series key, then continue 6.5 miles and turn right onto the SM-40 road. Travel for 500 feet and continue straight onto the SM-4003 road. Continue another 100 feet to Unit 2.

