

State of Washington

Department of Natural Resources

Peter Goldmark, Commissioner of Public Lands

TO: Members of the Board of Natural Resources

FROM: Product Sales and Leasing Division

SUBJECT: Timber Sales Packet to be Presented at the  
January 2016 Board Meeting

Attached is a package of timber sales proposed for future auction.  
This packet will be presented to the Board of Natural Resources at the  
January 5, 2016 Board Meeting.



**SUMMARY OF PROPOSED BOARD SALES**

**FEBRUARY 2016**

**FY16**

No.	County	Region	FSC®		Sale Name	Species	Acres	Harvest Type	Volume MBF/Acre	Value/MBF	Total MBF	Total Minimum Bid Value
			Agree #	∞ Trust								
1	Clallam	OLY	92346	01-91%,07-9%	SIEBERT SPLIT SORTS	DF-60%,WW-18%, RC-15%, RA-7%	106	Variable Retention 98% Variable Density 2%	26	\$585	2,775	\$1,622,566
2	Clallam	OLY	92837	01-100%	CASSIVANT SORTS	DF-73,RC-13%,RA-8%, WW-6%	152	Variable Retention 93% Variable Density 7%	25	\$536	3,843	\$2,061,506
3	Ferry	NE	93249	03-100%	ALEC FIRE SALVAGE FIT SORTS	WL-55%,DF-44%,WW-1%	873	Variable Retention	5	\$279	4,466	\$1,244,399
4	Grays Harbor / Thurston	SPS	92039	02-9%,03-55%,10-23%, 42-13%	UP TOP	DF-65%,WW-35%	299	Variable Retention	27	\$167	7,927	\$1,323,000
5	Grays Harbor	PC	92632	03-40%,07-60%	BLACK WIDOW SORTS	DF-84%,RA-15%,RC-1%	159	Variable Retention	49	\$508	7,830	\$3,975,309
6	Jefferson	OLY	92942	03-100%	SPAWNER	WW-85%,DF-15%	109	Variable Retention	31	\$148	3,337	\$495,000
7	Lewis	PC	92716	01-100%	FLASH	DF-87%,RA7%,WW-4%, RC-2%	153	Variable Retention	52	\$280	7,932	\$2,224,000
8	Pend Oreille	NE	93222	03-100%	TOWER FIRE SALVAGE	DF-28%,WL-23%,WW-25%,RC-14%,LP-5%,WP-4%,PP-1%	458	Variable Retention	19	\$154	8,484	\$1,308,000
9	Thurston	SPS	92000	01-100%	EAST BLOODY RUN	DF-89%,RA-10%,WW-1%	56	Variable Retention	44	\$290	2,478	\$718,000
10	Whatcom	NW	92529	03-95%,07-5%	MIZZEN	DF-68%,WW-15%,RA-9%, RC-8%	87	Variable Retention	48	\$312	4,212	\$1,316,000
11	Yakima	SE	93169	03-12%,05-45%,06-43%	COUGAR FIRE SALVAGE FIT SORTS	PP-51%,WW-46%,DF-3%	921	Variable Retention	4	\$329	3,846	\$1,266,280
<b>Totals</b>							<b>3,373</b>		<b>17</b>	<b>\$307</b>	<b>57,130</b>	<b>\$17,554,060</b>

**Trust Codes:**

01 = State Forest Board Transfer	07 = Capitol Building
02 = State Forest Board Purchase	08 = Normal School
03 = Common School & Indemnity	09 = Escheat
04 = Agricultural School	10 = Scientific School
05 = University - Transferred	11 = University - Original
06 = C.E.P. & R.I.	12 = Community College Forest Reserve

**Species Codes:**

DF= Douglas-fir
RA= Red alder
RC= Western red cedar
WW= White Woods (hemlock and true firs)
WL= Western larch
PP= Ponderosa pine
LP= Lodgepole pine

∞ If marked, all or part of this sale Forest Stewardship Council® (FSC)-certified (certificate No. BV-FM/COC-080501)

Note: Contract harvest sort sales above list the total minimum bid as delivered values, not stumpage. The net or stumpage value will be realized after the harvesting costs are paid out.

**SEPA SUMMARY OF PROPOSED BOARD SALES**

**FEBRUARY 2016**

**FY16**

No.	County	Agreement #	Sale Name	Acres	Threshold Determination		ADDM	SEPA Comments
					DNS	MDNS		
1	Clallam	92346	SIEBERT SPLIT SORTS	106		X		
2	Clallam	92837	CASSIVANT SORTS	152		X		
3	Ferry	93249	ALEC FIRE SALVAGE FIT SORTS	873		X		
4	Grays Harbor / Thurston	92039	UP TOP	299		X		
5	Grays Harbor	92632	BLACK WIDOW SORTS	159		X		
6	Jefferson	92942	SPAWNER	109		X		
7	Lewis	92716	FLASH	153		X		
8	Pend Oreille	93222	TOWER FIRE SALVAGE	458		X	X	Kalispel Tribe of Indians*
9	Thurston	92000	EAST BLOODY RUN	56		X		
10	Whatcom	92529	MIZZEN	87		X		
11	Yakima	93169	COUGAR FIRE SALVAGE FIT	921		X		Friends of Mt Adams, WFLC, ConNW, Gifford Pinchot Task Force

\* ALL DOCUMENTS ARE AVAILABLE TO THE BOARD AND THE PUBLIC FOR REVIEW

\*Comment received after comment period





## TIMBER NOTICE OF SALE

---

auction information may be obtained from the Olympic Region Office in Forks WA.  
Phone number (360)374-2800.

### **TIMBER EXCISE TAX:**

Purchaser must pay the forest excise taxes associated with the log sorts delivered to them. The tax rate for this sale is 4.2 %. Taxable Stumpage = Total Delivered Value – (Harvest Cost + Estimated Haul Cost + ARRF). For more information contact the Department of Revenue, Forest Tax Section at 1-800-548-8829.

Use the following rates for estimating taxable stumpage:

Harvest Cost = \$0.00 per MBF for sort 01, \$0.00 per MBF for sorts 02, 03, 04, 05, 06, 07, 08, 09 and 10 and \$10.00 per Ton for sorts 11 and 12.

Hauling Services Payment Rate per Ton  
= (Base Rate + Mileage Rate) x (Contractor's hauling bid factor)

Base Rate = \$2.35 per ton

Mileage Rate = ((\$.16 x C miles) + (\$.11 x A miles)) x Fuel Index Factor

ARRF = \$0.00 per MBF for sorts 11 and 12 and \$26.75 per MBF for sorts 01, 02, 03, 04, 05, 06, 07, 08, 09 and 10.

Note: To calculate AARF rates per ton use the tons\mbf conversion factor in the table above.

**CONFIRMATION:** Each sort is subject to confirmation following auction. Sorts will not be confirmed until at least 10 days after auction. Final contract award is contingent upon the State's haul cost analysis. Actual haul route may vary and is subject to change at the State's discretion.

**SPECIAL REMARKS:** The successful Purchaser(s) will be required to purchase logs from the sale area upon delivery to their location specified in the bid submitted. Logs will be delivered to the Purchaser's delivery location by the State's contract harvester. Purchaser is responsible for weighing and scaling costs. All tonnage loads will be weighed and all mbf loads will be scaled at State approved locations. The State reserves the right to determine where logs are authorized to be scaled and weighed.

There are locked gates on the PA-F-2000, PA-F-3400, and the PA-F-3500. Please contact Olympic Region Dispatch Center at 360-374-2800 to check out an AA1 key.

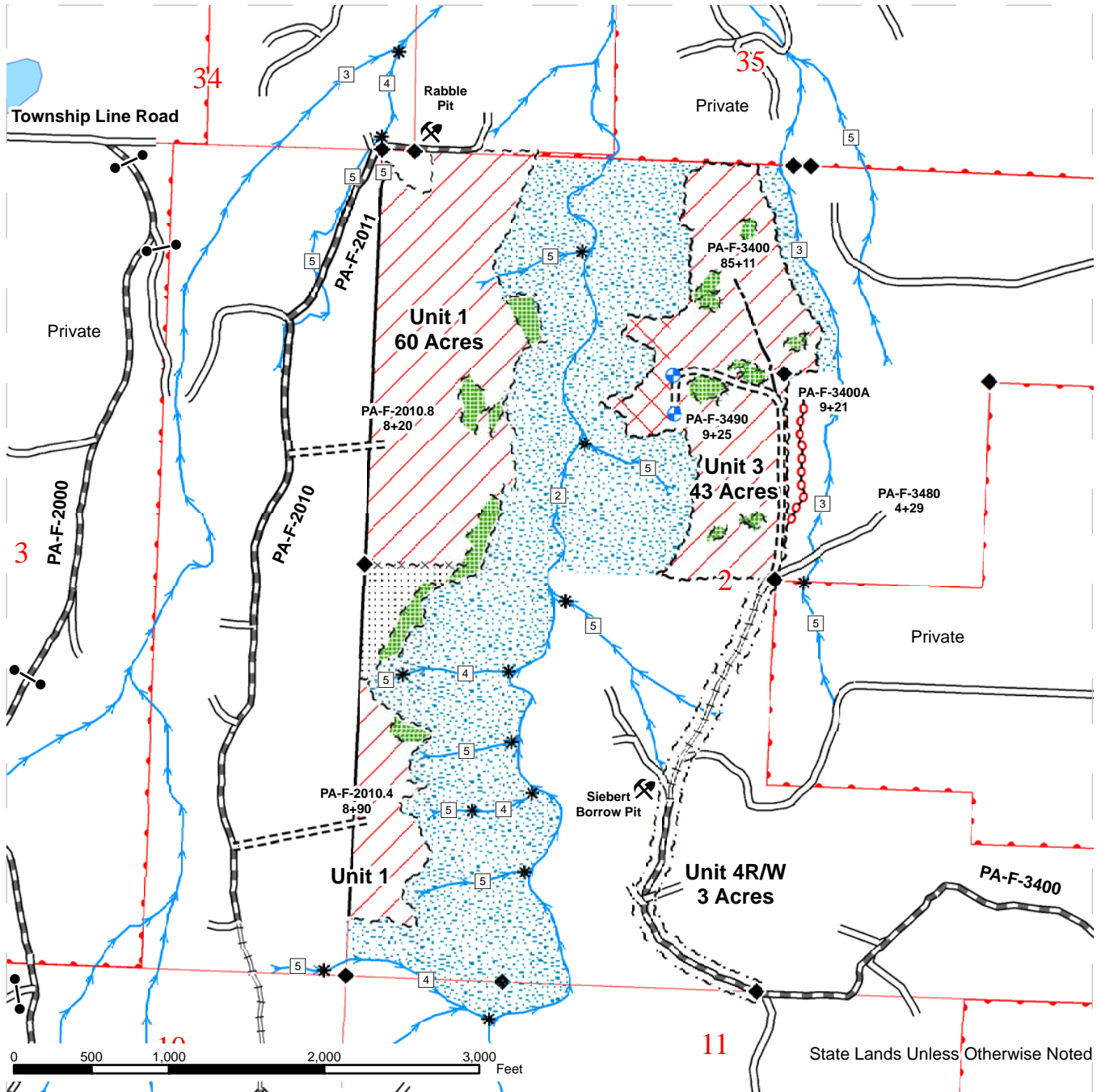
Unit 2 has been removed from this proposal.

For more information regarding this log sort sale visit our web site:  
<http://www.dnr.wa.gov/programs-and-services/product-sales-and-leasing/timber-sales/timber-auction-packets>. If you have questions call Jeremy Brown at the Olympic Region Office at (360)391-5976 or Steve Teitzel at the Product Sales and Leasing Division Office in Olympia at (360)902-1741.

# TIMBER SALE MAP

**SALE NAME:** SIEBERT SPLIT SORTS  
**AGREEMENT#:** 30-092346  
**TOWNSHIP(S):** T29N R5W  
**TRUST(S):** State Forest Transfer (1), Capitol Grant (7)

**REGION:** Olympic  
**COUNTY(S):** Clallam  
**ELEVATION RGE:** 810-1240'



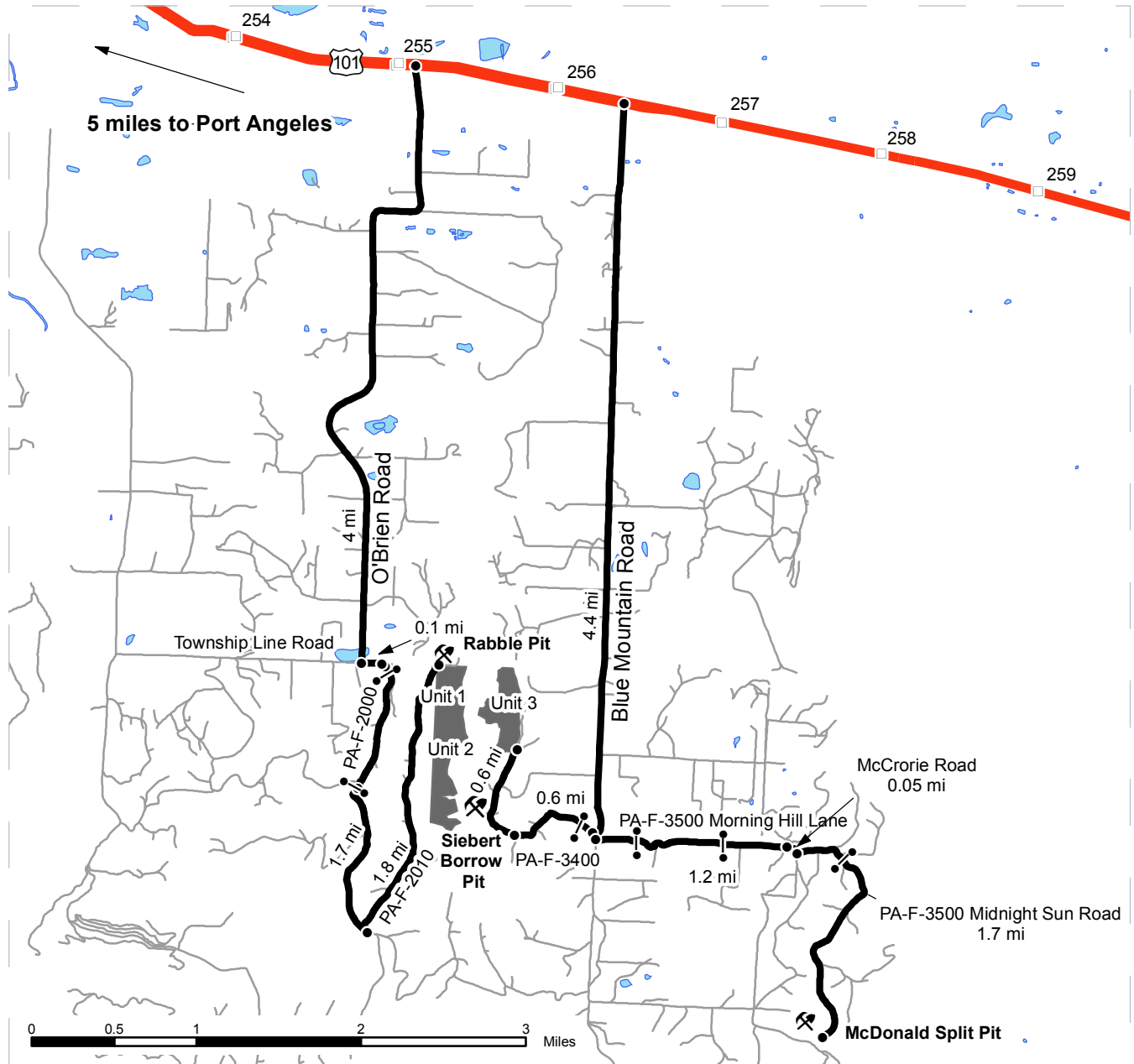
~ ~ ~ Timber Sale Boundary Tags	— Existing Road	⚡ Pit
~ · · · Right-of-Way Boundary Tags	- - - Optional Construction	➡ Stream
~ x x ~ Special Management Unit Boundary Tags	- - - Required Construction	▨ Riparian Management Zone
— Sale Boundary No Tags	⊥ Required Reconstruction	⋯ Special Management Area
▨ Ground and/or Cable	▬ Required Maintenance	5 Stream Type
▧ Cable Only	⊖ Required Abandonment	* Stream Break
⊕ Cable Landing	- - - Required Decommission	▭ DNR Managed Lands
▨ Leave Tree Area w/Tags	● Gate	◆ Monumented Corners



# DRIVING MAP

**SALE NAME:** SIEBERT SPLIT SORTS  
**AGREEMENT#:** 30-092346  
**TOWNSHIP(S):** T29N R5W  
**TRUST(S):** State Forest Transfer (01), Capitol Grant (7)

**REGION:** Olympic  
**COUNTY(S):** Clallam  
**ELEVATION RGE:** 810-1240'



	Timber Sale Area
	Highway
	Other Route
	Haul Route
	Milepost Marker
	Distance Indicator
	Gate
	Existing Rock Pit

**DRIVING DIRECTIONS:**

Unit 1 and 2, Rabble Pit: At milepost 255.1 on US Highway 101 turn south on O'Brien Road. Continue on O'Brien Road for 4 miles. Turn left (east) on Township Line Road. Drive 0.1 miles and then turn right (south) on the PA-F-2000 road. Drive 1.7 miles through two gates (AA-1 lock) to the PA-F-2010 road. Turn left (northeast) and drive 1.8 miles to access the north portion of Unit 1 and Rabble Pit. To access Unit 2, walk south 0.5 mile through Unit 1 to the special management unit boundary tags.

Unit 3 and 4R/W, Siebert Borrow Pit: From US Highway 101 turn south on Blue Mountain Road (milepost 256.4). Drive 4.4 miles and turn right (west) onto the PA-F-3400 road. Proceed through the gate (AA-1 lock) and drive 0.6 miles to Unit 4R/W and Siebert Borrow Pit. Continue 0.6 miles to Unit 3.

McDonald Split Pit: From US Highway 101 turn south on Blue Mountain Road (milepost 256.4). Drive 4.5 miles and turn left (east) onto the PA-F-3500 road (Morning Hill Lane). Drive 1.2 miles and proceed through two gates (AA-1 locks) and turn right (south) onto McCrorie road. Drive 0.05 miles on McCrorie Road and turn left (east) to continue on the PA-F-3500 road (Midnight Sun Road). Drive 1.7 miles to the pit (through private gate w/AA-1 lock.)







**TIMBER NOTICE OF SALE**

**SALE NAME:** CASSIVANT SORTS

**AGREEMENT NO:** 30-93043 - 30-93050, 30-93052 & 30-93053

**AUCTION:** February 24, 2016 starting at 10:00 a.m. **COUNTY:** Clallam  
Olympic Region Office, Forks, WA

**SALE LOCATION:** Sale located approximately 10 miles southeast of Port Angeles, WA

**PRODUCTS SOLD**

**AND SALE AREA:** All timber, except trees banded with blue paint or bounded out by Leave Tree Area Tags, bounded by the following: Timber Sale Boundary Tags, Special Management Unit Boundary Tags, and Autumn Road in Unit 1; Timber Sale Boundary Tags, Special Management Unit Boundary Tags, and the PA-L-1000 in Unit 4; Timber Sale Boundary Tags in Unit 6; Timber Sale Boundary Tags, Special Management Unit Boundary Tags, the PA-L-1000, and Reprod in Unit 10.

All timber, except trees banded with blue paint, bounded by the following: Timber Sale Boundary Tags and Reprod in Unit 5; Timber Sale Boundary Tags, Reprod, and the PA-L-1000 in Unit 7; and Timber Sale Boundary Tags, Reprod, and the PA-F-3210 in Unit 11.

All timber as described in Schedule C, except trees described in Schedule D, bounded by the following: Timber Sale Boundary Tags, Special Management Unit Boundary Tags, and the PA-L-1000 Road in Units 2 and 3.

All timber marked with red paint as described in Schedule E, bounded by Timber Sale Boundary Tags, Special Management Unit Boundary Tags, and the PA-L-1000 in Unit 8.

All timber, except trees banded with blue paint, bounded by Timber Sale Boundary Tags and Special Management Tags in Unit 9.

In no instance shall downed red cedar with a DBH greater than 32 inches be removed. All timber that has been on the ground for five years or more shall be left undisturbed and not yarded. Five years is defined by more than 1.5 inches of sap rot meeting the specifications described below; on parts of Sections 5, and 8 all in Township 29 North, Range 4 West, Section 36 in Township 30 North, Range 5 West, Sections 29, and 32 all in Township 30 North, Range 4 West W.M., containing 152 acres, more or less.

**MINIMUM BID AND ESTIMATED LOG VOLUMES:**

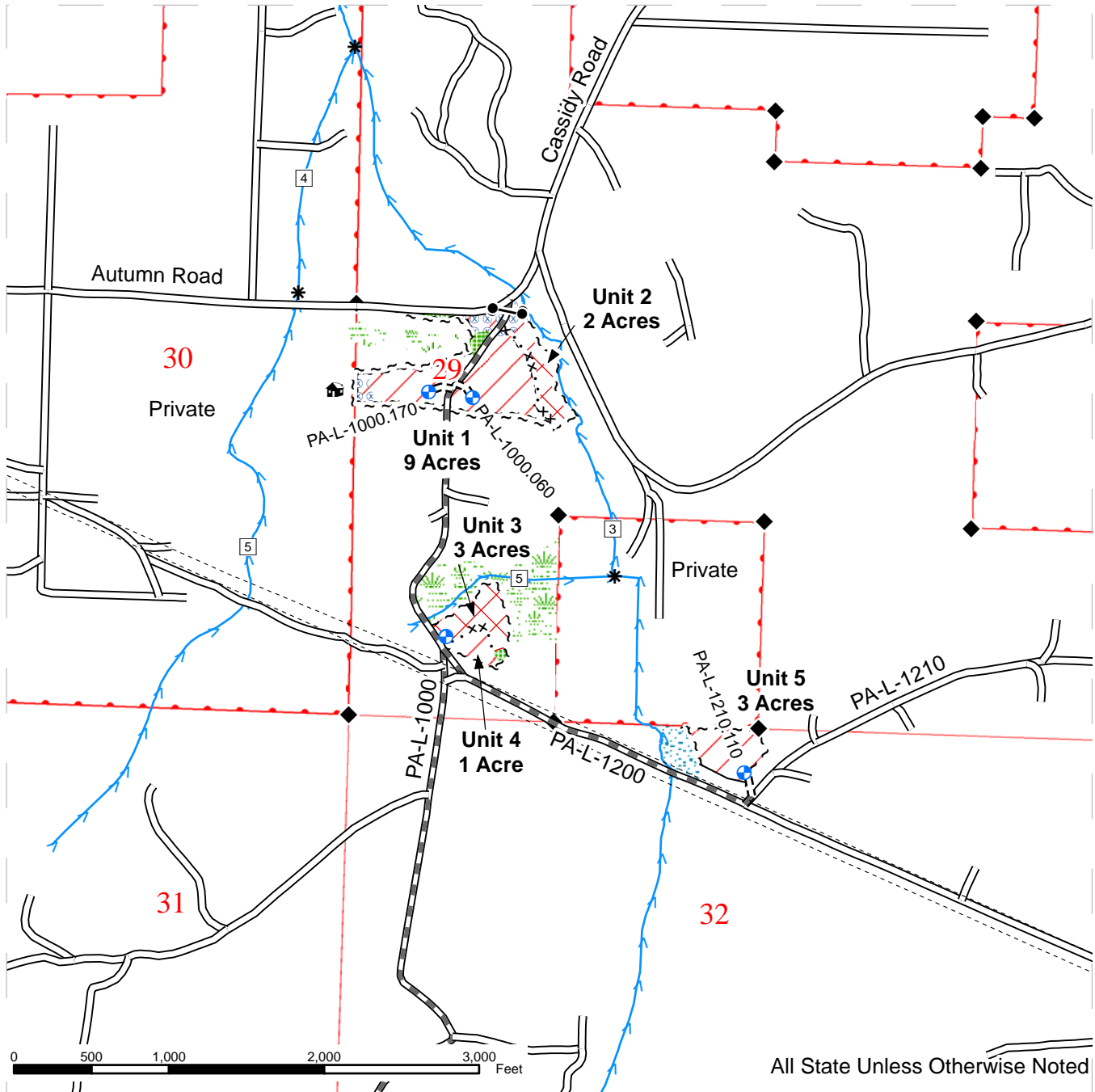
Agreement #	Sort #	Species and Sort Specifications	Average Log Length	Estimated Volume		Tons Per MBF	Minimum Bid Delivered Prices		Total Appraised Value	Bid Deposit
				Mbf	Tons		\$/mbf	\$/Ton		
30-093043	01	DF HQ 12"+ SED	32'	271	1599	5.9	\$600.00		\$162,600.00	\$16,260.00
30-093044	02	DF Sawlog 16"+ SED	32'	277	1524	5.5	\$500.00		\$138,500.00	\$13,850.00
30-093045	03	DF Sawlog 12" to 15" SED	32'	566	3396	6	\$525.00		\$297,150.00	\$29,715.00
30-093046	04	DF Sawlog 5" to 11" SED	28'	1495	11212	7.5	\$475.00		\$710,125.00	\$71,012.50
30-093047	05	RC Sawlog 5"+ SED	28'	488	2977	6.1	\$1,000.00		\$488,000.00	\$48,800.00
30-093048	06	WW Sawlog 12"+ SED	32'	60	354	5.9	\$420.00		\$25,200.00	\$2,520.00
30-093049	07	WW Sawlog 5" to 11" SED	28'	328	2263	6.9	\$375.00		\$123,000.00	\$12,300.00
30-093050	08A	Red Alder 8"+ SED	26	81	567	7	\$625.00		\$57,000.00	\$5,700.00
	08B	Bigleaf Maple 8"+ SED	24	15	106	7.1	\$425.00 FIXED			
30-093052	09	Conifer Utility 2"+ SED	N/A	109	981	9		\$26.00	\$25,506.00	\$2,550.60
30-093053	10	Hardwood Utility 2"+ SED	N/A	153	1377	9		\$25.00	\$34,425.00	\$3,442.50
<b>Totals:</b>				<b>3843</b>	<b>26356</b>				<b>\$2,061,506.00</b>	



# TIMBER SALE MAP

**SALE NAME:** CASSIVANT SORTS  
**AGREEMENT#:** 30-082837  
**TOWNSHIP(S):** T30R05W  
**TRUST(S):** State Forest Transfer (1)

**REGION:** Olympic  
**COUNTY(S):** Clallam  
**ELEVATION RGE:** 531-1641'



All State Unless Otherwise Noted

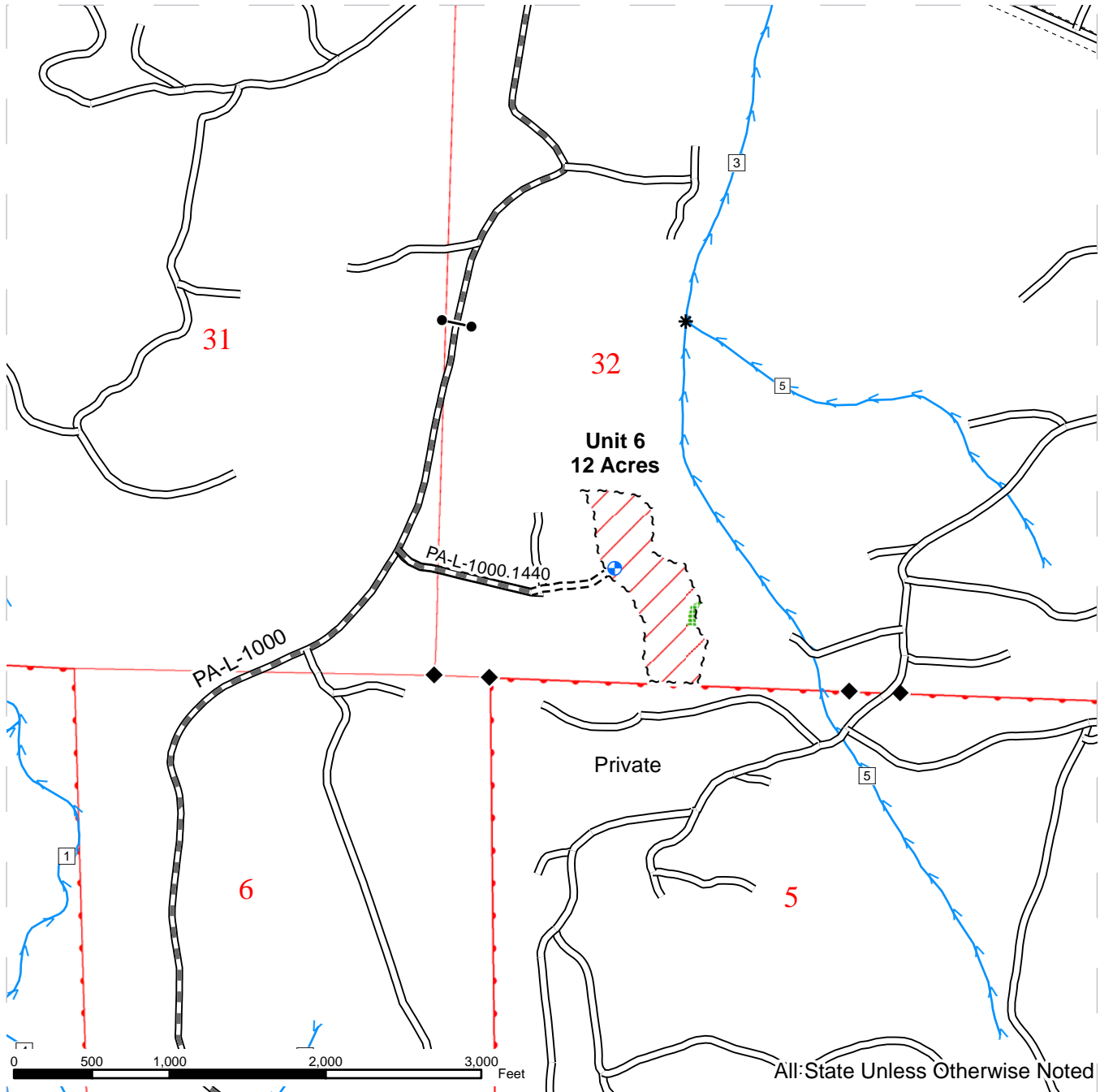
Ground and/or Cable	Timber Sale Boundary Tags	Monumented Corners
Riparian Management Zone	Special Management Tags	Stream
Leave Tree Area	Reprod	Stream Break
Cable and/or Self-leveling shovel	Existing Roads	Stream Type
Special Management Zone	Required Construction	Structure
Extreme Hazard Abatement	Optional Construction	Gate
Wetlands	Required Maintenance	Landing
	BPA Transmission Lines	



# TIMBER SALE MAP

**SALE NAME:** CASSIVANT SORTS  
**AGREEMENT#:** 30-082837  
**TOWNSHIP(S):** T30R05W  
**TRUST(S):** State Forest Transfer (1)

**REGION:** Olympic  
**COUNTY(S):** Clallam  
**ELEVATION RGE:** 531-1641'



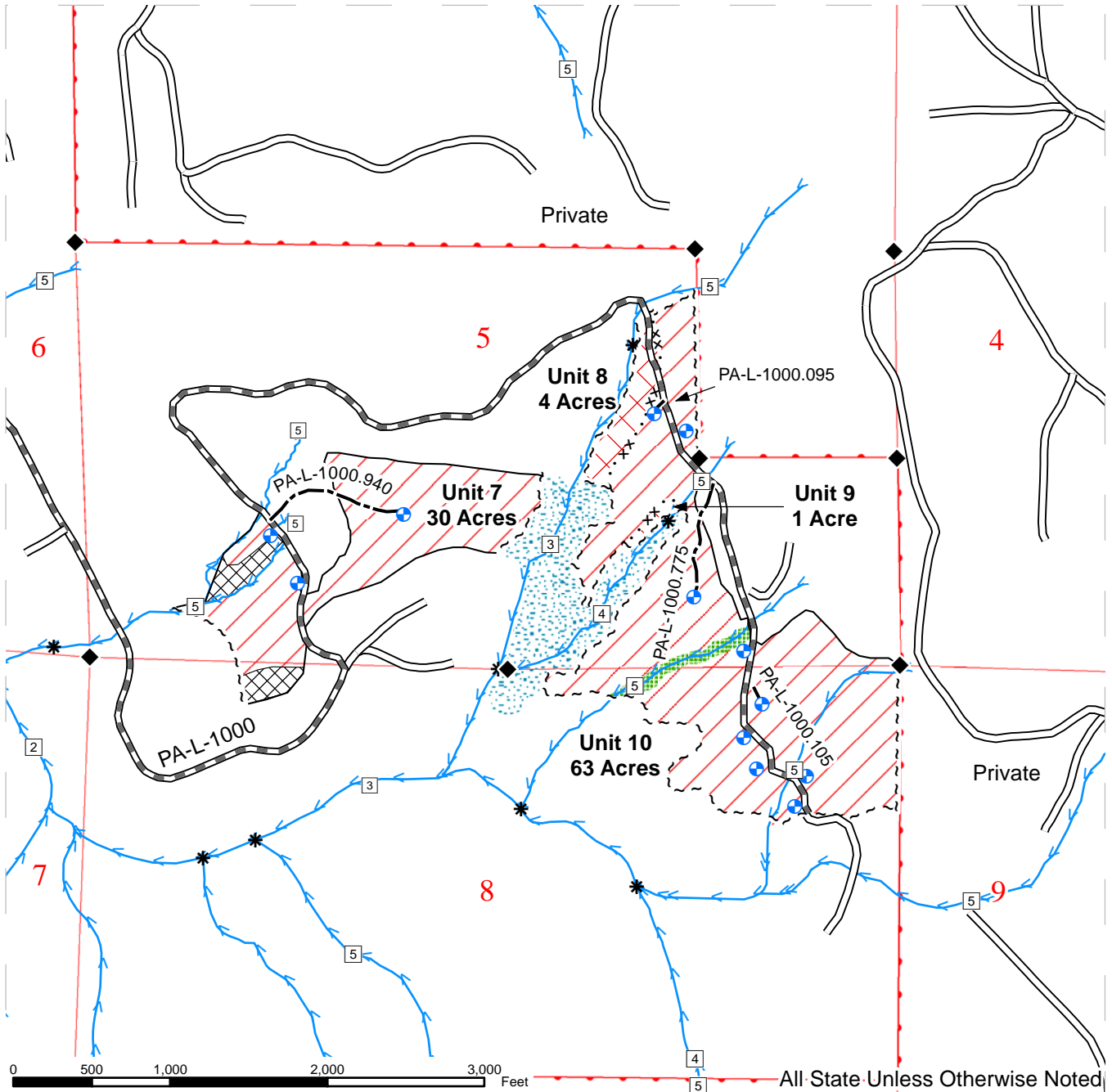
Ground and/or Cable	Timber Sale Boundary Tags	Monumented Corners
Riparian Management Zone	Special Management Tags	Stream
Leave Tree Area	Reprod	Stream Break
Cable and/or Self-leveling shovel	Existing Roads	Stream Type
Special Management Zone	Required Construction	Structure
Extreme Hazard Abatement	Optional Construction	Gate
Wetlands	Required Maintenance	Landing
	BPA Transmission Lines	



# TIMBER SALE MAP

**SALE NAME:** CASSIVANT SORTS  
**AGREEMENT#:** 30-082837  
**TOWNSHIP(S):** T30R05W  
**TRUST(S):** State Forest Transfer (1)

**REGION:** Olympic  
**COUNTY(S):** Clallam  
**ELEVATION RGE:** 531-1641'



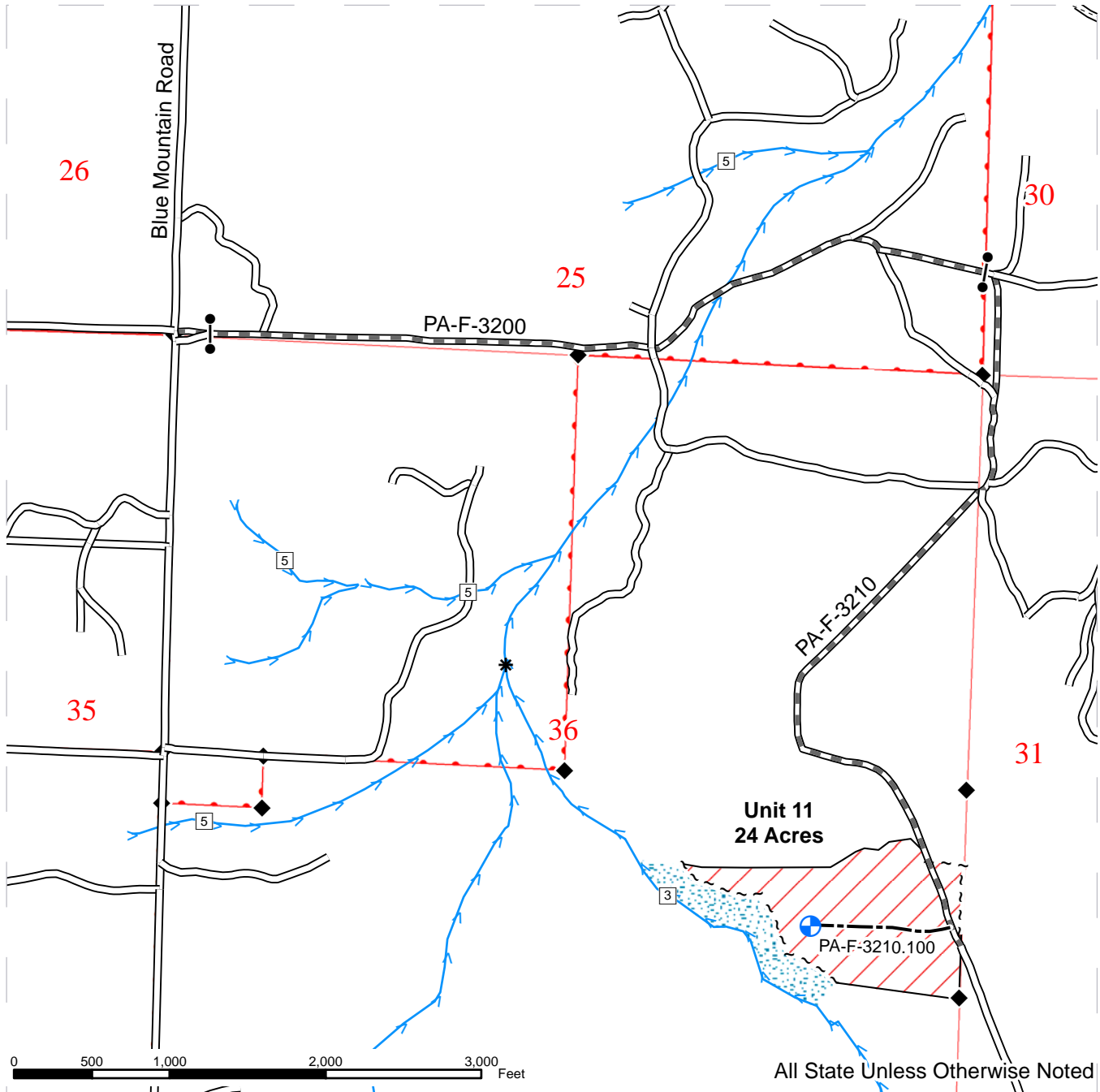
	Ground and/or Cable		Timber Sale Boundary Tags		Monumented Corners
	Riparian Management Zone		Special Management Tags		Stream
	Leave Tree Area		Reprod		Stream Break
	Cable and/or Self-leveling shovel		Existing Roads		Stream Type
	Special Management Zone		Required Construction		Structure
	Extreme Hazard Abatement		Optional Construction		Gate
	Wetlands		Required Maintenance		Landing
			BPA Transmission Lines		



# TIMBER SALE MAP

**SALE NAME:** CASSIVANT SORTS  
**AGREEMENT#:** 30-082837  
**TOWNSHIP(S):** T30R05W  
**TRUST(S):** State Forest Transfer (1)

**REGION:** Olympic  
**COUNTY(S):** Clallam  
**ELEVATION RGE:** 531-1641'



All State Unless Otherwise Noted

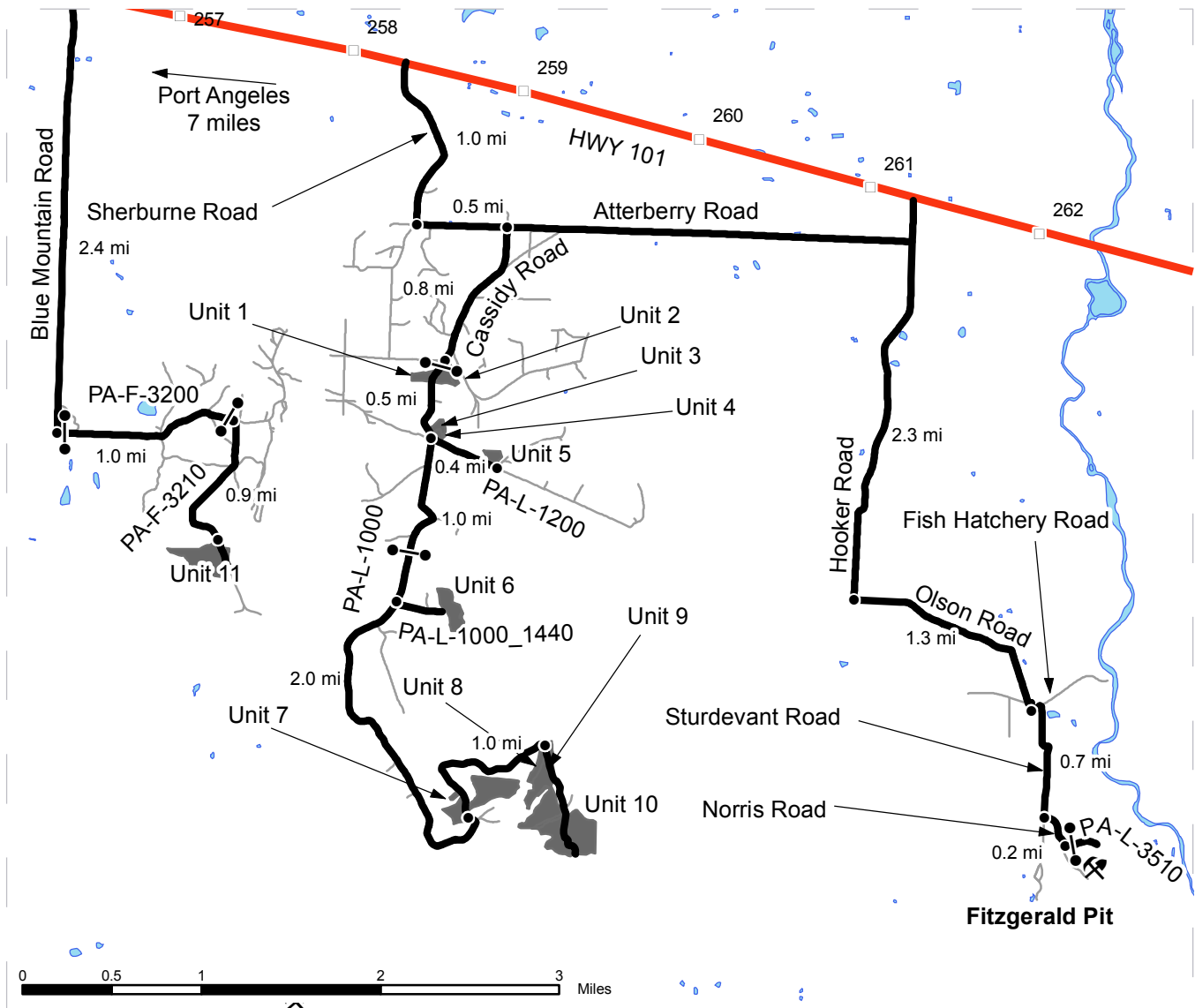
Ground and/or Cable	Timber Sale Boundary Tags	Monumented Corners
Riparian Management Zone	Special Management Tags	Stream
Leave Tree Area	Reprod	Stream Break
Cable and/or Self-leveling shovel	Existing Roads	Stream Type
Special Management Zone	Required Construction	Structure
Extreme Hazard Abatement	Optional Construction	Gate
Wetlands	Required Maintenance	Landing
	BPA Transmission Lines	



# DRIVING MAP

**SALE NAME:** CASSIVANT SORTS  
**AGREEMENT#:** 30-092837  
**TOWNSHIP(S):** T30R05W, T30R04W, T29R04W  
**TRUST(S):** State Forest Transfer (1)

**REGION:** Olympic  
**COUNTY(S):** CLALLAM  
**ELEVATION RGE:** 531-1641'



	Timber Sale Unit
	Haul Route
	Highway
	Other Route
	Milepost Markers
	Distance Indicator
	Gate
	Existing Rock Pit

**DRIVING DIRECTIONS:**

Units 1-10: From US Highway 101, before mile post 259, turn south on Sherburne Road. Continue for 1.0 miles, then turn left on Atterberry Road. Continue on Atterbury Road for 0.5 miles, then turn right on Cassidy Road. Continue on Cassidy Road for 0.8 miles, then turn left onto the PA-L-1000. Proceed through the gate (AA1 key required) to access Units 1 & 2. Proceed 0.5 miles to the junction of the PA-L-1000 and the PA-L-1200 to Units 3 & 4. Turn left on the PA-L-1200 and continue for 0.4 miles to Unit 5. From the Junction of the PA-L-1000 and the PA-L-1200, continue south on the PA-L-1000 for 1 mile, then turn left on the PA-L-1000-1440 road to Unit 6. From the PA-L-1000 and PA-L-1000-1440 junction, continue south on the PA-L-1000 for 2.0 miles to Unit 7. Continue for 1 mile to Units 8, 9, & 10.

Unit 11: From US Highway 101, before milepost 257, turn south on Blue Mountain Road. Continue for 2.4 miles, then turn left on the PA-F-3200. Proceed through the gate (AA1 key required) and continue for 1.0 miles. Continue through a second gate (AA1 key required) and turn right on the PA-F-3210. Continue for 0.9 miles to Unit 11.

Fitzgerald Pit: From US Highway 101, before milepost 262, turn right on Hooker Road. Continue on Hooker Road for 2.3 miles, then turn left on Olson Road. Continue straight for 1.3 miles, then turn left on Fish Hatchery Road. Take an immediate right on Sturdevant Road. Continue for 0.7 miles, then turn left on Norris Road. Proceed for 0.2 miles, then turn left on the PA-L-3510. Proceed through the gate (AA-1 key required) to Fitzgerald Pit.





**TIMBER NOTICE OF SALE**

**SALE NAME:** ALEC FIRE SALVAGE FIT SORTS

**AGREEMENT NO:** 30-93364 - 30-93367

**AUCTION:** February 9, 2016 starting at 10:00 a.m.  
Northeast Region Office, Colville, WA

**COUNTY:** Ferry

**SALE LOCATION:** Sale located approximately 8 miles east of Curlew, WA.

**PRODUCTS SOLD**

**AND SALE AREA:** All fire damaged species, except leave trees bounded by yellow leave tree area tags and as described in Schedule A in Units 1, 2, 3, 4, 5, 6, 7, 8, 9, 10 and 11 bounded by blue Special Management Unit boundary tags meeting the specifications described below; on parts of Sections 24, 25, 26, 27, 34, 35, and 36 all in Township 39 North, Range 34 East W.M., containing 873 acres, more or less.

**MINIMUM BID AND ESTIMATED LOG VOLUMES:**

Agreement #	Sort #	Species and Sort Specifications	Average Log Length	Estimated Volume		Tons Per MBF	Minimum Bid Delivered Prices		Total Appraised Value	Bid Deposit
				Mbf	Tons		\$/mbf	\$/Ton		
30-093364	01	DF/WL 11"+ dib	N/A	752	3760	5		\$62.00	\$233,120.00	\$23,312.00
30-093365	02	DF/WL 7-10" dib	N/A	2010	12060	6		\$53.00	\$639,180.00	\$63,918.00
30-093366	03	ES/LP/SAF 7"+ dib and non-chuckable DF/WL 7"+ dib	N/A	231	1271	5.5		\$48.00	\$61,008.00	\$6,100.80
30-093367	04	DF/WL/ES/LP/SAF 5-6" dib	N/A	1473	9428	6.4		\$33.00	\$311,124.00	\$31,109.10

**Totals:** **4466 26519** **\$1,244,399.00**

**CERTIFICATION:** This sale is certified under the Sustainable Forestry Initiative® program Standard (cert no: BV-SFIS-US09000572)

**BID METHOD:** Sealed Bids **UNIT OF MEASURE:** Tonnage Scale

**EXPIRATION DATE:** October 31, 2016 **ALLOCATION:** Export Restricted

**PAYMENT SECURITY:** To be determined by the State as described in Clause P-045.2 of the Purchaser's Contract.

**BIDDING PROCEDURES:** A separate sealed bid and envelope must be submitted for each log sort. Prospective Purchasers may bid on any or all log sorts. On the day of sale the Purchaser must bring their bid deposit up to 10% of their total bid price. Complete bidding procedures and auction information may be obtained from the Northeast Region Office in Colville WA. Phone number (509)684-7474.

**TIMBER EXCISE TAX:** Purchaser must pay the forest excise taxes associated with the log sorts delivered to them. The tax rate for this sale is 4.2 %. Taxable Stumpage = Total Delivered Value – (Harvest Cost + Estimated Haul Cost + ARRF). For more information contact the Department of Revenue, Forest Tax Section at 1-800-548-8829.

## TIMBER NOTICE OF SALE

---

Use the following rates for estimating taxable stumpage:

Harvest Cost = \$28.00 per Ton for sorts 01, 02, 03 and 04.

Hauling Services Payment Rate per Ton  
= (Base Rate + Mileage Rate) x (Contractor's hauling bid factor)

Base Rate = \$2.35 per ton

Mileage Rate =  $(\$0.16 \times C \text{ miles}) + (\$0.11 \times A \text{ miles}) \times \text{Fuel Index Factor}$

ARRF does not apply.

Note: To calculate AARF rates per ton use the tons\mbf conversion factor in the table above.

**CONFIRMATION:** Each sort is subject to confirmation following auction. Sorts will not be confirmed until at least 10 days after auction. Final contract award is contingent upon the State's haul cost analysis. Actual haul route may vary and is subject to change at the State's discretion.

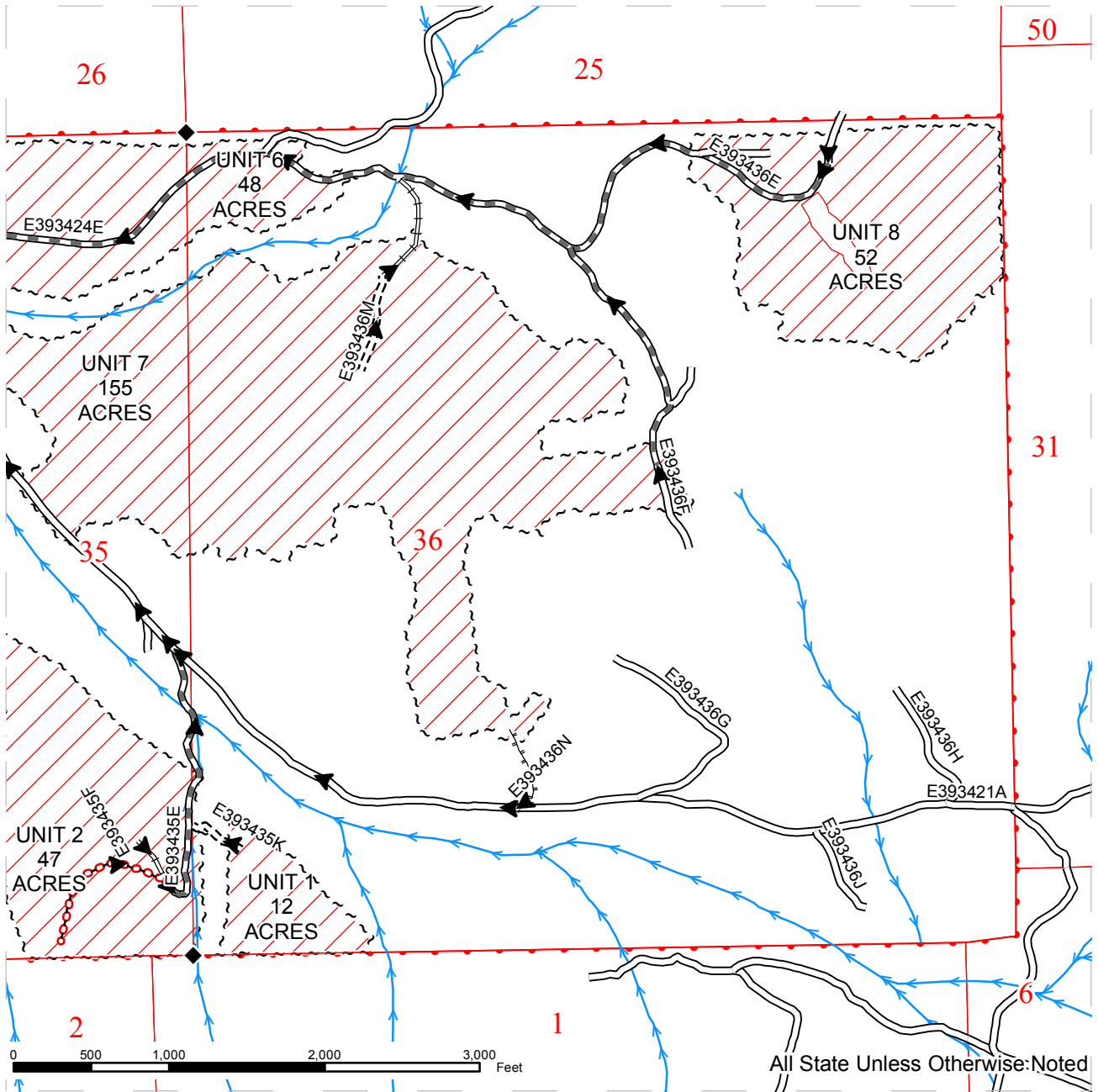
**SPECIAL REMARKS:** The successful Purchaser(s) will be required to purchase logs from the sale area upon delivery to their location specified in the bid submitted. Logs will be delivered to the Purchaser's delivery location by the State's contract harvester. Purchaser is responsible for weighing and scaling costs. All tonnage loads will be weighed and all mbf loads will be scaled at State approved locations. The State reserves the right to determine where logs are authorized to be scaled and weighed.

For more information regarding this log sort sale visit our web site:  
<http://www.dnr.wa.gov/programs-and-services/product-sales-and-leasing/timber-sales/timber-auction-packets>. If you have questions call Matt Smith at the Northeast Region Office at (509)684-7474 or Steve Teitzel at the Product Sales and Leasing Division Office in Olympia at (360)902-1741.

# TIMBER SALE MAP

**SALE NAME:** ALEC FIRE SALVAGE FIT  
**AGREEMENT#:** 30-093249  
**TOWNSHIP(S):** T39R34E  
**TRUST(S):** Common School and Indemnity(3)

**REGION:** Northeast Region  
**COUNTY(S):** FERRY  
**ELEVATION RGE:** 3600-4989



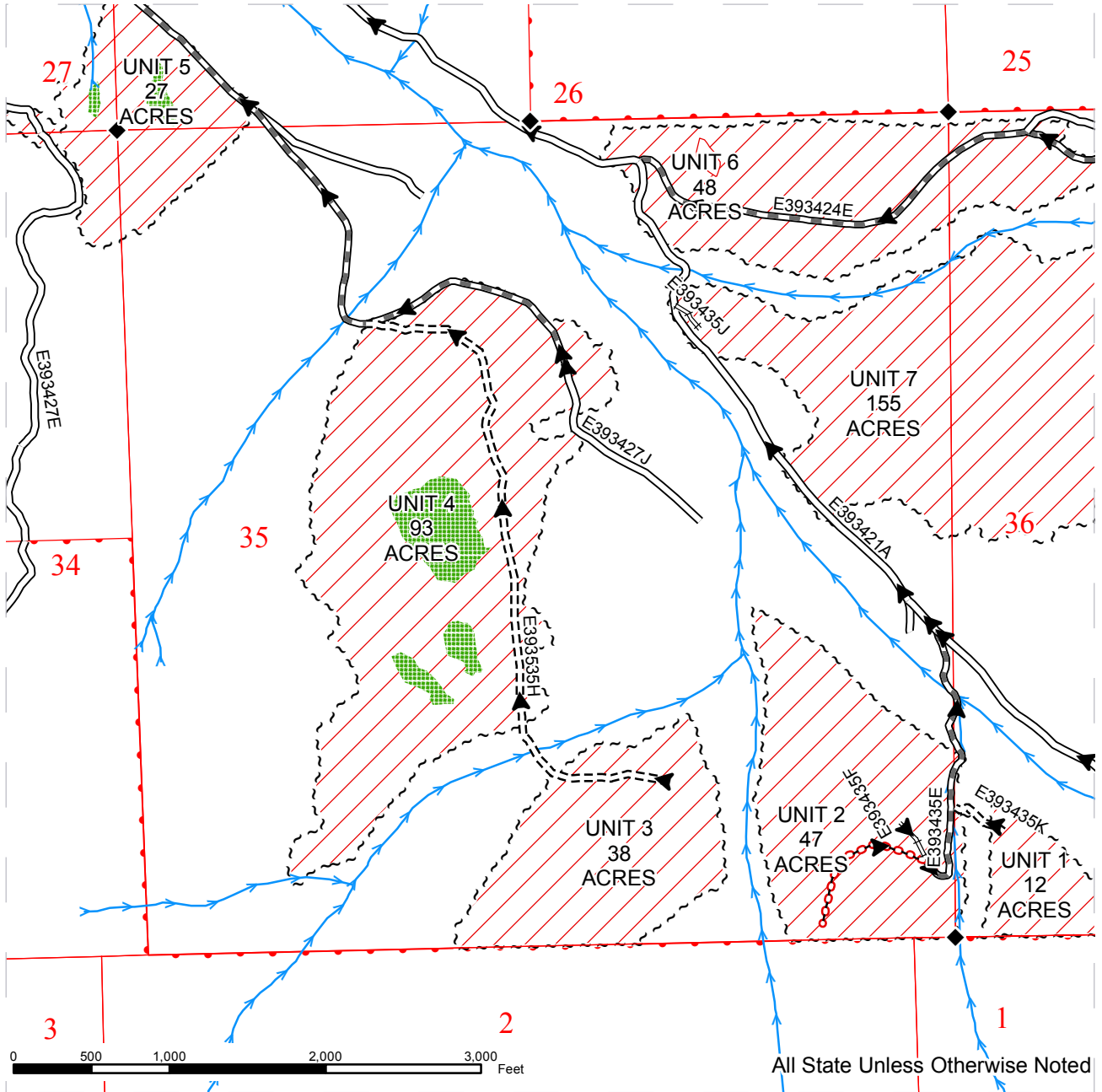
~ ~ ~ Special Mgmt Area Tags	— Existing Road	—> Streams
Ground Skidding	== Required Construction	◆ Monumented Corners
Leave Tree Area	=== Required Reconstruction	
	— PreHaul Maintenance	
	- - - Designated Skid Trail	
	○ ○ ○ Abandonment	
	— County Road	

All State Unless Otherwise Noted

# TIMBER SALE MAP

**SALE NAME:** ALEC FIRE SALVAGE FIT  
**AGREEMENT#:** 30-093249  
**TOWNSHIP(S):** T39R34E  
**TRUST(S):** Common School and Indemnity(3)

**REGION:** Northeast Region  
**COUNTY(S):** FERRY  
**ELEVATION RGE:** 3600-4989



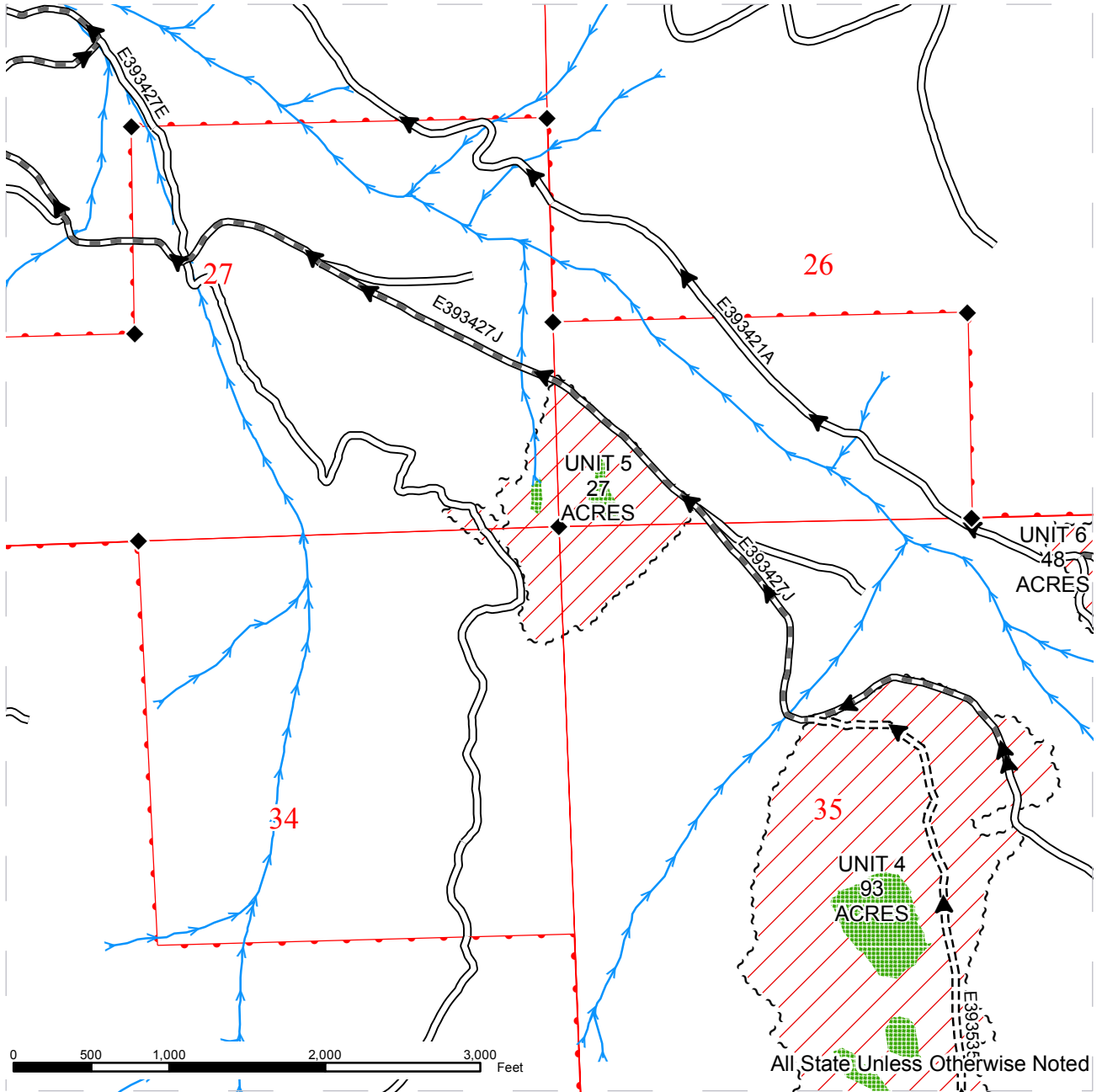
All State Unless Otherwise Noted

~ ~ ~	Special Mgmt Area Tags	—	Existing Road	—>	Streams
	Ground Skidding	- - - -	Required Construction	◆	Monumented Corners
	Leave Tree Area	—+—+—	Required Reconstruction		
		—+—+—	PreHaul Maintenance		
		—+—+—	Designated Skid Trail		
		○ ○ ○ ○	Abandonment		
		—	County Road		

# TIMBER SALE MAP

**SALE NAME:** ALEC FIRE SALVAGE FIT  
**AGREEMENT#:** 30-093249  
**TOWNSHIP(S):** T39R34E  
**TRUST(S):** Common School and Indemnity(3)

**REGION:** Northeast Region  
**COUNTY(S):** FERRY  
**ELEVATION RGE:** 3600-4989



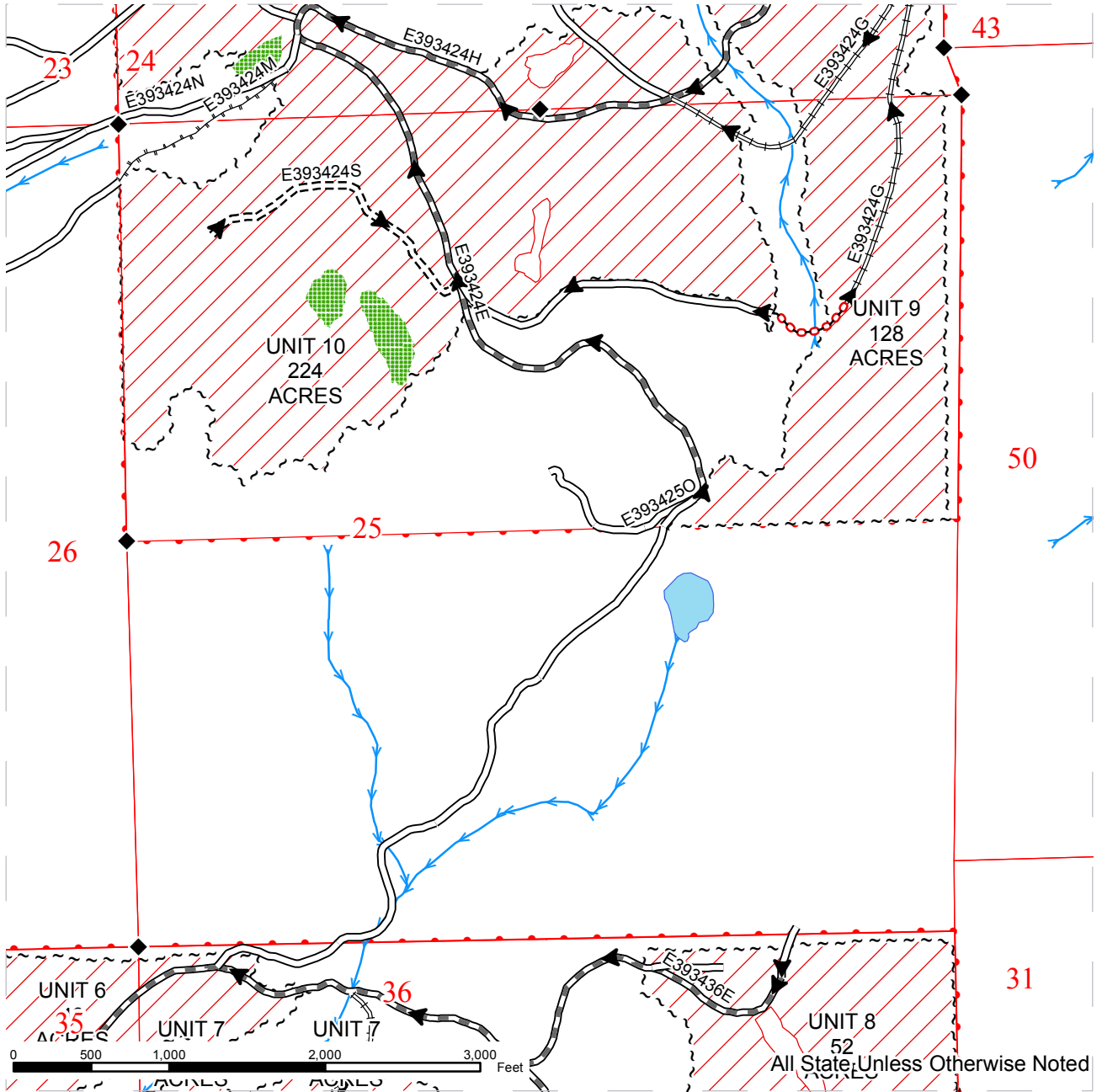
~ ~ ~	Special Mgmt Area Tags	—	Existing Road	→	Streams
	Ground Skidding	- - - -	Required Construction	◆	Monumented Corners
	Leave Tree Area	≡≡≡	Required Reconstruction		
		≡≡≡	PreHaul Maintenance		
		≡≡≡	Designated Skid Trail		
		○ ○ ○	Abandonment		
		—	County Road		



# TIMBER SALE MAP

**SALE NAME:** ALEC FIRE SALVAGE FIT  
**AGREEMENT#:** 30-093249  
**TOWNSHIP(S):** T39R34E  
**TRUST(S):** Common School and Indemnity(3)

**REGION:** Northeast Region  
**COUNTY(S):** FERRY  
**ELEVATION RGE:** 3600-4989



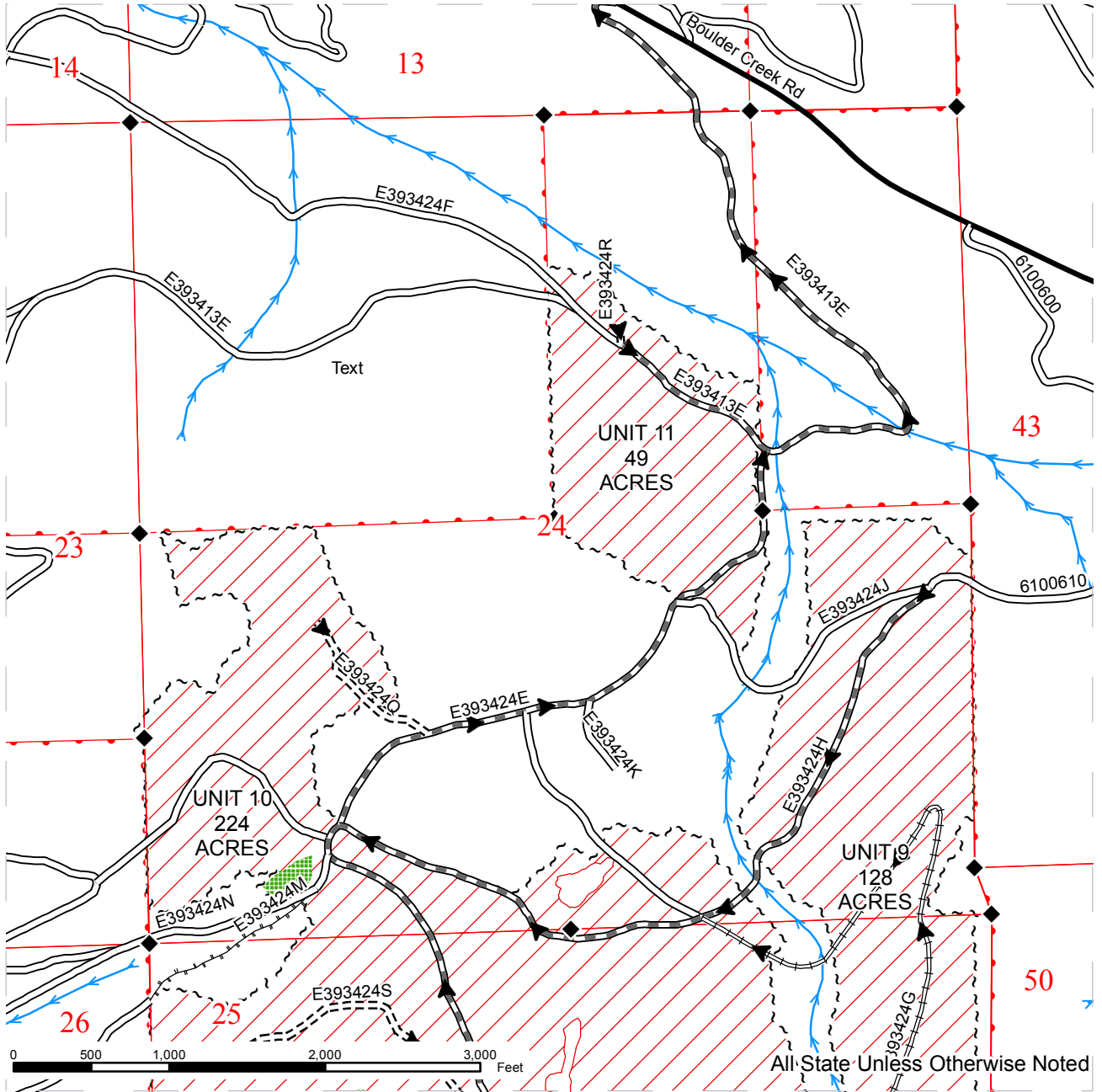
~~~~~ Special Mgmt Area Tags	—— Existing Road	→ Streams
▨ Ground Skidding	==== Required Construction	◆ Monumented Corners
▨ Leave Tree Area	==== Required Reconstruction	
	—— PreHaul Maintenance	
	---- Designated Skid Trail	
	○○○ Abandonment	
	—— County Road	



# TIMBER SALE MAP

**SALE NAME:** ALEC FIRE SALVAGE FIT  
**AGREEMENT#:** 30-093249  
**TOWNSHIP(S):** T39R34E  
**TRUST(S):** Common School and Indemnity(3)

**REGION:** Northeast Region  
**COUNTY(S):** FERRY  
**ELEVATION RGE:** 3600-4989



All State Unless Otherwise Noted

~ ~ ~ Special Mgmt Area Tags	— Existing Road	→ Streams
Ground Skidding	== Required Construction	◆ Monumented Corners
Leave Tree Area	≡≡ Required Reconstruction	
	≡≡≡ PreHaul Maintenance	
	⋈ Designated Skid Trail	
	○ Abandonment	
	— County Road	







**TIMBER NOTICE OF SALE**

**SALE NAME:** UP TOP

**AGREEMENT NO:** 30-092039

**AUCTION:** February 23, 2016 starting at 10:00 a.m., **COUNTY:** Thurston, Grays Harbor  
South Puget Sound Region Office, Enumclaw, WA

**SALE LOCATION:** Sale located approximately 10 miles northwest of Littlerock

**PRODUCTS SOLD  
AND SALE AREA:**

All timber, except leave trees marked with blue paint or bounded out by yellow Leave Tree Area tags, and down timber existing more than 5 years from the day of sale, bounded by the following: white "timber sale boundary" tags, the C-4100 and C-4110 roads in Unit #1; white "timber sale boundary" tags and the C-4100 road in Unit #2; white "timber sale boundary" tags in Unit #3; white "timber sale boundary" tags and the C-4000 road in Unit #4; white "timber sale boundary" tags, the C-4000, C-4200 and C-4010 roads in Unit #5; white "timber sale boundary" tags, timber type change and the C-Line road in Unit #6; white "timber sale boundary" tags, timber type change and the C-4032 road in Unit #7; all timber painted with a red "X" along the C-4000 in ROW Units #8 and #9; all timber bounded by orange right of way tags in ROW Unit #10 on part(s) of Sections 1, 9, 10, 11, 14, 15, 16 and 22 all in Township 17 North, Range 4 West, W.M., containing 299 acres, more or less.

**CERTIFICATION:** This sale is certified under the Sustainable Forestry Initiative® program Standard (cert no: BV-SFIS-US09000572)

**ESTIMATED SALE VOLUMES AND QUALITY:**

Species	Avg DBH	Ring Count	Total MBF	MBF by Grade								
				1P	2P	3P	SM	1S	2S	3S	4S	UT
Douglas fir	18.4	7	5,156				33		2,935	1,430	743	16
Hemlock	16.5	6	1,043						499	305	222	16
Noble fir	15.7	6	966						399	331	236	
Silver fir	17.6	6	698						433	168	97	
Red cedar	16.7		33								22	11
Red alder	13.1		30							3	4	23
Spruce		33	1							1		
Sale Total			7,927									

**MINIMUM BID:** \$1,323,000.00 **BID METHOD:** Sealed Bids

**PERFORMANCE SECURITY:** \$100,000.00 **SALE TYPE:** Lump Sum

**EXPIRATION DATE:** October 31, 2018 **ALLOCATION:** Export Restricted

**BID DEPOSIT:** \$132,300.00 or Bid Bond. Said deposit shall constitute an opening bid at the appraised price.

**HARVEST METHOD:** Harvesting activities are estimated to be 15% ground-based and 85% cable. Forest products sold under this contract shall be harvested and removed using cable and tracked ground based equipment, with tracked ground based equipment limited to sustained slopes 40% and less. Self-leveling shovels are restricted to sustained slopes of 55% or less. Use of tracked skidders shall be allowed for pole yarding and in Unit #6 only, unless authority to use other equipment is granted in writing by the State. Yarding may be restricted during wet weather if rutting becomes excessive, per clause H-017.

## TIMBER NOTICE OF SALE

---

Cutting and yarding will not be permitted from November 1st to April 30th, unless authority to do so is granted in writing by the Contract Administrator. If permission is granted to operate from November 1st to April 30th, the purchaser shall be required to operate under a Winter Operating Plan to include further protection of water, soil, roads and other forest assets at the Purchaser's expense. Preventive measures required in the Winter Operating Plan must be put in place prior to commencing any winter operations.

**ROADS:**

12.60 stations of required construction. 16.70 stations of required reconstruction. 3.80 stations of optional construction. 49.10 stations of optional reconstruction. 861.80 stations of required pre-haul maintenance. 34.90 stations of optional pre-haul maintenance. 12.60 stations of abandonment. 3.80 stations of required decommissioning if constructed. Purchaser maintenance on the C-4000-18, C-4010, C-4017, C-4030, C-4032, C-4100, C-4110, C-4130, C-4200 and C-4500 roads. Designated maintenance on all other roads used.

Rock for the proposal may be obtained at no cost to the Purchaser from the State owned Low Bank Quarry, located in Section 15, Township 17 North, Range 04 West, W.M. or from any commercial source at the Purchaser's expense, as approved in writing by the Contract Administrator. Rock Pit development plan is included in the Road Plan.

Road construction, rock haul and timber haul will not be permitted from November 1st to April 30th, unless authority to do so is granted in writing by the Contract Administrator. If permission is granted to operate from November 1st to April 30th, the purchaser shall be required to operate under a Winter Operating Plan to include further protection of water, soil, roads and other forest assets at the Purchaser's expense. Preventive measures required in the Winter Operating Plan must be put in place prior to commencing any winter operations.

**ACREAGE DETERMINATION**

**CRUISE METHOD:** Unit acreage was determined by traversing the boundaries by GPS. Right of way acreage was determined by multiplying length times width. GPS data files are available upon request by emailing [audrey.mainwaring@dnr.wa.gov](mailto:audrey.mainwaring@dnr.wa.gov). See cruise narrative for cruise method.

**FEES:** \$140,704.00 is due on day of sale. \$9.00 per MBF is due upon removal. These are in addition to the bid price.

**SPECIAL REMARKS:** This sale contains high quality Douglas-fir. See cruise for details.

Use of trees as tailholds and operation of equipment and yarding is restricted between Unit 2 and Unit 3, and in a leave tree clump in Unit 5 per H-141.

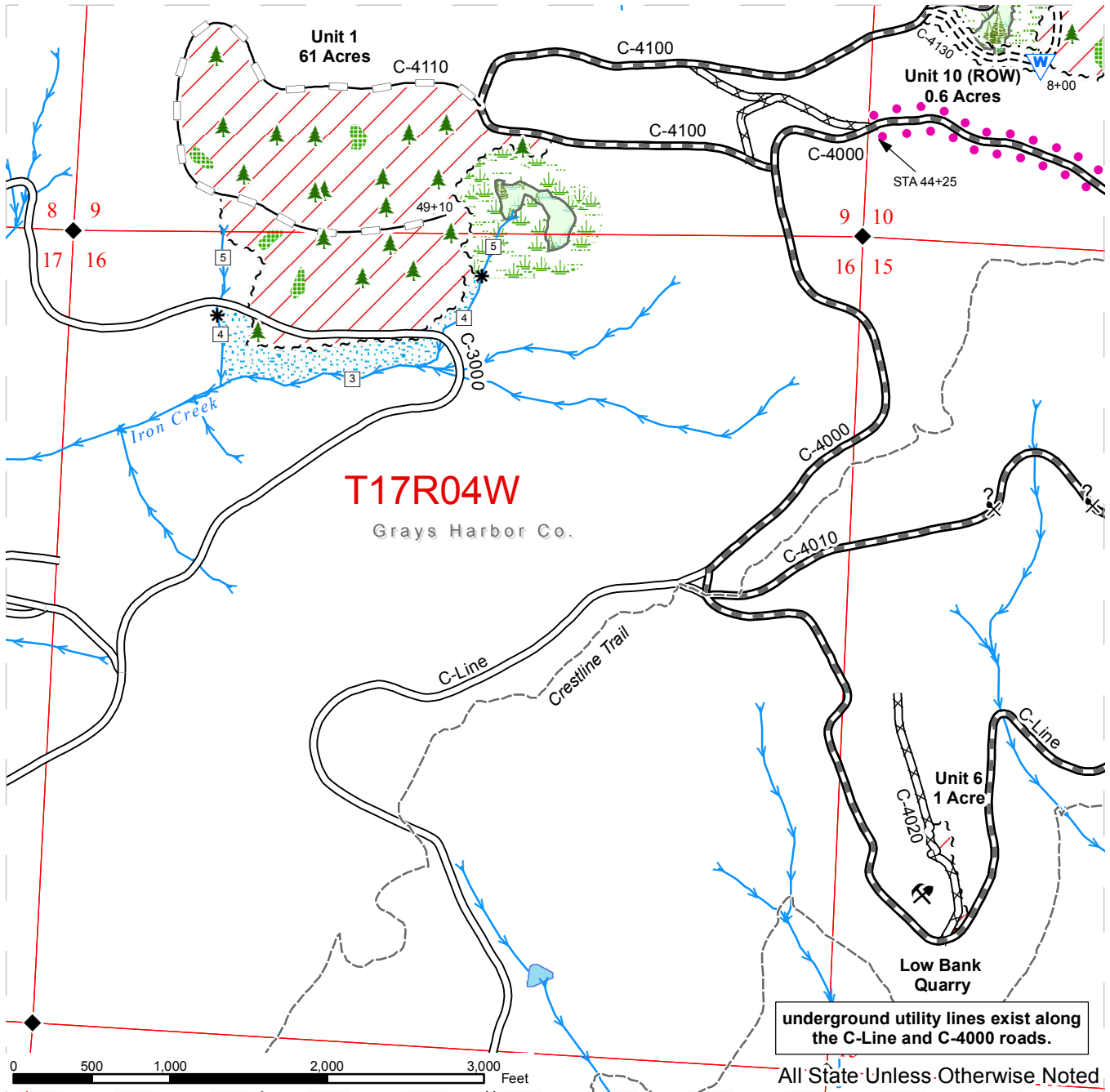
Road work associated with this project includes manufacture of 2,500 cubic yard stockpile of 6" jawrun, 2,000 cubic yard stockpile of 2 inch minus, 500 cubic yard stockpile of 2 inch clean, and required exploratory drilling for rock pit development along the C-4010 Road, see Road Plan for details.

See map for gate locations. Gate keys may be obtained by contacting the South Puget Sound Region office at (360)825-1631 or by contacting the Tumwater work center at (360) 902-1449.

# TIMBER SALE MAP

SALE NAME: UP TOP  
 AGREEMENT#: 30-092039  
 TOWNSHIP(S): T17R04W  
 TRUST(S): State Forest Purchase(2), Common School and Indemnity(3), Scientific School(10), Forest Board Repayment(42)

REGION: South Puget Sound Region  
 COUNTY(S): GRAYS HARBOR, THURSTON  
 ELEVATION RGE: 895-2380



underground utility lines exist along the C-Line and C-4000 roads.

All State Unless Otherwise Noted

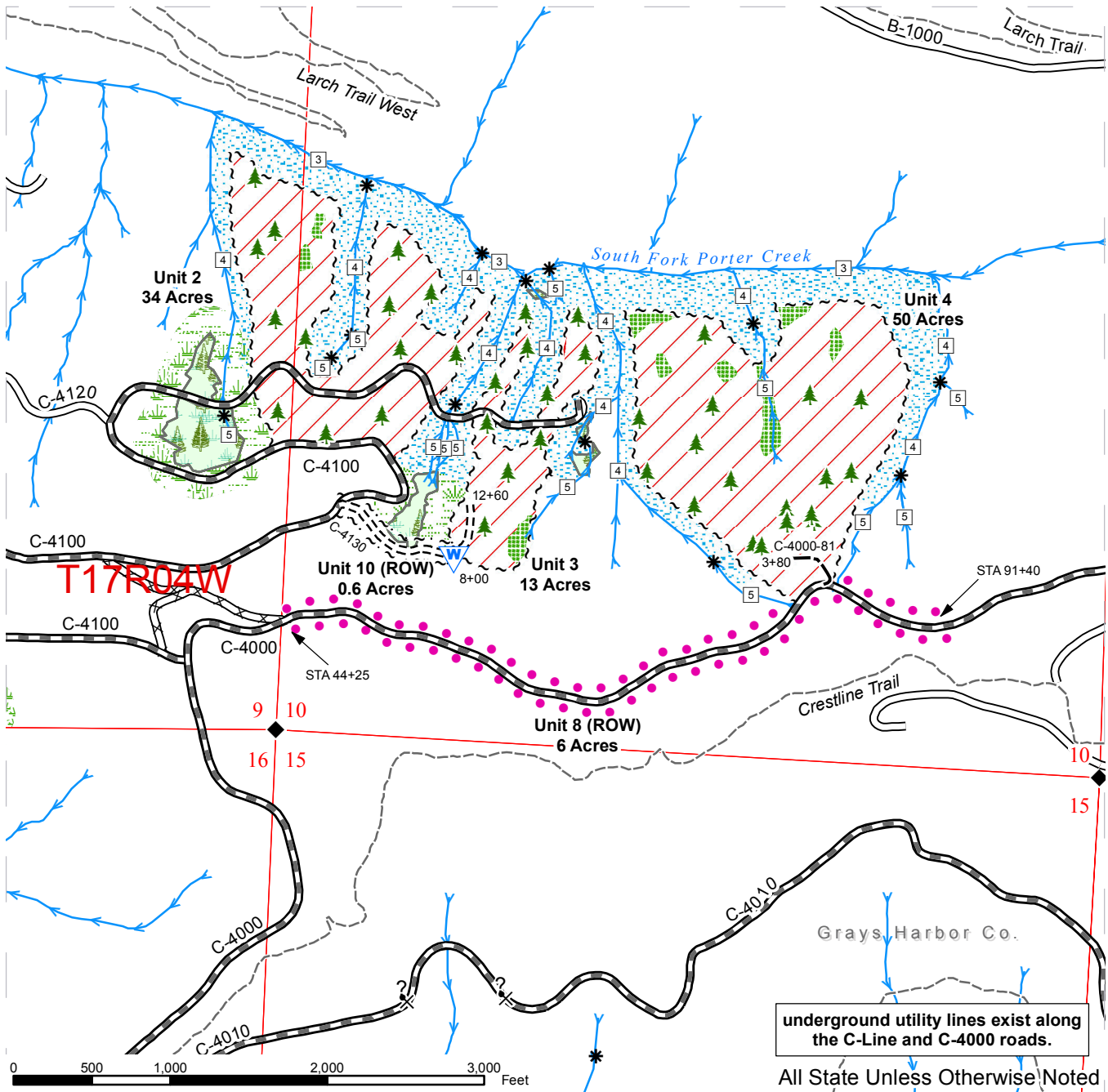
Timber Sale Area	Existing Roads	Stream Type
Leave Tree Area - marked with yellow "Leave Tree Area" tags	Abandoned Roads	Stream Type Break
Forested Wetlands	Required Reconstruction	Leave Trees yellow "Leave Tree Area" tags or painted blue bands
Wetland Mgt. Zone	Required Construction	Waste Area
Riparian Mgt. Zone	Optional Construction	Existing Rock Pit
White "Timber Sale Boundry Tags"	Optional Reconstruction	Rock Exploration
Timber Type Change	Optional Prehaul Maintenance	Monumented Corners
Daylighting - take trees marked with painted red "x"	Required Pre-Haul Maintenance	Public Land Survey Sections
Right of Way - Marked with orange "Right of Way" Tags	Trail	
	Streams	



# TIMBER SALE MAP

**SALE NAME:** UP TOP  
**AGREEMENT#:** 30-092039  
**TOWNSHIP(S):** T17R04W  
**TRUST(S):** State Forest Purchase(2), Common School and Indemnity(3), Scientific School(10), Forest Board Repayment(42)

**REGION:** South Puget Sound Region  
**COUNTY(S):** GRAYS HARBOR, THURSTON  
**ELEVATION RGE:** 895-2380

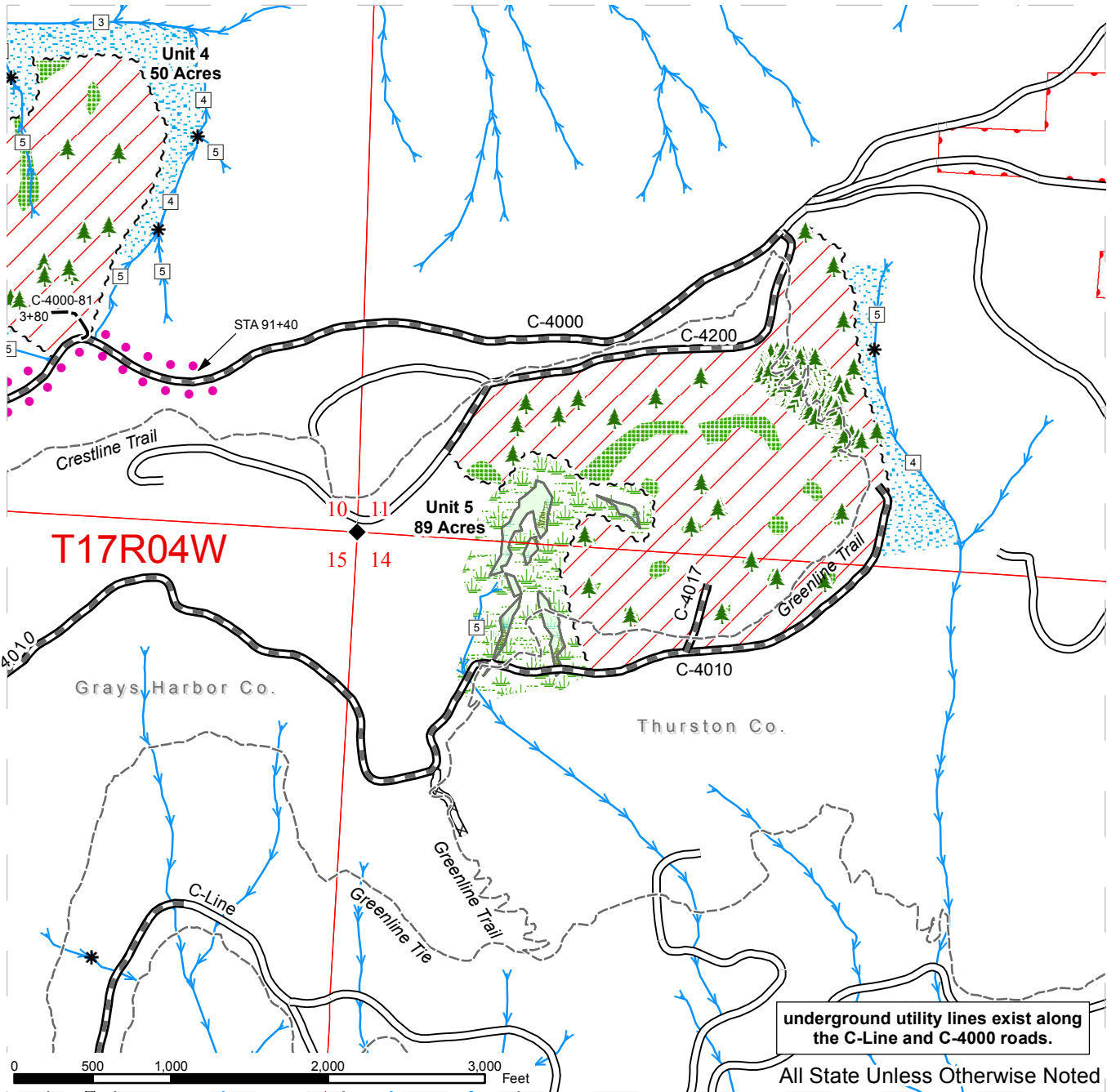


Timber Sale Area	Existing Roads	Stream Type
Leave Tree Area - marked with yellow "Leave Tree Area" tags	Abandoned Roads	Stream Type Break
Forested Wetlands	Required Reconstruction	Leave Trees - marked with yellow "Leave Tree Area" tags or painted blue bands
Wetland Mgt. Zone	Required Construction	Waste Area
Riparian Mgt. Zone	Optional Construction	Existing Rock Pit
White "Timber Sale Boundary Tags"	Optional Reconstruction	Rock Exploration
Timber Type Change	Optional Prehaul Maintenance	Monumented Corners
Daylighting - take trees marked with painted red "x"	Required Pre-Haul Maintenance	Public Land Survey Sections
Right of Way - Marked with orange "Right of Way" Tags	Trail	
	Streams	

# TIMBER SALE MAP

**SALE NAME:** UP TOP  
**AGREEMENT#:** 30-092039  
**TOWNSHIP(S):** T17R04W  
**TRUST(S):** State Forest Purchase(2), Common School and Indemnity(3), Scientific School(10), Forest Board Repayment(42)

**REGION:** South Puget Sound Region  
**COUNTY(S):** GRAYS HARBOR, THURSTON  
**ELEVATION RGE:** 895-2380



Timber Sale Area	Existing Roads	Stream Type
Leave Tree Area - marked with yellow "Leave Tree Area" tags	Abandoned Roads	Stream Type Break
Forested Wetlands	Required Reconstruction	Leave Trees - marked with yellow "Leave Tree Area" tags or painted blue bands
Wetland Mgt. Zone	Required Construction	Waste Area
Riparian Mgt. Zone	Optional Construction	Existing Rock Pit
White "Timber Sale Boundry Tags"	Optional Reconstruction	Rock Exploration
Timber Type Change	Optional Prehaul Maintenance	Monumented Corners
Daylighting - take trees marked with painted red "x"	Required Pre-Haul Maintenance	Public Land Survey Sections
Right of Way - Marked with orange "Right of Way" Tags	Trail	
	Streams	

Prepared By: rmas490

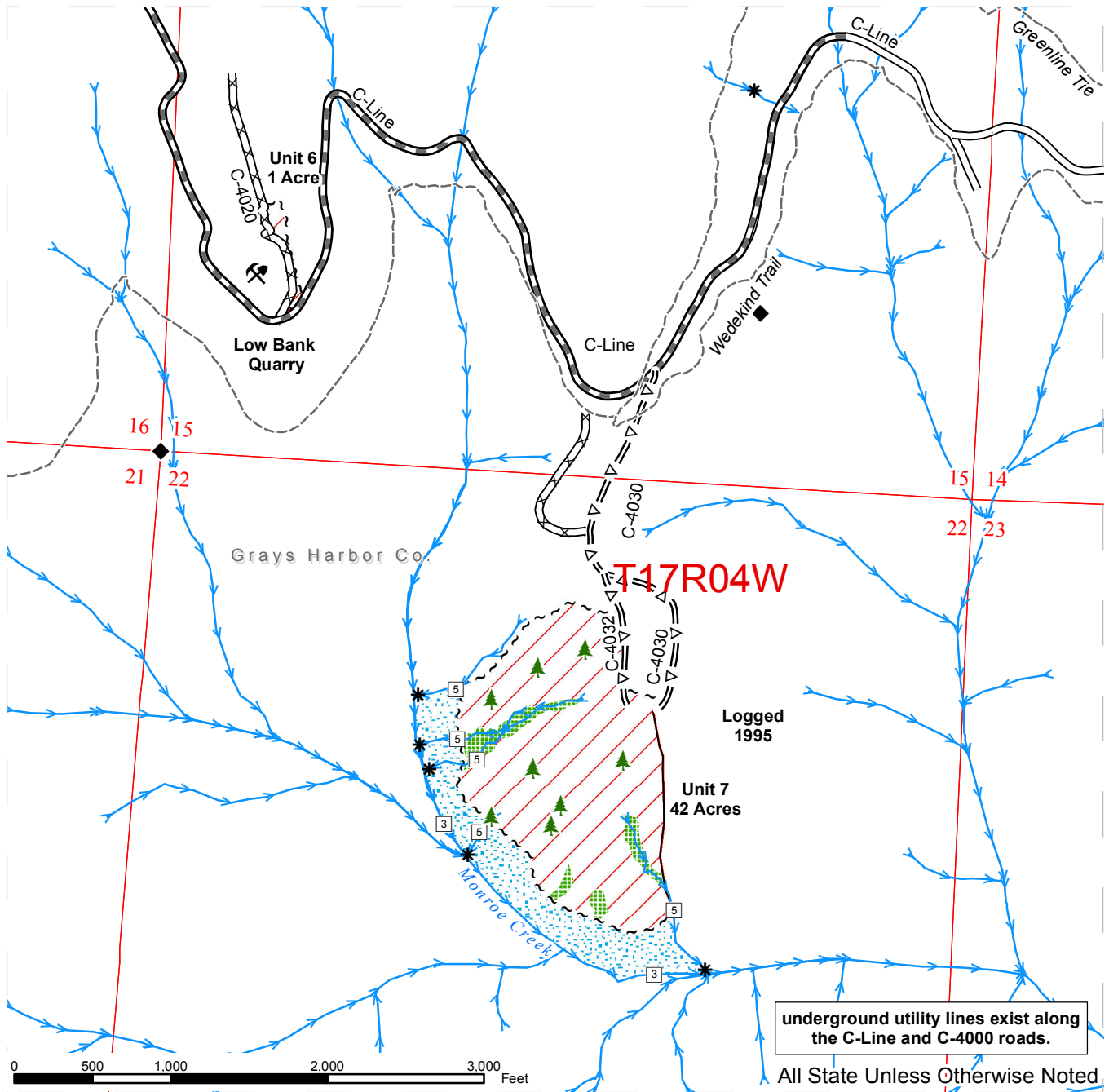
Creation Date: 7/13/2015

Modified By: cdun490  
 Modification Date: 12/8/2015

# TIMBER SALE MAP

**SALE NAME:** UP TOP  
**AGREEMENT#:** 30-092039  
**TOWNSHIP(S):** T17R04W  
**TRUST(S):** State Forest Purchase(2), Common School and Indemnity(3), Scientific School(10), Forest Board Repayment(42)

**REGION:** South Puget Sound Region  
**COUNTY(S):** GRAYS HARBOR, THURSTON  
**ELEVATION RGE:** 895-2380



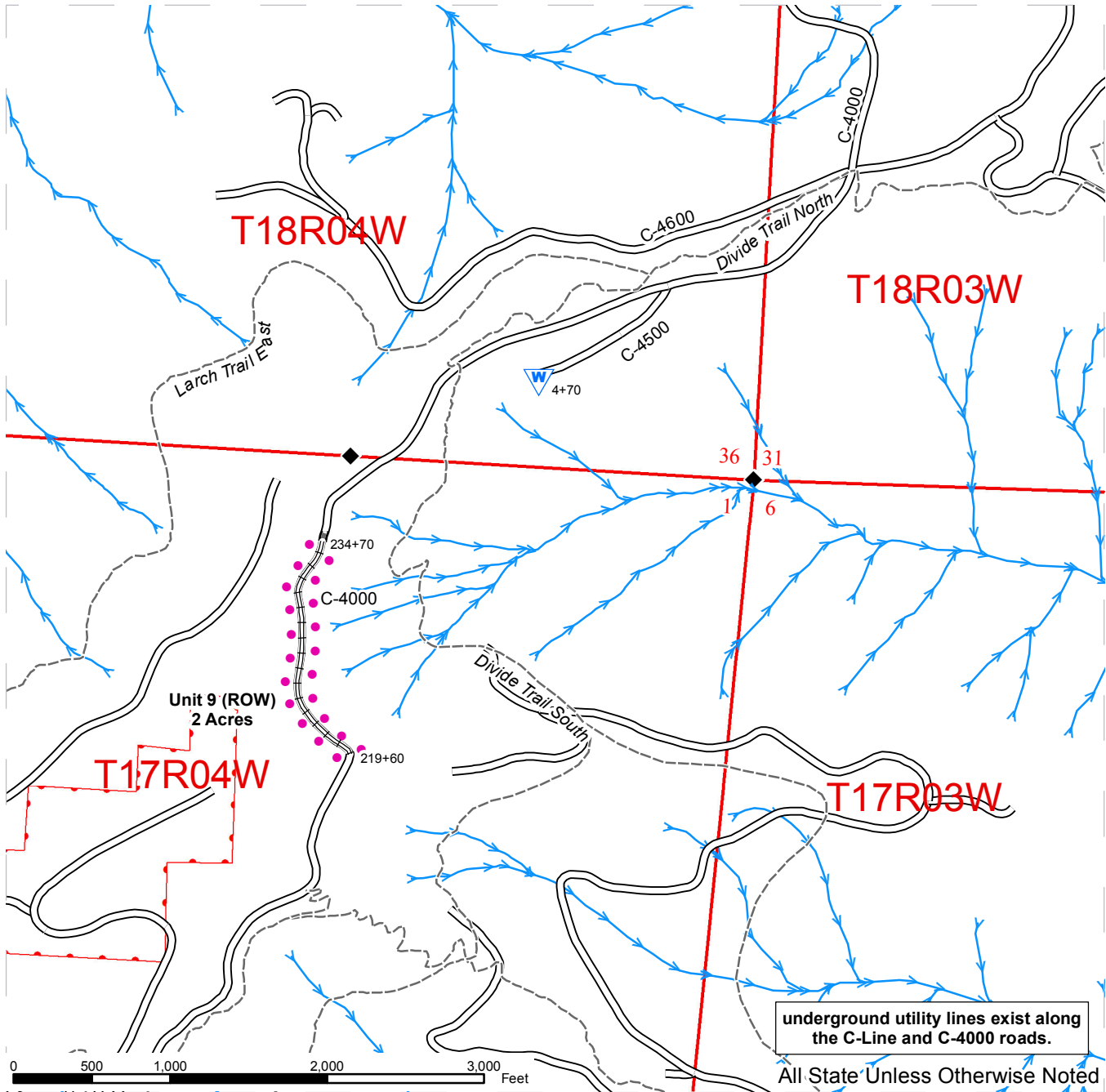
Timber Sale Area	Existing Roads	Stream Type
Leave Tree Area - marked with yellow "Leave Tree Area" tags	Abandoned Roads	Stream Type Break
Forested Wetlands	Required Reconstruction	Leave Trees - marked with yellow "Leave Tree Area" tags or painted blue bands
Wetland Mgt. Zone	Required Construction	Waste Area
Riparian Mgt. Zone	Optional Construction	Existing Rock Pit
White "Timber Sale Boundry Tags"	Optional Reconstruction	Rock Exploration
Timber Type Change	Optional Prehaul Maintenance	Monumented Corners
Daylighting - take trees marked with painted red "x"	Required Pre-Haul Maintenance	Public Land Survey Sections
Right of Way - Marked with orange "Right of Way" Tags	Trail	
	Streams	



# TIMBER SALE MAP

**SALE NAME:** UP TOP  
**AGREEMENT#:** 30-092039  
**TOWNSHIP(S):** T17R04W  
**TRUST(S):** State Forest Purchase(2), Common School and Indemnity(3), Scientific School(10), Forest Board Repayment(42)

**REGION:** South Puget Sound Region  
**COUNTY(S):** GRAYS HARBOR, THURSTON  
**ELEVATION RGE:** 895-2380

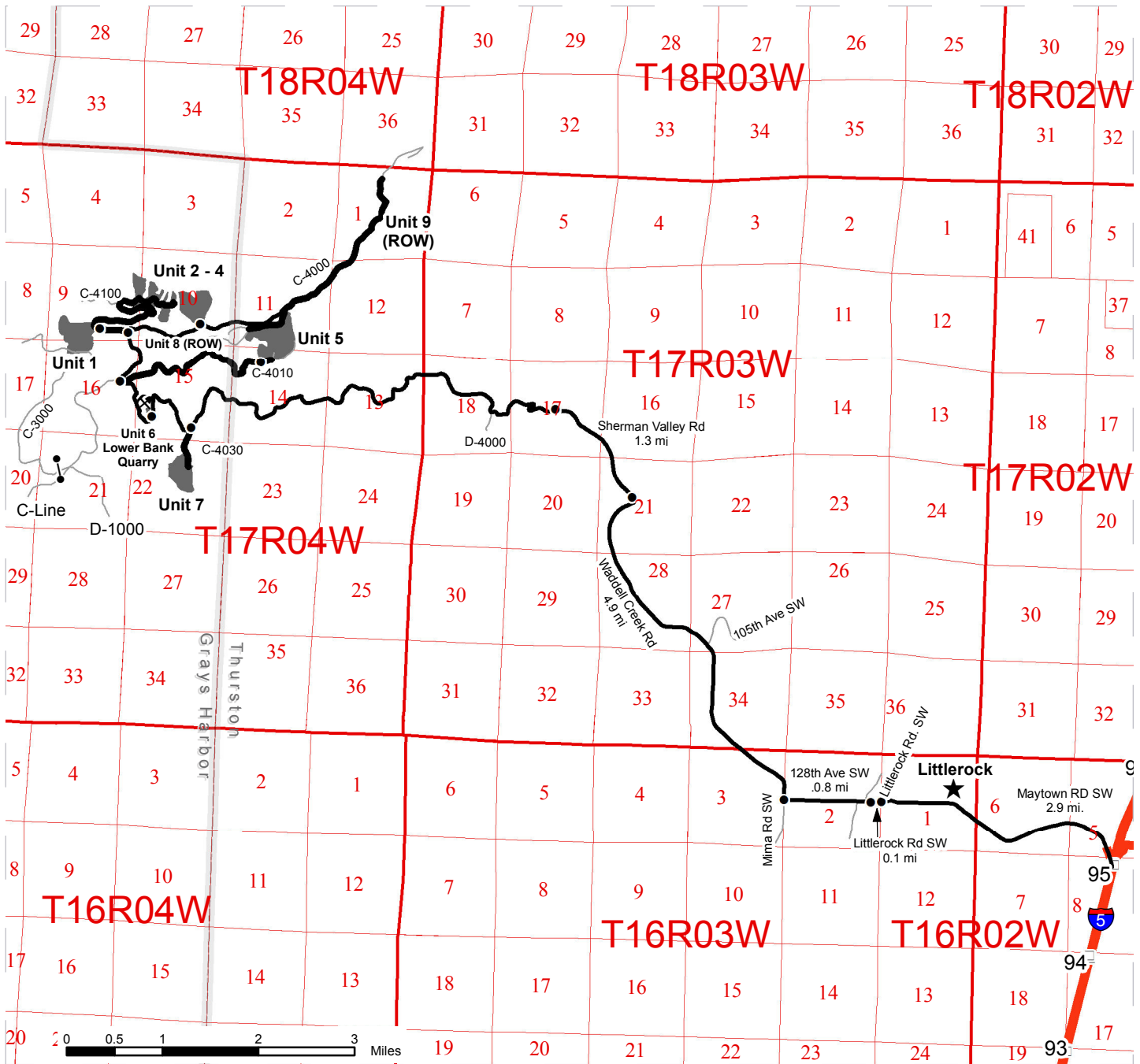


Timber Sale Area	Existing Roads	Stream Type
Leave Tree Area - marked with yellow "Leave Tree Area" tags	Abandoned Roads	Stream Type Break
Forested Wetlands	Required Reconstruction	Leave Trees - marked with yellow "Leave Tree Area" tags or painted blue bands
Wetland Mgt. Zone	Required Construction	Waste Area
Riparian Mgt. Zone	Optional Construction	Existing Rock Pit
White "Timber Sale Boundry Tags"	Optional Reconstruction	Rock Exploration
Timber Type Change	Optional Prehaul Maintenance	Monumented Corners
Daylighting - take trees marked with painted red "x"	Required Pre-Haul Maintenance	Public Land Survey Sections
Right of Way - Marked with orange "Right of Way" Tags	Trail	
	Streams	

# DRIVING MAP

SALE NAME: UP TOP  
 AGREEMENT#: 30-092039  
 TOWNSHIP(S): T17R04W  
 TRUST(S): State Forest Purchase(2), Common School and Indemnity(3), Scientific School(10), Forest Board Repayment(42)

REGION: South Puget Sound Region  
 COUNTY(S): GRAYS HARBOR, THURSTON  
 ELEVATION RGE: 895-2380



	Timber Sale Unit
	Highways
	Haul Route
	Other Route
	Distance Indicator
	Existing Rock Pit
	Gate (Master 957)

**Driving Directions:**

From I-5, (exit 95) turn west on Maytown Rd. SW and follow for 2.8 miles and through the town of Littlerock for 0.1 mile Continue straight (west) onto 128th Ave and follow for 0.7 mile. Turn right (north) onto Waddell Creek Rd. and follow for 4.1 miles. Turn left (west) onto Sherman Valley Rd. Take the left onto the C-Line follow for 5.1 miles. Turn left (south) onto the C-4030 (road is blocked) walk in 1400 ft. and continue walking on the C-4032 for 400 ft. to Unit 7. Continue on the C-Line from the C-Line and C-4030 junction for 0.9 mile, Unit 6 on the right next to Low Bank Pit. Continue on the C-Line for 1.2 miles and turn right (north) on the C-4000 for 0.6 mile. Turn left (west) onto the C-4100 for 0.4 mile to Unit 1. From the C-4100/ C-4000 junction continue east for 0.8 miles to Unit 4. Continue 2.6 miles to Unit 9. Continue on the C-4100 till the end and you will find Units 2 and 3. From the C-4000 and C-4010 turn right (east) on the C-4010 for 1.9 to Unit 5.





**TIMBER NOTICE OF SALE****SALE NAME: BLACK WIDOW SORTS****AGREEMENT NO: 30-92852 - 30-92865****AUCTION: February 25, 2016 starting at 10:00 a.m.**  
Pacific Cascade Region Office, Castle Rock, WA**COUNTY: Grays Harbor****SALE LOCATION:** Sale located approximately 8 miles Southwest of Oakville**PRODUCTS SOLD  
AND SALE AREA:**

All delivered timber described below, except leave trees banded with a single ring of blue paint, areas bounded out by yellow Leave Tree Area tags, snags, and all down timber existing 5 years prior to the day of sale bounded by: white "Timber Sale Boundary" tags, pink flagging, reprod and the V-line road in Unit 1, white "Timber Sale Boundary" tags and pink flagging, reprod and the V-Line road in Unit 2, and white "Timber Sale Boundary" tags, pink flagging, reprod and the V-7000 road in Unit 3 meeting the specifications described below; on parts of Sections 28, 29, 31, 32, and 33 all in Township 16 North, Range 5 West W.M., containing 159 acres, more or less.

**MINIMUM BID AND ESTIMATED LOG VOLUMES:**

Agreement #	Sort #	Species and Sort Specifications	Average Log Length	Estimated Volume		Tons Per MBF	Minimum Bid Delivered Prices		Total Appraised Value	Bid Deposit
				Mbf	Tons		\$/mbf	\$/Ton		
30-092852	01	DF 5"-7" dib	N/A	220	1760	8		\$60.00	\$105,600.00	\$10,560.00
30-092853	02	DF 8"-11" dib	28'	712	4842	6.8	\$550.00		\$391,600.00	\$36,410.00
30-092854	03	DF 12"-19" dib	28'	1816	9443	5.2	\$560.00		\$1,016,960.00	\$101,696.00
30-092855	04	DF 20"+ dib	28'	1646	7736	4.7	\$480.00		\$790,080.00	\$79,008.00
30-092856	05	DF HQ B 12"-19" dib	28'	1028	5654	5.5	\$575.00		\$591,100.00	\$61,985.00
30-092857	06	DF HQ B 20"+ dib	28'	1186	5574	4.7	\$600.00		\$711,600.00	\$71,160.00
30-092858	07	WW 5"+ dib	28'	15	105	7	\$500.00		\$7,500.00	\$750.00
30-092859	08	RA 5"-11" dib	26'	551	3967	7.2	\$525.00		\$289,275.00	\$28,927.50
30-092860	09	RA 12"+ dib	26'	113	678	6	\$650.00		\$73,450.00	\$7,345.00
30-092861	10	MA 8"-11" dib	24'	157	1130	7.2	\$400.00		\$62,800.00	\$6,280.00
30-092862	11	MA 12"+ dib	24'	161	966	6	\$425.00		\$68,425.00	\$6,842.50
30-092863	12	RC 5"+ dib	26'	17	122	7.2	\$1,100.00		\$18,700.00	\$1,870.00
30-092864	13	Conifer Pulp 2"+ dib	N/A	55	715	13		\$28.00	\$20,020.00	\$2,002.00
30-092865	14	Hardwood Pulp 2"+ dib	N/A	153	1989	13		\$28.00	\$55,692.00	\$5,569.20

**Totals:****7830 44681****\$4,204,052.00****CERTIFICATION:** This sale is certified under the Sustainable Forestry Initiative® program Standard (cert no: BV-SFIS-US09000572)**BID METHOD:** Sealed Bids**UNIT OF MEASURE:** MBF Scale/Tonnage Scale**EXPIRATION DATE:** October 14, 2016**ALLOCATION:** Export Restricted



## TIMBER NOTICE OF SALE

---

**PAYMENT  
SECURITY:**

To be determined by the State as described in Clause P-045.2 of the Purchaser's Contract.

**BIDDING  
PROCEDURES:**

A separate sealed bid and envelope must be submitted for each log sort. Prospective Purchasers may bid on any or all log sorts. On the day of sale the Purchaser must bring their bid deposit up to 10% of their total bid price. Complete bidding procedures and auction information may be obtained from the Pacific Cascade Region Office in Castle Rock WA. Phone number (360)577-2025.

**TIMBER EXCISE  
TAX:**

Purchaser must pay the forest excise taxes associated with the log sorts delivered to them. The tax rate for this sale is 4.2 %. Taxable Stumpage = Total Delivered Value – (Harvest Cost + Estimated Haul Cost + ARRF). For more information contact the Department of Revenue, Forest Tax Section at 1-800-548-8829.

Use the following rates for estimating taxable stumpage:

Harvest Cost = \$0.00 per MBF for sorts 02, 03, 04, 05, 06, 07, 08, 09, 10, 11 and 12,  
\$10.00 per Ton for sorts 13 and 14 and \$12.00 per Ton for sort 01.

Hauling Services Payment Rate per Ton  
= (Base Rate + Mileage Rate) x (Contractor's hauling bid factor)

Base Rate = \$2.35 per ton

Mileage Rate = ((\$0.16 x C miles) + (\$0.11 x A miles)) x Fuel Index Factor

ARRF = \$0.00 per MBF for sorts 13 and 14 and \$26.75 per MBF for sorts 01, 02, 03, 04,  
05, 06, 07, 08, 09, 10, 11 and 12.

Note: To calculate AARF rates per ton use the tons\mbf conversion factor in the table above.

**CONFIRMATION:**

Each sort is subject to confirmation following auction. Sorts will not be confirmed until at least 10 days after auction. Final contract award is contingent upon the State's haul cost analysis. Actual haul route may vary and is subject to change at the State's discretion.

**SPECIAL REMARKS:**

The successful Purchaser(s) will be required to purchase logs from the sale area upon delivery to their location specified in the bid submitted. Logs will be delivered to the Purchaser's delivery location by the State's contract harvester. Purchaser is responsible for weighing and scaling costs. All tonnage loads will be weighed and all mbf loads will be scaled at State approved locations. The State reserves the right to determine where logs are authorized to be scaled and weighed.

See driving map for gate locations. Gate lock requires a PCP1-1 key. The key for the gate lock is available at the Pacific Cascade Region office.



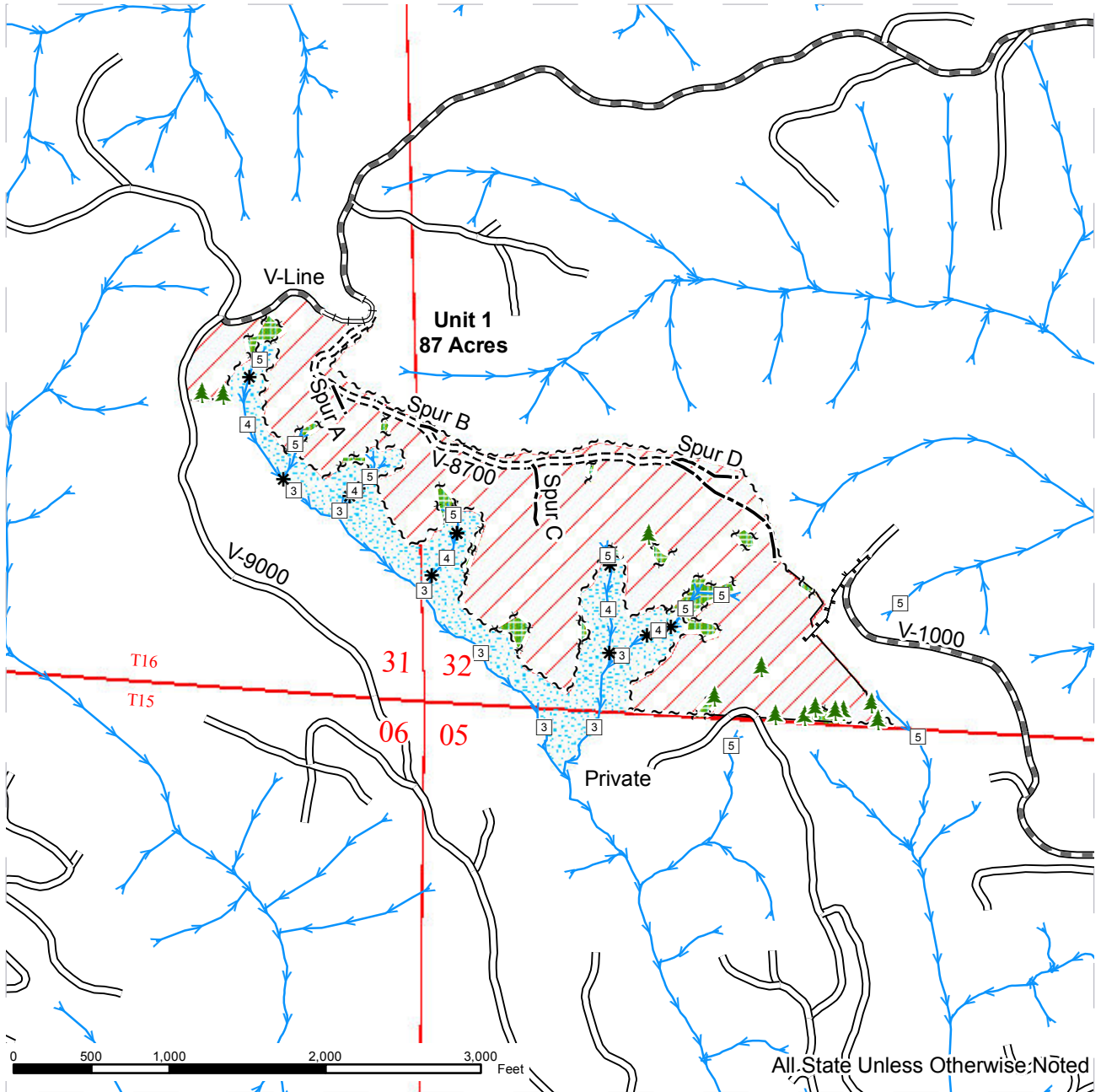
TIMBER NOTICE OF SALE

For more information regarding this log sort sale visit our web site:  
<http://www.dnr.wa.gov/programs-and-services/product-sales-and-leasing/timber-sales/timber-auction-packets>. If you have questions call Dave Sund at the Pacific Cascade Region Office at (360)577-2025 or Steve Teitzel at the Product Sales and Leasing Division Office in Olympia at (360)902-1741.

# TIMBER SALE MAP

**SALE NAME:** BLACK WIDOW  
**AGREEMENT#:** 30-092632  
**TOWNSHIP(S):** T16R05W  
**TRUST(S):** Common School and Indemnity (3), Capitol Grant (7)

**REGION:** Pacific Cascade  
**COUNTY(S):** GRAYS HARBOR  
**ELEVATION RGE:** 220-760

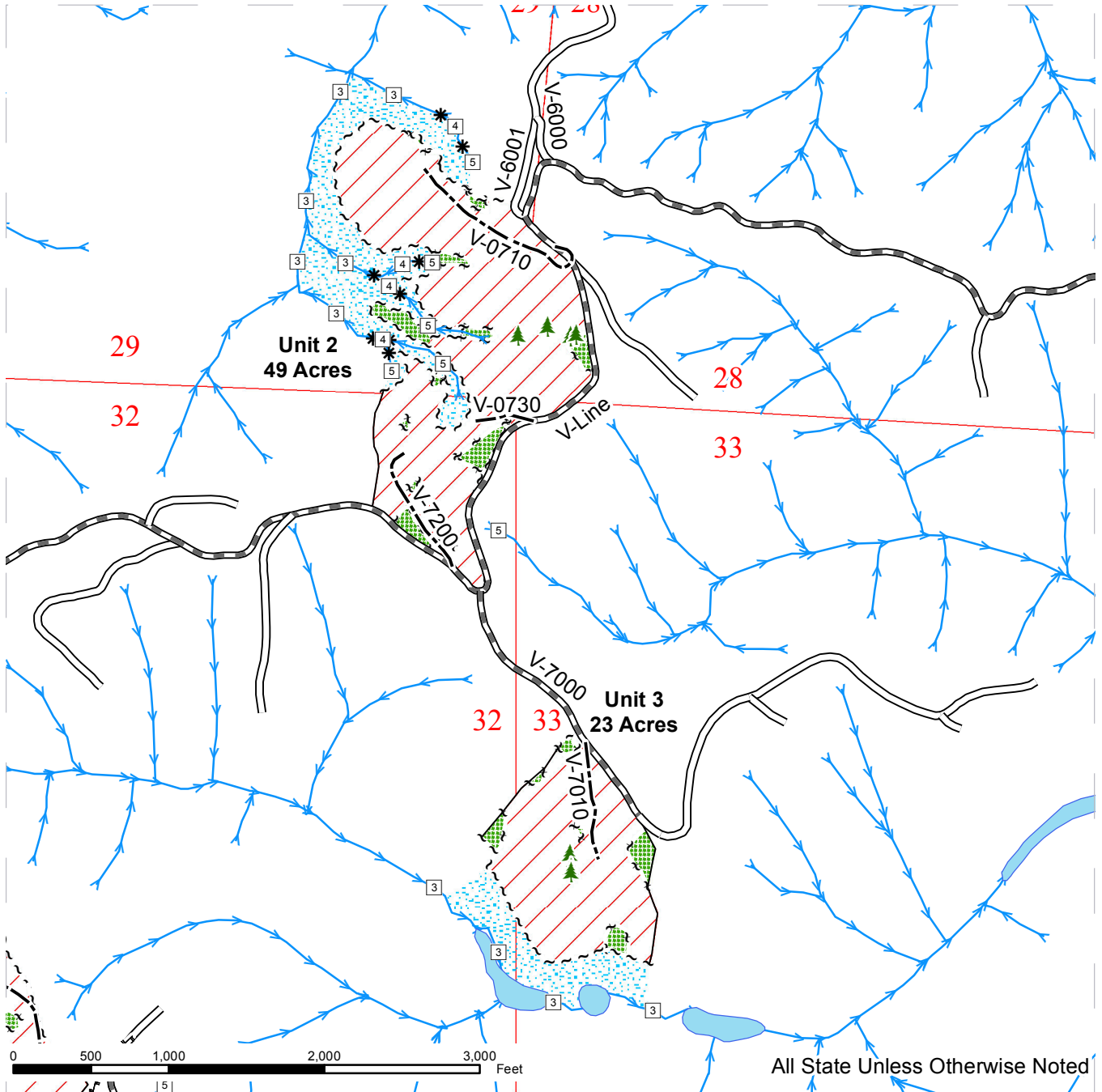


Sale Area	Existing Roads	Streams
Leave Tree Area	Required Pre-Haul Maintenance	Stream Type
Riparian Mgt Zone	Required Reconstruction	Stream Type Break
Sale Boundary Tags	Required Construction	Monumented Corners
Leave Tree Tags	Optional Construction	Leave Trees
Reprod	Designated Skid Trail	

# TIMBER SALE MAP

**SALE NAME:** BLACK WIDOW  
**AGREEMENT#:** 30-092632  
**TOWNSHIP(S):** T16R05W  
**TRUST(S):** Common School and Indemnity (3), Capitol Grant (7)

**REGION:** Pacific Cascade  
**COUNTY(S):** GRAYS HARBOR  
**ELEVATION RGE:** 220-760



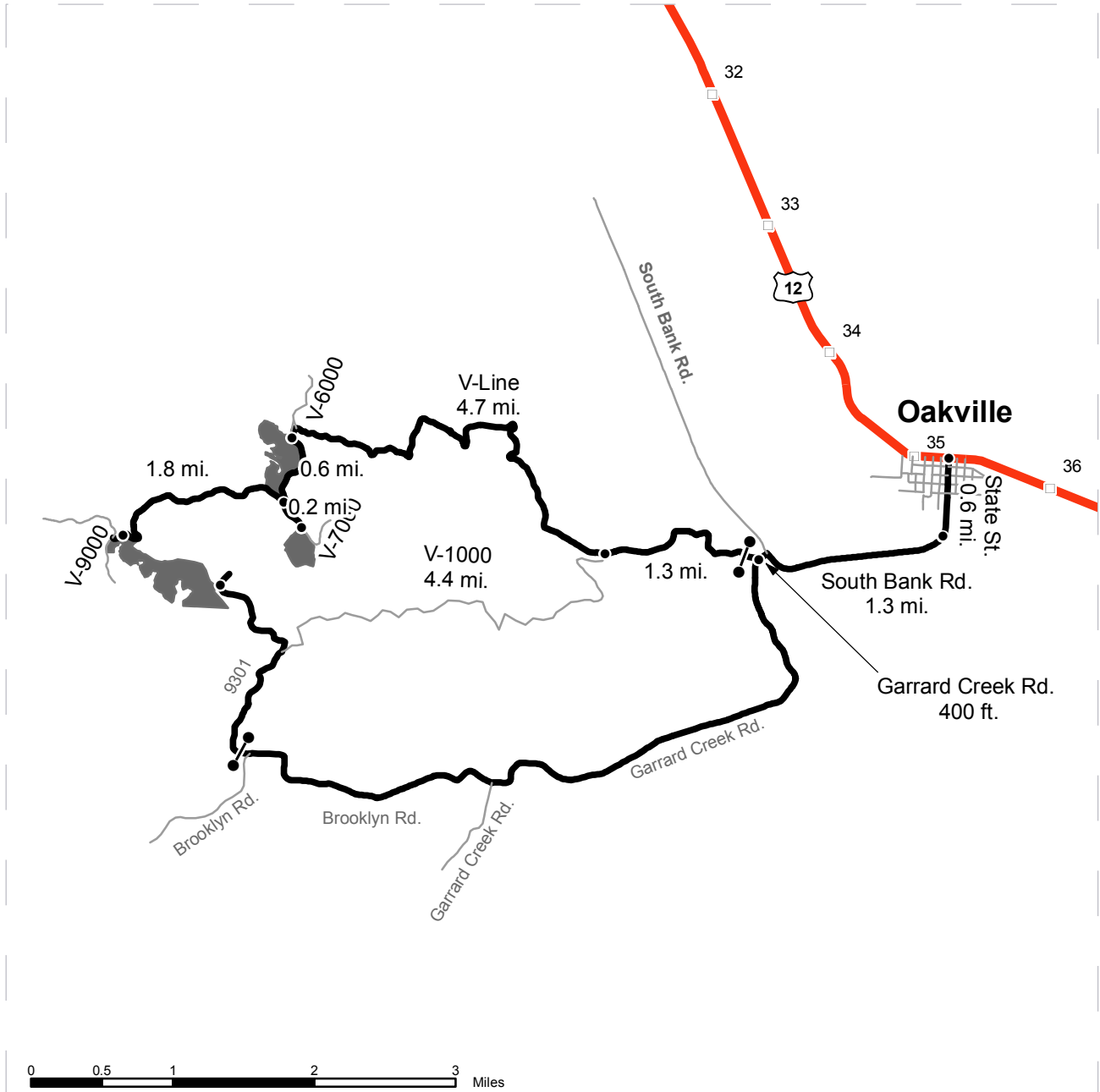
Sale Area	Existing Roads	Streams
Leave Tree Area	Required Pre-Haul Maintenance	Stream Type
Riparian Mgt Zone	Required Reconstruction	Stream Type Break
Sale Boundary Tags	Required Construction	Monumented Corners
Leave Tree Tags	Optional Construction	Leave Trees
Reprod	Designated Skid Trail	



# DRIVING MAP

**SALE NAME:** BLACK WIDOW SORTS  
**AGREEMENT#:** 30-092632  
**TOWNSHIP(S):** T16R05W  
**TRUST(S):** Common School and Indemnity (3), Capitol Grant (7)

**REGION:** Pacific Cascade  
**COUNTY(S):** GRAYS HARBOR  
**ELEVATION RGE:** 220-760



- Timber Sale Unit
- Highways
- Haul Route
- Other Route
- Milepost Markers
- Distance Indicator
- Gate (PCP1-1)

**DRIVING DIRECTIONS:**

From US Highway 12, after mile post 36, turn south onto State St. In Oakville. Follow Slate St. for 0.6 miles and then continue onto S Bank Rd for 1.3 miles. Turn left onto Garrard Crk Rd. After 400 ft, turn right onto the V-Line. Go through a gate then travel on the V-Line for 6 miles to the V-6000. Unit 2 will be on the right side of the V-Line. Continue on the V-Line for 0.6 miles to the V-7000. Turn left on the V-7000 and travel 0.2 miles. Unit 3 will be on the right side of the road. From Unit 2, continue on the V-Line for 1.8 miles. Unit 1 will be on the left side of the V-Line.

To reach the east end of Unit 1 from South Bank Rd, head left onto Garrard Creek Rd and go 400 feet. Turn right onto the V-Line and travel 1.3 miles to the V-1000. Turn left and follow the V-1000 to the end, approximately 4.4 miles.



**TIMBER NOTICE OF SALE**

**SALE NAME: BLACK WIDOW SORTS**

**AGREEMENT NO: 30-92852 - 30-93424**

**AUCTION: February 25, 2016 starting at 10:00 a.m.**  
Pacific Cascade Region Office, Castle Rock, WA

**COUNTY: Grays Harbor**

**SALE LOCATION:** Sale located approximately 8 miles southwest of Oakville

**PRODUCTS SOLD  
AND SALE AREA:**

All delivered timber described below, except leave trees banded with a single ring of blue paint, areas bounded out by yellow Leave Tree Area tags, snags, and all down timber existing 5 years prior to the day of sale bounded by: white "Timber Sale Boundary" tags, pink flagging, reprod, the V-line and the V-9000 in Unit 1; white "Timber Sale Boundary" tags and pink flagging, reprod the V-Line and the V-6001 in Unit 2; and white "Timber Sale Boundary" tags, pink flagging, reprod and the V-7000 road in Unit 3; meeting the specifications described below; on parts of Sections 28, 29, 31, 32, and 33 all in Township 16 North, Range 5 West W.M., containing 159 acres, more or less.

**MINIMUM BID AND ESTIMATED LOG VOLUMES:**

Agreement #	Sort #	Species and Sort Specifications	Average Log Length	Estimated Volume		Tons Per MBF	Minimum Bid Delivered Prices		Total Appraised Value	Bid Deposit
				Mbf	Tons		\$/mbf	\$/Ton		
30-092852	1	DF 5"-7" dib	N/A	220	1760	8		\$50.00	\$88,000.00	\$8,800.00
30-092853	2	DF 8"-11" dib	28'	712	4842	6.8	\$490.00		\$348,880.00	\$34,888.00
30-092854	3	DF 12"-19" dib	28'	1816	9443	5.2	\$510.00		\$926,160.00	\$92,616.00
30-092855	4	DF 20"+ dib	28'	1646	7736	4.7	\$490.00		\$806,540.00	\$80,654.00
30-092856	5	DF HQ B 12"-19" dib	28'	1028	5654	5.5	\$575.00		\$591,100.00	\$59,110.00
30-092857	6	DF HQ B 20"+ dib	28'	1186	5574	4.7	\$575.00		\$681,950.00	\$68,195.00
30-092858	7	WW 5"+ dib	28'	15	105	7	\$400.00		\$6,000.00	\$600.00
30-092859	8	RA 5"-7" dib	N/A	193	1640	8.5		\$35.00	\$57,400.00	\$5,741.75
30-092860	9	RA 8"-11" dib	24'	358	2327	6.5	\$500.00		\$179,000.00	\$17,900.00
30-092861	10	RA 12"+ dib	24'	113	678	6	\$650.00		\$73,450.00	\$7,345.00
30-092862	11	MA 8"-11" dib	24'	157	1130	7.2	\$400.00		\$62,800.00	\$6,280.00
30-092863	12	MA 12"+ dib	24'	161	966	6	\$425.00		\$68,425.00	\$6,842.50
30-092864	13	RC 5"+ dib	24'	17	122	7.2	\$900.00		\$15,300.00	\$1,530.00
30-092865	14	Conifer Pulp 2"+ dib	N/A	55	715	13		\$26.00	\$18,590.00	\$1,859.00
30-093424	15	Hardwood Pulp 2"+ dib	N/A	153	1989	13		\$26.00	\$51,714.00	\$5,171.40

**Totals:** **7830 44681** **\$3,975,309.00**

**CERTIFICATION:** This sale is certified under the Sustainable Forestry Initiative® program Standard (cert no: BV-SFIS-US09000572)

**BID METHOD:** Sealed Bids **UNIT OF MEASURE:** MBF Scale/Tonnage Scale

**EXPIRATION DATE:** September 30, 2016 **ALLOCATION:** Export Restricted

## TIMBER NOTICE OF SALE

---

### **PAYMENT**

**SECURITY:** To be determined by the State as described in Clause P-045.2 of the Purchaser's Contract.

### **BIDDING**

#### **PROCEDURES:**

A separate sealed bid and envelope must be submitted for each log sort. Prospective Purchasers may bid on any or all log sorts. On the day of sale the Purchaser must bring their bid deposit up to 10% of their total bid price. Complete bidding procedures and auction information may be obtained from the Pacific Cascade Region Office in Castle Rock WA. Phone number (360)577-2025.

### **TIMBER EXCISE**

#### **TAX:**

Purchaser must pay the forest excise taxes associated with the log sorts delivered to them. The tax rate for this sale is 4.2 %. Taxable Stumpage = Total Delivered Value – (Harvest Cost + Estimated Haul Cost + ARRF). For more information contact the Department of Revenue, Forest Tax Section at 1-800-548-8829.

Use the following rates for estimating taxable stumpage:

Harvest Cost = \$0.00 per MBF for sorts 2, 3, 4, 5, 6, 7, 9, 10, 11, 12 and 13, \$10.00 per Ton for sorts 14 and 15 and \$12.00 per Ton for sorts 1 and 8.

Hauling Services Payment Rate per Ton  
= (Base Rate + Mileage Rate) x (Contractor's hauling bid factor)

Base Rate = \$2.35 per ton

Mileage Rate = ((\$0.16 x C miles) + (\$0.11 x A miles)) x Fuel Index Factor

ARRF = \$0.00 per MBF for sorts 14 and 15 and \$26.75 per MBF for sorts 1, 2, 3, 4, 5, 6, 7, 8, 9, 10, 11, 12 and 13.

Note: To calculate AARF rates per ton use the tons\mbf conversion factor in the table above.

### **CONFIRMATION:**

Each sort is subject to confirmation following auction. Sorts will not be confirmed until at least 10 days after auction. Final contract award is contingent upon the State's haul cost analysis. Actual haul route may vary and is subject to change at the State's discretion.

### **SPECIAL REMARKS:**

The successful Purchaser(s) will be required to purchase logs from the sale area upon delivery to their location specified in the bid submitted. Logs will be delivered to the Purchaser's delivery location by the State's contract harvester. Purchaser is responsible for weighing and scaling costs. All tonnage loads will be weighed and all mbf loads will be scaled at State approved locations. The State reserves the right to determine where logs are authorized to be scaled and weighed.

See driving map for gate locations. Gate lock requires a PCP1-1 key. The key for the gate lock is available at the Pacific Cascade Region office.

For more information regarding this log sort sale visit our web site:

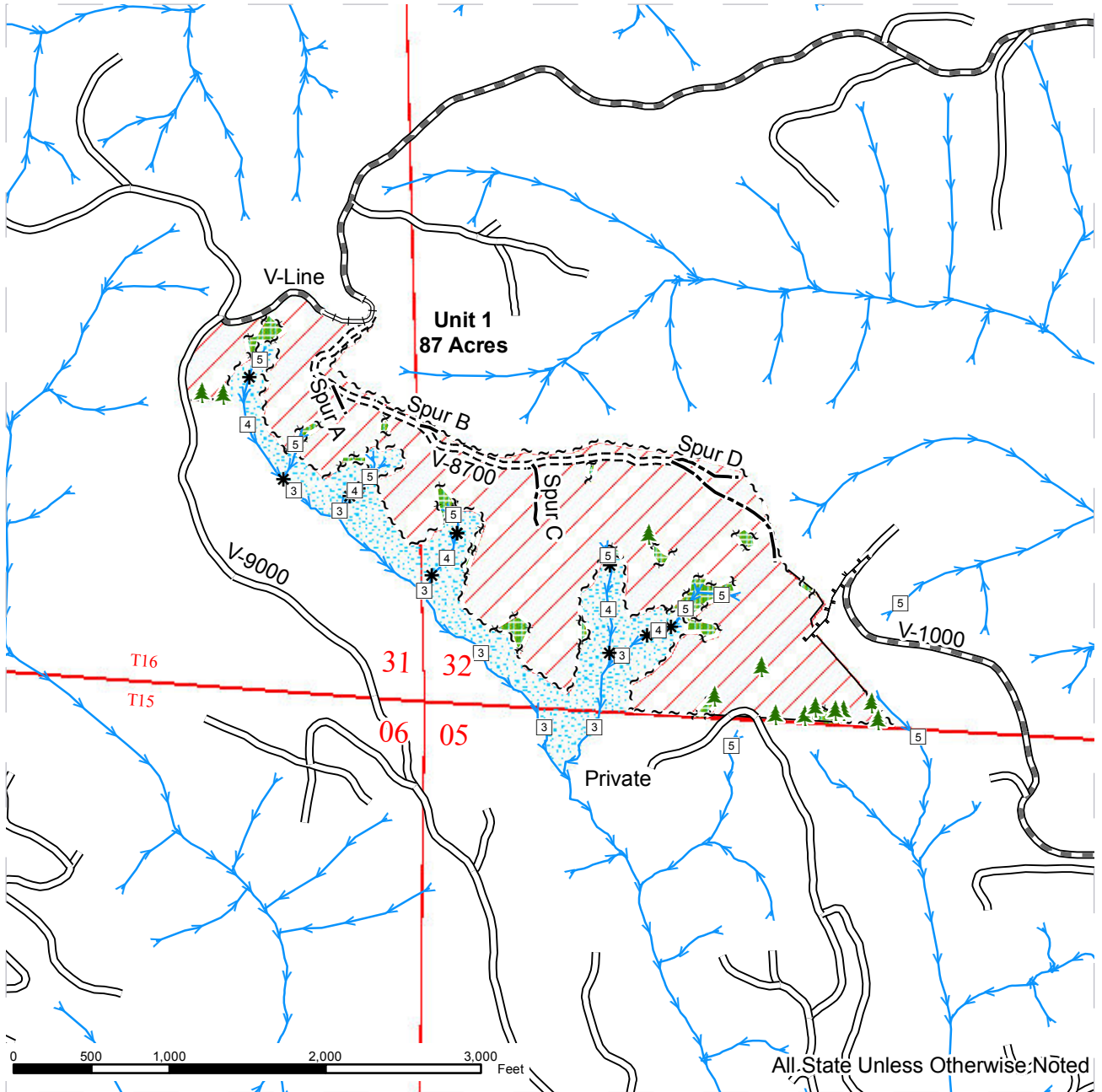
<http://www.dnr.wa.gov/programs-and-services/product-sales-and-leasing/timber-sales/timber-auction-packets>. If you have questions call Dave Sund at the Pacific Cascade Region Office at (360)577-2025 or Steve Teitzel at the Product Sales and Leasing Division Office in Olympia at (360)902-1741.



# TIMBER SALE MAP

**SALE NAME:** BLACK WIDOW  
**AGREEMENT#:** 30-092632  
**TOWNSHIP(S):** T16R05W  
**TRUST(S):** Common School and Indemnity (3), Capitol Grant (7)

**REGION:** Pacific Cascade  
**COUNTY(S):** GRAYS HARBOR  
**ELEVATION RGE:** 220-760

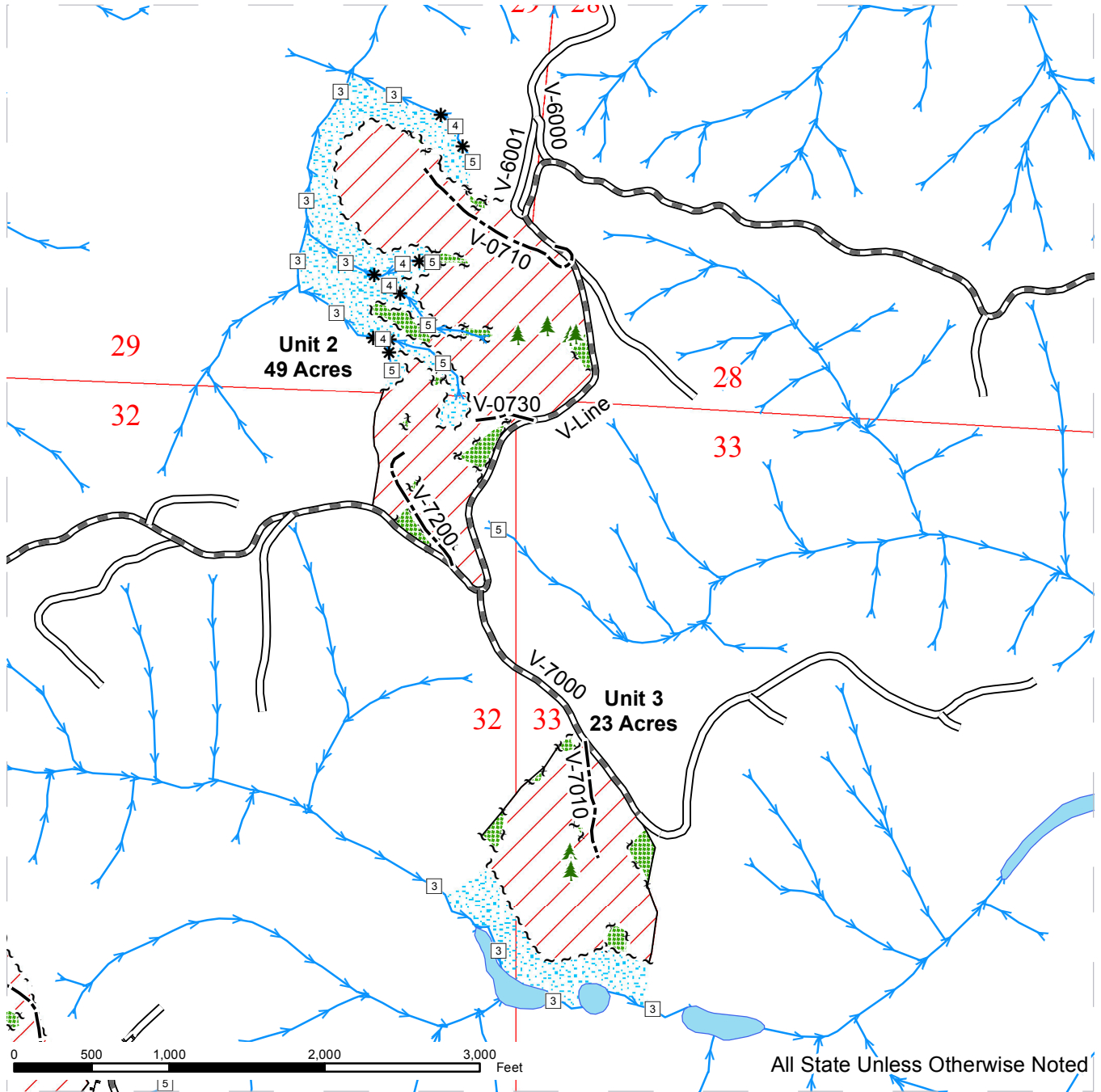


Sale Area	Existing Roads	Streams
Leave Tree Area	Required Pre-Haul Maintenance	Stream Type
Riparian Mgt Zone	Required Reconstruction	Stream Type Break
Sale Boundary Tags	Required Construction	Monumented Corners
Leave Tree Tags	Optional Construction	Leave Trees
Reprod	Designated Skid Trail	

# TIMBER SALE MAP

**SALE NAME:** BLACK WIDOW  
**AGREEMENT#:** 30-092632  
**TOWNSHIP(S):** T16R05W  
**TRUST(S):** Common School and Indemnity (3), Capitol Grant (7)

**REGION:** Pacific Cascade  
**COUNTY(S):** GRAYS HARBOR  
**ELEVATION RGE:** 220-760



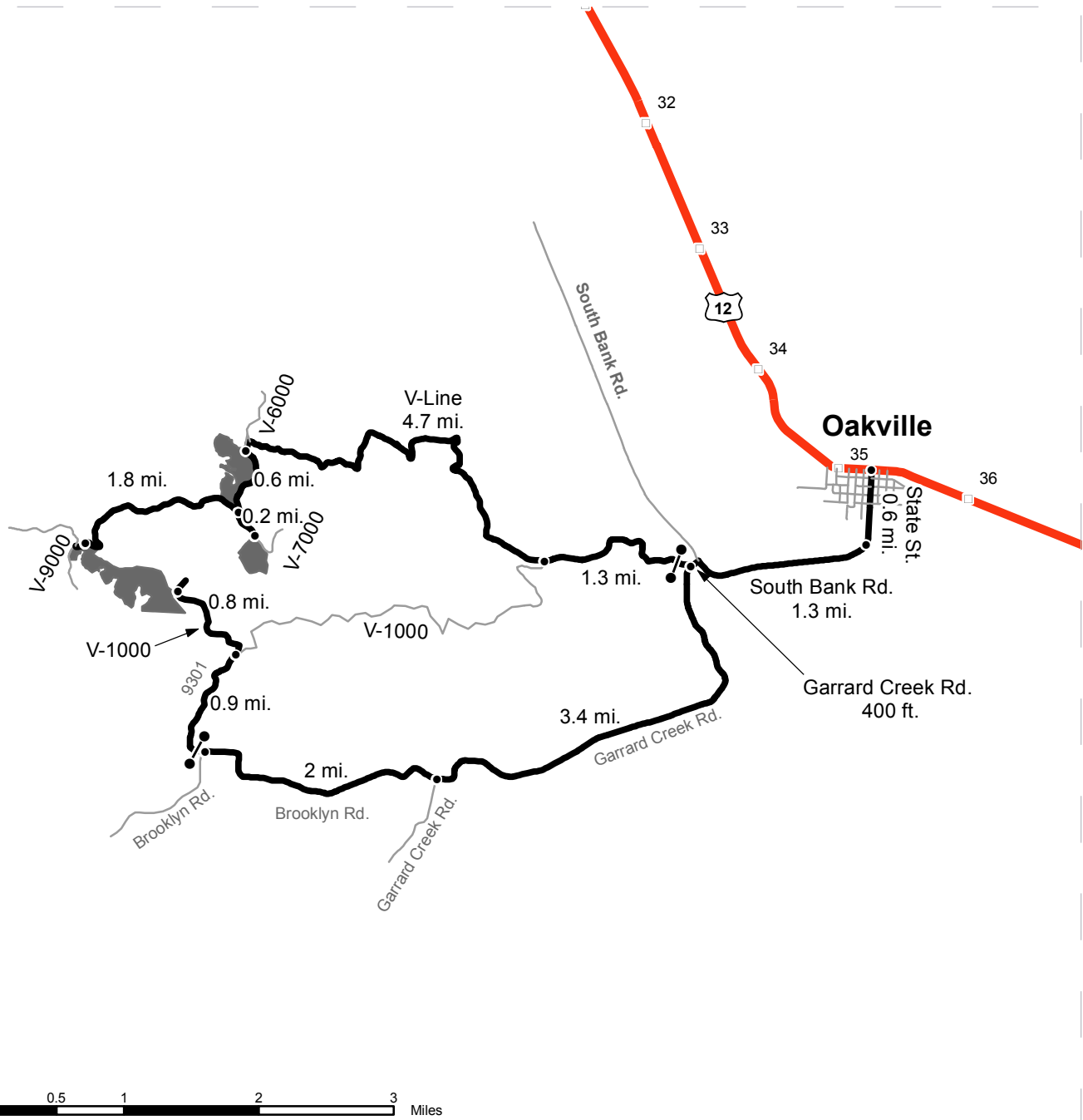
Sale Area	Existing Roads	Streams
Leave Tree Area	Required Pre-Haul Maintenance	Stream Type
Riparian Mgt Zone	Required Reconstruction	Stream Type Break
Sale Boundary Tags	Required Construction	Monumented Corners
Leave Tree Tags	Optional Construction	Leave Trees
Reprod	Designated Skid Trail	



# DRIVING MAP

**SALE NAME:** BLACK WIDOW  
**AGREEMENT#:** 30-092632  
**TOWNSHIP(S):** T16R05W  
**TRUST(S):** Common School and Indemnity (3), Capitol Grant (7)

**REGION:** Pacific Cascade  
**COUNTY(S):** GRAYS HARBOR  
**ELEVATION RGE:** 220-760



- Timber Sale Unit
- Highways
- Haul Route
- Other Route
- Milepost Markers
- Distance Indicator
- Gate (PCP1-1)

**DRIVING DIRECTIONS:**

From US Highway 12, after mile post 36, turn south onto State Street in Oakville. Follow State Street for 0.6 miles and then continue onto South Bank Road for 1.3 miles. Turn left onto Garrard Creek Road. After 400 ft, turn right onto the V-Line. Go through a gate then travel on the V-Line for 6 miles to the V-6000.

Unit 2 will be on the right side of the V-Line. Continue on the V-Line for 0.6 miles to the V-7000. Turn left on the V-7000 and travel 0.2 miles. Unit 3 will be on the right side of the road. From Unit 2, continue on the V-Line for 1.8 miles. Unit 1 will be on the left side of the V-Line.

To reach the east end of Unit 1 from South Bank Road, head left onto Garrard Creek Road and go 3.4 miles to the junction with Brooklyn Road; then 2 miles up the Brooklyn Road to the 9301 road; through the gate and in the 9301 road 0.9 miles to the V-1000 junction; then left on the V-1000 0.8 miles to the unit.





**TIMBER NOTICE OF SALE**

**SALE NAME:** SPAWNER

**AGREEMENT NO:** 30-092942

**AUCTION:** February 24, 2016 starting at 10:00 a.m.,  
Olympic Region Office, Forks, WA

**COUNTY:** Jefferson

**SALE LOCATION:** Sale located approximately 55 miles southeast of Forks WA

**PRODUCTS SOLD  
AND SALE AREA:**

All timber, except trees marked with blue paint or bounded out by leave tree area tags, bounded by the following, timber sale boundary tags, the West Boundary - FS 21 Road, Q-1000 and Q-1000.1 in Unit 1; timber sale boundary tags in Unit 2. All timber that has been on the ground for five years or more shall be left undisturbed and not yarded (five years is defined by more than 1.5 inches of sap rot), located on part(s) of Sections 36 all in Township 24 North, Range 11 West, W.M., containing 109 acres, more or less.

**CERTIFICATION:** This sale is certified under the Sustainable Forestry Initiative® program Standard (cert no: BV-SFIS-US09000572)

**ESTIMATED SALE VOLUMES AND QUALITY:**

Species	Avg DBH	Ring Count	Total MBF	MBF by Grade							
				1P	2P	3P	SM	1S	2S	3S	4S
Hemlock	18.2	5	2,718						1,457	892	369
Douglas fir	16.3	5	500						178	245	76
Silver fir	20.7		111						64	34	11
Red cedar	26		4							4	
Red alder	10.5		4								4
Sale Total			3,337								

**MINIMUM BID:** \$495,000.00

**BID METHOD:** Sealed Bids

**PERFORMANCE  
SECURITY:**

\$99,000.00

**SALE TYPE:** Lump Sum

**EXPIRATION DATE:** October 15, 2017

**ALLOCATION:** Export Restricted

**BID DEPOSIT:** \$49,500.00 or Bid Bond. Said deposit shall constitute an opening bid at the appraised price.

**HARVEST METHOD:** Ground - 70%/Cable - 30%. Rubber tire skidders may be allowed when conditions of clauses H-017 and H-040 can be met.

**ROADS:** 392.30 required pre-haul maintenance. 69.50 optional pre-haul maintenance. 25.70 required deactivation. Pre-haul maintenance, deactivation, rock haul, and timber haul Road construction will not be permitted from October 15 to April 15 unless authorized in writing by the Contract Administrator on the Q-1000.4, Q-1000.5, and Q-1000.6. The hauling of forest products will not be permitted from October 15 to April 15 unless authorized in writing by the Contract Administrator.

**ACREAGE DETERMINATION**

**CRUISE METHOD:** Sale area was 100% GPS'd. Sale units were cruised using a variable plot sample.

**FEES:** \$59,232.00 is due on day of sale. \$9.00 per MBF is due upon removal. These are in addition to the bid price.



## TIMBER NOTICE OF SALE

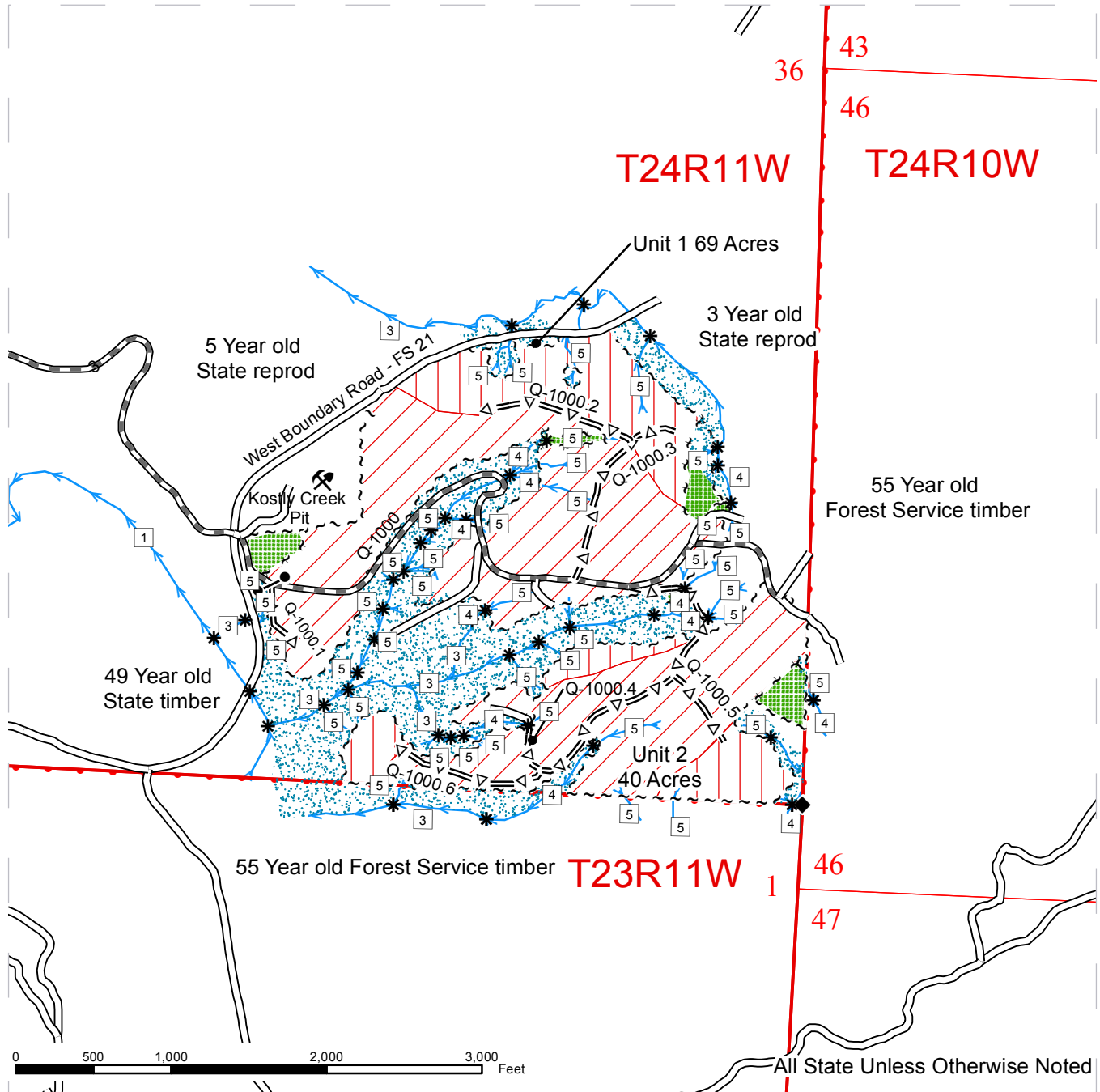
---

**SPECIAL REMARKS:** There is a locked gate on the Q-1000 - contact the Olympic Region Dispatch Center at 360-374-2811 to obtain a AA-1 key.

# TIMBER SALE MAP

**SALE NAME:** Spawner  
**AGREEMENT#:** 30-092942  
**TOWNSHIP(S):** T24N R11W sec 36  
**TRUST(S):** Commom School (03)

**REGION:** Olympic  
**COUNTY(S):** Jefferson  
**ELEVATION RGE:** 540'-1000'



## Legend

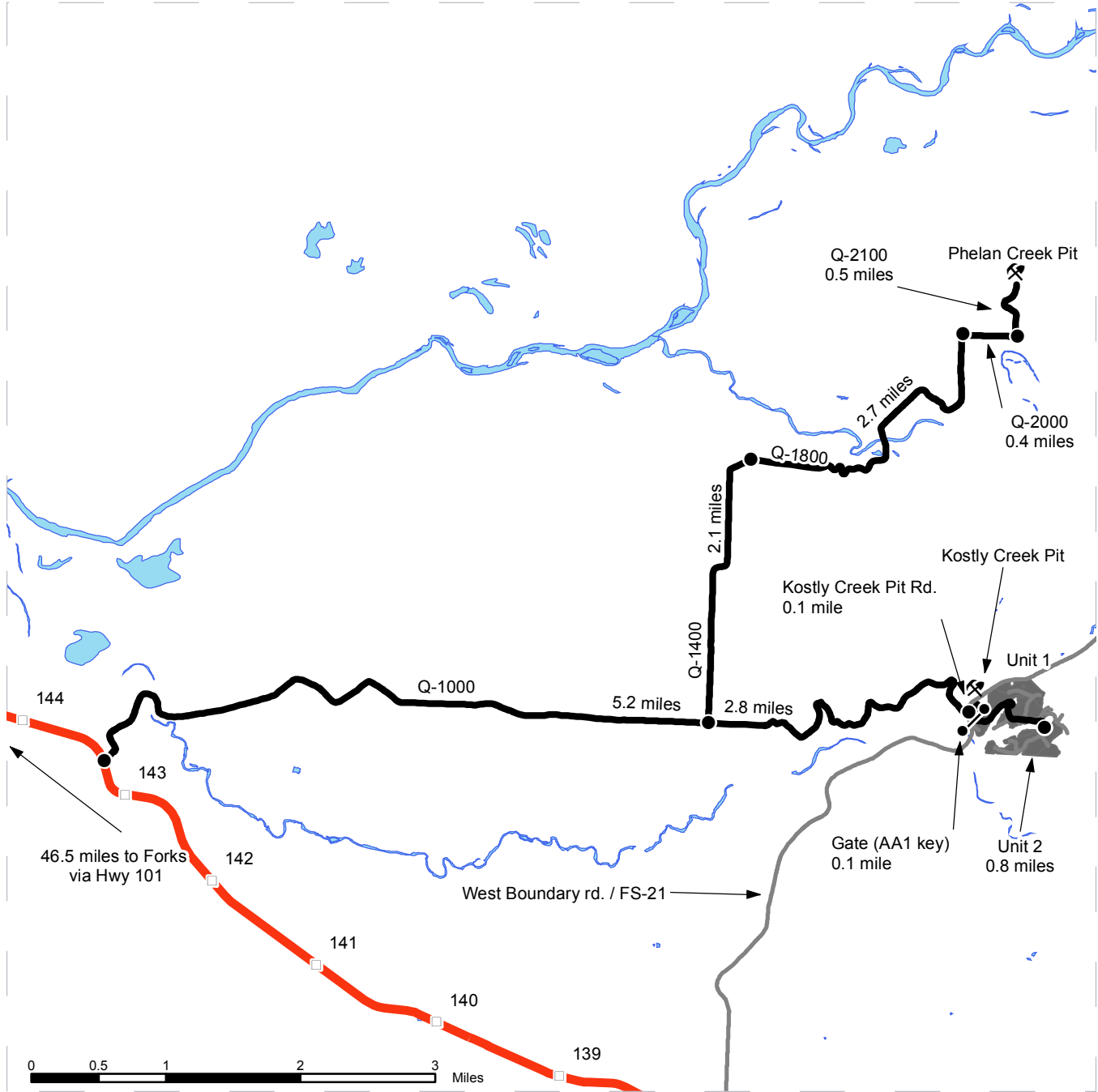
- |                            |                              |                                   |
|----------------------------|------------------------------|-----------------------------------|
| --- Sale Boundary Tags     | DNR Managed Lands            | =Δ= Optional Pre-haul Maintenance |
| ~ ~ ~ Leave Tree Area Tags | Public Land Survey Sections  | == Required Pre-haul Maintenance  |
| Leave Tree Area            | Public Land Survey Townships | — Existing Roads                  |
| RMZ                        | Streams                      | ◆ Monumented Corners              |
| Ground                     | □ Stream Type                | ⊗ Existing Rock Pit               |
| Cable                      | * Stream Type Break          | ● Gate                            |



# DRIVING MAP

**SALE NAME:** Spawner  
**AGREEMENT#:** 30-092942  
**TOWNSHIP(S):** T24N R11W  
**TRUST(S):** Common School (03)

**REGION:** Olympic  
**COUNTY(S):** Jefferson  
**ELEVATION RGE:** 540'-1000'



**Legend**

- Timber Sale Unit
- Gate
- Pit
- Distance Indicator
- Milepost Markers
- Other Route
- Haul Route
- Highways
- Open Water

**DRIVING DIRECTIONS:**

From Forks travel south on Hwy 101 approximately 46.5 to the Q-1000 road. Turn left onto the Q-1000 road and travel 5.2 miles.

For Phelan Pit:  
 Turn left onto the Q-1400 and continue approximately 2.1 miles to the Q-1800 (between Hwy 101 mile markers 144 and 143). Turn right onto the Q-1800 and travel approximately 2.7 miles to the Q-2000. Turn right onto the Q-2000 and travel approximately 0.4 miles to the Q-2100. Turn left on the Q-2100 and travel approximately 0.5 miles to Phelan Pit.

For Unit 1, Unit 2, and Kostly Pit:  
 Continue past the Q-1400 for 2.8 miles to the junction of Kostly Creek Pit rd. Turn left onto Kostly Creek Rd and travel 0.1 mile to reach the pit. For Unit 1 continue past Kostly Creek rd. 0.1 mile to the gate. For unit 2 continue past the gate on the Q-1000 and travel approximately 0.8 miles.





**TIMBER NOTICE OF SALE**

**SALE NAME:** FLASH

**AGREEMENT NO:** 30-092716

**AUCTION:** February 25, 2016 starting at 10:00 a.m., **COUNTY:** Lewis  
Pacific Cascade Region Office, Castle Rock, WA

**SALE LOCATION:** Sale located approximately 16 miles West of Centralia WA

**PRODUCTS SOLD AND SALE AREA:**

All timber, except leave trees bounded by yellow Leave Tree Area tags, leave trees marked with blue paint, pre-existing stumps, and all down timber existing 5 years prior to the day of sale bounded by the following: Timber Sale Boundary tags, the L-3510 and L-3500 roads, and reprod in Unit 1; Timber Sale Boundary tags, the L-3510 road, L-3600 road, L-3600 Ext, the L-3620 road and reprod in Unit 2 on part(s) of Sections 2, 3, 4 and 10 all in Township 14 North, Range 5 West, W.M., containing 153 acres, more or less.

**CERTIFICATION:** This sale is certified under the Sustainable Forestry Initiative® program Standard (cert no: BV-SFIS-US09000572)

**ESTIMATED SALE VOLUMES AND QUALITY:**

Species	Avg DBH	Ring Count	Total MBF	MBF by Grade								
				1P	2P	3P	SM	1S	2S	3S	4S	UT
Douglas fir	26.3	7	6,928				110		5,832	761	87	136
Red alder	16.8		393					22	120	120	104	27
Hemlock	16.9	7	334						193	106	25	9
Red cedar	19.5		139							120	13	6
Maple	16.1		135					30	55	15	14	21
Spruce	19		3						3			1
Sale Total			7,932									

**MINIMUM BID:** \$2,224,000.00 **BID METHOD:** Sealed Bids

**PERFORMANCE SECURITY:** \$100,000.00 **SALE TYPE:** Lump Sum

**EXPIRATION DATE:** December 31, 2017 **ALLOCATION:** Export Restricted

**BID DEPOSIT:** \$222,400.00 or Bid Bond. Said deposit shall constitute an opening bid at the appraised price.

**HARVEST METHOD:** Shovel and Cable. This sale is estimated to be 80% shovel yarding and 20% cable yarding. A detailed felling and yarding plan shall be required prior to any harvest activities. Shovel yarding is restricted to slopes of 40% or less. Tracked skidders may be used for pole removal only. For additional harvest requirements, refer to the H-140 and H-141 clauses in the contract. Shovel Yarding will not be permitted from November 1 to April 30 unless authorized in writing by the Contract Administrator.

**ROADS:** 10.60 stations of required reconstruction. 34.93 stations of optional construction. 3.35 stations of optional reconstruction. 257.65 stations of required pre-haul maintenance. Rock used in accordance with the quantities in the ROCK LIST under this contract may be obtained at no cost to the Purchaser from the Lincoln Quarry, located in Section 15, Township 14 North, Range 05 West, W.M. Additional rock for this sale may be obtained from any commercial pit at the Purchaser's expense. Rock Sources will be subject to

## TIMBER NOTICE OF SALE

---

written approval by the Contract Administrator before their use. The hauling of forest products will not be permitted from November 1 to March 31 unless authorized in writing by the Contract Administrator.

### **ACREAGE DETERMINATION**

**CRUISE METHOD:** The sale acres were determined by GPS. The sale area was cruised using a variable plot cruise method.

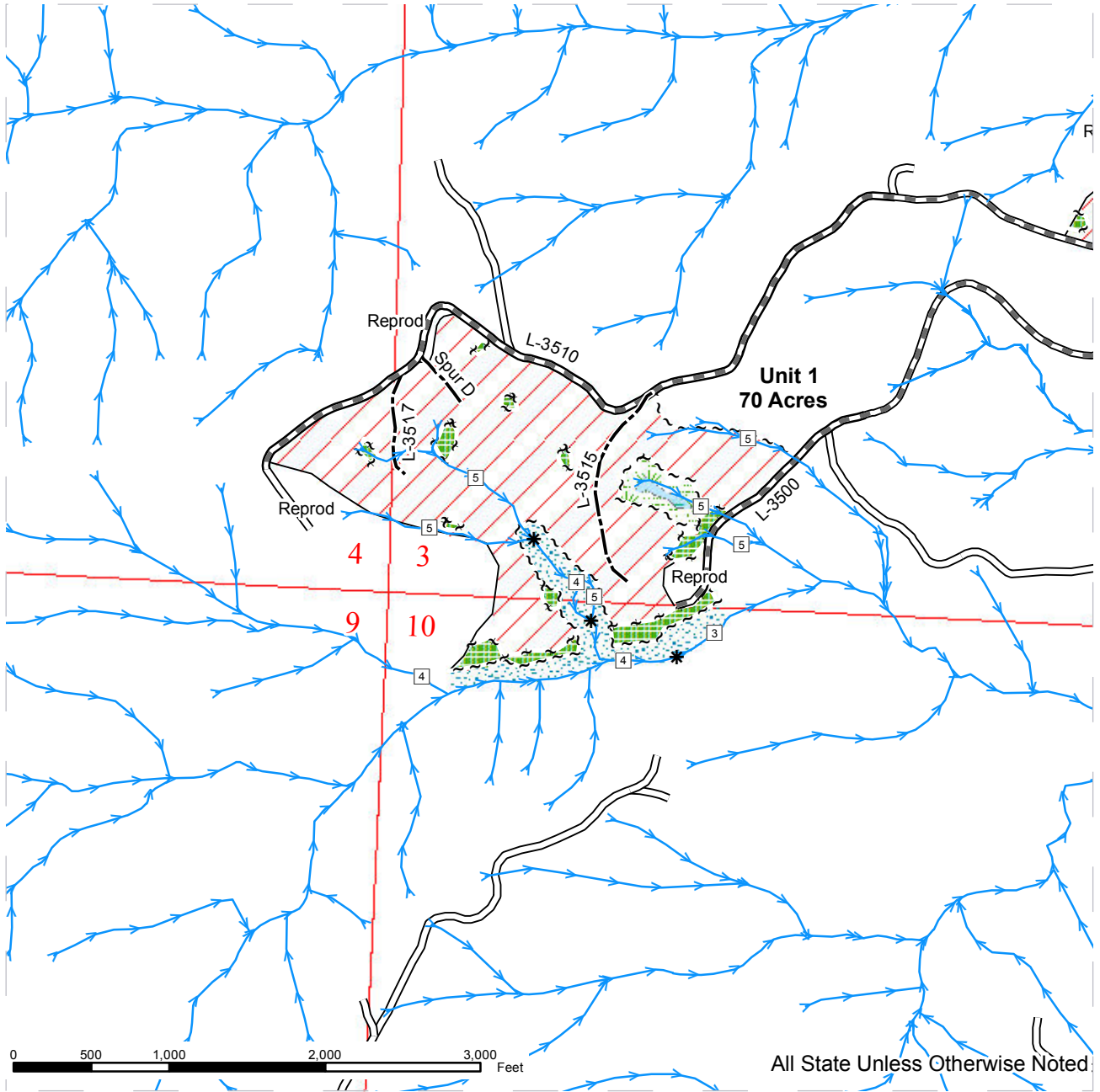
**FEES:** \$140,793.00 is due on day of sale. \$9.00 per MBF is due upon removal. These are in addition to the bid price.

**SPECIAL REMARKS:** This sale contains an estimated 1,575 MBF of higher quality DF grade 2 and 3 saw logs and 108 MBF of higher quality WH grade 2 and 3 saw logs, derived from the cruise. See driving map for gate locations. PCP 1-1 gate keys may be obtained from the Pacific Cascade Region office.

# TIMBER SALE MAP

**SALE NAME:** FLASH  
**AGREEMENT#:** 30-092716  
**TOWNSHIP(S):** T14R05W  
**TRUST(S):** State Forest Transfer(1)

**REGION:** Pacific Cascade Region  
**COUNTY(S):** LEWIS  
**ELEVATION RGE:** 385-1319



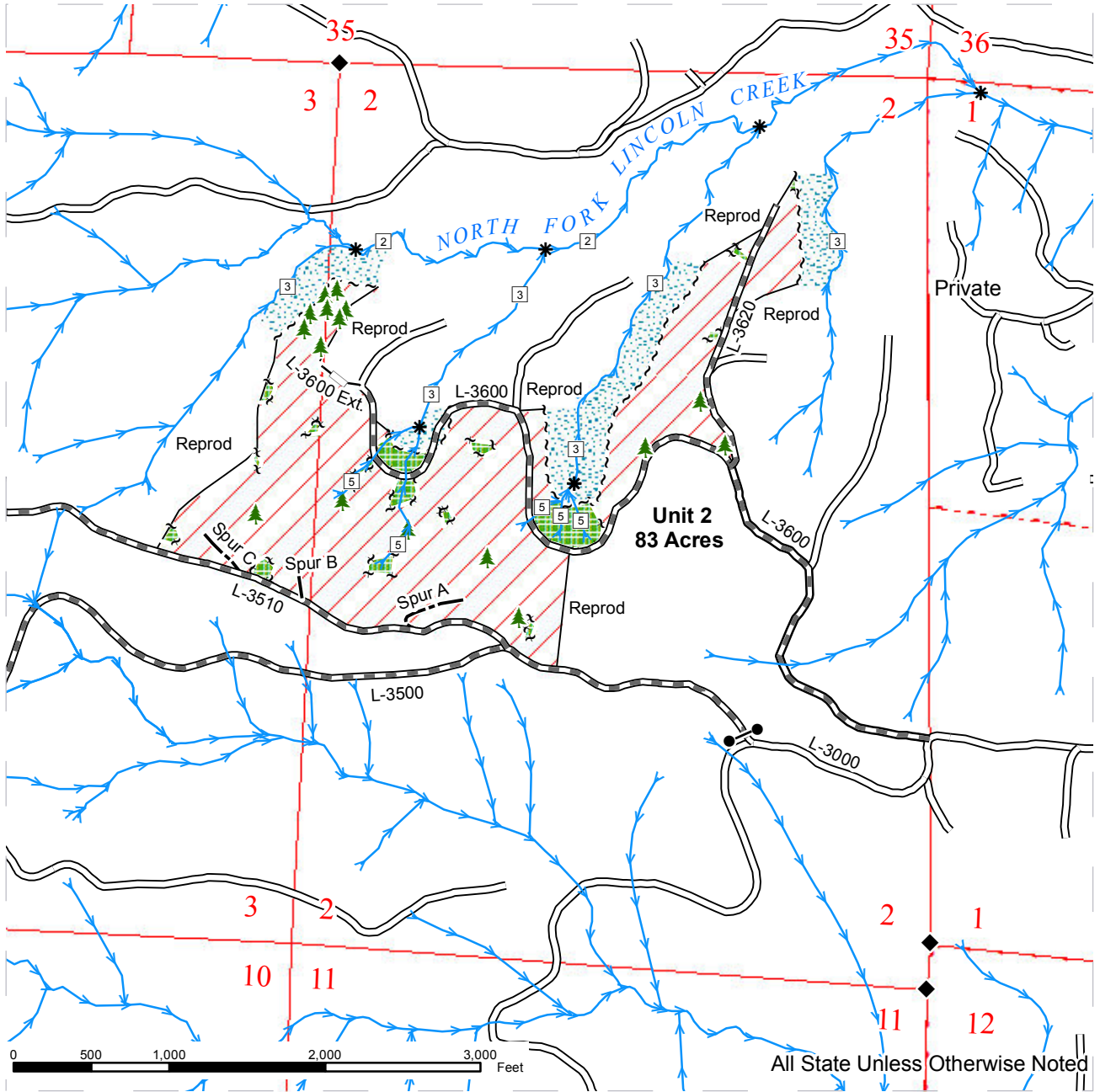
	Sale Area		Sale Boundary Tags		Streams
	Leave Tree Area		Leave Tree Tags		Stream Type
	Riparian Mgt Zone		Existing Roads		Stream Type Break
	Wetland Mgt Zone		Required Prehaul Maintenance		Leave Trees
	Forested Wetland		Optional Construction		Gate (PCP 1-1)
			Optional Reconstruction		Monumented Corners



# TIMBER SALE MAP

**SALE NAME:** FLASH  
**AGREEMENT#:** 30-092716  
**TOWNSHIP(S):** T14R05W  
**TRUST(S):** State Forest Transfer(1)

**REGION:** Pacific Cascade Region  
**COUNTY(S):** LEWIS  
**ELEVATION RGE:** 385-1319

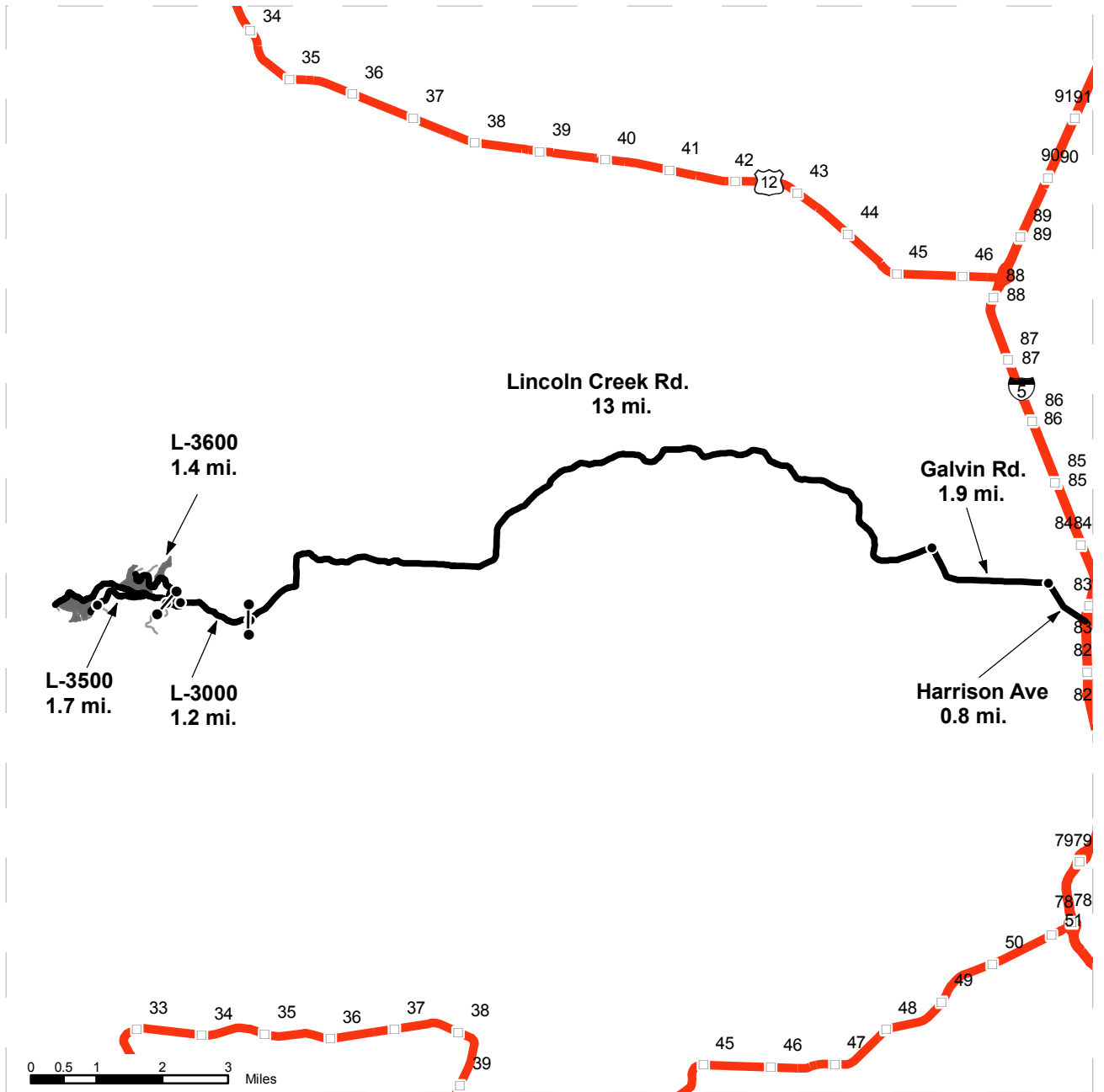


	Sale Area		Sale Boundary Tags		Streams
	Leave Tree Area		Leave Tree Tags		Stream Type
	Riparian Mgt Zone		Existing Roads		Stream Type Break
	Wetland Mgt Zone		Required Prehaul Maintenance		Leave Trees
	Forested Wetland		Optional Construction		Gate (PCP 1-1)
			Optional Reconstruction		Monumented Corners

# DRIVING MAP

**SALE NAME:** FLASH  
**AGREEMENT#:** 30-092716  
**TOWNSHIP(S):** T14R05W  
**TRUST(S):** State Forest Transfer(1)

**REGION:** Pacific Cascade Region  
**COUNTY(S):** LEWIS  
**ELEVATION RGE:** 385-1319



Timber Sale Unit  
 Highways  
 Other Route  
 Haul Route  
 Milepost Markers  
**Other Map Points**  
 Gate (PCP1-1)  
 Distance Indicator

**DRIVING DIRECTIONS:**

Take exit 82 off of I-5. Go West on Harrison Ave. for 0.8 miles to stop light. Turn left on Galvin Rd. and travel 1.9 miles on Galvin Rd which then turns into Lincoln Creek Road. Then continue on Lincoln Creek Road for approximately 13 miles to the end of the pavement to the L-3000. Turn right onto the L-3000 off of Lincoln Creek Rd and travel for 1.5 mi. Turn right onto the L-3500 and travel for 0.3 miles to unit 2. Continue for 1.1 miles to unit 1.





**TIMBER NOTICE OF SALE**

**SALE NAME:** TOWER FIRE SALVAGE

**AGREEMENT NO:** 30-093222

**AUCTION:** February 9, 2016 starting at 10:00 a.m.,  
Northeast Region Office, Colville, WA

**COUNTY:** Pend Oreille

**SALE LOCATION:** Sale located approximately 17 miles north of Usk, WA

**PRODUCTS SOLD  
AND SALE AREA:**

All standing burned timber except those trees described as leave trees in Schedule A in Units 1, 2, 3, 4, 5, 6 and 7 bounded by white timber sale boundary tags; all timber within the designated skid trail bounded by pink flagging on part(s) of Sections 30 all in Township 35 North, Range 45 East, Sections 36 all in Township 35 North, Range 44 East, W.M., containing 456 acres, more or less.

**CERTIFICATION:** This sale is certified under the Sustainable Forestry Initiative® program Standard (cert no: BV-SFIS-US09000572)

**ESTIMATED SALE VOLUMES AND QUALITY:**

Species	Avg Ring DBH Count	Total MBF	Total Tons	Price \$/Ton	MBF by Grade									
					P	SM	1S	2S	3S	4S	5S	6S	UT	
Douglas fir	15.7	2,350	17,982	\$8.30				615	1,514	221				
Larch	15.6	1,943	11,977	\$8.30				503	1,247	193				
Grand fir	13.8	1,498	9,980	\$8.30				431	934	133				
Red cedar	12.2	1,172	9,640	\$90.00				32	750	390				
Lodgepole	11.3	442	4,505	\$8.30					312	130				
Hemlock	10.9	370	2,909	\$8.30				13	277	80				
White pine	18.2	351	2,042	\$8.30					327	24				
Spruce	15.7	251	1,673	\$8.30				70	162	19				
Ponderosa pine	17.9	107	1,112	\$8.30						38	69			
Sale Total		8,484	61,820											

**MINIMUM BID:** \$8.3/ton (est. value \$1,308,000.00)

**BID METHOD:** Sealed Bids

**PERFORMANCE  
SECURITY:**

\$100,000.00

**SALE TYPE:** Tonnage Scale

**EXPIRATION DATE:** October 31, 2016

**ALLOCATION:** Export Restricted

**BIDDABLE SPECIES:** White pine, Spruce, Ponderosa pine, Lodgepole, Larch, Hemlock, Grand fir, Douglas fir combined

**BID DEPOSIT:** \$130,800.00 or Bid Bond. Said deposit shall constitute an opening bid at the appraised price.

**HARVEST METHOD:** Forwarder, Track skidder and Rubber tired skidder. Falling and Yarding will not be permitted from February 15 to May 31 unless authorized in writing by the Contract Administrator due to spring breakup.

**ROADS:** 38.45 stations of required construction. 697.89 stations of required prehaul maintenance. Road construction will not be permitted from November 15 to May 31 unless authorized in writing by the Contract Administrator due to frozen conditions and spring breakup. The hauling of forest products will not be permitted from February 15 to May 31 unless authorized in writing by the Contract Administrator due to spring breakup.



## TIMBER NOTICE OF SALE

---

### **ACREAGE DETERMINATION**

**CRUISE METHOD:** Acreage determined using GPS methods. Acreage shown above is net harvest acres in harvest units. Ponderosa pine: 8.0 - 17.5 inches dbh has a minimum top of 5.6 inch dib. All other species: 7.0 - 17.5 dbh has minimum top of 5.6 inch dib. All species 17.6 inch and greater dbh measure height to 40% of dob at 16 feet or a 5.6 inch top whichever is greater.

**FEES:** \$150,591.00 is due on day of sale. \$1.24 per ton is due upon removal. These are in addition to the bid price.

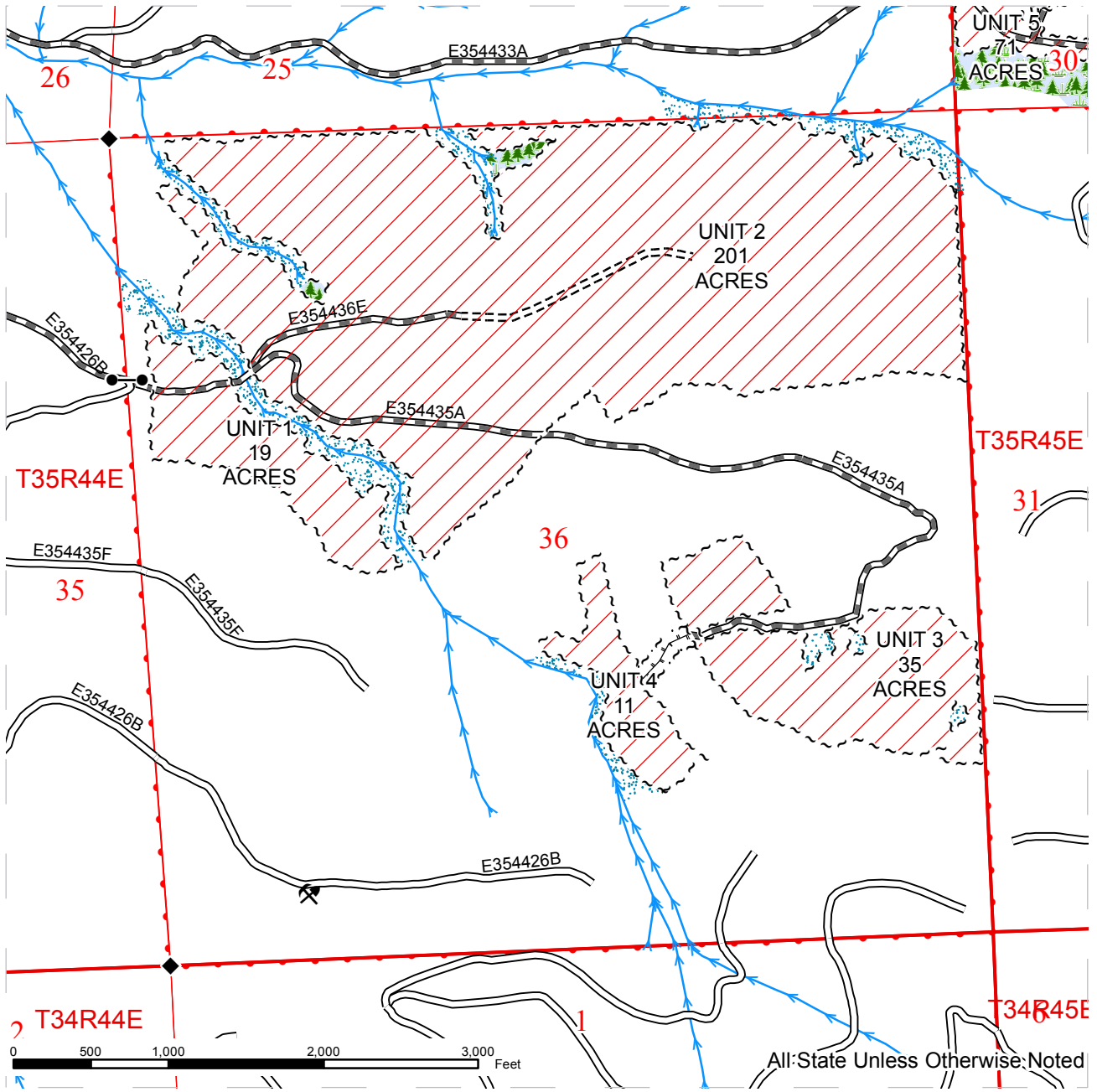
**SPECIAL REMARKS:** Locked gates restrict access to Units 1, 2, 3, 4 and 7. Contract Northeast Region Office at (509) 684-7474 to access.



# TIMBER SALE MAP

**SALE NAME:** TOWER FIRE SALVAGE  
**AGREEMENT#:** 30-093222  
**TOWNSHIP(S):** T35R44E, T35R45E  
**TRUST(S):** Common School and Indemnity(3)

**REGION:** Northeast Region  
**COUNTY(S):** PEND OREILLE  
**ELEVATION RGE:** 3115-4004



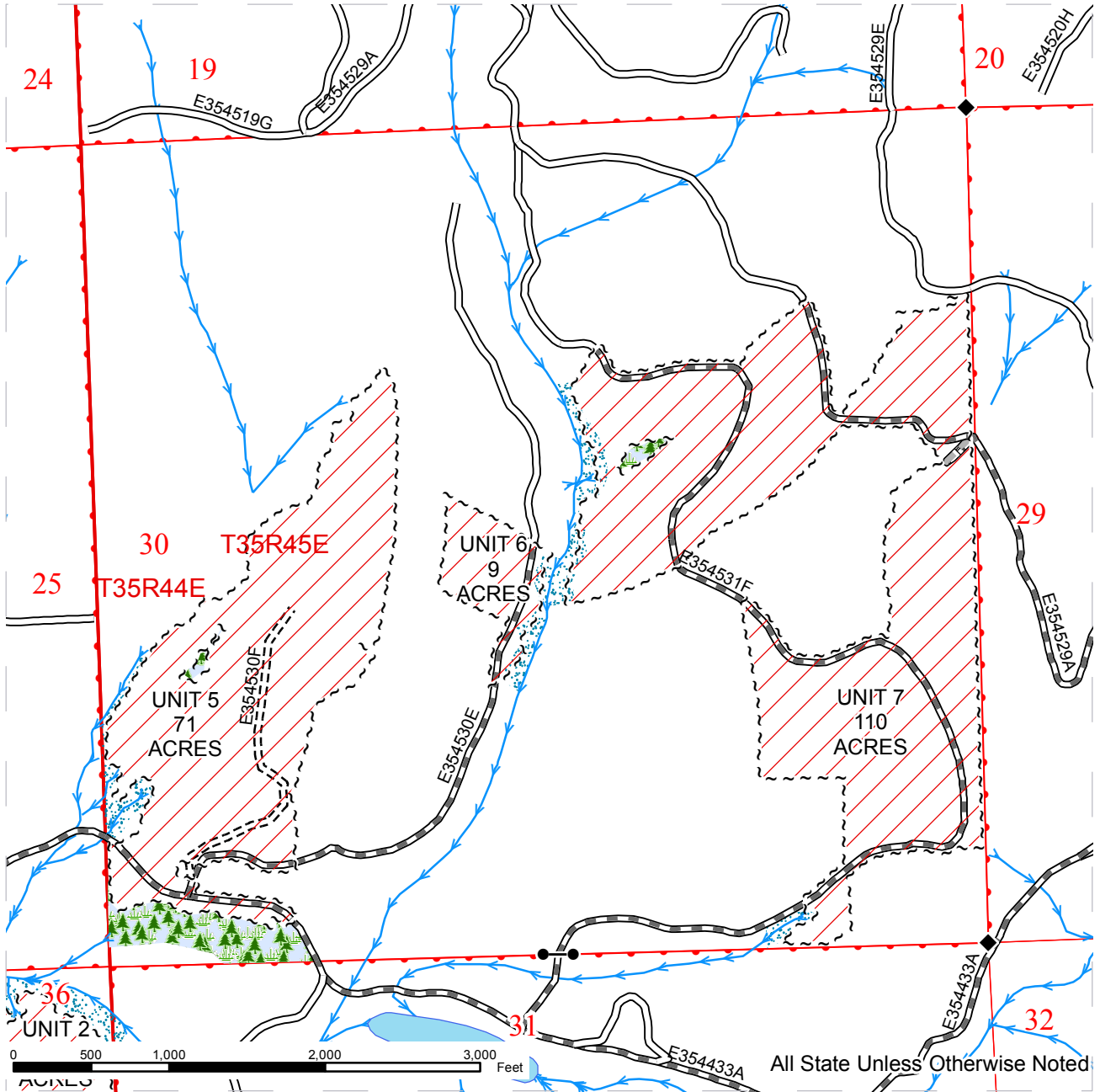
~ ~ ~ Sale Boundary Tags	— Existing Road	Forested Wetlands
Ground Skidding	- - - - Required Construction	RMZ
ELZ	— Pre-Haul Maintenance	Streams
~ ~ ~ Right of Way Acres = 0.4	- - - - Designated Skid Trail	◆ Monumented Corners
	— County Road	Existing Rock Pit
	— Highway	
	● - ● Gate	



# TIMBER SALE MAP

**SALE NAME:** TOWER FIRE SALVAGE  
**AGREEMENT#:** 30-093222  
**TOWNSHIP(S):** T35R44E, T35R45E  
**TRUST(S):** Common School and Indemnity(3)

**REGION:** Northeast Region  
**COUNTY(S):** PEND OREILLE  
**ELEVATION RGE:** 3115-4004



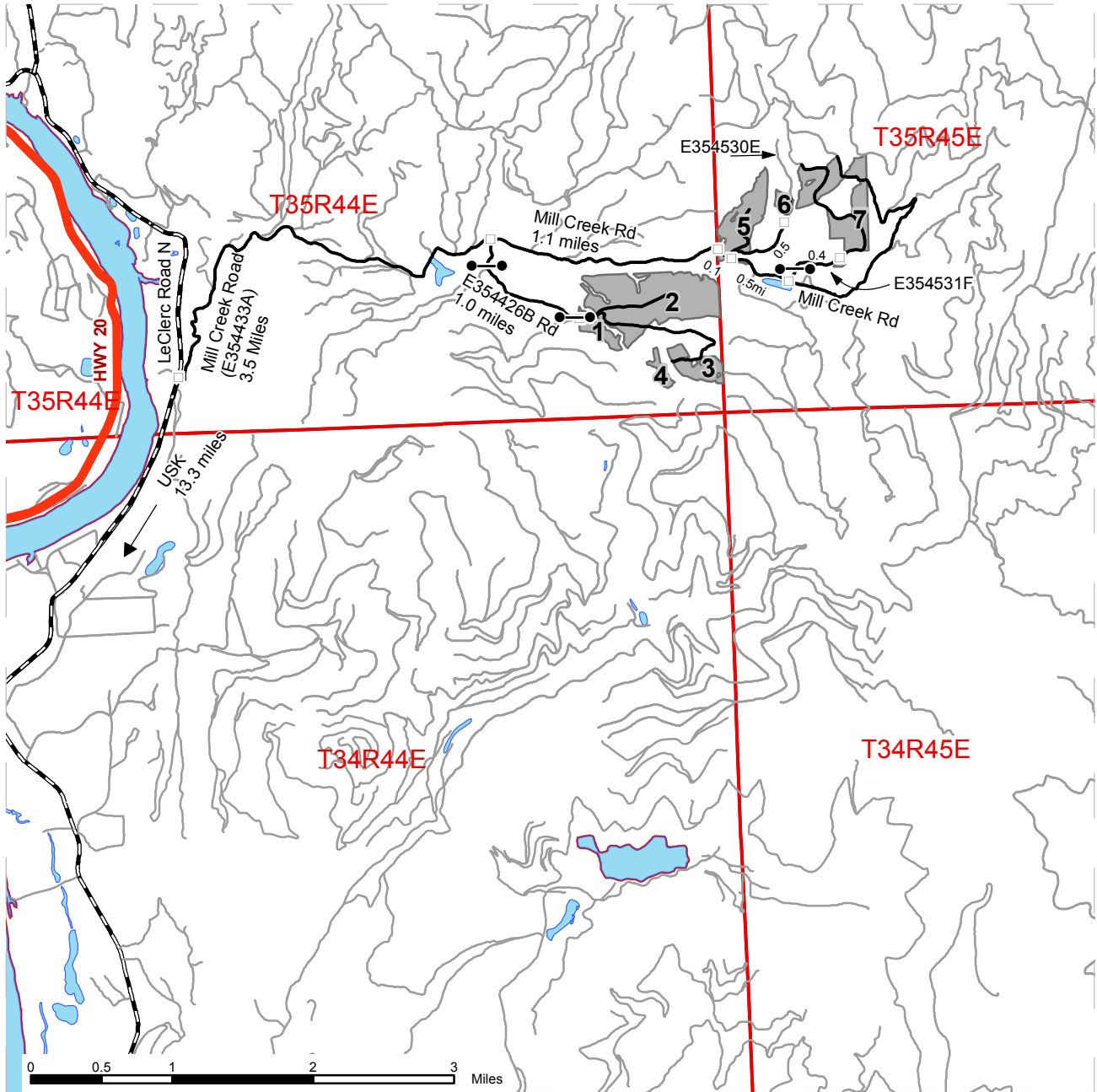
~ ~ ~ Sale Boundary Tags	— Existing Road	Forested Wetlands
Ground Skidding	- - - - - Required Construction	RMZ
ELZ	— PreHaul Maintenance	Streams
~ ~ ~ Right of Way Acres = 0.4	- - - - - Designated Skid Trail	◆ Monumented Corners
	— County Road	Existing Rock Pit
	— Highway	
	● - ● Gate	



# DRIVING MAP

**SALE NAME:** TOWER FIRE SALVAGE  
**AGREEMENT#:** 30-093222  
**TOWNSHIP(S):** T35R44E, T35R45E  
**TRUST(S):** Common School and Indemnity(3)

**REGION:** Northeast Region  
**COUNTY(S):** PEND OREILLE  
**ELEVATION RGE:** 3115-4004



	Timber Sale Unit
	Highway
	County Road
	Haul Route
	Other Route
	Gate
	Milepost Marker

**DRIVING DIRECTIONS:**

Units 1-4: From the intersection of LeClerc Road and Mill Creek Road north of Usk, drive east on Mill Creek Road approximately 3.5 miles to the intersection of the E354426B Road and Mill Creek Road. Turn south onto the E354426B Road and drive for approximately 1.0 miles to Unit 1. Continue on the E354426B Road to Units 2-4.

Units 5-7: From the E354426B Road intersection with Mill Creek Road, continue east on Mill Creek Road for approximately 1.1 miles to Unit 5. Continue eastward approximately 0.1 miles to the E354530E Road and head north on the E354530E Road approximately 0.5 miles to Unit 6. Continue past the Mill Creek Road/E354530E Road intersection approximately 0.5 miles to the E354531F Road. Turn north onto the E354531F Road and drive approximately 0.4 miles to Unit 7.





**TIMBER NOTICE OF SALE**

**SALE NAME: EAST BLOODY RUN**

**AGREEMENT NO: 30-092000**

**AUCTION:** February 23, 2016 starting at 10:00 a.m., **COUNTY:** Thurston  
South Puget Sound Region Office, Enumclaw, WA

**SALE LOCATION:** Sale located approximately 11 miles southeast of Tenino

**PRODUCTS SOLD AND SALE AREA:** All timber, except leave trees marked with blue paint or bounded out by yellow "Leave Tree Area" tags and down timber existing more than 5 years prior to day of sale, bounded by the following: white timber sale boundary tags, timber type change, and property lines marked with carsonite posts and pink flagging in Unit #1; white timber sale boundary tags, the 2047 road, timber type change and property lines marked with carsonite posts and pink flagging in Unit #2; all timber bounded by orange right of way tags on part(s) of Sections 4, 8 and 9 all in Township 15 North, Range 1 East, W.M., containing 56 acres, more or less.

**CERTIFICATION:** This sale is certified under the Sustainable Forestry Initiative® program Standard (cert no: BV-SFIS-US09000572)

**ESTIMATED SALE VOLUMES AND QUALITY:**

Species	Avg DBH	Ring Count	Total MBF	MBF by Grade								
				1P	2P	3P	SM	1S	2S	3S	4S	UT
Douglas fir	24.1	5	2,195				134		1,733	240	59	29
Red alder	17.1		240						127	46	57	10
Hemlock	13.9	5	22						10	5	7	
Red cedar	18.2		14							9	5	
Grand fir	21.3		7						6		1	
Sale Total			2,478									

**MINIMUM BID:** \$718,000.00 **BID METHOD:** Sealed Bids

**PERFORMANCE SECURITY:** \$100,000.00 **SALE TYPE:** Lump Sum

**EXPIRATION DATE:** October 31, 2017 **ALLOCATION:** Export Restricted

**BID DEPOSIT:** \$71,800.00 or Bid Bond. Said deposit shall constitute an opening bid at the appraised price.

**HARVEST METHOD:** Harvesting activities are estimated to be 70% ground-based and 30% cable. Forest products sold under this contract shall be harvested and removed using cable and tracked ground based equipment, with tracked ground based equipment limited to sustained slopes 45% and less. Use of tracked skidders shall be allowed for pole yarding only, unless authority to use other equipment is granted in writing by the State. Yarding may be restricted during wet weather if rutting becomes excessive, per clause H-017.

Cutting, yarding and timber haul will not be permitted from November 1st through April 30th, nor on weekends or state recognized holidays, unless authority to do so is granted in writing by the Contract Administrator. If permission is granted to operate from November 1st to April 30th, the purchaser shall be required to operate under a Winter Operating Plan to include further protection of water, soil, roads and other forest assets at

## TIMBER NOTICE OF SALE

---

the Purchaser's expense. Preventive measures required in the Winter Operating Plan must be put in place prior to commencing any winter operations.

**ROADS:**

5.13 stations of required construction. 56.70 stations of required pre-haul maintenance. 5.13 stations of required abandonment. Purchaser maintenance on the OLC-8950 and OLC-8955 roads. Designated maintenance on all other roads used.

Rock for the proposal may be obtained from any commercial source at the Purchaser's expense, as approved in writing by the Contract Administrator.

Road construction, will not be permitted from October 1st through April 30th, unless authority to do so is granted in writing by the Contract Administrator. If permission is granted to operate from October 1st through April 30th, the purchaser shall be required to operate under a Winter Operating Plan to include further protection of water, soil, roads and other forest assets at the Purchaser's expense. Preventive measures required in the Winter Operating Plan must be put in place prior to commencing any winter operations.

**ACREAGE DETERMINATION**

**CRUISE METHOD:** Unit acreage was determined by traversing the boundaries by GPS. Right of way acreage was determined by multiplying length times width. GPS data files are available upon request by emailing [audrey.mainwaring@dnr.wa.gov](mailto:audrey.mainwaring@dnr.wa.gov). See cruise narrative for cruise method.

**FEES:**

\$43,985.00 is due on day of sale. \$9.00 per MBF is due upon removal. These are in addition to the bid price.

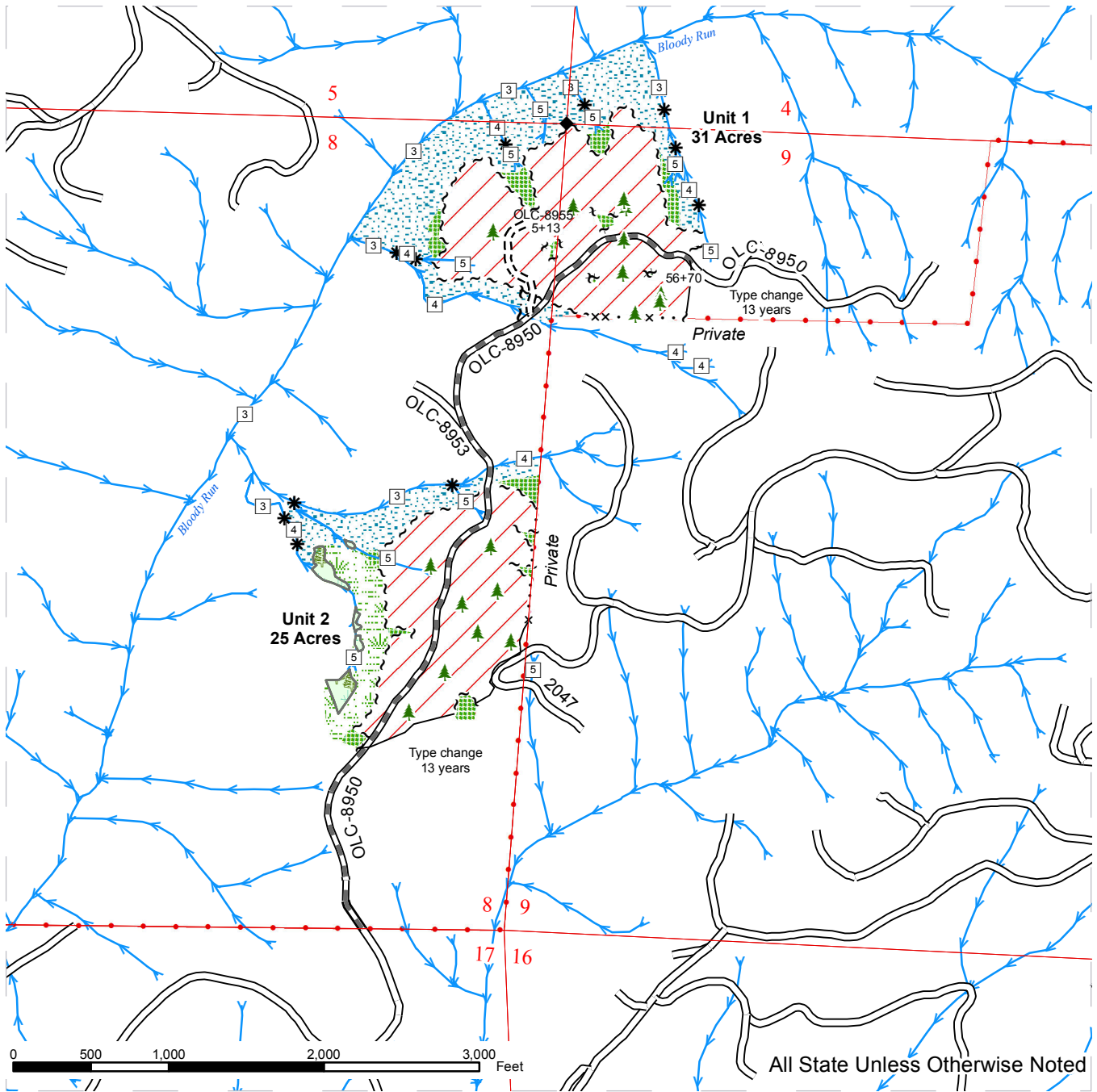
**SPECIAL REMARKS:**

See map for gate locations. All gates must be closed and locked. Gate keys may be obtained by contacting the South Puget Sound Region office at (360)825-1631 or by contacting the Tumwater work center at (360) 902-1447.

# TIMBER SALE MAP

**SALE NAME:** EAST BLOODY RUN  
**AGREEMENT#:** 30-092000  
**TOWNSHIP(S):** T15R01E  
**TRUST(S):** State Forest Transfer(1)

**REGION:** South Puget Sound Region  
**COUNTY(S):** THURSTON  
**ELEVATION RGE:** 677-1101

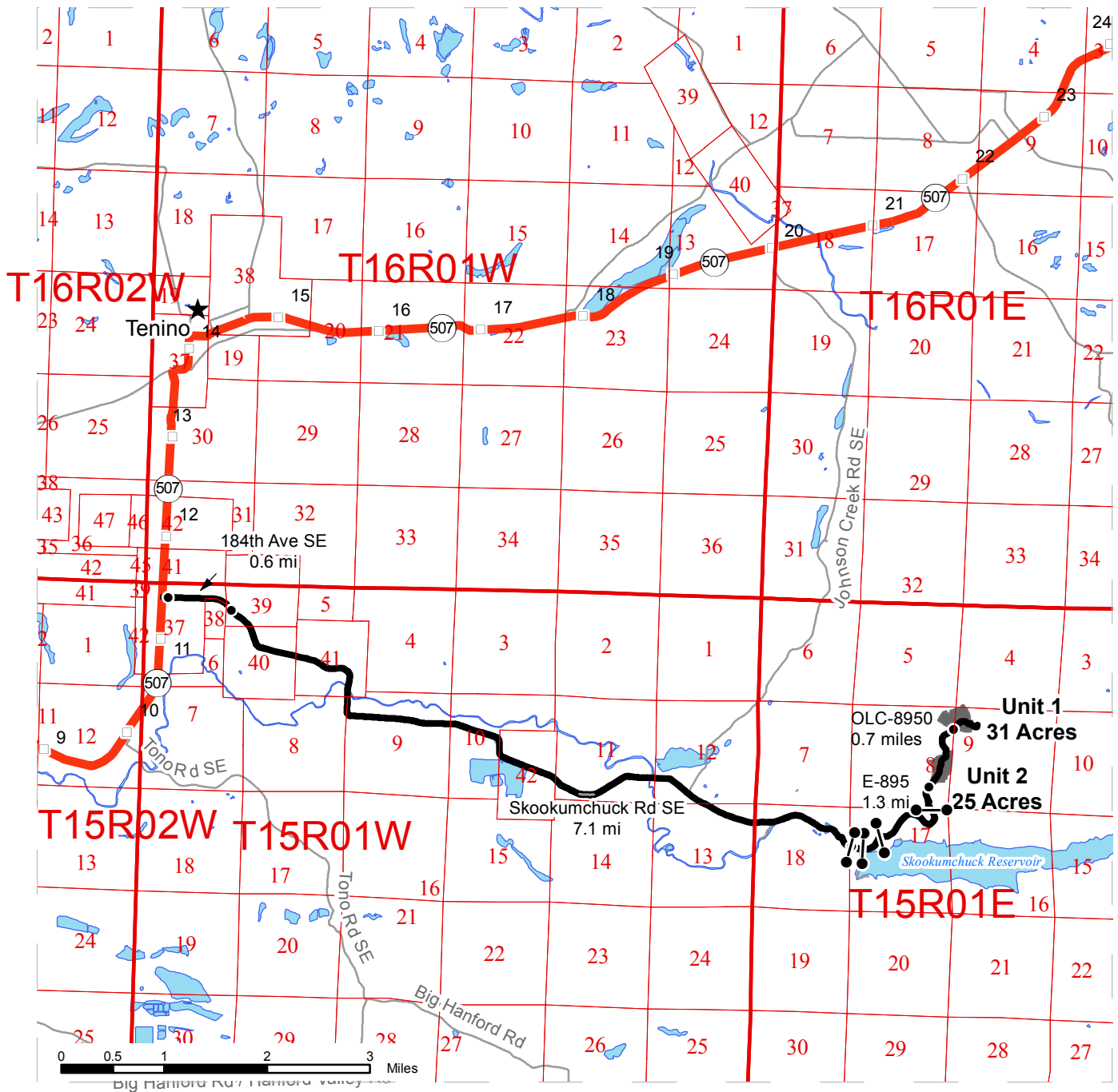


	Timber Sale Area		Property Line		Streams
	Leave Tree Area		Leave Tree Tags		Stream Break
	Wetland Mgt Zone		Timber Type Change		Stream Type
	Riparian Mgt Zone		Right of Way Tags		Monumented Corners
	Forested Wetland		Existing Roads		Leave Trees
	Sale Boundary Tags		Required Construction		DNR Managed Land
			Required Pre-Haul Maintenance		Public Land Survey Sections

# DRIVING MAP

SALE NAME: EAST BLOODY RUN  
 AGREEMENT#: 92000  
 TOWNSHIP(S): T15R01E  
 TRUST(S): State Forest Transfer(1)

REGION: South Puget Sound Region  
 COUNTY(S): THURSTON  
 ELEVATION RGE: 677-1101



	Timber Sale Unit
	Highways
	Haul Route
	Other Route
	Milepost Markers
	Distance Indicator
	Gate (Master 957)

**DRIVING DIRECTIONS:**

From Highway 507, turn left (Southeast) on 184th Ave for 0.6 miles. Follow the slight right and continue onto Skookumchuck Rd SE. Follow Skookumchuck Rd SE for 7.1 miles until you reach the red gate at the reservoir. Take the left through the gate and follow the E-895 to reach Gate 2. Continue down the road to Gate 3. Once through Gate 3, follow the road to the left to Gate 4. Once through Gate 4, follow the OLC-8950 for 1.3 miles to Unit 2. Continue 0.7 miles to reach Unit 1.





**TIMBER NOTICE OF SALE**

**SALE NAME:** MIZZEN

**AGREEMENT NO:** 30-092529

**AUCTION:** February 25, 2016 starting at 10:00 a.m.,  
Northwest Region Office, Sedro Woolley, WA

**COUNTY:** Whatcom

**SALE LOCATION:** Sale located approximately 19 miles north of Sedro-Woolley, WA.

**PRODUCTS SOLD  
AND SALE AREA:**

All timber bounded by white timber sale boundary tags, adjacent young stands and the ED-27 Road, except trees marked with blue paint on the bole and root collar, forest products tagged out by yellow leave tree area tags and cedar snags, preexisting dead and down cedar trees and cedar logs in Unit #1.

All timber bounded by white timber sale boundary tags, adjacent young stands and the ED-36 Road, except trees marked with blue paint on the bole and root collar, forest products tagged out by yellow leave tree area tags and cedar snags, preexisting dead and down cedar trees and cedar logs in Unit #2.

The above described products on part(s) of Sections 35 and 36 all in Township 37 North, Range 5 East, W.M., containing 87 acres, more or less.

**CERTIFICATION:** This sale is certified under the Sustainable Forestry Initiative® program Standard (cert no: BV-SFIS-US09000572)

**ESTIMATED SALE VOLUMES AND QUALITY:**

Species	Avg DBH	Ring Count	Total MBF	MBF by Grade								
				1P	2P	3P	SM	1S	2S	3S	4S	UT
Douglas fir	23	8	2,870			49	337		1,927	486	64	7
Hemlock	14	8	638						182	349	86	21
Red cedar	14		325							249	76	
Maple	15		278						114	58	18	88
Red alder	16		99						46	16	6	31
Birch	17		2									2
Sale Total			4,212									

**MINIMUM BID:** \$1,316,000.00

**BID METHOD:** Sealed Bids

**PERFORMANCE SECURITY:** \$100,000.00

**SALE TYPE:** Lump Sum

**EXPIRATION DATE:** March 31, 2018

**ALLOCATION:** Export Restricted

**BID DEPOSIT:** \$131,600.00 or Bid Bond. Said deposit shall constitute an opening bid at the appraised price.

**HARVEST METHOD:** Cable; cable, forwarder or tracked skidder (on skid trails as approved in writing by Contract Administrator) on sustained slopes 35% or less. Falling and Yarding will not be permitted from November 1 to March 31 unless authorized in writing by the Contract Administrator (THIS PERTAINS TO GROUND-BASED EQUIPMENT ONLY) to reduce soil damage and erosion.

**ROADS:** 25.25 stations of required construction. 15.67 stations of optional construction. 15.67 stations of road to be abandoned if built. 305.47 stations of pre-haul maintenance.

## TIMBER NOTICE OF SALE

---

Rock may be obtained from the following source on State land at no charge to the Purchaser: Santa Maria Hard Rock Pit at station 15+00 of the ED-36 Road.

Development of existing rock source will involve drilling, shooting, and processing rock to generate riprap and 3-inch-minus ballast.

An estimated total quantity of rock needed for this proposal: 45 cubic yards of riprap and 4,290 cubic yards of ballast rock.

An existing stockpile of 3-inch-minus ballast rock is available for use in the Santa Maria Hard Rock Pit.

Additional restrictions apply, see Remarks section below.

Road construction, pre-haul maintenance, road abandonment, and the hauling of rock will not be permitted from November 1 to March 31 unless authorized in writing by the Contract Administrator to reduce soil damage and siltation. This shall not be waived. The hauling of forest products will not be permitted from November 1 to March 31 unless authorized in writing by the Contract Administrator to reduce soil damage and siltation.

### **ACREAGE DETERMINATION**

**CRUISE METHOD:** Acres determined by GPS traverse. 89.7 acres gross. 3.2 acres deducted for green tree retention clumps. 86.5 acres net. Cruised using variable plot method. Expansion factor used is 40.00, 54.4 and 62.5. Sighting height is 4.5 feet. A total of 82 plots were taken.

Shapefiles of units are available upon request.

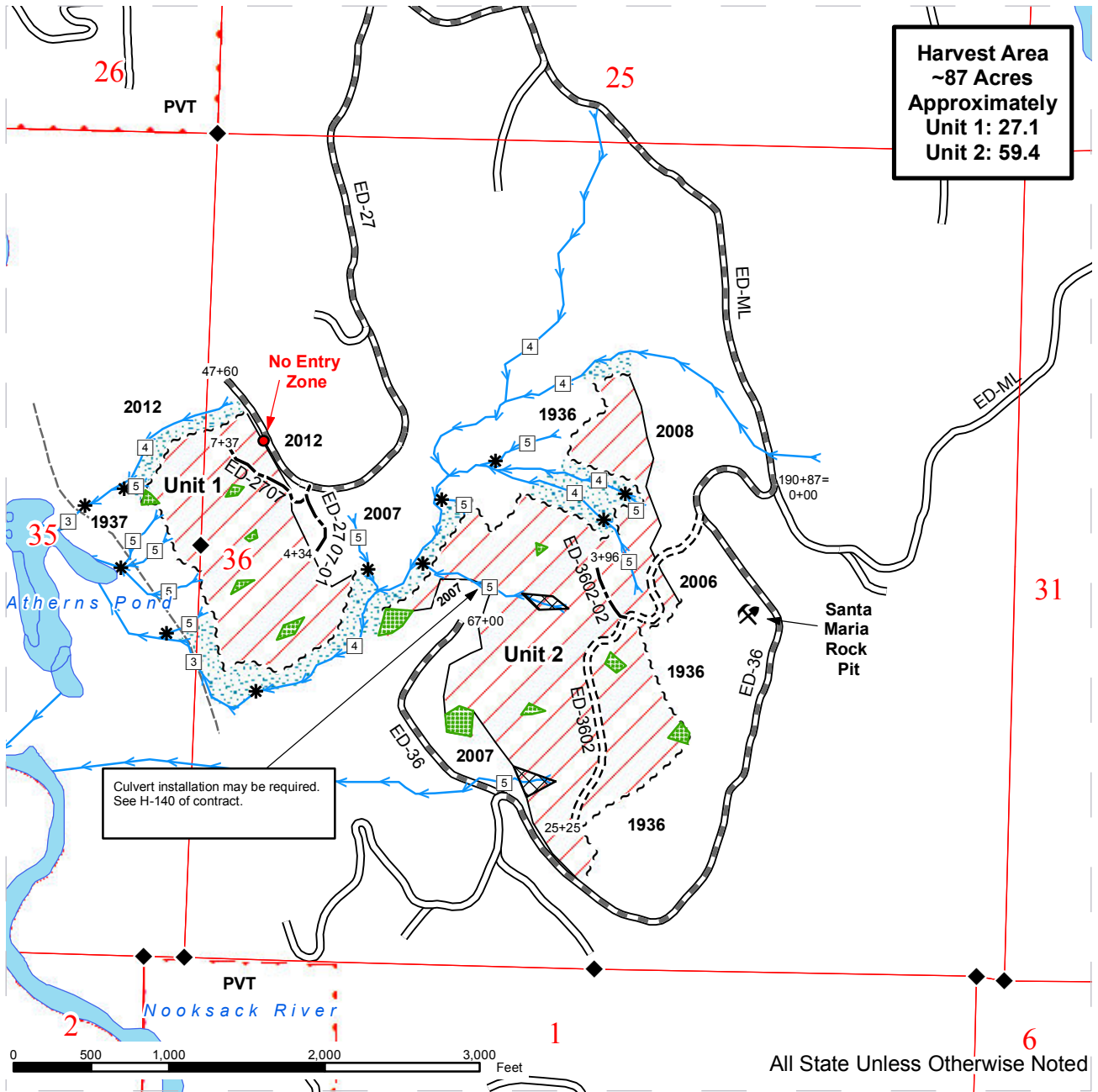
**FEES:** \$74,763.00 is due on day of sale. \$9.00 per MBF is due upon removal. These are in addition to the bid price.

- SPECIAL REMARKS:**
1. No "Closed Season Waiver" will be granted for any road work, rock haul or timber haul. These activities shall only occur between April 1 and October 31.
  2. HQ DF noted within the sale area. See cruise for further details (approximately 183 mbf of the above listed DF 2S is deemed high quality by the Department).
  3. Douglas-fir poles were noted within the sale area.
  4. Northern Goshawks have been known to nest in the vicinity of the proposed timber sale. If any occupied nests are found in trees within the sale boundary, these trees must be left undisturbed. Also, a timing restriction on all harvest activities may be applied to the affected portion of the sale from April 1 to August 31.
  5. There is a "No Entry Zone" located in the northern portion of Unit 1 as shown on the timber sale map. There shall be no equipment use, landing, or yarding in this area.

# TIMBER SALE MAP

**SALE NAME:** Mizzen  
**AGREEMENT#:** 92529  
**TOWNSHIP(S):** T37R05E  
**TRUST(S):** 03, 07

**REGION:** Northwest  
**COUNTY(S):** Whatcom  
**ELEVATION RGE:** 483-1359'



**Harvest Area**  
**~87 Acres**  
**Approximately**  
**Unit 1: 27.1**  
**Unit 2: 59.4**

Culvert installation may be required.  
 See H-140 of contract.

## LEGEND

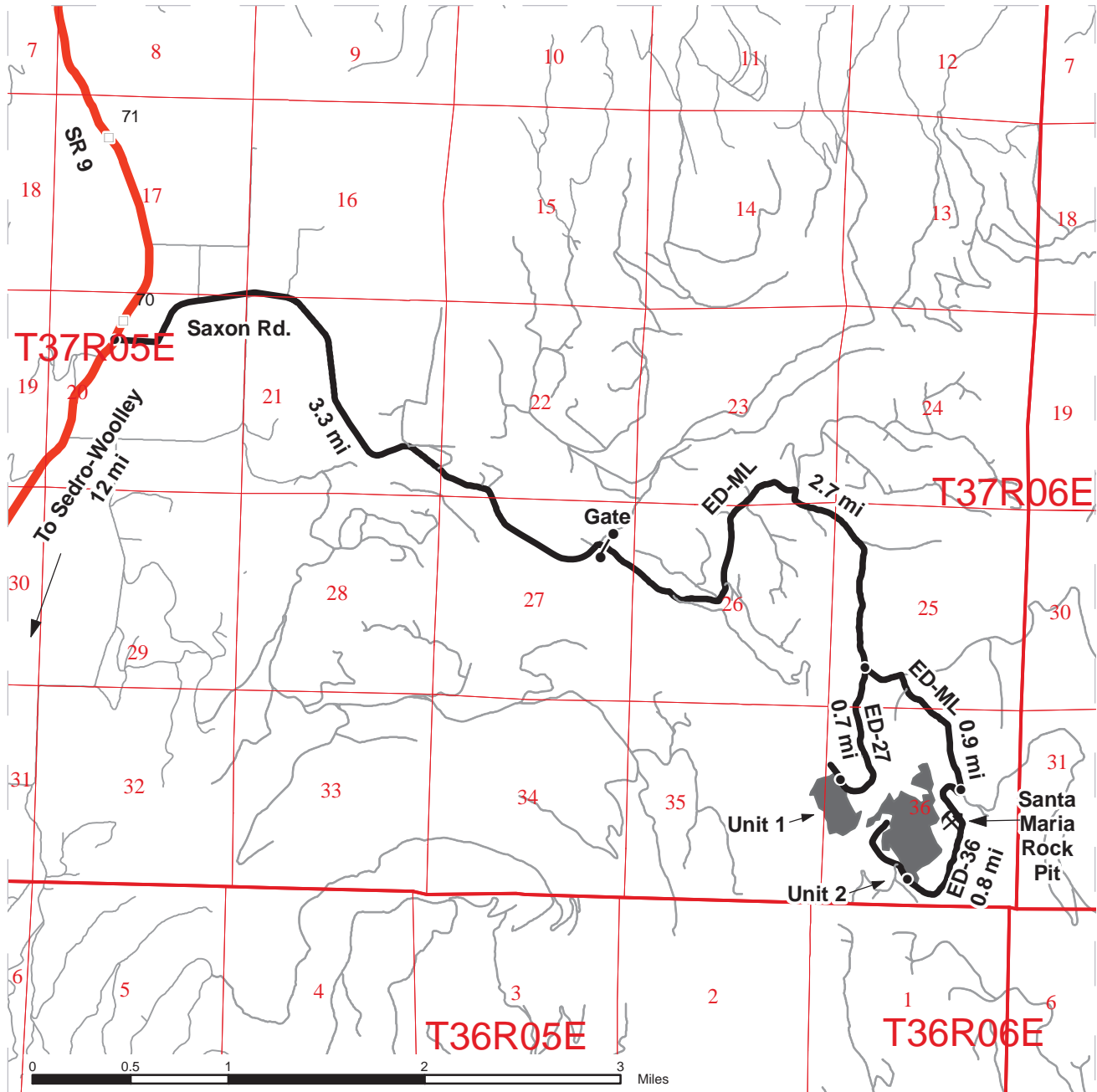
- |                               |                   |                               |
|-------------------------------|-------------------|-------------------------------|
| Sale Area                     | Stream            | Existing Road                 |
| Sale Boundary Tags            | Stream Type       | Required Pre-Haul Maintenance |
| Young Stand Edge (No Tags)    | Stream Type Break | Required Construction         |
| Leave Tree Area               | Riparian Mgt Zone | Optional Construction         |
| Non-Tradeable Leave Tree Area | Open Water        | Old Grades / Trails           |
| No Entry Zone                 |                   | DNR Managed Lands             |
|                               |                   | Survey Corner                 |



# DRIVING MAP

**SALE NAME:** Mizzen  
**AGREEMENT#:** 92529  
**TOWNSHIP(S):** T37R05E  
**TRUST(S):** Common School (03), Capitol Grant (07)

**REGION:** Northwest  
**COUNTY(S):** Whatcom  
**ELEVATION RGE:** 483-1359'



<ul style="list-style-type: none"> <li><span style="display: inline-block; width: 15px; height: 10px; background-color: gray; margin-right: 5px;"></span> Timber Sale Unit</li> <li><span style="display: inline-block; width: 15px; height: 5px; background-color: red; margin-right: 5px;"></span> Highways</li> <li><span style="display: inline-block; width: 15px; border-bottom: 1px solid gray; margin-right: 5px;"></span> Other Route</li> <li><span style="display: inline-block; width: 15px; border-bottom: 2px solid black; margin-right: 5px;"></span> Haul Route</li> <li><span style="display: inline-block; width: 10px; height: 10px; border: 1px solid gray; margin-right: 5px;"></span> Milepost Markers</li> <li><span style="display: inline-block; width: 5px; height: 5px; background-color: black; margin-right: 5px;"></span> Distance Indicator</li> <li><span style="display: inline-block; width: 10px; height: 10px; border-bottom: 1px solid black; margin-right: 5px;"></span> Rock Pit</li> </ul>	<p><b><u>DRIVING DIRECTIONS:</u></b></p> <p>Head north on Highway 9 from Sedro-Woolley for 12 miles and take a right onto Saxon Road. Drive 3.3 miles to the Edfro Mainline (ED-ML) gate at end of Saxon Road.</p> <p>To reach Unit 1: Travel on ED-ML for 2.7 miles. Take a right onto ED-27 and drive 0.7 miles.</p> <p>To reach Unit 2: Travel on ED-ML for 3.6 miles. Take a right onto ED-36 and drive 0.8 miles.</p>
------------------------------------------------------------------------------------------------------------------------------------------------------------------------------------------------------------------------------------------------------------------------------------------------------------------------------------------------------------------------------------------------------------------------------------------------------------------------------------------------------------------------------------------------------------------------------------------------------------------------------------------------------------------------------------------------------------------------------------------------------------------------------------------------------------------------------------------------------------------------------------------------------------------------------------------------------------------------------------------------------------------------------------	------------------------------------------------------------------------------------------------------------------------------------------------------------------------------------------------------------------------------------------------------------------------------------------------------------------------------------------------------------------------------------------------------------------------------------





## TIMBER NOTICE OF SALE

---

### TIMBER EXCISE

#### TAX:

Purchaser must pay the forest excise taxes associated with the log sorts delivered to them. The tax rate for this sale is 4.2 %. Taxable Stumpage = Total Delivered Value – (Harvest Cost + Estimated Haul Cost + ARRF). For more information contact the Department of Revenue, Forest Tax Section at 1-800-548-8829.

Use the following rates for estimating taxable stumpage:

Harvest Cost = \$0.00 per MBF for sorts 1, 2, 3, 4 and 5 and \$15.00 per Ton for sort 6.

Hauling Services Payment Rate per Ton  
= (Base Rate + Mileage Rate) x (Contractor's hauling bid factor)

Base Rate = \$2.35 per ton

Mileage Rate = (( $\$0.16 \times C$  miles) + ( $\$0.11 \times A$  miles)) x Fuel Index Factor

ARRF = \$0.00 per MBF for sort 6 and \$26.75 per MBF for sorts 1, 2, 3, 4 and 5.

Note: To calculate AARF rates per ton use the tons\mbf conversion factor in the table above.

#### CONFIRMATION:

Each sort is subject to confirmation following auction. Sorts will not be confirmed until at least 10 days after auction. Final contract award is contingent upon the State's haul cost analysis. Actual haul route may vary and is subject to change at the State's discretion.

#### SPECIAL REMARKS:

The successful Purchaser(s) will be required to purchase logs from the sale area upon delivery to their location specified in the bid submitted. Logs will be delivered to the Purchaser's delivery location by the State's contract harvester. Purchaser is responsible for weighing and scaling costs. All tonnage loads will be weighed and all mbf loads will be scaled at State approved locations. The State reserves the right to determine where logs are authorized to be scaled and weighed.

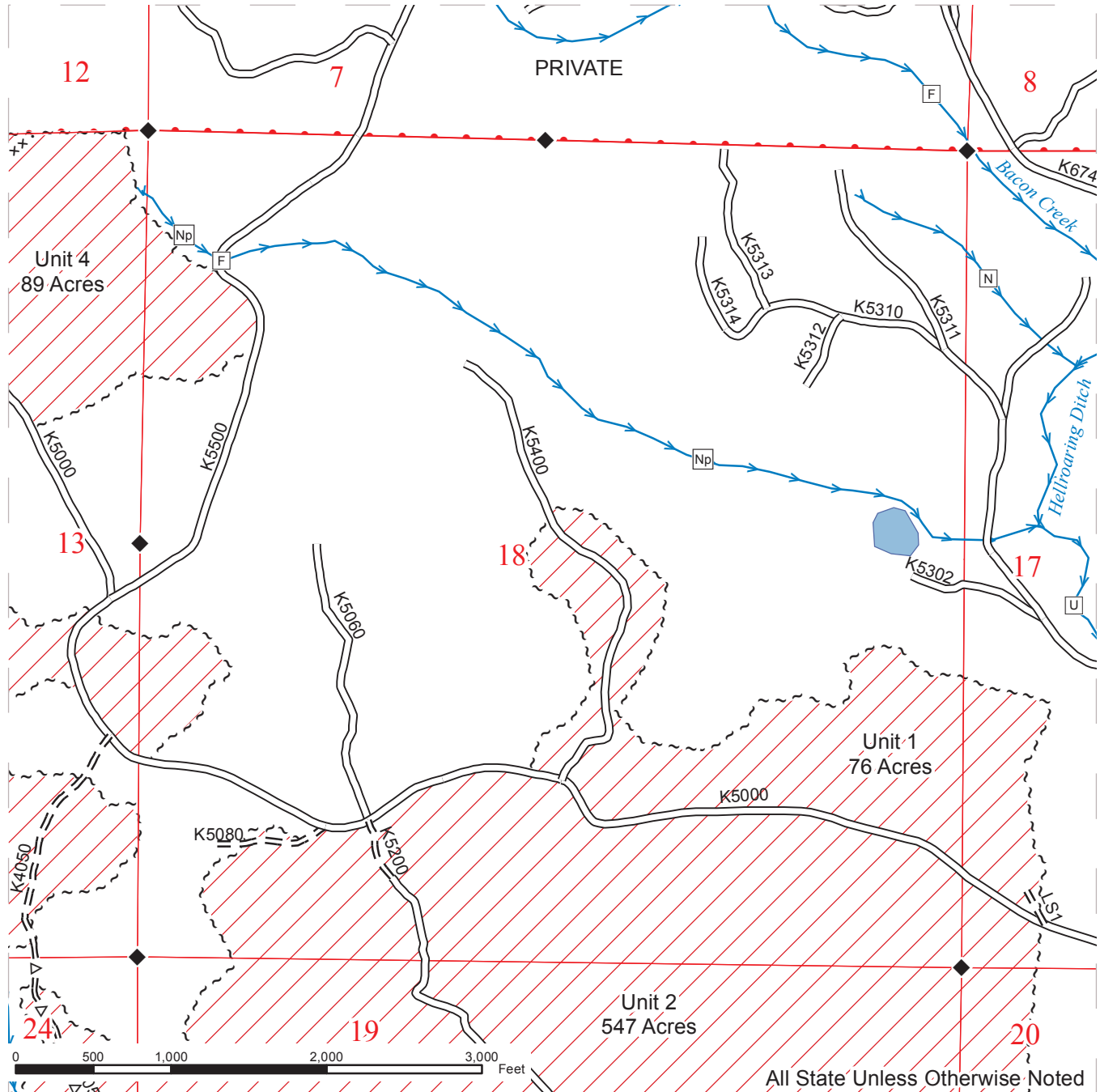
Sorts 4 and 5 Whitewood (WW) is primary grand fir, but will include some lodgepole pine, Engelmann Spruce, etc. All volume shown is based on Westside Scaling Rules.

For more information regarding this log sort sale visit our web site: <http://www.dnr.wa.gov/programs-and-services/product-sales-and-leasing/timber-sales/timber-auction-packets>. If you have questions call Albert Durkee at the Southeast Region Office at (541)490-3678 or Steve Teitzel at the Product Sales and Leasing Division Office in Olympia at (360)902-1741.

# TIMBER SALE MAP

**SALE NAME:** COUGAR FIRE SALVAGE  
**AGREEMENT#:** 30-093169  
**TOWNSHIP(S):** T07R11E, T07R12E  
**TRUST(S):** Common School/Indemnity(3), University - Transferred(5), CEP&RI(6)

**REGION:** SOUTHEAST  
**COUNTY(S):** YAKIMA  
**ELEVATION RGE:** 2929-4232 ft



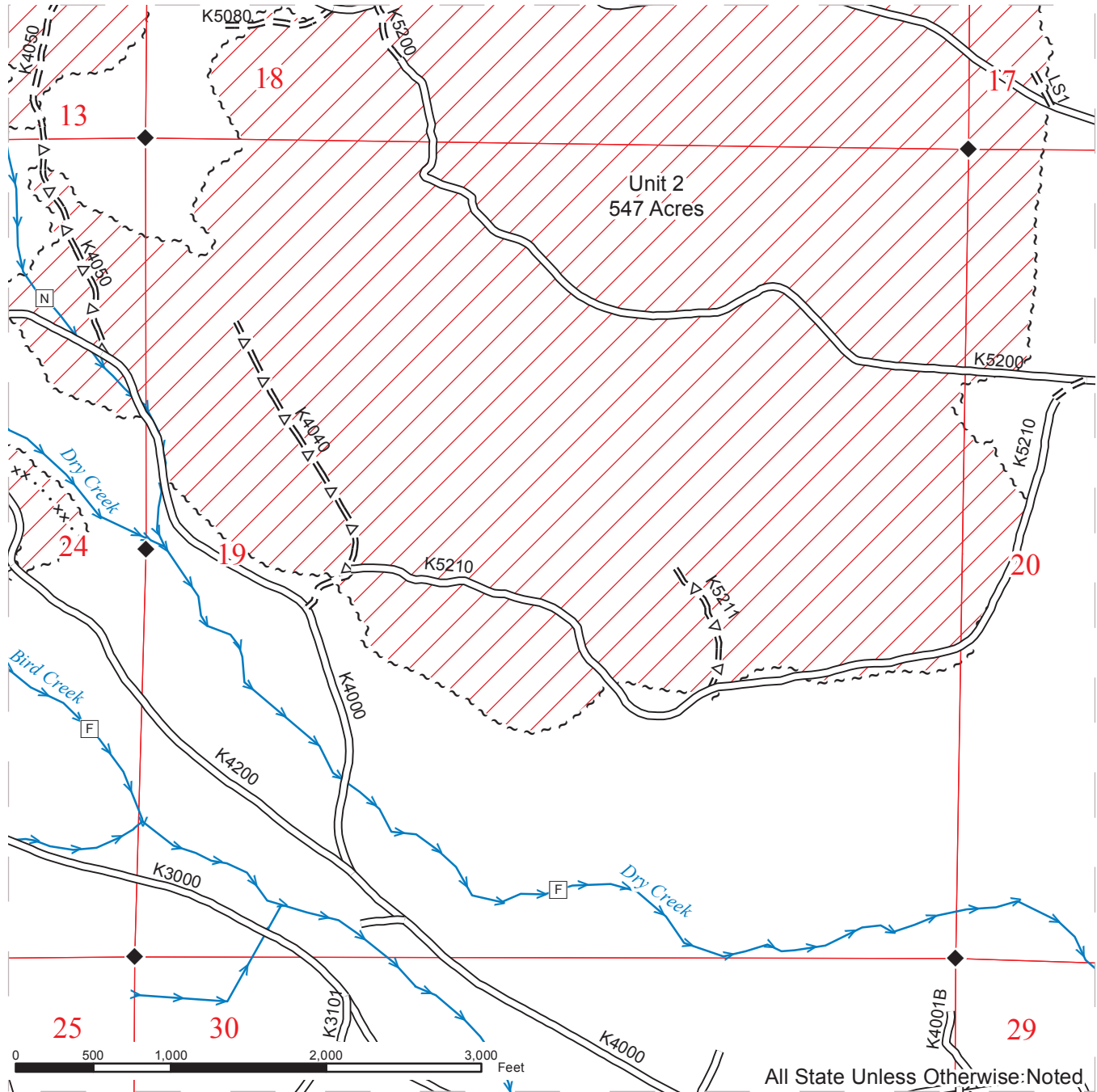
~ ~ ~ Sale Boundary (Pink Flagging)	— Existing Road
... xx Special Mgmt Area Tags	--- Required Reconstruction
/// Variable Retention Harvest	= = : Required Pre-haul Maintenance
◆ Monumented Corners	= Δ = Optional Pre-haul Maintenance
➔ Streams	



# TIMBER SALE MAP

**SALE NAME:** COUGAR FIRE SALVAGE  
**AGREEMENT#:** 30-093169  
**TOWNSHIP(S):** T07R11E, T07R12E  
**TRUST(S):** Common School/Indemnity(3), University - Transferred(5), CEP&RI(6)

**REGION:** SOUTHEAST  
**COUNTY(S):** YAKIMA  
**ELEVATION RGE:** 2929-4232 ft



~ ~ ~	Sale Boundary (Pink Flagging)	—	Existing Road
... xx	Special Mgmt Area Tags	—+—	Required Reconstruction
///	Variable Retention Harvest	= = :	Required Pre-haul Maintenance
◆	Monumented Corners	= Δ =	Optional Pre-haul Maintenance
→	Streams		

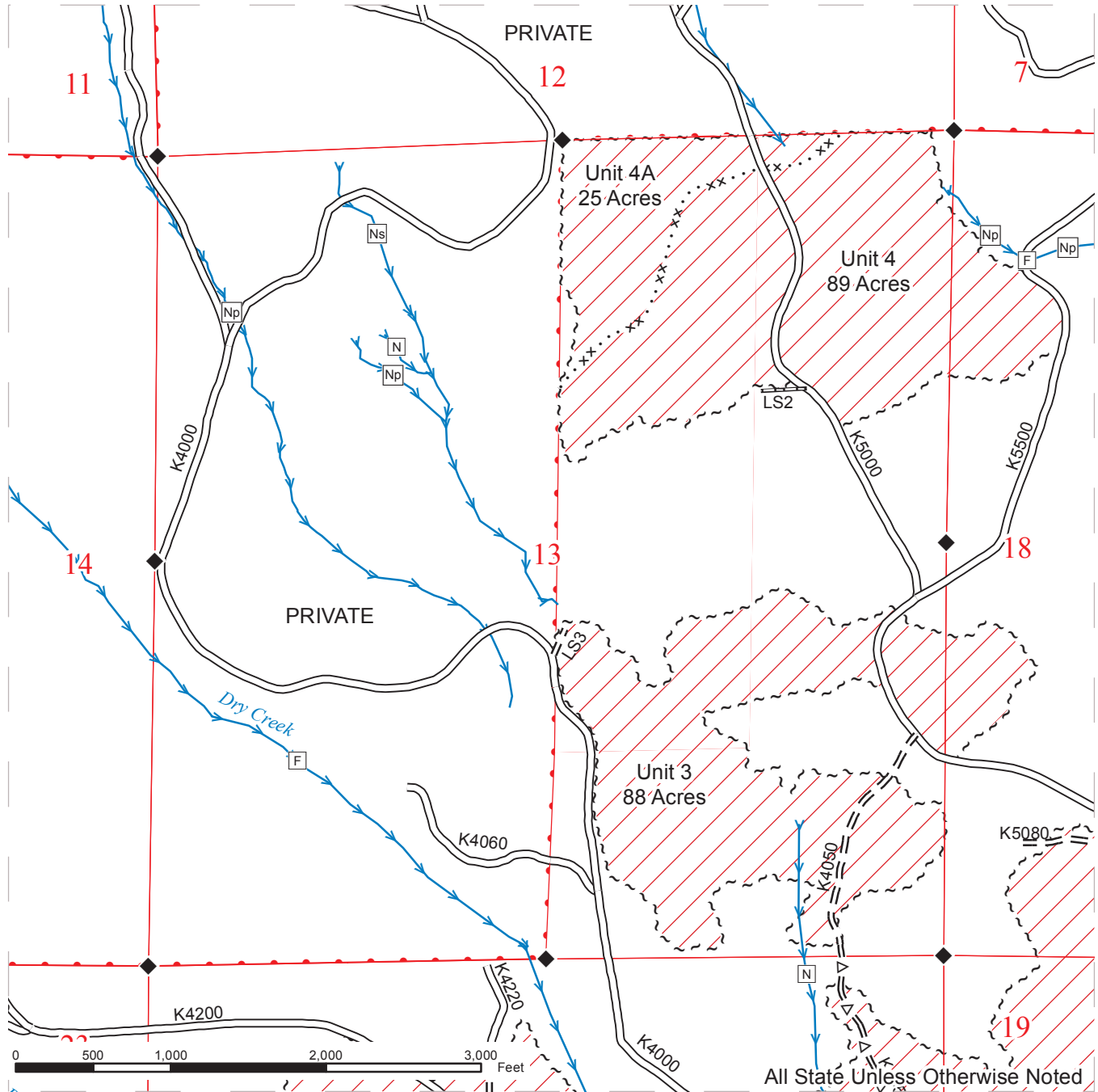




# TIMBER SALE MAP

**SALE NAME:** COUGAR FIRE SALVAGE  
**AGREEMENT#:** 30-093169  
**TOWNSHIP(S):** T07R11E, T07R12E  
**TRUST(S):** Common School/Indemnity(3), University - Transferred(5), CEP&RI(6)

**REGION:** SOUTHEAST  
**COUNTY(S):** YAKIMA  
**ELEVATION RGE:** 2929-4232 ft



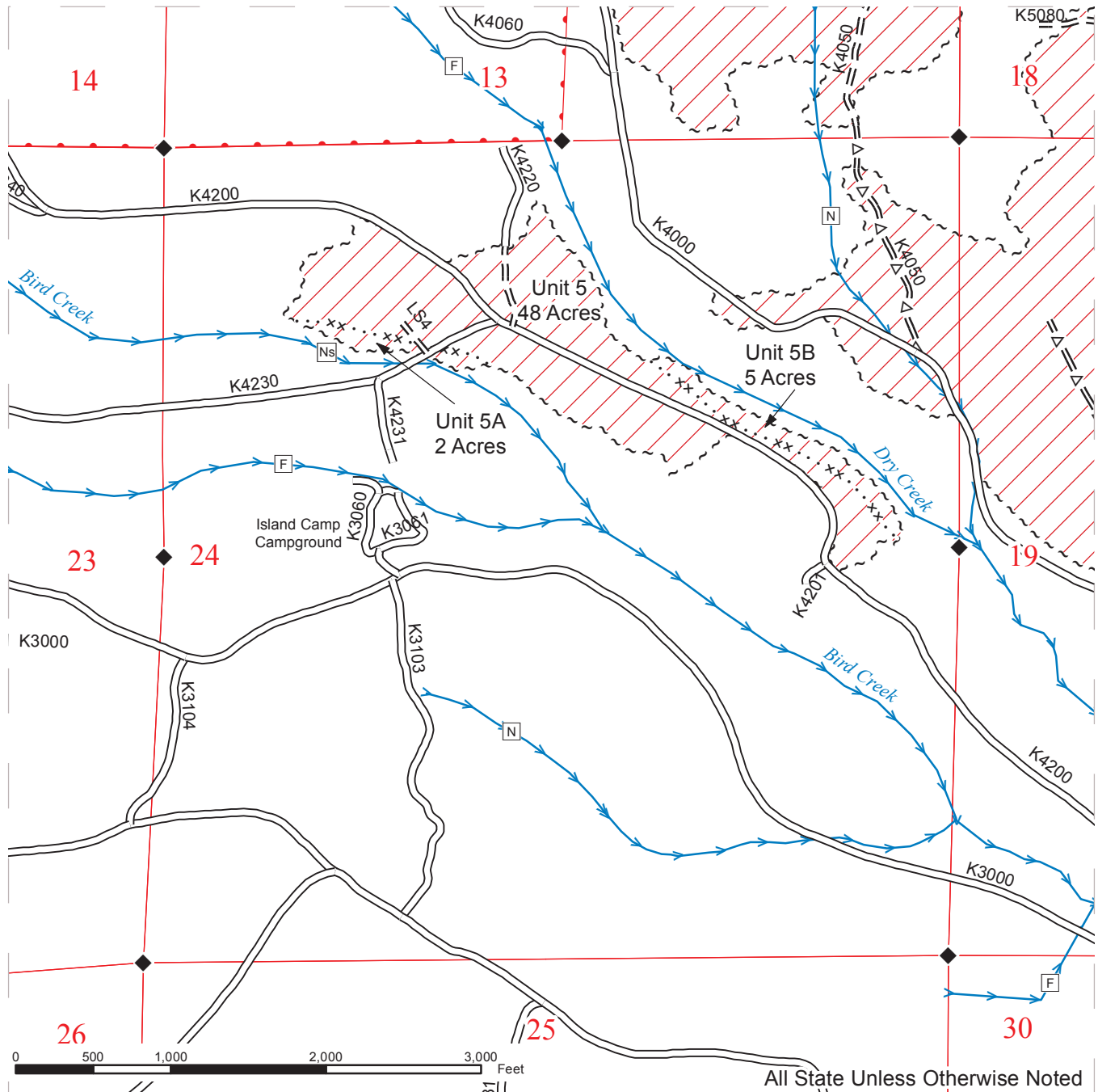
~ ~ ~ Sale Boundary (Pink Flagging)	— Existing Road
· · · x x Special Mgmt Area Tags	— Required Reconstruction
Variable Retention Harvest	= = : Required Pre-haul Maintenance
◆ Monumented Corners	= Δ = Optional Pre-haul Maintenance
→ Streams	



# TIMBER SALE MAP

**SALE NAME:** COUGAR FIRE SALVAGE  
**AGREEMENT#:** 30-093169  
**TOWNSHIP(S):** T07R11E, T07R12E  
**TRUST(S):** Common School/Indemnity(3), University - Transferred(5), CEP&RI(6)

**REGION:** SOUTHEAST  
**COUNTY(S):** YAKIMA  
**ELEVATION RGE:** 2929-4232 ft



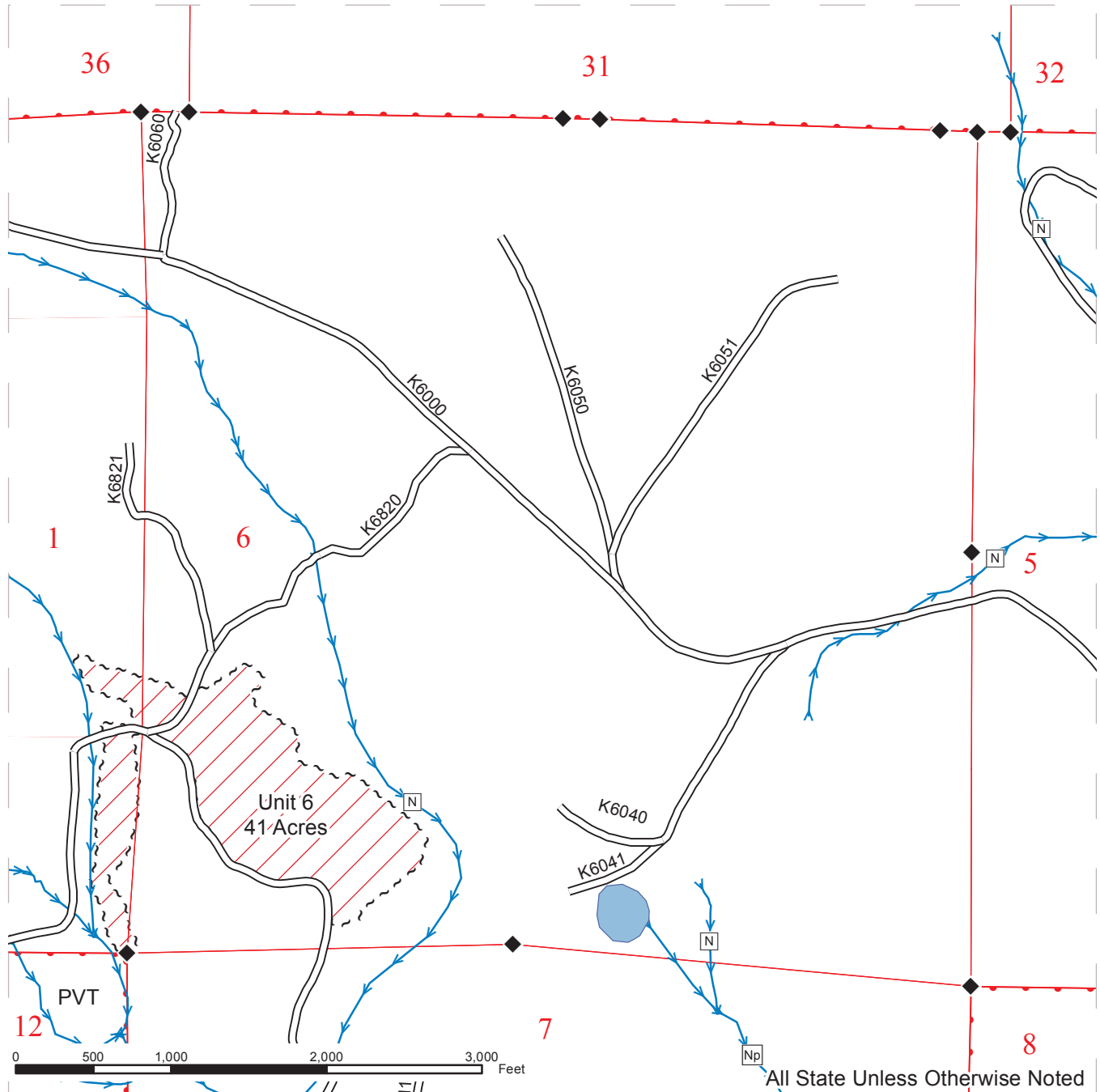
~ ~ ~ Sale Boundary (Pink Flagging)	— Existing Road
· · · x x Special Mgmt Area Tags	— Required Reconstruction
Variable Retention Harvest	== Required Pre-haul Maintenance
◆ Monumented Corners	=Δ= Optional Pre-haul Maintenance
→ Streams	



# TIMBER SALE MAP

**SALE NAME:** COUGAR FIRE SALVAGE  
**AGREEMENT#:** 30-093169  
**TOWNSHIP(S):** T07R11E, T07R12E  
**TRUST(S):** Common School/Indemnity(3), University - Transferred(5), CEP&RI(6)

**REGION:** SOUTHEAST  
**COUNTY(S):** YAKIMA  
**ELEVATION RGE:** 2929-4232 ft



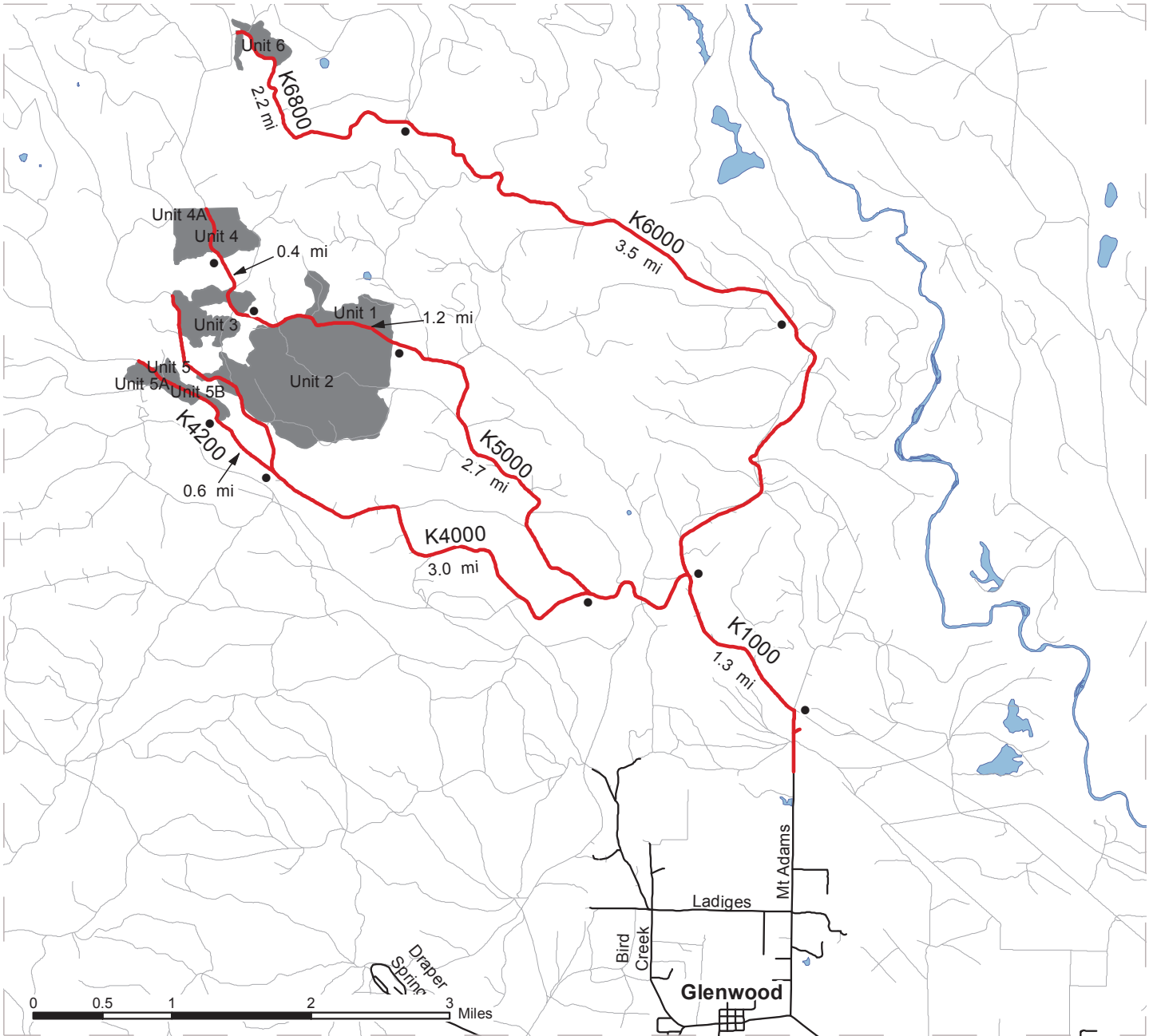
~ ~ ~	Sale Boundary (Pink Flagging)	— — —	Existing Road
... x	Special Mgmt Area Tags	- - -	Required Reconstruction
///	Variable Retention Harvest	= = :	Required Pre-haul Maintenance
◆	Monumented Corners	= Δ =	Optional Pre-haul Maintenance
→	Streams		



# DRIVING MAP

**SALE NAME:** COUGAR FIRE SALVAGE  
**AGREEMENT#:** 30-093169  
**TOWNSHIPS:** T07R11E, T07R12E  
**TRUSTS:** Common School / Indemnity(3), University-Transferred(5), CEP R1(6)

**REGION:** SOUTHEAST  
**COUNTY:** YAKIMA  
**ELEVATION RGE:** 2929-4232 ft



- Timber Sale Unit
- Haul Route
- Existing Roads
- County Roads
- Distance Indicator
- Open Water

**DRIVING DIRECTIONS:**

**All Units**  
 Proceed 0.5 miles east from the BZ-Glenwood/ Glenwood Road Junction (Glenwood, WA) turn left onto the Mt. Adams Highway. Proceed north 2.2 miles and turn left onto the K1000. Continue northwest for 1.3 miles to the K4000/K1000 Junction.

**Units 1, 2, 3, 4 access**  
 From the K4000/K1000 junction turn left onto the K4000 and proceed west on the K4000 for 1.0 miles and turn right onto the K5000. Continue northwest on the K5000 for 2.7 miles to Unit 1 and Unit 2. Continue west on the K5000 for 1.2 miles to access Unit 3. To access Unit 4 continue north on the K5000 0.4 miles.

**Units 5 access**  
 From the K4000/K1000 junction turn left onto the K4000 and proceed west for 4.0 miles and turn left onto the K4200. Continue northwest on the K4200 for 0.6 miles to Unit 5.

**Units 6 access**  
 From the K4000/K1000 junction continue north for 2.3 miles and turn left onto the K6000. Proceed northwest on the K6000 for 3.5 miles. Turn left on to the K6800. Continue northwest 2.2 miles on the K6800 to Unit 6.