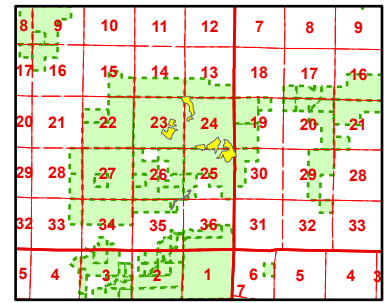
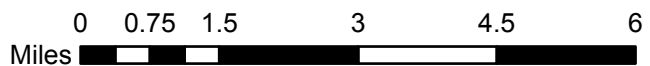
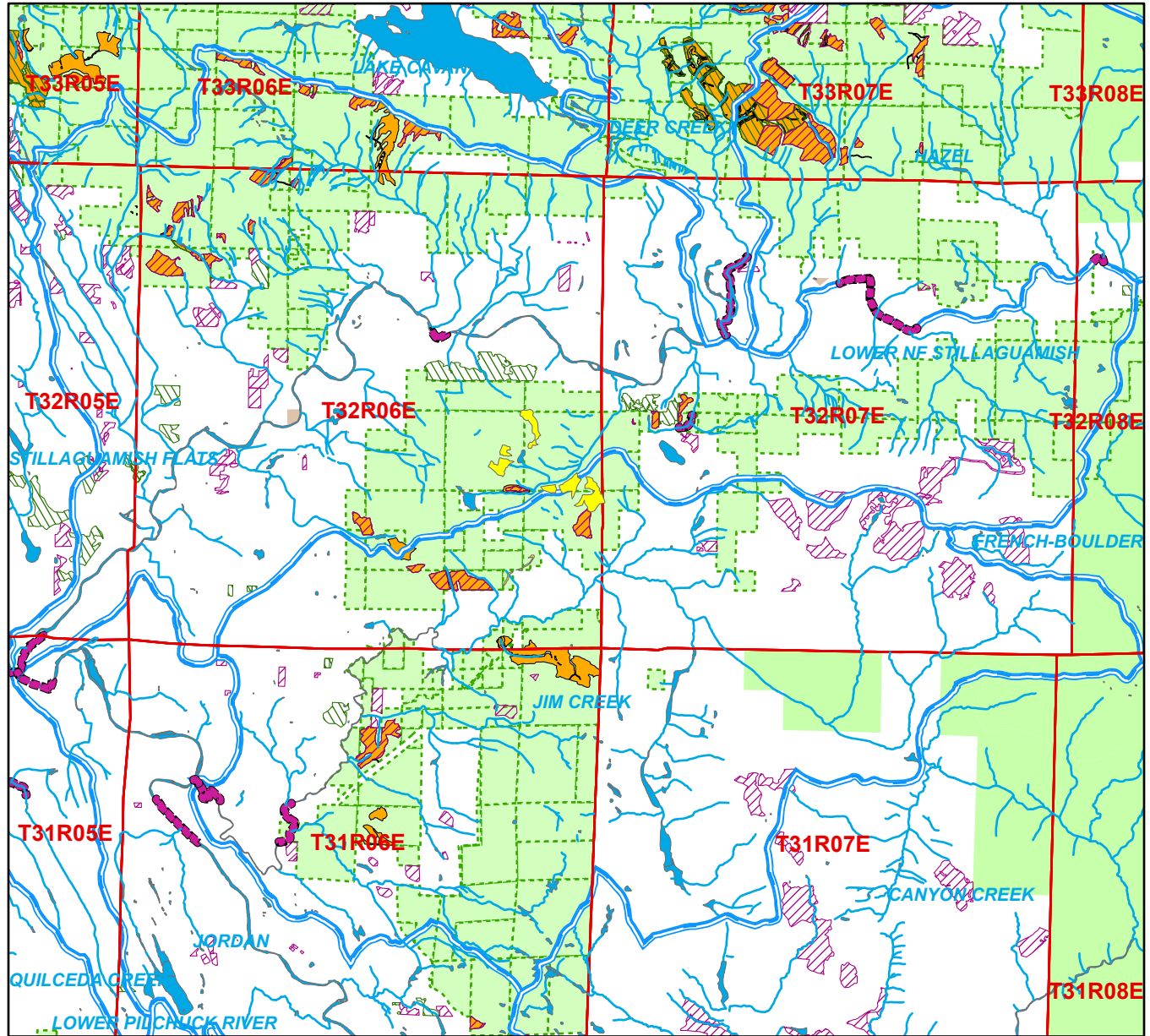


Watershed Administrative Unit Map

Sale Name: BEIGNET
 Sale District: STARBIRD
 Sale Date: June, 2024
 Sale Location: T32R06E 13, 14, 23, 24, 25, 26, 35, T32R07E 30
 WAU: Multiple WAUs
 WAU Acres: 67306.1



This color map is produced by the Washington Department of Natural Resources (DNR), for discussion purposes only. If the copy you have is black and white, some of the information may not read correctly. Wetland locations are from the National Wetland Inventory (NWI) database. They are incomplete and may need field verification. The source data for this map is stored on the DNR's Geographic Information System. Although the DNR makes every reasonable effort to keep such data current, it cannot and does not accept liability for any errors or omissions. No warranty accompanies this material. Refer to the SEPA Checklist for additional detail.



- Sold Sales
- 76+ Years old
- Type 1 Streams
- 303D Listed Water
- 0 - 25 Years old
- Other/Unknown
- Type 2 Streams
- 40-Ft. Contours
- 26 - 50 Years old
- Open Water
- Type 3 Streams
- DNR-Managed Land
- 51 - 75 Years old
- Wetlands (NWI)
- Type 4 Streams
- DNR NAP's & NRCA's

*Sold Sales, Even-Aged and Uneven-Aged Approved represent data from last seven years only

Map created on: 1/3/2024