



Public Auction Sale of Timber

May 2021

Book 1023



IMPORTANT NOTICES

Natural Resources (DNR)

Governmental Regulatory Actions or Orders

The purchaser assumes the risk of liabilities related to regulatory actions or orders by any government agency that may affect the operability of these timber sales. Such regulatory actions or orders include, but are not limited to, actions taken pursuant to the State Forest Practices Act, Chapter 76.09 RCW, and the Federal Endangered Species Act, 16 U.S.C. §§ 1531-1544. Please see timber sale contract clauses G-066 and G-220 for further information.

Threatened and Endangered Species

DNR cannot verify the presence or absence of any threatened or endangered species that may affect the operability of the timber sale. Purchasers must rely on their own assessments.

Export Restricted

All timber purchased under these state DNR contracts shall not be exported outside of the United States until the timber has been processed. Purchasers shall not violate any of the prohibitions in WAC 240-15-015 (relating to the prohibitions on export and substitution), WAC 240-15-025 (relating to reporting requirements), and WAC 240-15-030 (relating to enforcement). If purchasers knowingly violate WAC 240-15-015, purchasers shall be barred from bidding on or purchasing export restricted timber as provided.

Cover photos

Timber Sales in this book are from state trust lands, managed to help build K-12 public schools, state universities, colleges, prisons, mental hospitals, the state Capitol; and to support local services in many counties.

Top right: Landscape view of DNR-managed trust lands in western Washington. Photo courtesy of DNR staff.

Second down right: Timber harvest operations on DNR-managed trust land. Photo courtesy of DNR staff.

Third down right: Log truck loaded with timber harvested from DNR-managed trust land. Photo courtesy of DNR staff.

Bottom right: Marcus Whitman Elementary School in Richland Washington. Photo courtesy of Richland School District.

Bottom middle: Storytime at the Shelton Timberland Library. Photo courtesy of Timberland Regional Library.

Bottom left: Douglas-fir seedlings growing at the Webster Nursery. Many of these seedlings will be planted following timber harvest on DNR-managed trust lands. Photo courtesy of DNR staff.

Table of Contents

Certification Opportunities for DNR Timber Purchasers	Page 3
Bidder/Purchaser Auction and Bidding Information	Page 5
Summary of All Sales Being Offered in May	Page 9
Golly G	Page 11
Clark Flats	Page 17
Double Haul	Page 25
Mackerel	Page 29
Mt Jupiter Acess	Page 35
South Fork Hoh	Page 39
Caskey East	Page 47
Farfegdougan	Page 51
Skid Plate	Page 59
Q Cousins Sorts	Page 65
Q Tan Man	Page 73
Q Not My First Rodeo	Page 79
Sealed Bid Form and Instructions	Page 83
Statewide Bid Bond and Instructions	Page 85
Timber Sale per Sale Bid Bond and Instructions	Page 89
Log Sort Sealed Bid Form and Instructions	Page 93



Certification Opportunities for DNR Timber Purchasers

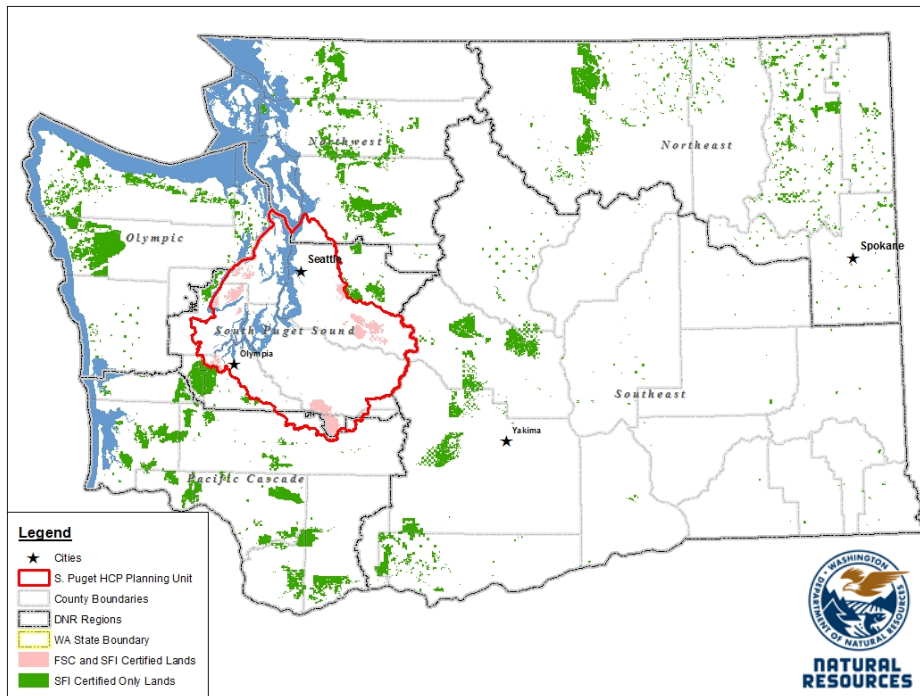
Certified forests are grown to an approved set of standards which demonstrate environmentally responsible, socially beneficial, and economically viable management practices that promote responsible forestry. This unique commitment to responsible forestry recognizes that forest landowners play a critical role in ensuring the long-term health and sustainability of our forests.

Forest Stewardship Council® (FSC®) is an independent, non-profit organization that promotes responsible management of the world's working forests through the development of forest management standards, a voluntary certification system, and trademarks that provide recognition and value to products bearing the FSC label in the marketplace. FSC standards ensure forestry is practiced in an environmentally responsible, socially beneficial, and economically viable way.

Sustainable Forestry Initiative Inc. is an independent, non-profit organization internationally endorsed and accepted around the world. The Sustainable Forestry Initiative® (SFI) program is based on the premise that responsible environmental behavior and sound business decisions can coexist. Its three-chamber Board of Directors governs all aspects of the SFI® program, with equal representation from the environmental, economic, and social sectors.

Currently, all Department of Natural Resources (DNR)-managed forestlands and conservation areas in Washington State are certified under the SFI program Standard. Forestlands within DNR's South Puget Habitat Conservation Plan Planning Unit, located within parts of King, Pierce, Thurston, Lewis, Kitsap, and Mason counties, are dually certified under both the FSC-US Forest Management Standard and the SFI program Standard.

Certification under each standard involves an inspection audit of the landowner's forest management activities by an independent, accredited third-party to verify that it meets specified forest management principles. If the forest unit complies with the specific standard, the landowner receives a certificate of conformance ensuring that responsible forestry is being practiced. Both standards encourage integration of perpetual growing and harvesting of trees with strong measures to protect wildlife, plants, soil, water, and air quality. Both standards provide a seal of approval that forests certified under these principles are well-managed. The global marketplace recognizes and endorses multiple forest certification standards. Each standard has individual market niches. By being dually certified, DNR can maximize its customer base and provide choices to the consumer.



DNR's FSC certificate number is: BV-FM/COC-080501

DNR's SFI certificate number is: PwC-SFIFM-513

DNR-managed forestlands within the South Puget Habitat Conservation Plan Planning Unit (located within parts of King, Pierce, Thurston, Lewis, Kitsap, and Mason counties) are certified as being in compliance with the Forest Stewardship US Forest Management Standard.

To learn more about chain of custody and demonstrating that your timber is derived from a responsibly managed forest and/or to learn more about becoming a participant in the FSC Program, visit <https://us.fsc.org/>.

To learn more about DNR timber sales certified under the FSC Standard, visit www.dnr.wa.gov.

FSC A.C. owns all right, title, and interest in and to the Forest Stewardship Council trademarks.

All DNR-managed forested state trust lands across the state have been certified as being in compliance with the Sustainable Forestry Initiative Forest Management Standard.

To learn more about chain of custody and demonstrating that your timber is derived from a responsibly managed forest and/or to learn more about becoming a participant in the SFI program, visit www.sfiprogram.org.

To learn more about DNR timber sales certified under the SFI program Standard, visit www.dnr.wa.gov.

SFI Marks are registered marks owned by Sustainable Forestry Initiative Inc.

To learn more about certification on DNR-managed forested state trust lands, visit <https://www.dnr.wa.gov/programs-and-services/product-sales-and-leasing/timber-sales/forest-certification> or contact:

Product Sales & Leasing Division, Product Sales Section:

Koshare Eagle, Assistant Division Manager, 360-902-1561, koshare.eagle@dnr.wa.gov
 Steve Teitzel, Operations, 360-902-1741, steve.teitzel@dnr.wa.gov

Forest Resources Division, HCP and Scientific Consultation Section:

Allen Estep, Assistant Division Manager, 360-902-2898, allen.estep@dnr.wa.gov
 Douglas Kennedy, Forest Certification Program Lead, 360-902-1283, douglas.kennedy@dnr.wa.gov

Washington State Department of Natural Resources (DNR)

Bidder's/Purchaser's Inspection of Sale Area and Forest Products

Acreage estimates and volume estimates contained within each timber notice of sale and each timber sale contract are made only for administrative and identification purposes. Except as expressly provided by the timber sale contract, the purchaser shall be responsible for paying the entire purchase price, even if the actual acreage or timber volume varies from the estimated quantity or volume shown.

All prospective bidders have the opportunity and are expected to inspect the sale area and the forest products located thereon. Bidders shall not rely on any representations by the State including, but not limited to, acreage estimates, volume estimates, appraisal or pre-bid documentation. The successful bidder/purchaser will further warrant that they have entered the timber sale contract without any reliance upon the DNR's volume estimates, acreage estimates, appraisals, pre-bid documentation, or any other representation by the DNR.

Any timber sale contract arising out of these public auctions will require the successful purchaser to warrant that they are entering the timber sale contract based solely upon their own judgment of the value of the forest products, formed after their own examination and inspection of both the timber sale area and the forest products being sold.

Exclusion and Disclaimer of Warranties

The PARTIES AGREE that the IMPLIED WARRANTIES OF MERCHANTABILITY AND FITNESS FOR A PARTICULAR PURPOSE, and ALL OTHER WARRANTIES EXPRESS OR IMPLIED, ARE EXCLUDED from this transaction, and shall not apply to the goods sold. For example, THE FOLLOWING SPECIFIC MATTERS ARE NOT WARRANTED, and are EXCLUDED from this transaction:

- A. ***The merchantability of the forest products.*** The use of the term "merchantable" in any document is not intended to vary the foregoing.
- B. ***The condition of the forest products.*** All forest products will be conveyed "AS IS."
- C. ***The acreage contained within any sale area.*** Any acreage descriptions appearing in the timber notices of sale, timber sale contract, timber sale map or other documents are estimates only, provided solely for administrative and identification purposes.
- D. ***The volume, quality, or grade of the forest products.*** The descriptions of the forest products to be conveyed are estimates only, made solely for administrative and identification purposes.
- E. ***The correctness of any soil or surface conditions, presale construction appraisals, investigations, and all other pre-bid documents prepared by or for the State.*** These documents have been prepared for the State's appraisal purposes only.
- F. ***That the sale area is free from threatened or endangered species, or their habitat.*** The State is not responsible for any interferences with forestry operations that result from the presence of any threatened or endangered species, or the presence of their habitat, within the sale area.
- G. That the forestry operations to be performed under this contract will be free from regulatory actions by governmental agencies. The State is not responsible for actions to enforce regulatory laws, such as the Washington Forest Practices Act (Chapter 76.09 RCW), taken by the Department of Natural Resources or any other agency that may affect the operability of these timber sales.
- H. Items contained in any other documents prepared for or by the State.

Please also see timber sale contract clause G-060 for further information.

BIDDING PROCEDURES FOR TIMBER AUCTIONS

The general requirements that follow are a part of all Timber Notices of Sale to be auctioned by the Department of Natural Resources (DNR).

General Information

The State reserves the right to waive minor irregularities and the right to reject any or all bids.

- A. This book contains the timber notices of sale and maps for each timber sale scheduled to be auctioned. More specific information can be obtained by contacting the appropriate region office at the number listed on the back cover of this book. Sales may be added to each monthly auction by the Department which are not included in this publication. This publication is not updated following original production.
- B. The timber notice of sale is a summary of sale information. For more specific information, interested parties are encouraged to view the Auction Packets on www.dnr.wa.gov. Auction Packets contain **DRAFT** copies of the timber notice of sale, map, contract, road plan, cruise data, precruise and cruise narrative, and other associated documents.
- C. Timber sale auction packets may also be obtained at no charge for individual sales by visiting the appropriate region office.
- D. Timber sale contracts contain extensive terms and conditions that will be binding upon successful high bidders. Each bidder should carefully review all terms contained in the appropriate **DRAFT** timber sale contract prior to bidding on a sale, and should review the final contract prior to signing. **DRAFT** timber sale contracts are contained in the auction packets and are available upon request at the respective region office.
- E. Sales advertised in this book are subject to the Board of Natural Resources approval before they will be sold. The Board meets and approves sales approximately six weeks prior to auction.
- F. The State does not guarantee the accuracy of any information contained herein pertaining to particular sales. Therefore, all prospective purchasers are expected to make their own independent inspections and appraisals prior to bidding.
- G. If any conflict exists between the information in the Timber Notice of Sale, timber sale map, sale auction packets and that in the timber sale contract, the signed contract will prevail.
- H. Purchasers must pay the Forest Excise Tax on the bid price, permanent road construction costs, and other considerations. The tax rate is 5% without the EARR credit and 4.2% with the credit. For more information contact the Department of Revenue, Forest Tax Section at 1-800-548-8829.
- I. **All sales are subject to confirmation by the DNR under RCW 79.15.120.**
- J. **Within 30 days of sale confirmation, the apparent high bidder will provide to the State the Performance Security specified on each Notice of Sale. The successful bidder also agrees to return a signed contract to the State within 30 days of confirmation.** Failure to provide a signed contract to the state within 30 days of confirmation may result in a loss of bidder's rights to the products sold and forfeiture of initial deposit moneys.
- K. Each DNR region office has information about sales offered in that region. For further information, contact the respective DNR region office. Region office addresses and telephone numbers appear on the back cover of this booklet.
- L. The purchaser assumes the responsibility for any costs associated with extra maintenance or repair levied by a county for any county road used by the purchaser.

Auction Time and Location

Auctions will start at 10:00 a.m. and close at 4:00 p.m. on the date and at the location specified in each Timber Notice of Sale.

Bidding Process

- A. All timber will be auctioned using the sealed bid method.
- B. Bids submitted on day of auction must be in the bid box at the specified auction location before 10:00 a.m. The respective DNR region office must receive mailed bids by 4:30 p.m., on the last business day before the auction. Bidders assume all risk for the method of delivery.
- C. The DNR has the right to reject bid forms that are completed incorrectly. *All bid forms must have an original signature on behalf of the person or entity submitting the bid, and must be on the form provided in this booklet or a photocopy thereof. Revised documents are not permissible.* Bidding instructions are on the back of the Sealed Bid Form. A bid deposit must be included in the sealed bid envelope unless using a Timber Sale Statewide Bid Bond.
- D. All bids must include the completed Sealed Bid Form and bid deposit.
- E. Bids will be opened in each respective region in the order in which sales appear in the Public Auction Sale of Timber book (alphabetically by county and by agreement number). Sales added after the book is printed will be inserted to retain this order. Sort sales may be auctioned out of this sequence at the State's convenience.
- F. If a tie bid occurs, the names of the tie bidders will be placed in a hat and the successful bidder will be determined by a drawing.
- G. Opportunities to Withdraw Bids:
For all sales offered on a stumpage basis only, the apparent high bidder on a particular sale will have the option of withdrawing additional sealed bids submitted for any remaining sales to be auctioned. The apparent high bidder must exercise this option within two minutes after the apparent high bidder is announced. This option is not available for sales offered on a delivered basis.

Eligibility to Bid

The following criteria must be met in order to bid on State timber sales:

- 18 years of age (or have a co-signer who meets the eligibility requirements)
- Licensed to do business in the State of Washington
- Eligible to bid on Export Restricted timber
- Authorized to submit bids

Authorized Representatives

Company officers or company authorized representatives may bid on State sales, sign State documents, or sign checks. A list of authorized representatives and their specific authorities must be submitted, in writing, to the Department of Natural Resources, Product Sales and Leasing Division, P.O. Box 47014, Olympia, Washington, 98504-7014, ten days in advance of the auction. *A company owner or officer must sign this submittal.*

Bid Deposits

- A. Required bid deposits are listed on each Timber Notice of Sale.
- B. Bid deposits must be in the form of cash, certified check, cashiers' check, money order or bid bond.
- C. Bid bonds may be either a Timber Sale Per Sale Bid Bond or a Timber Sale Statewide Bid Bond.
- D. All bid deposits shall be submitted by the person or entity submitting the bid and made payable to the Department of Natural Resources. **Third party deposits will not be accepted.**

Timber Sale Per Sale Bid Bonds

- A. The Per Sale Bid Bond shall guarantee payment of the bid deposit **within ten days of auction.**
- B. The balance between the bid bond and the Initial Deposit payment is due **by 4:30 p.m., on the day of auction.**
- C. Additional forms and instructions for a Per Sale Bid Bond are available at any DNR region office.

Timber Sale Statewide Bid Bond

- A. Statewide Bid Bonds shall guarantee payment of the Initial Deposit on any statewide timber sale while the bond is in effect.
- B. The Statewide Bid Bond must be received by the Department of Natural Resources, Product Sales and Leasing Division, P.O. Box 47014, Olympia, Washington, 98504-7014, ten days in advance of the auction date. The bond shall be in the amount of \$150,000.00.
- C. Successful bidders using a Statewide Bid Bond must pay the total Initial Deposit payment (10% of the total bid price) **by 4:30 p.m., on the day of the auction.**
- D. A Statewide Bid Bond cannot be used to secure the Initial Deposit payment due the day of auction.
- E. Additional forms and instructions for a statewide bid bond are available at any DNR region office.

Payments

The initial deposit for a sale is 10% of the total bid value as submitted by the apparent high bidder (25% if the bidder is a defaulter as defined under WAC 332-140-300) and never less than \$5,000.00 for lump sum sales. For Lump Sum sales appraised at less than \$5,000.00, the entire bid value is due on day of auction.

- A. Apparent high bidders using cash, certified check, cashiers' check or money order as a bid deposit must pay the total Initial Deposit amount by 4:30 p.m. on auction day.
- B. Apparent high bidders using a Timber Sale Per Sale Bid Bond as a bid deposit must pay the difference between the bid deposit and the total initial deposit by 4:30 p.m., on the day of auction. The bid bond amount must be replaced with a certified check, cashiers' check, bank draft, cash, money order, or wire transfer within ten days of the auction.
- C. Apparent high bidders using a Timber Sale Statewide Bid Bond must pay the entire Initial Deposit amount by 4:30 p.m. on the day of auction.
- D. All payments must be in the form of a certified check, cashiers' check, bank draft, cash, money order or wire transfer.



Summary Report of All Sales for the Month of May 2021

Board Sales

<u>County</u>	<u>Region</u>	<u>Agree #</u>	<u>FSC® Sale Name</u>	<u>Volume</u>	<u>Value</u>
Clallam	Olympic	100648	GOLLY G	2,862	\$678,000.00
Clallam	Olympic	100651	CLARK FLATS VRH VDT	5,645	\$1,409,000.00
Cowlitz	Pacific Cascade	101119	DOUBLE HAUL	5,831	\$1,197,000.00
Jefferson	Olympic	100657	MACKEREL	6,274	\$1,479,000.00
Jefferson	Olympic	100658	MT JUPITER ACCESS	5,697	\$1,766,000.00
Jefferson	Olympic	100665	SOUTH FORK HOH	6,863	\$984,000.00
Skagit	Northwest	100003	CASKEY EAST	2,881	\$1,304,000.00
Skamania	Pacific Cascade	101432	FARFEGDOUGAN	9,004	\$2,423,000.00
Snohomish	Northwest	101133	SKID PLATE	7,836	\$3,074,000.00
Stevens	Northeast	100007	Q COUSINS SORTS	4,574	\$2,915,371.00
Total				57,467	\$17,229,371.00

Region Sales

<u>County</u>	<u>Region</u>	<u>Agree #</u>	<u>FSC Sale Name</u>	<u>Volume</u>	<u>Value</u>
Kittitas	Southeast	101512	Q TAN MAN	1,455	\$136,000.00
Klickitat	Southeast	101946	Q NOT MY FIRST RODEO THIN	109	\$7,000.00
Total				1,564	\$143,000.00



Scan with your smartphone or tablet to go
to the May 2021 timber auction page



TIMBER NOTICE OF SALE

SALE NAME: GOLLY G

AGREEMENT NO: 30-100648

AUCTION: May 26, 2021 starting at 10:00 a.m., Olympic Region Office, Forks, WA

COUNTY: Clallam

SALE LOCATION: Sale located approximately 14 miles southwest of Forks, WA

PRODUCTS SOLD AND SALE AREA:

All timber, except trees marked with a band of blue paint bounded by leave tree area tags; bounded by timber sale boundary tags in Unit 1;

All forest products above located on part(s) of Sections 24 and 25 all in Township 28 North, Range 14 West, W.M., containing 96 acres, more or less.

CERTIFICATION: This sale is certified under the Sustainable Forestry Initiative® program Standard (cert no: PwC-SFIFM-513)

ESTIMATED SALE VOLUMES AND QUALITY:

Table with columns: Species, Avg DBH, Ring Count, Total MBF, and MBF by Grade (1P, 2P, 3P, SM, 1S, 2S, 3S, 4S, UT). Rows include Douglas fir, Hemlock, Spruce, Red alder, and Sale Total.

MINIMUM BID: \$678,000.00

BID METHOD: Sealed Bids

PERFORMANCE SECURITY:

\$100,000.00

SALE TYPE: Lump Sum

EXPIRATION DATE: October 31, 2023

ALLOCATION: Export Restricted

BID DEPOSIT: \$67,800.00 or Bid Bond. Said deposit shall constitute an opening bid at the appraised price.

HARVEST METHOD: 51% Cable 49 % Ground based shovel/tracked skidder. Rubber tired skidders will only be allowed if rutting and skidding requirements can be met and a harvest plan is submitted and approved by the contract administrator. A 30' equipment limitation zone applies on all typed streams.

ROADS: 1.30 stations of optional reconstruction. 156.40 stations of optional prehaul maintenance. Any road work, rock pit operations or operation of heavy equipment performed during the marbled murrelet nesting season (April 1 through September 23) is restricted to two hours after sunrise to two hours before sunset on the following roads: G-2000 Stations 29+60 - 48+70; Stations 189+50-229+20; Stations 258+50-289+70; Stations 312+30-329+00; Stations 347+50-404+70. This restriction does not apply to the hauling of timber, rock or equipment. 157.70 Post-Haul Maintenance is required on the G-2000 as directed by the Contract Administrator. Refer to Road Plan.



TIMBER NOTICE OF SALE

ACREAGE DETERMINATION

CRUISE METHOD: Sale area was 100% GPS'd. Sale units were cruised using a variable plot sample.

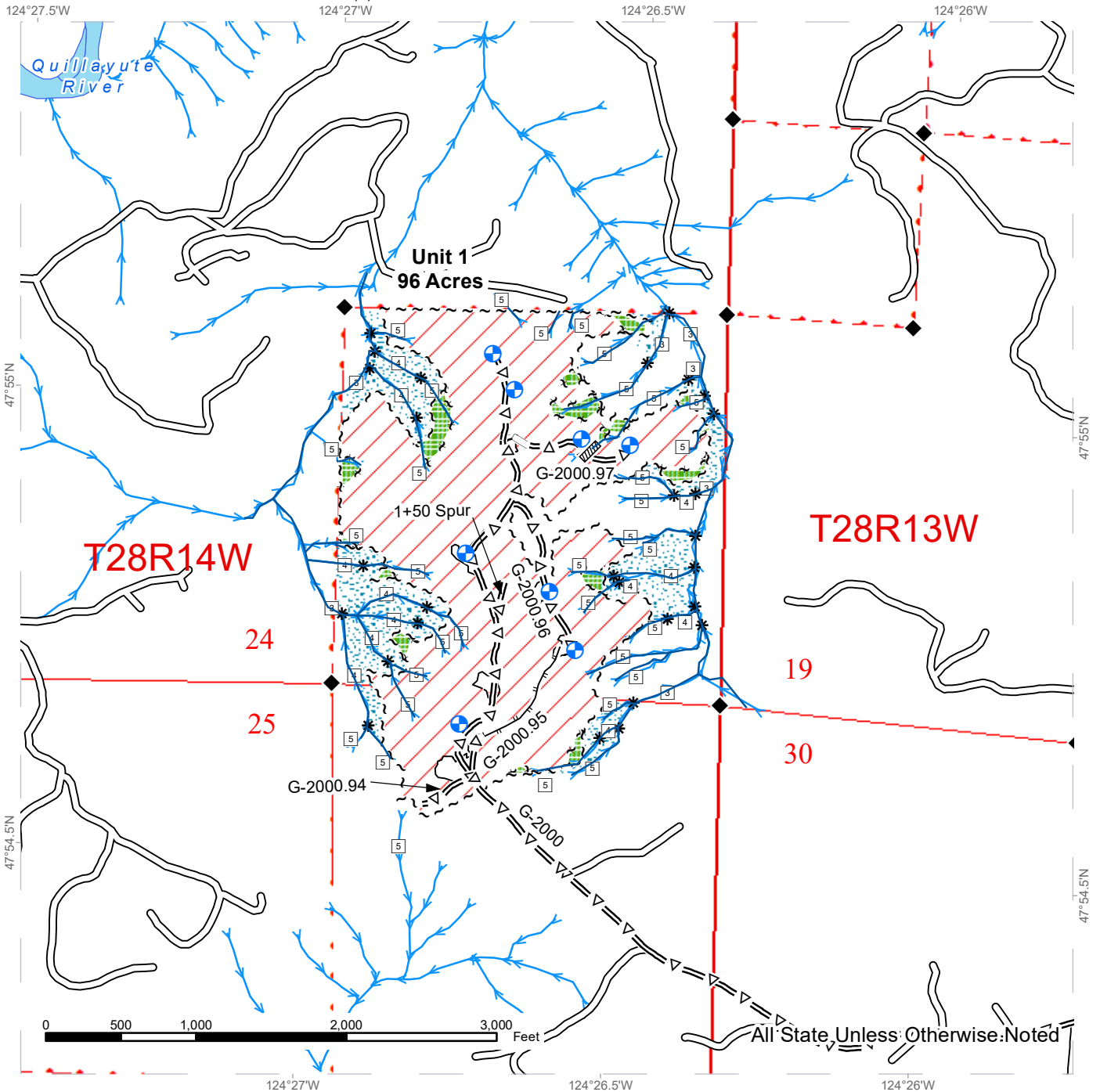
FEES: \$48,654.00 is due on day of sale. \$9.00 per MBF is due upon removal. These are in addition to the bid price.

SPECIAL REMARKS: There are locked gates on the Winfield North Pit, contact the Olympic Region Dispatch Center at 360-374-2811 to obtain a AA-1 key.

TIMBER SALE MAP

SALE NAME: GOLLY G
AGREEMENT #: 30-100648
TOWNSHIP(S): T28R14W
TRUST(S): State Forest Transfer (1)

REGION: Olympic Region
COUNTY(S): Clallam
ELEVATION RGE: 280'-680'



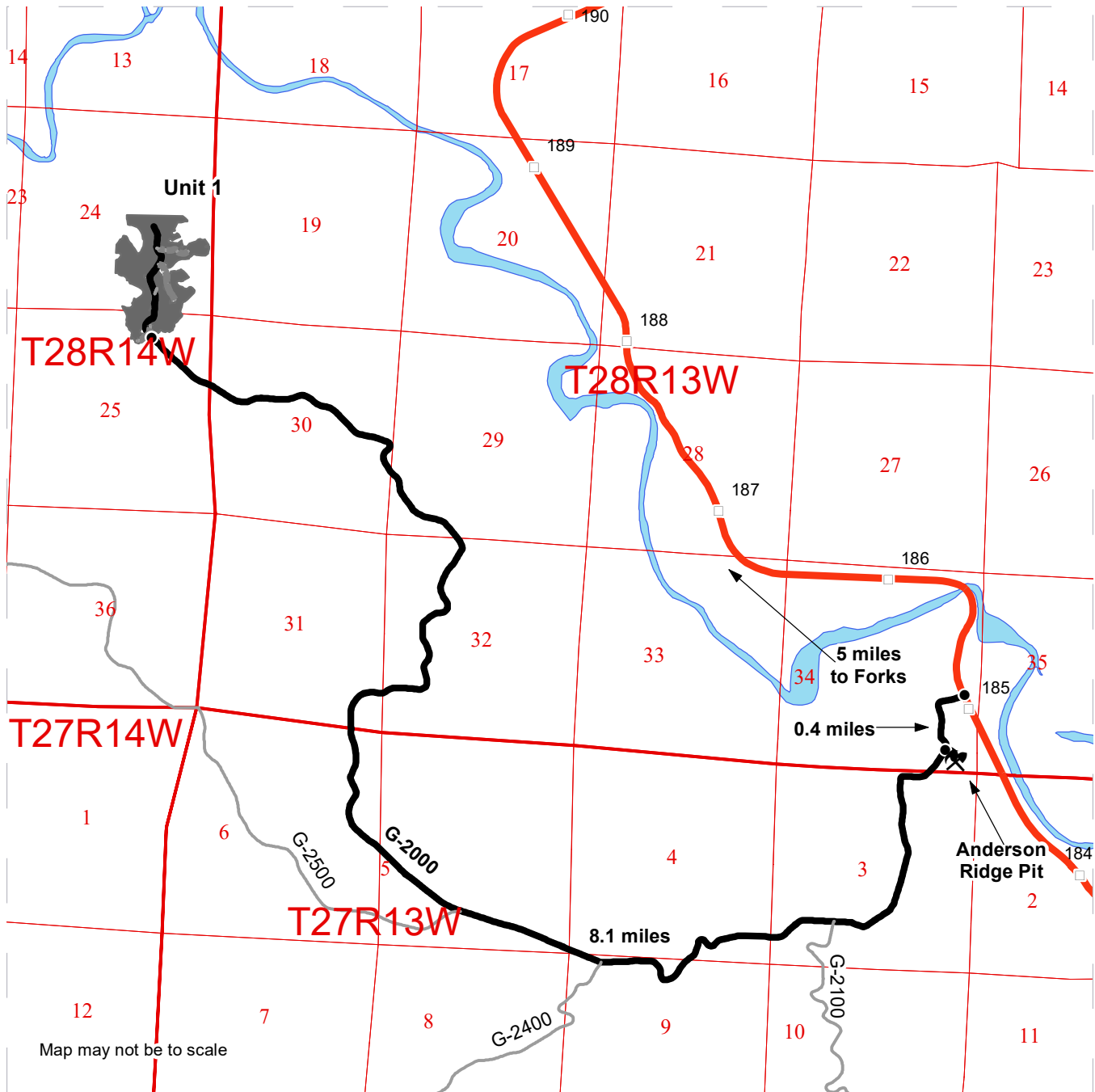
	Variable Retention Harvest		Existing Roads		Survey Monument
	Leave Tree Area		Optional Pre-Haul Maintenance		Culvert
	Riparian Mgt Zone		Optional Reconstruction		Landing - Proposed
	Sale Boundary Tags		Designated Skid Trail		Open Water
	Leave Tree Tags		Streams		Public Land Survey Sections
	Property Line		Stream Type		Public Land Survey Townships
	Timber Type Change		Stream Type Break		



DRIVING MAP

SALE NAME: GOLLY G
AGREEMENT#: 30-100648
TOWNSHIP(S): T28R14W
TRUST(S): State Forest Transfer (1)

REGION: Olympic Region
COUNTY(S): Clallam
ELEVATION RGE: 280'-680'



Map may not be to scale

- Timber Sale Unit
- Haul Route
- Other Road
- View Only Route
- Milepost Markers
- Highway

Anderson Ridge Pit: From Forks, drive south on HWY 101 for 5 miles. Turn right on the G-2000 and continue west for 0.4 miles. Turn left to enter the pit.

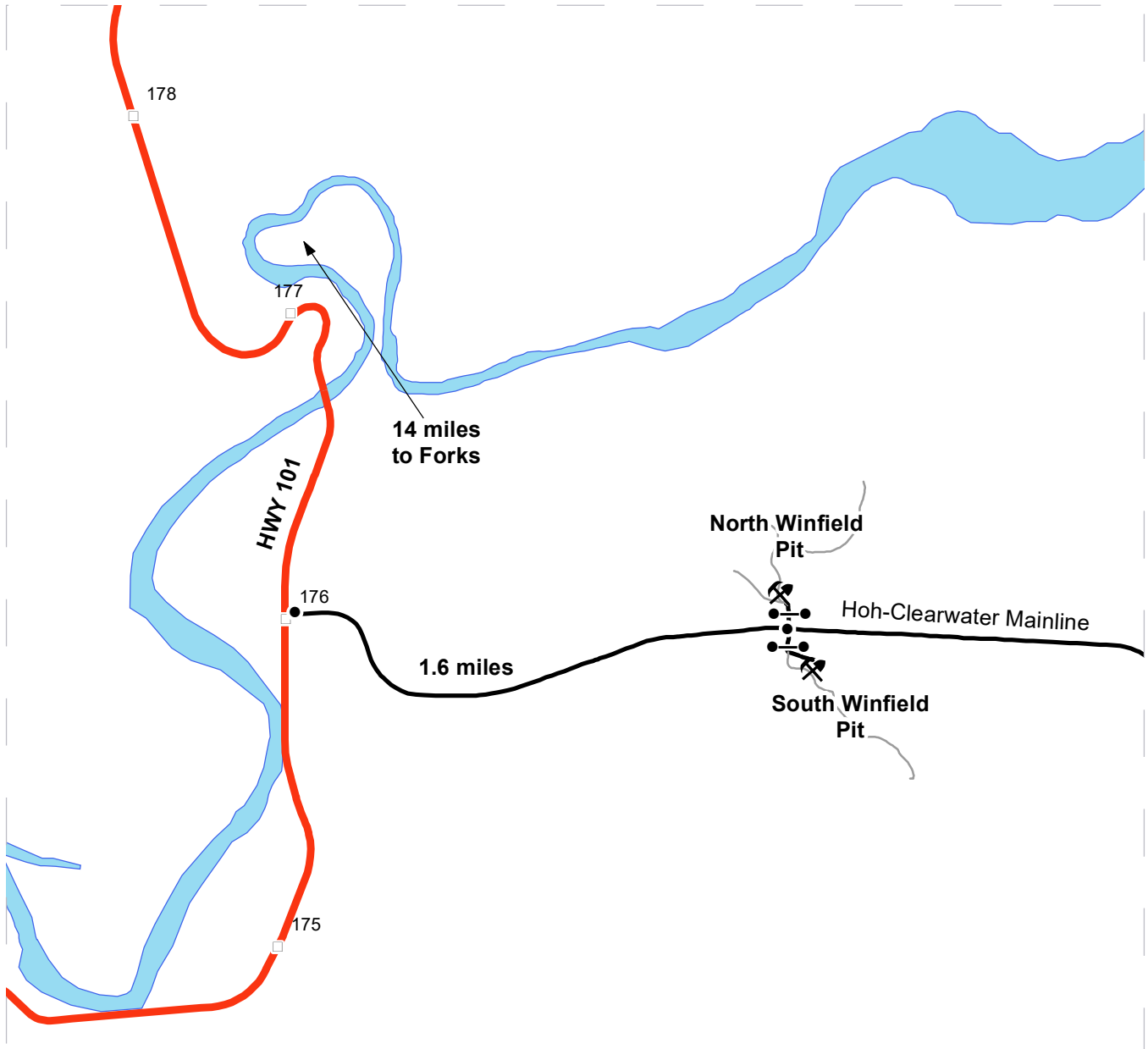
 Unit 1: From the intersection of the G-2000/Pit Entrance, continue west on the G-2000 for 8.1 miles to access unit 1.



DRIVING MAP

SALE NAME: GOLLY G
AGREEMENT#: 30-100648
TOWNSHIP(S): T28R14W
TRUST(S): State Forest Transfer (1)

REGION: Olympic Region
COUNTY(S): Clallam
ELEVATION RGE: 280'-680'



Map may not be to scale

<ul style="list-style-type: none"> Haul Route Other Route Highway Milepost Markers Distance Indicator Gate (AA-1 Key) Rock Pit 	<p>North & South Winfield Pits: From Forks, drive south on Highway 101 for 14 miles. Turn left on the Hoh-Clearwater mainline and continue driving east for 1.6 miles. Turn left to access North Winfield Pit, or turn right to access South Winfield Pit.</p>
--	--





TIMBER NOTICE OF SALE

SALE NAME: CLARK FLATS VRH VDT

AGREEMENT NO: 30-100651

AUCTION: May 26, 2021 starting at 10:00 a.m., Olympic Region Office, Forks, WA

COUNTY: Clallam

SALE LOCATION: Sale located approximately 14 miles north of Forks, WA

PRODUCTS SOLD AND SALE AREA:

All timber, except trees marked with a band of blue paint, bounded out by leave tree area tags, or any downed red cedar; bounded by timber sale boundary tags and timber type changes in Units 1, 2 and 4; timber sale boundary tags, timber type change and the Mary Clark Road in Unit 3; timber sale boundary tags, timber type change, the Mary Clark Road and the MC-880 Road in Unit 5; timber sale boundary tags and the Mary Clark Road in Unit 6; timber sale boundary tags and the Conkey Smith Road in Unit 7; timber sale boundary tags, timber type change and special management unit boundary tags in Unit 8;

All timber as described in Schedule C, except those trees described in Schedule D; bounded by timber sale boundary tags and special management unit boundary tags in Unit 9.

All timber bounded by right of way boundary tags.

All forest products above located on part(s) of Sections 16 all in Township 29 North, Range 11 West, Sections 34, 35 and 36 all in Township 30 North, Range 12 West, W.M., containing 174 acres, more or less.

CERTIFICATION: This sale is certified under the Sustainable Forestry Initiative® program Standard (cert no: PwC-SFIFM-513)

ESTIMATED SALE VOLUMES AND QUALITY:

Table with columns: Species, Avg DBH, Ring Count, Total MBF, and MBF by Grade (1P, 2P, 3P, SM, 1S, 2S, 3S, 4S, UT). Rows include Douglas fir, Hemlock, Red alder, Spruce, Maple, and Sale Total.

MINIMUM BID: \$1,409,000.00

BID METHOD: Sealed Bids

PERFORMANCE SECURITY: \$100,000.00

SALE TYPE: Lump Sum

EXPIRATION DATE: October 31, 2023

ALLOCATION: Export Restricted

BID DEPOSIT: \$140,900.00 or Bid Bond. Said deposit shall constitute an opening bid at the appraised price.



TIMBER NOTICE OF SALE

HARVEST METHOD: 100 % - Ground based shovel/tracked skidder. Rubber tire skidders will only be allowed if skidding and rutting requirements can be met and a harvest plan is submitted and approved. Falling and Yarding will not be permitted from October 15 to April 15 unless authorized in writing by the Contract Administrator in Units 1, 2, 4, 5 and 6.

ROADS: 58.75 stations of optional construction. 18.80 stations of required prehaul maintenance. 296.20 stations of optional prehaul maintenance. Rock haul is not permitted from October 15 to April 15 on all road associated with Units 1, 2, 4 and 6 as well as the MC-1700 Road. Road construction will not be permitted from October 15 to April 15 unless authorized in writing by the Contract Administrator. In Grunger Pit, the Purchaser shall clear existing pit floor and strip approximately 1 acre to useable rock. Safety berms shall be constructed as directed by the Contract Administrator. The hauling of forest products will not be permitted from October 15 to April 15 unless authorized in writing by the Contract Administrator in Units 1, 2, 4, 5 and 6.

ACREAGE DETERMINATION

CRUISE METHOD: Sale area was 100% GPS'd. Sale units were cruised using a variable plot sample.

FEES: Within thirty days of the confirmation date, Purchaser must provide the Dept. of Natural Resources with a check in the amount of \$500.00 made payable to Bruce Paul for a Road Use Permit. For this RUP, there are also requirements to install a gate, culvert, and pit run rock - see RUP #55-101497 for details. Also within 30 days of sale confirmation, the Purchaser shall provide the Department of Natural Resources with a check made payable to the USFS in the amount of \$1,068.21. After completion of sale, Purchaser must report the actual volume of haul for timber and rock hauled over the USFS road covered in RUP#55-101605 and provide the Department of Natural Resources with a check made payable to the USFS for those volumes hauled using \$5.80/timber and \$1.46/cuyd of rock. \$95,965.00 is due on day of sale. \$9.00 per MBF is due upon removal. These are in addition to the bid price.

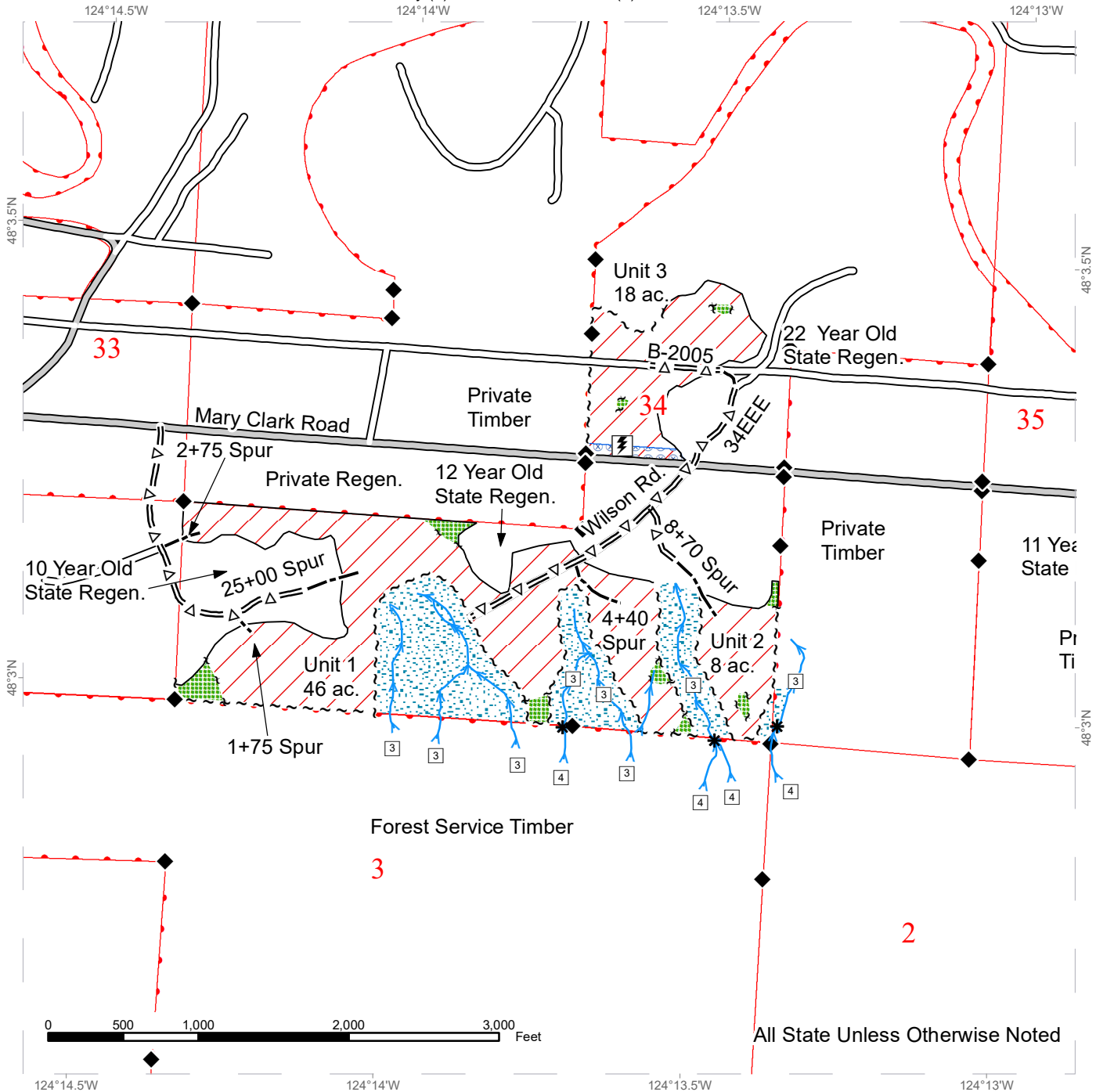
SPECIAL REMARKS: There is a locked gate on the Mary Clark Pit Road - contact the Olympic Region Dispatch Center at 360-374-2811 to obtain a AA-1 key.

This sale has hazard abatement requirements - see maps and contract for details.

TIMBER SALE MAP

SALE NAME: CLARK FLATS VRH VDT
AGREEMENT #: 30-100651
TOWNSHIP(S): T29R11W, T30R12W
TRUST(S): Common School and Indemnity (3), State Forest Transfer (1)

REGION: Olympic Region
COUNTY(S): Clallam
ELEVATION RGE: 570'-950'



All State Unless Otherwise Noted

~ ~ ~ Timber Sale Boundary Tags	□ Stream Type	Existing Roads	Forested Wetland
· · · x Special Management Area Tags	* Stream Type Break	County Road	Wetland Management Zone
~ ~ Leave Tree Tags	🌲 Leave Tree Area <1/4-acre	Required Pre-Haul Maintenance	Hazard Abatement Area
~ ~ Right of Way Tags	⚡ Utility Box	Optional Pre-Haul Maintenance	
· · · Property Line	🪨 Rock Pit	Optional Construction	
— Timber Type Change	Public Land Survey Sections	Highway	
◆ Survey Monument	Variable Density Thinning		
Stream	Variable Retention Harvest		

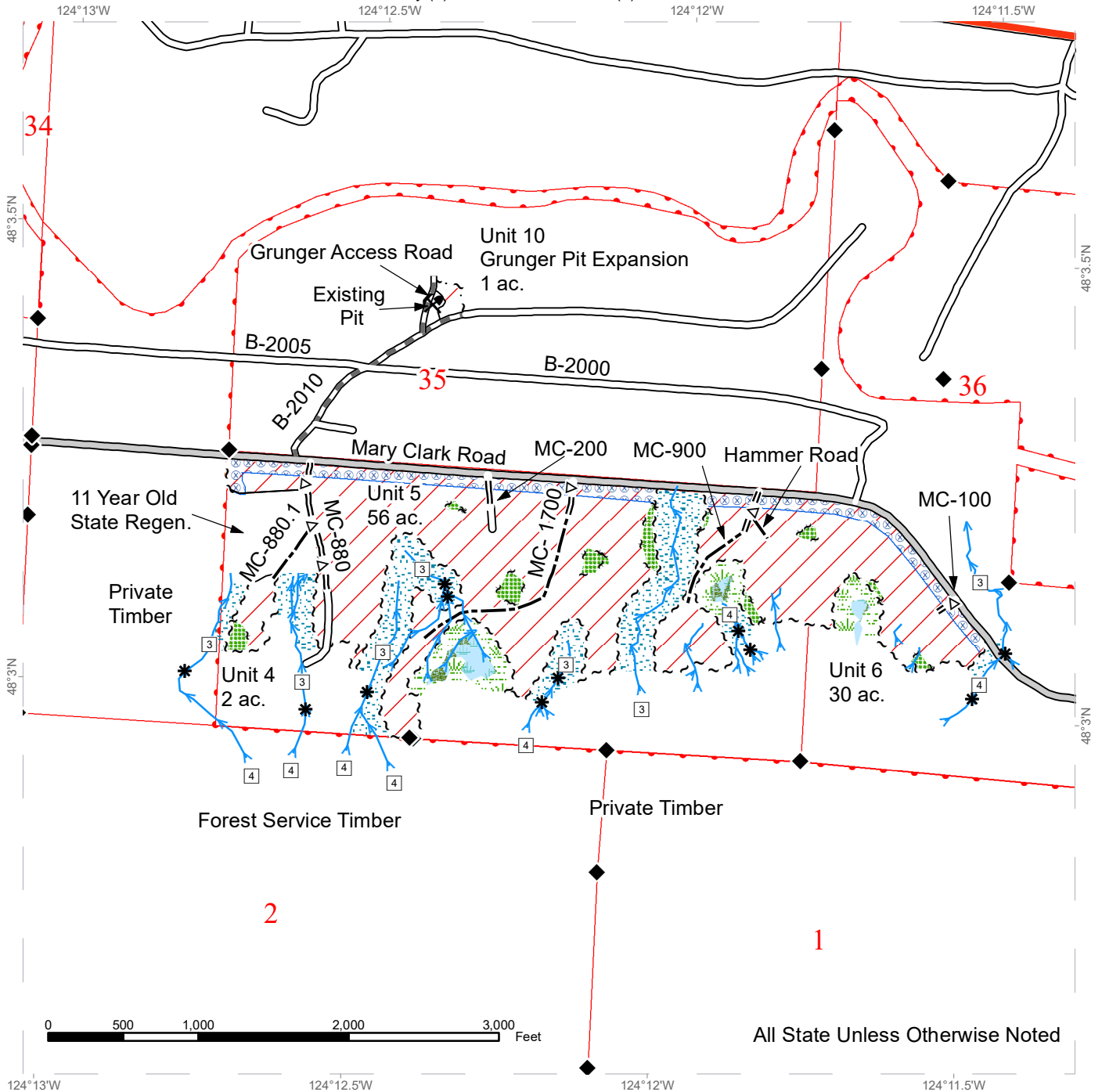
*All Streams Type 5's Unless Otherwise Noted



TIMBER SALE MAP

SALE NAME: CLARK FLATS VRH VDT
AGREEMENT #: 30-100651
TOWNSHIP(S): T29R11W, T30R12W
TRUST(S): Common School and Indemnity (3), State Forest Transfer (1)

REGION: Olympic Region
COUNTY(S): Clallam
ELEVATION RGE: 570'-950'



All State Unless Otherwise Noted

~ ~ ~ Timber Sale Boundary Tags	□ Stream Type	Existing Roads	Forested Wetland
· · · x Special Management Area Tags	* Stream Type Break	County Road	Wetland Management Zone
~ ~ Leave Tree Tags	🌲 Leave Tree Area <1/4-acre	Required Pre-Haul Maintenance	Hazard Abatement Area
~ ~ Right of Way Tags	⚡ Utility Box	Optional Pre-Haul Maintenance	
· · · Property Line	🪨 Rock Pit	Optional Construction	
— Timber Type Change	Public Land Survey Sections	Highway	
◆ Survey Monument	Variable Density Thinning		
Stream	Variable Retention Harvest		

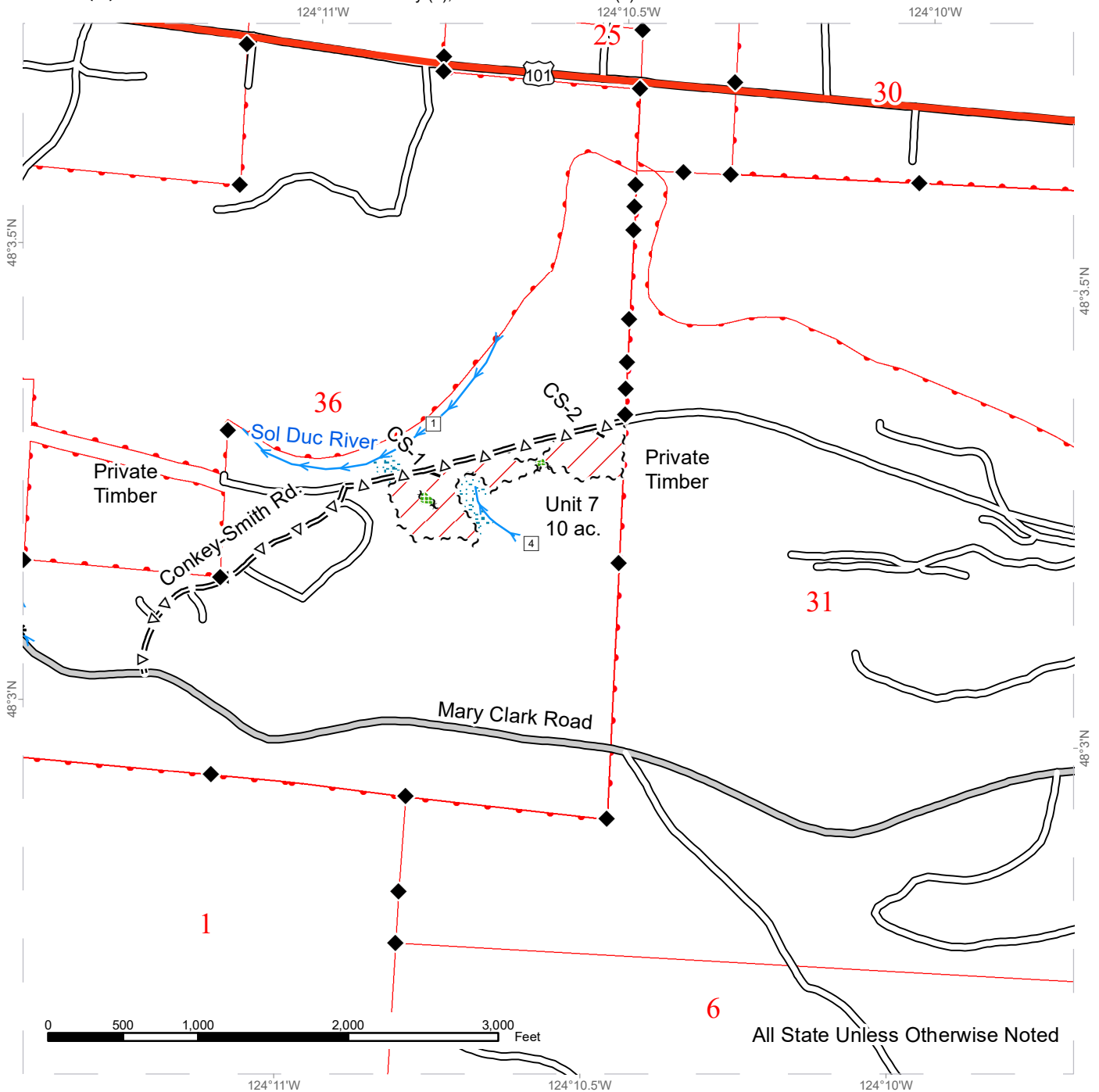
*All Streams Type 5's Unless Otherwise Noted



TIMBER SALE MAP

SALE NAME: CLARK FLATS VRH VDT
AGREEMENT #: 30-100651
TOWNSHIP(S): T29R11W, T30R12W
TRUST(S): Common School and Indemnity (3), State Forest Transfer (1)

REGION: Olympic Region
COUNTY(S): Clallam
ELEVATION RGE: 570'-950'



All State Unless Otherwise Noted

~ ~ ~ Timber Sale Boundary Tags	□ Stream Type	Existing Roads	Forested Wetland
· · · x Special Management Area Tags	* Stream Type Break	County Road	Wetland Management Zone
~ ~ Leave Tree Tags	🌲 Leave Tree Area <1/4-acre	Required Pre-Haul Maintenance	Hazard Abatement Area
~ ~ Right of Way Tags	⚡ Utility Box	Optional Pre-Haul Maintenance	
· · · Property Line	⚡ Rock Pit	Optional Construction	
— Timber Type Change	Public Land Survey Sections	Highway	
◆ Survey Monument	/ Variable Density Thinning	Leave Tree Area	
Stream	/ Variable Retention Harvest	Riparian Management Zone	

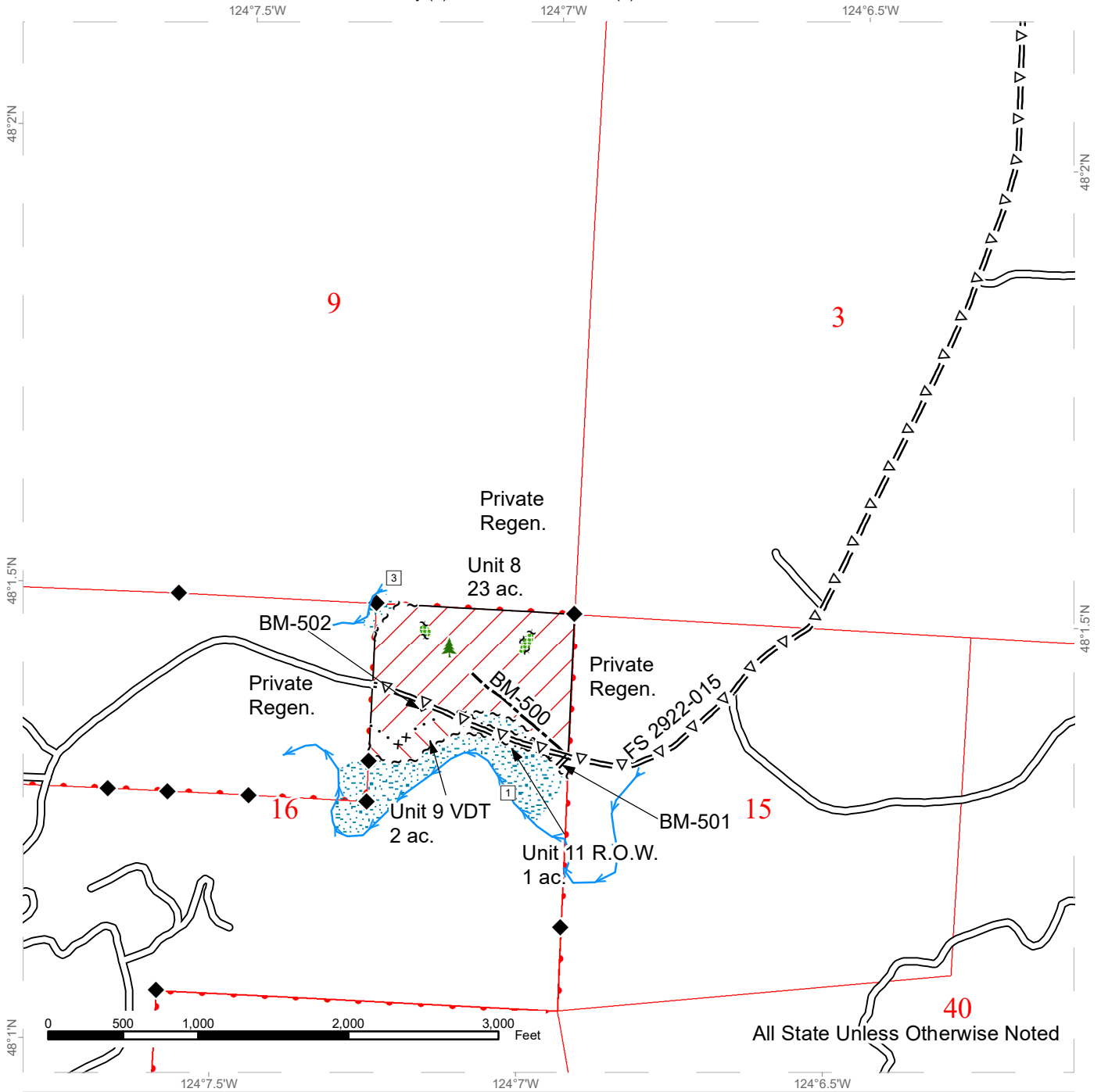
*All Streams Type 5's Unless Otherwise Noted



TIMBER SALE MAP

SALE NAME: CLARK FLATS VRH VDT
AGREEMENT #: 30-100651
TOWNSHIP(S): T29R11W, T30R12W
TRUST(S): Common School and Indemnity (3), State Forest Transfer (1)

REGION: Olympic Region
COUNTY(S): Clallam
ELEVATION RGE: 570'-950'



All State Unless Otherwise Noted

~ ~ ~ Timber Sale Boundary Tags	□ Stream Type	Existing Roads	Forested Wetland
· · · x Special Management Area Tags	* Stream Type Break	County Road	Wetland Management Zone
~ ~ Leave Tree Tags	🌲 Leave Tree Area <1/4-acre	Required Pre-Haul Maintenance	Hazard Abatement Area
~ ~ Right of Way Tags	⚡ Utility Box	Optional Pre-Haul Maintenance	
· · · Property Line	⚡ Rock Pit	Optional Construction	
— Timber Type Change	Public Land Survey Sections	Highway	
◆ Survey Monument	Variable Density Thinning	Leave Tree Area	
Stream	Variable Retention Harvest	Riparian Management Zone	

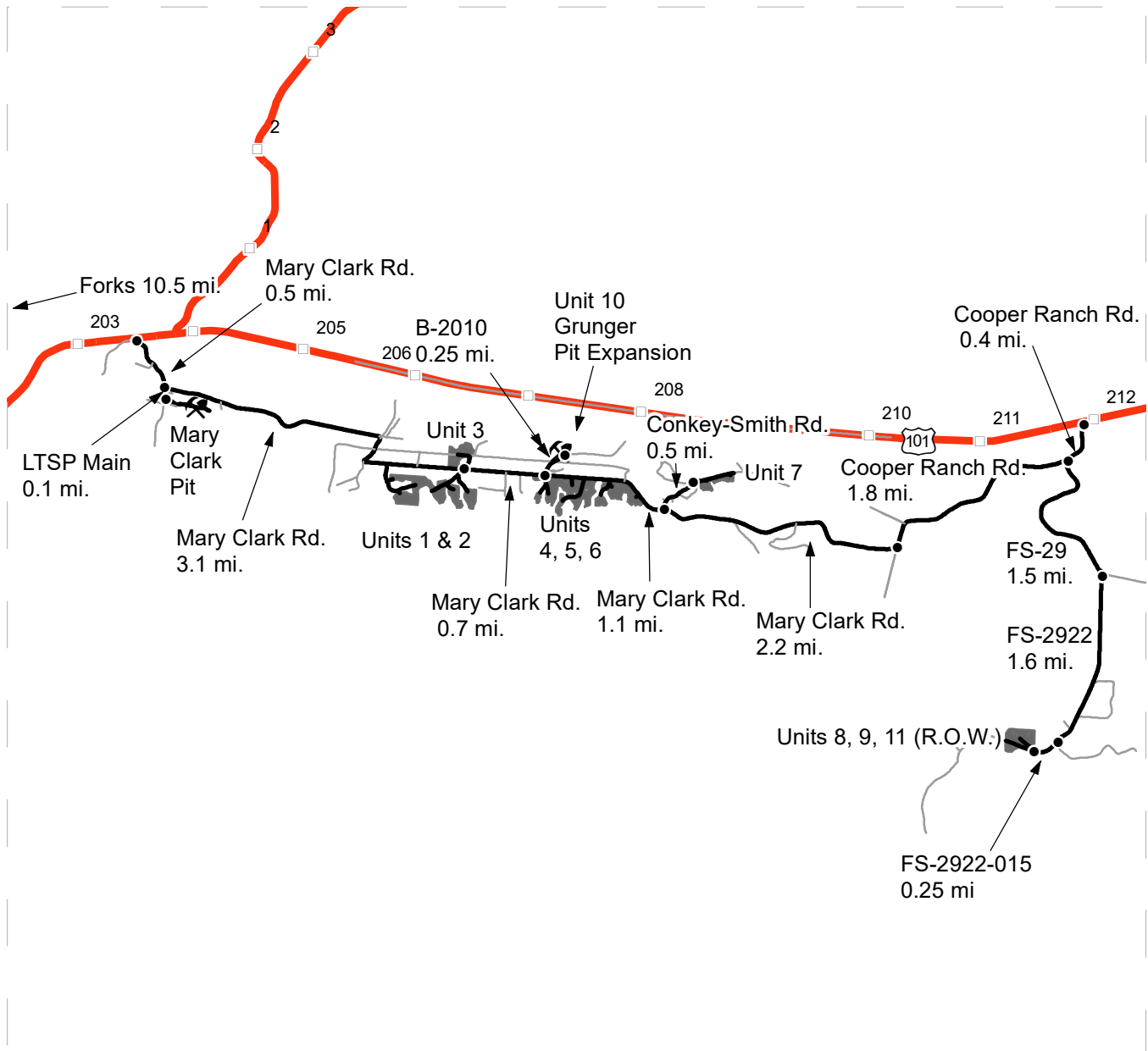
*All Streams Type 5's Unless Otherwise Noted



DRIVING MAP

SALE NAME: CLARK FLATS VRH VDT
AGREEMENT#: 30-100651
TOWNSHIP(S): T29R11W, T30R12W
TRUST(S): Common School and Indemnity (3), State Forest Transfer (1)

REGION: Olympic Region
COUNTY(S): Clallam
ELEVATION RGE: 570'-950'



Map may not be to scale

	Timber Sale Unit
	Milepost Markers
	Haul Route
	Other Road
	Highway
	Rock Pit

Driving Directions:

Mary Clark Pit: From Forks, drive 10.5 mi. north on U.S. 101 and turn right on Mary Clark Rd. Drive 0.5 mi. and turn right on LTSP Main. Drive 0.1 mi. and turn left into Mary Clark Pit.

Units 1, 2, 3: From LTSP Main, drive 3.1 mi on Mary Clark Rd. to arrive at Units 1, 2, and 3.

Units 4, 5, 6: From Unit 1, drive 0.7 mi. on Mary Clark Rd. to arrive at Units 4, 5, 6.

Unit 10: From Unit 4, drive 0.25 mi. north on the B-2010 to arrive at Unit 10.

Unit 7: From Unit 4, drive 1.1 mi. on Mary Clark Rd. and turn left onto Conkey-Smith Rd. Drive 0.5 mi. to arrive at unit 7.

Unit 8, 9, 11: From Forks, drive north on U.S. 101 for 19 mi. and turn right on Cooper Ranch Rd. Drive 0.4 mi. and turn left on FS-29. Drive 1.5 mi. and turn right on FS-2922. Drive 1.6 mi. and turn right on FS-2922-015. Drive 0.25 mi. to arrive at units 8, 9, and 11.





TIMBER NOTICE OF SALE

SALE NAME: DOUBLE HAUL

AGREEMENT NO: 30-101119

AUCTION: May 27, 2021 starting at 10:00 a.m., **COUNTY:** Cowlitz
Pacific Cascade Region Office, Castle Rock, WA

SALE LOCATION: Sale located approximately 4 miles North of Cougar

**PRODUCTS SOLD
AND SALE AREA:**

All timber, except leave trees marked with blue paint, trees bound by yellow "Leave Tree Area" tags with pink flagging and all down timber existing 5 years prior to the day of sale, bounded by the following:

Units 1, 2, 5 & 6; white "Timber Sale Boundary" tags and pink flagging, pink flagging along property lines.

Units 3 & 4; white "Timber Sale Boundary" tags and pink flagging, pink flagging along reprod and property lines, and 7200 Road.

Unit 7, 8, 9, 10 & 11 (ROW), orange "Right-of-Way Boundary" tags with orange flashers.

All forest products above located on part(s) of Sections 16 all in Township 7 North, Range 4 East, W.M., containing 244 acres, more or less.

CERTIFICATION: This sale is certified under the Sustainable Forestry Initiative® program Standard (cert no: PwC-SFIFM-513)

ESTIMATED SALE VOLUMES AND QUALITY:

Species	Avg DBH	Ring Count	Total MBF	MBF by Grade								
				1P	2P	3P	SM	1S	2S	3S	4S	UT
Douglas fir	15.3	7	4,780						1,246	2,720	783	32
Hemlock	13		891						146	464	248	33
Red alder	11		136						4	16	71	45
Noble fir	21		16						12	4		
Cottonwood	26		5					5				
Maple	8		2									2
Silver fir	17		1								1	
Sale Total			5,831									

MINIMUM BID: \$1,197,000.00 **BID METHOD:** Sealed Bids

PERFORMANCE SECURITY: \$100,000.00 **SALE TYPE:** Lump Sum

EXPIRATION DATE: October 31, 2023 **ALLOCATION:** Export Restricted

BID DEPOSIT: \$119,700.00 or Bid Bond. Said deposit shall constitute an opening bid at the appraised price.



TIMBER NOTICE OF SALE

HARVEST METHOD: Cable, Cable-Assist, Shovel, Forwarder, and Track skidder. This sale is estimated to be 70% cable based harvest and 30% ground based harvest systems. Ground based harvesting is restricted to sustained slopes 45%. Ground Based Yarding will not be permitted from October 1 to April 30 unless authorized in writing by the Contract Administrator.

ROADS: 18.11 stations of required construction. 51.02 stations of required reconstruction. 31.40 stations of optional construction. 134.93 stations of optional reconstruction. 25.27 stations of abandonment. 191.60 stations of abandonment, if built. 191.85 stations of required post-haul maintenance. Rock used in accordance with the quantities on the ROCK LIST may be obtained from the N-3000 Pit located in Sec 08, T06N, R04E, W.M. and N-3000 Pit Stockpiles located 76+47 for 1-inch minus Crushed; 4-inch Jaw Run; and Light Loose Rip Rap. N-3000 Pit Stock pile located at 84+00 for 4-inch Jaw Run. 1.25-inch Minus Crushed will come from Commercial source. Rock source development required, in N-3000 Pit see Road Plan, Rock Source Development Plan for additional details. Rock used in accordance with the quantities on the ROCK LIST may be obtained from any commercial source at the Purchaser's expense subject to written approval from Contract Administrator. Road construction will not be permitted from October 1 to April 30 unless authorized in writing by the Contract Administrator. Bridge-installation on 7200 road will not be permitted between October 1 and July 14. Road reconstruction on 7200Q at station 3+30 will not be permitted between October 1 and July 14. Road abandonment of stations 0+00 to 3+30 on 7200Q will not be permitted between October 1 and July 14. Road construction on 7654 of stations 37+09 to 46+89 will not be permitted between September 1 and May 31. Road abandonment of stations 33+48 to 58+75 of 7654 will not be permitted between September 1 and May 31. See Road Plan 1-25 for more information.

ACREAGE DETERMINATION

CRUISE METHOD: The sale acres were determined by GPS delineation. Cruise was completed using variable plot cruise methods.

FEES: In addition to bid price, a fee of \$18,390.00 to Tall Corn Forestry LLC for the Road Use Permit between Tall Corn Forestry LLC and the State, Dated 11/09/2020, is due 30 days from day of sale. For more information see Road Use Permit. \$99,127.00 is due on day of sale. \$9.00 per MBF is due upon removal. These are in addition to the bid price.

SPECIAL REMARKS: No harvesting operations, including string cables will be permitted in the neighboring Natural Resource Conservation Area (NRCA) or across the FS-81 Road.

Dust abatement is required on N-3000 road Stations 0+00 to 17+20. See Road Plan 6-80 for additional information.

Hazard abatement is required along FS-81 road. See Clause H-141 and Timber Sale Maps for more information.

Traffic control required during bridge installation on 7200 road at stations 94+33 to 94+63. See Road Plan 7-2 for additional information.

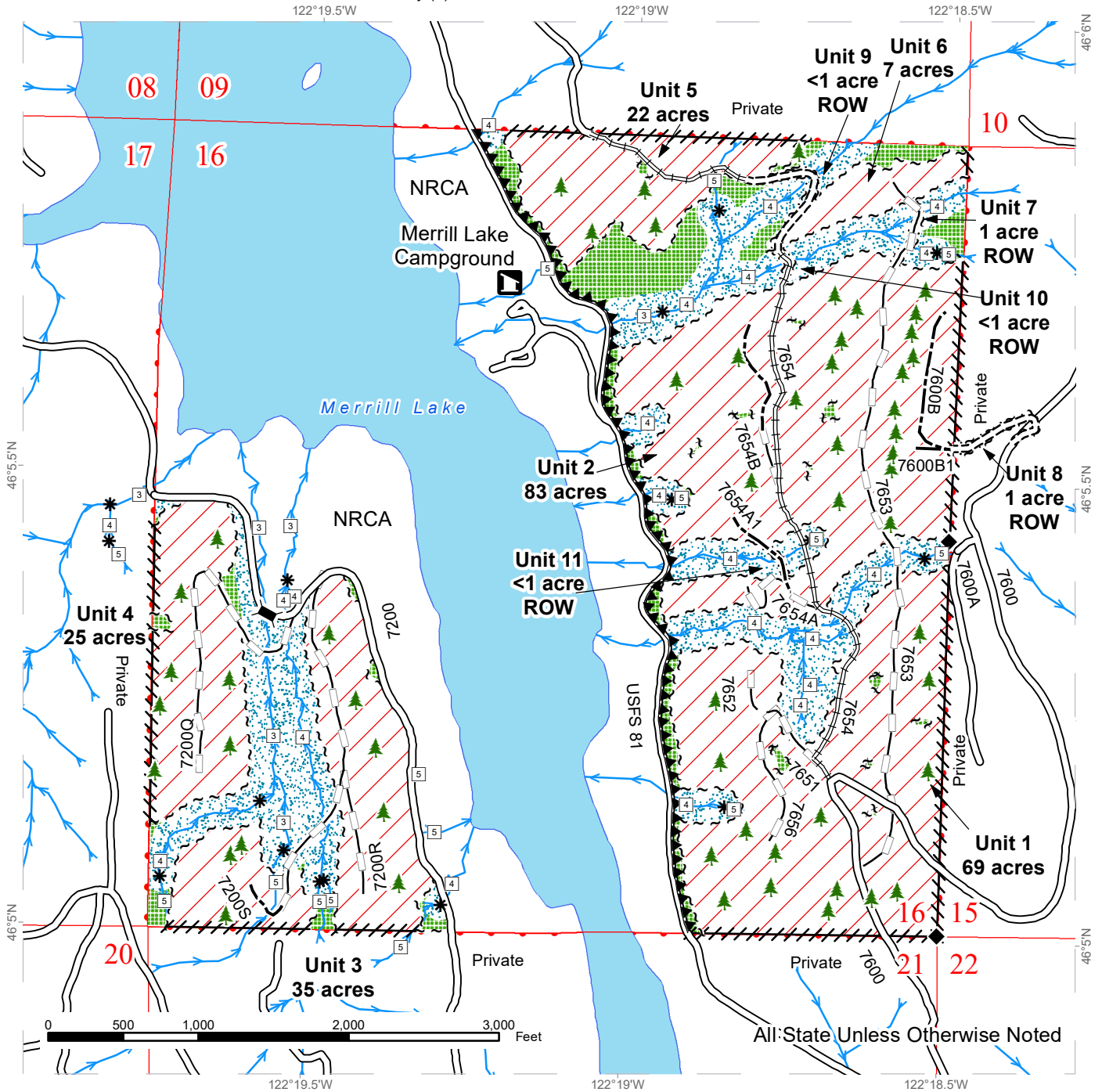
See Road Plan 7-16 for Drawing and Calculation Review for Acceptance requirements.

Purchaser shall keep gates closed and locked except during periods of haul on 7200 road at station 0+60 and 7600 road at station 2+45 and gate on the N-3000 at station 5+00.

TIMBER SALE MAP

SALE NAME: DOUBLE HAUL
AGREEMENT #: 30-101119
TOWNSHIP(S): T7R4E
TRUST(S): Common School and Indemnity (3)

REGION: Pacific Cascade Region
COUNTY(S): Cowlitz
ELEVATION RGE: 1600-2880



Variable Retention Harvest	Right of Way Tags	Streams
Leave Tree Area	Flag Line	Stream Type
Riparian Mgt Zone	Existing Roads	Stream Type Break
Hazard Abatement Area	Required Construction	Bridge Installation
Sale Boundary Tags	Required Reconstruction	Leave Tree Area <1/4-acre
Leave Tree Tags	Optional Construction	Survey Monument
	Optional Reconstruction	










DRIVING MAP

SALE NAME: DOUBLE HAUL
AGREEMENT#: 30-101119
TOWNSHIP(S): T6R4E, T7R4E
TRUST(S): Common School and Indemnity (3), Normal School (8)

REGION: Pacific Cascade Region
COUNTY(S): Cowlitz
ELEVATION RGE: 1600-2880



Map may not be to scale

-  Timber Sale Unit
-  Highway
-  Haul Route
-  Other Road
-  Milepost Markers
-  Gate (PCP 1-1)
-  Distance Indicator
-  Rock Pit
-  Stockpile

DRIVING DIRECTIONS:

See attached.





TIMBER NOTICE OF SALE

SALE NAME: MACKEREL

AGREEMENT NO: 30-100657

AUCTION: May 26, 2021 starting at 10:00 a.m.,
Olympic Region Office, Forks, WA

COUNTY: Jefferson

SALE LOCATION: Sale located approximately 55 miles southwest of Forks, WA

**PRODUCTS SOLD
AND SALE AREA:**

All timber, except trees marked with a band of blue paint or bounded out by leave tree area tags; bounded by timber sale boundary tags, the Q-1400 Road and the Q-1800 Road in Unit 1; timber sale boundary tags and the Q-1400 Road in Units 2, 3 and 4;

All timber bounded by right of way boundary tags.

All forest products above located on part(s) of Sections 21, 22, 27 and 28 all in Township 24 North, Range 11 West, W.M., containing 224 acres, more or less.

CERTIFICATION: This sale is certified under the Sustainable Forestry Initiative® program Standard (cert no: PwC-SFIFM-513)

ESTIMATED SALE VOLUMES AND QUALITY:

Species	Avg DBH	Ring Count	Total MBF	MBF by Grade								
				1P	2P	3P	SM	1S	2S	3S	4S	UT
Hemlock	14	6	4,477						1,837	1,773	808	59
Douglas fir	14.3	5	970						268	495	195	12
Silver fir	19		606						254	293	54	5
Red cedar	11.1		108							43	65	
Red alder	10.1		75								73	2
Spruce	18.9		38						20	16	2	
Sale Total			6,274									

MINIMUM BID: \$1,479,000.00

BID METHOD: Sealed Bids

PERFORMANCE

SECURITY: \$100,000.00

SALE TYPE: Lump Sum

EXPIRATION DATE: October 31, 2023

ALLOCATION: Export Restricted

BID DEPOSIT: \$147,900.00 or Bid Bond. Said deposit shall constitute an opening bid at the appraised price.

HARVEST METHOD: 100% ground methods. Rubber tire skidders will not be allowed unless skidding and rutting requirements can be met and a harvest plan is submitted and approved. 30' Equipment Limitation Zone on all typed waters. Falling and Yarding will not be permitted from October 15 to April 15 unless authorized in writing by the Contract Administrator.

ROADS: 58.00 stations of optional construction. 536.16 stations of optional prehaul maintenance. 26.70 stations of decommissioning. 567.46 Optional Post haul maintenance. Pre/Post haul maintenance, rock haul and Road construction will not be permitted from October 15 to April 15 unless authorized in writing by the Contract Administrator. The hauling of



TIMBER NOTICE OF SALE

forest products will not be permitted from October 15 to April 15 unless authorized in writing by the Contract Administrator.

ACREAGE DETERMINATION

CRUISE METHOD: Sale area was 100% GPS'd. Sale units were cruised using a variable plot sample.

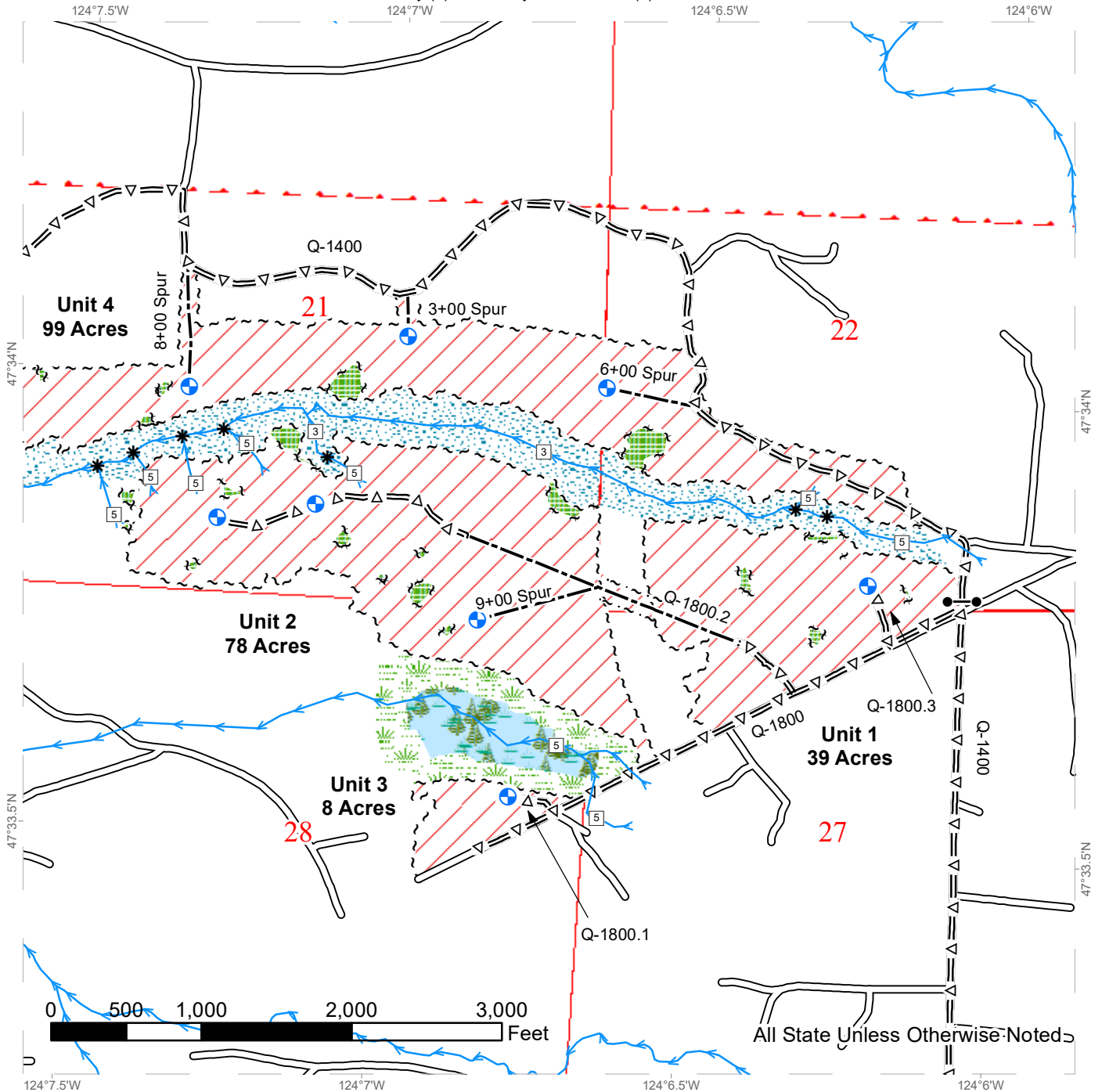
FEES: \$106,641.00 is due on day of sale. \$9.00 per MBF is due upon removal. These are in addition to the bid price.

SPECIAL REMARKS: There is a locked gate located on the Q-1400/Q-1800 Junction - contact the Olympic Region Dispatch Center at 360-374-2811 to obtain a AA-1 key.

TIMBER SALE MAP

SALE NAME: MACKEREL
AGREEMENT #: 30-100657
TOWNSHIP(S): T24R11W
TRUST(S): Common School and Indemnity (3), University - Transferred (5)

REGION: Olympic Region
COUNTY(S): Jefferson
ELEVATION RGE: 240'-400'



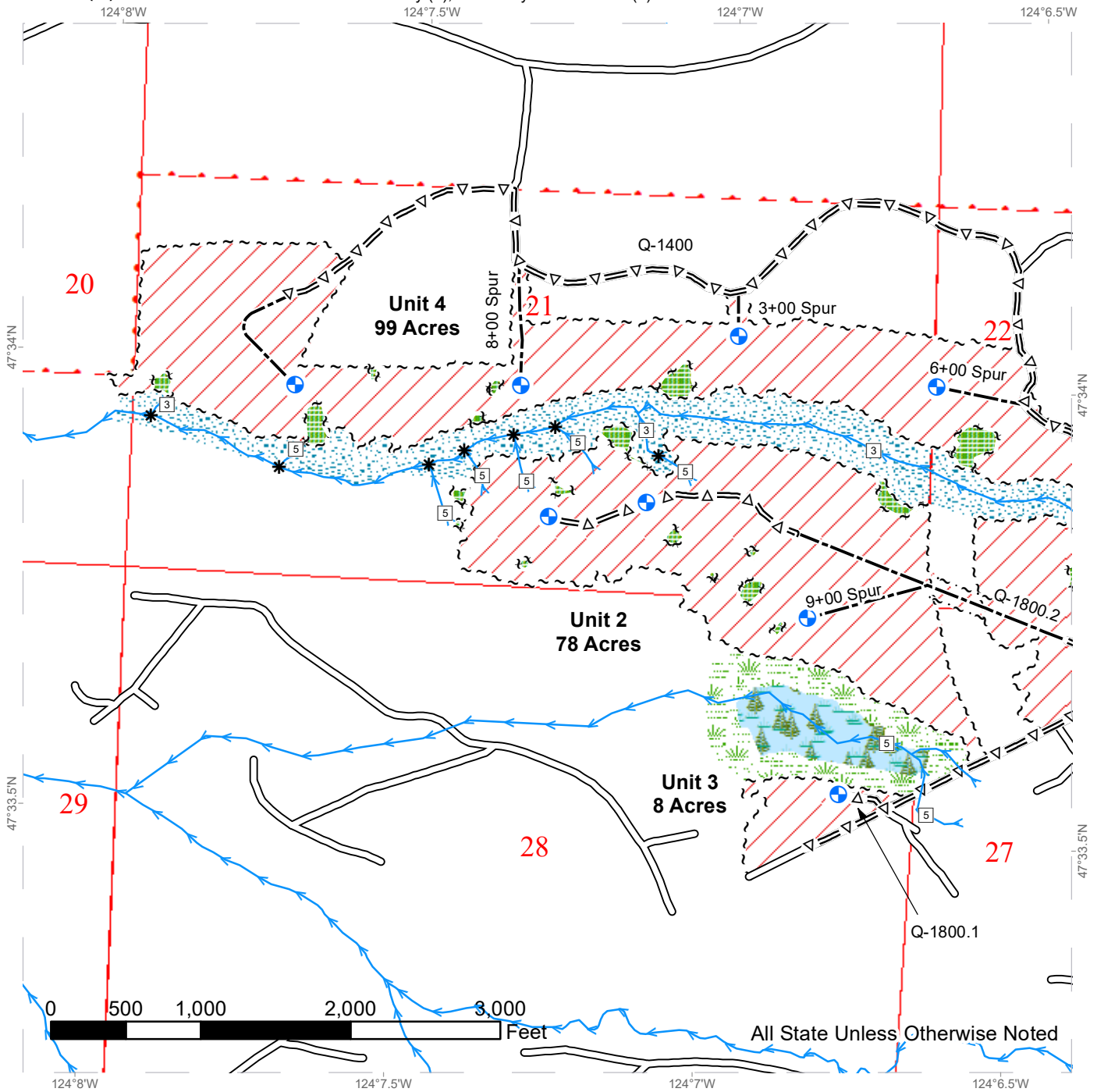
	Variable Retention Harvest		Stream Type Break		Optional Pre-Haul Maintenance
	Leave Tree Area		Landing-Proposed		Optional Construction
	Riparian Mgt Zone		Gate (AA1)		Public Land Survey Sections
	Forested Wetland		Sale Boundary Tags		Public Land Survey Townships
	Wetland Mgt Zone		Leave Tree Tags		DNR Managed Lands
	Streams		Right of Way Tags		
	Stream Type		Existing Roads		



TIMBER SALE MAP

SALE NAME: MACKEREL
AGREEMENT #: 30-100657
TOWNSHIP(S): T24R11W
TRUST(S): Common School and Indemnity (3), University - Transferred (5)

REGION: Olympic Region
COUNTY(S): Jefferson
ELEVATION RGE: 240'-400'



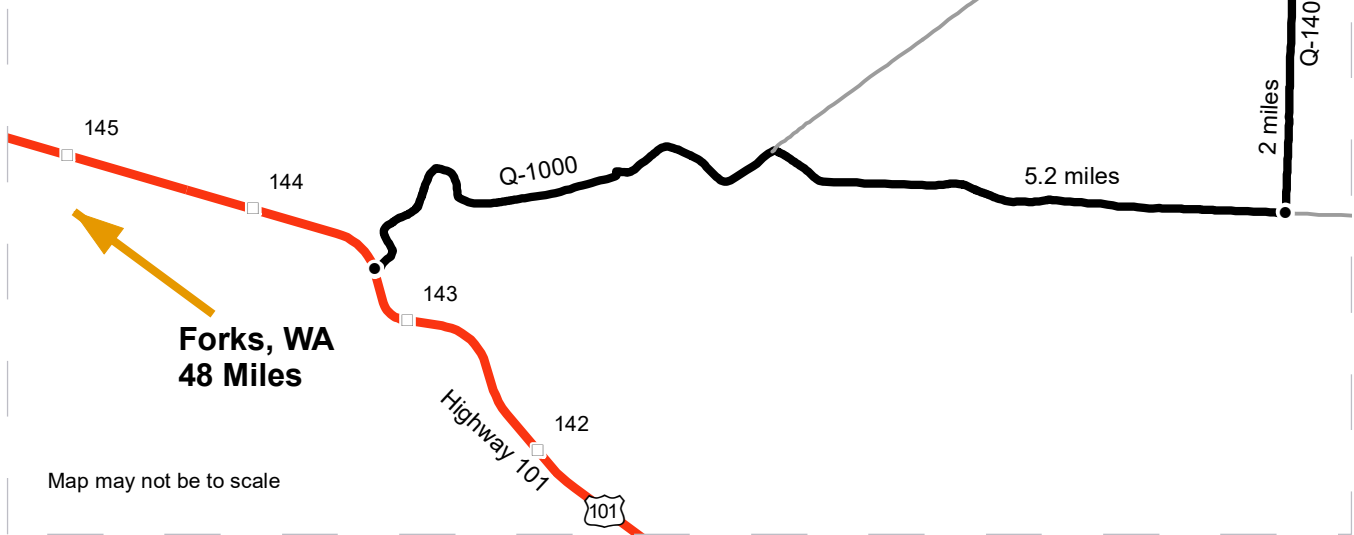
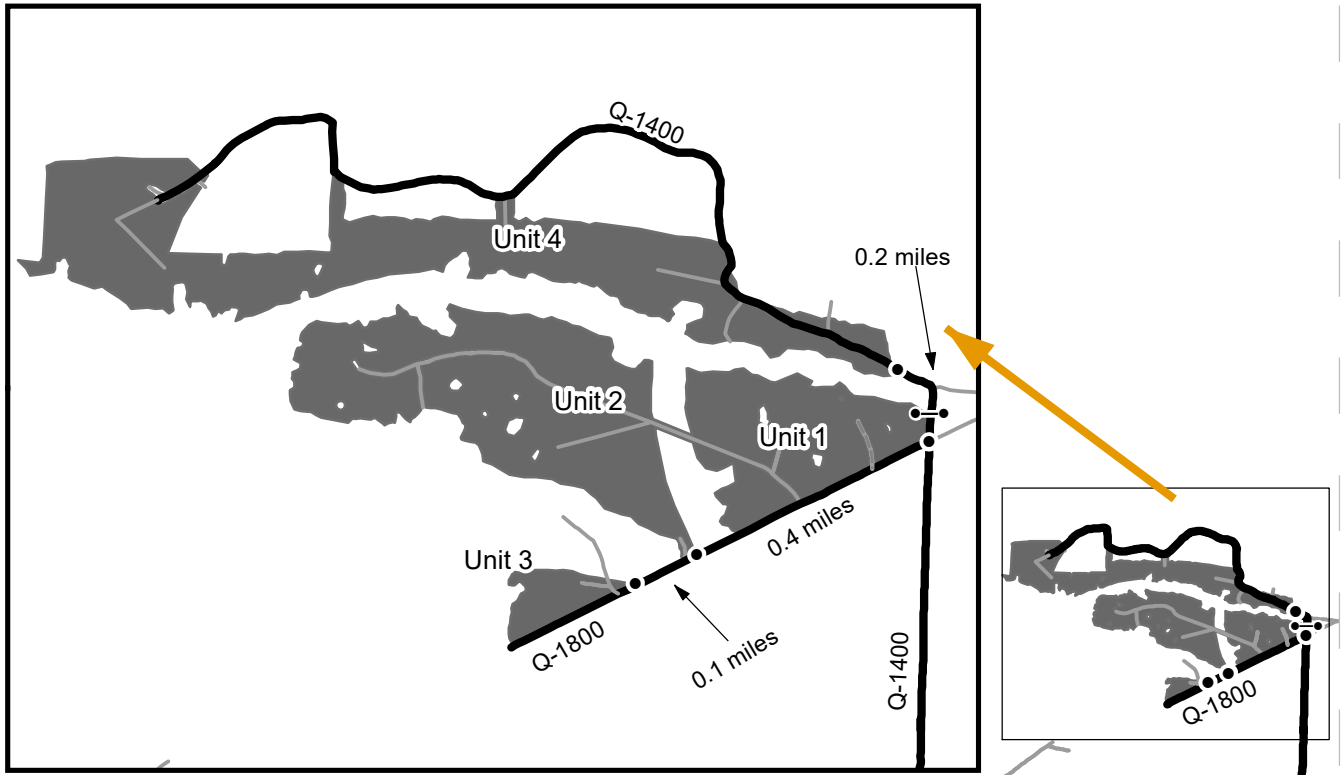
	Variable Retention Harvest		Stream Type		Existing Roads
	Leave Tree Area		Stream Type Break		Optional Pre-Haul Maintenance
	Riparian Mgt Zone		Landing-Proposed		Optional Construction
	Forested Wetland		Sale Boundary Tags		Public Land Survey Sections
	Wetland Mgt Zone		Leave Tree Tags		Public Land Survey Townships
	Streams		Right of Way Tags		DNR Managed Lands



DRIVING MAP

SALE NAME: MACKEREL
AGREEMENT#: 30-100657
TOWNSHIP(S): T24R11W
TRUST(S): Common School and Indemnity (3), University - Transferred (5)

REGION: Olympic Region
COUNTY(S): Jefferson
ELEVATION RGE: 240'-400'



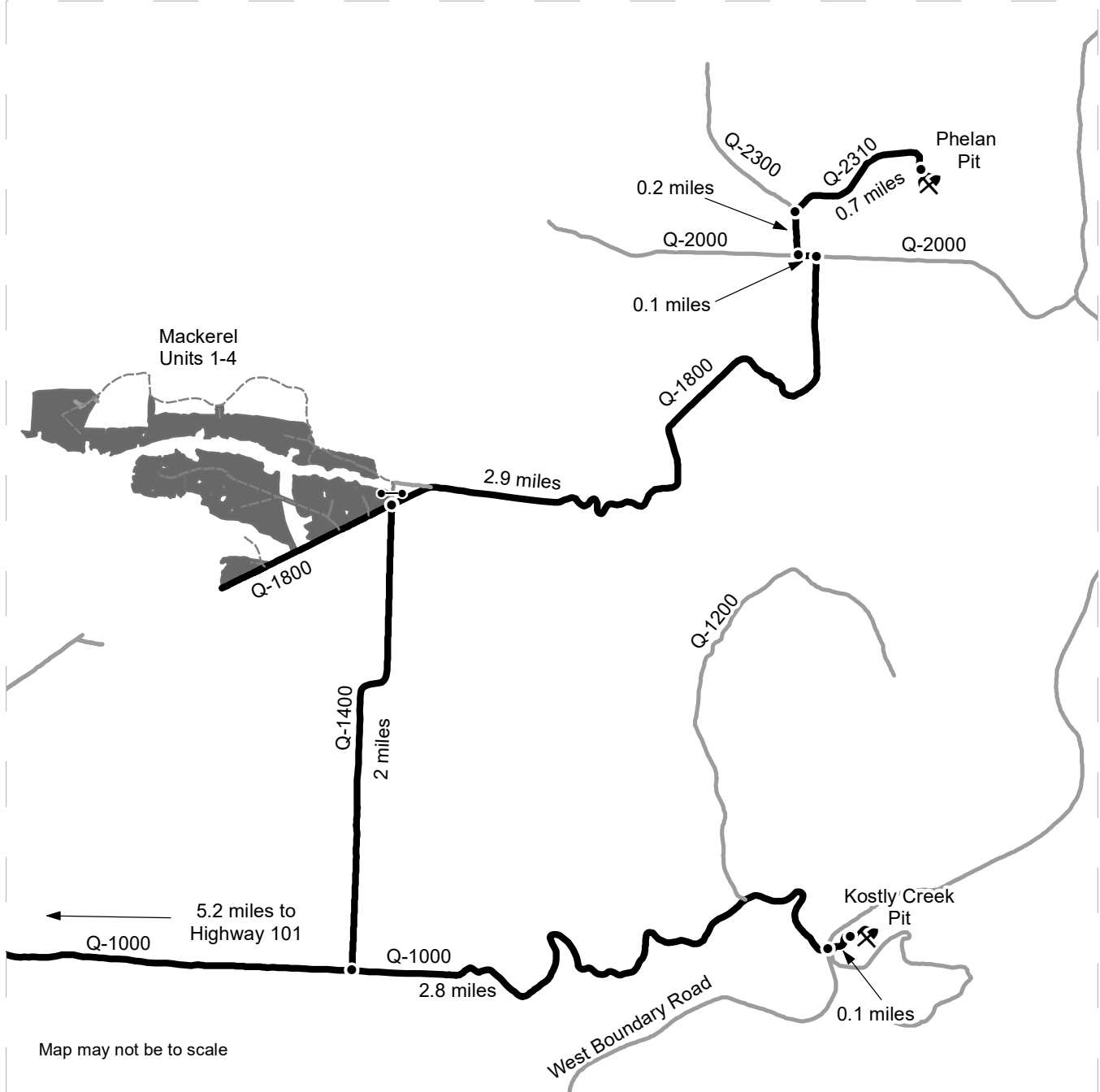
Map may not be to scale

<ul style="list-style-type: none"> Timber Sale Unit Highway Haul Route Other Road Distance Indicator Gate Milepost Markers 	<p>Unit 1: From Forks, WA drive 48 miles south on Hwy 101. Turn left onto the Q-1000 and continue for 5.2 miles. Turn left onto the Q-1400 and continue for 2 miles. Turn left onto the Q-1800 to access Unit 1.</p> <p>Unit 2: From Unit 1, continue on the Q-1800 for 0.4 miles to access Unit 2.</p> <p>Unit 3: From Unit 2, continue on the Q-1800 for 0.1 miles to access Unit 3.</p> <p>Unit 4: From the Q-1400/Q-1800 intersection, walk north on the Q-1400 for 0.2 miles to access Unit 4.</p>
--	---

DRIVING MAP

SALE NAME: MACKEREL
AGREEMENT#: 30-100657
TOWNSHIP(S): T24R11W
TRUST(S): Common School and Indemnity (3), University - Transferred (5)

REGION: Olympic Region
COUNTY(S): Jefferson
ELEVATION RGE: 240'-400'



Timber Sale Unit	<p>Kostly Creek Pit: From the Q-1000 and Q-1400 intersection, continue driving east on the Q-1000 for 2.8 miles. Cross over the west boundary road and stay to the left, driving 0.1 miles to access Kostly Creek Pit.</p>
Distance Indicator	<p>Phelan Pit: From the Q-1400 and Q-1800 intersection, continue driving northeast on the Q-1800 for 2.9 miles. Turn left on the Q-2000 and continue for 0.1 miles. Turn right on the Q-2300 and continue for 0.2 miles. Turn right on the Q-2310 and continue for 0.7 miles to access Phelan Pit.</p>
Gate	
Rock Pit	





TIMBER NOTICE OF SALE

SALE NAME: MT JUPITER ACCESS

AGREEMENT NO: 30-100658

AUCTION: May 26, 2021 starting at 10:00 a.m.,
Olympic Region Office, Forks, WA

COUNTY: Jefferson

SALE LOCATION: Sale located approximately 6 miles southwest of Brinnon

**PRODUCTS SOLD
AND SALE AREA:**

All timber except trees marked with a ring of blue paint, or bounded out by Leave Tree Area tags, downed red cedar, or timber that has been on the ground for five years or more (five years is defined by more than 1.5 inches of sap rot); bounded by Timber Sale Boundary tags, property lines, and a distinct timber type change in Unit 1; bounded by Timber Sale Boundary tags and private timber in Unit 2; bounded by Timber Sale Boundary tags in Unit 3; bounded by Timber Sale Boundary tags and a distinct timber type change in Unit 4.

All timber bounded by Right-of-Way boundary tags.

All orange painted Take trees.

All forest products above located on part(s) of Sections 5, 6 and 7 all in Township 25 North, Range 2 West, W.M., containing 205 acres, more or less.

CERTIFICATION: This sale is certified under the Sustainable Forestry Initiative® program Standard (cert no: PwC-SFIFM-513)

ESTIMATED SALE VOLUMES AND QUALITY:

Species	Avg DBH	Ring Count	Total MBF	MBF by Grade								
				1P	2P	3P	SM	1S	2S	3S	4S	UT
Douglas fir	14.5	9	5,550						1,612	2,891	920	127
Hemlock	11.3		92							46	34	12
Red alder	19		34						18	13		3
Maple	9.9		16								4	12
White pine	14.1		5							4	1	
Sale Total			5,697									

MINIMUM BID: \$1,766,000.00

BID METHOD: Sealed Bids

**PERFORMANCE
SECURITY:**

\$100,000.00

SALE TYPE: Lump Sum

EXPIRATION DATE: October 31, 2023

ALLOCATION: Export Restricted

BID DEPOSIT: \$176,600.00 or Bid Bond. Said deposit shall constitute an opening bid at the appraised price.

HARVEST METHOD: 15% ground, 75% uphill cable, 10% downhill cable.

No activities except hand falling and cable yarding will be permitted from November 1 to March 31 unless the purchaser provides a written plan to mitigate winter harvest impacts that is approved in writing by the contract administrator.



TIMBER NOTICE OF SALE

No operations on weekends, holidays, or between 8pm and 6am unless approved in writing by the contract administrator.

ROADS:

52.99 stations of required construction. 16.58 stations of required reconstruction. 46.55 stations of optional construction. 407.20 stations of required prehaul maintenance.

Road construction will not be permitted from November 1 to March 31 unless the purchaser provides a written plan to mitigate winter hauling impacts that is approved in writing by the contract administrator.

No operations on weekends, holidays, or between 8pm and 6am unless approved in writing by the contract administrator

ACREAGE DETERMINATION CRUISE METHOD:

Sale acreage was 100% GPS'D. Units 1, 2, 3, and 4 were cruised using a variable plot sample. Right-of-Way was cruised using a 1/50 acre fixed plot.

FEES:

Within seven days of auction, Purchaser must provide the DNR with a cashier's check made payable to NBGC in the amount of \$23,951.00 for a Road Use Permit.

\$96,849.00 is due on day of sale. \$9.00 per MBF is due upon removal. These are in addition to the bid price.

SPECIAL REMARKS: There is a locked gate on the MJ-ML road. Contact the Olympic Region Dispatch Center at 360-374-2811 to obtain an AA-1 key.

Approaches for Mt Jupiter Trail must be established where the new MJ-ML road intersects the trails. Warning signs must be posted on each direction of the trail during active operations. USFS must be notified 30 days prior to any required trail closure.

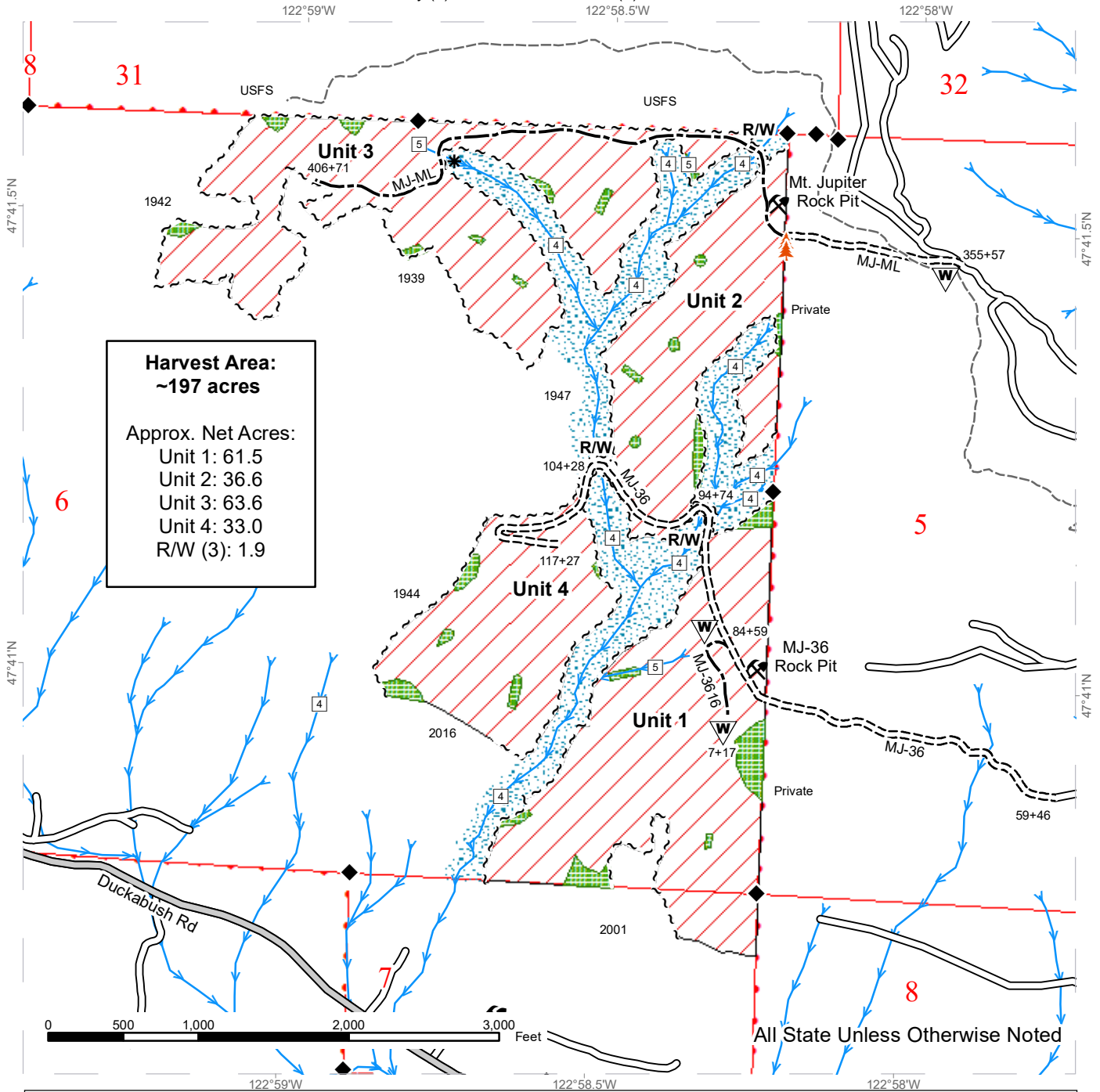
Cable Yarding notes: Intermediate supports and/or lift trees may be required.

Full log suspension over typed waters and stream adjacent slopes is a requirement of this contract.

TIMBER SALE MAP

SALE NAME: MT JUPITER ACCESS
AGREEMENT #: None
TOWNSHIP(S): T25R2W
TRUST(S): Common School and Indemnity (3), State Forest Transfer (1)

REGION: Olympic Region
COUNTY(S): Jefferson
ELEVATION RGE: 600-3040



Harvest Area:
 ~197 acres

Approx. Net Acres:
 Unit 1: 61.5
 Unit 2: 36.6
 Unit 3: 63.6
 Unit 4: 33.0
 R/W (3): 1.9

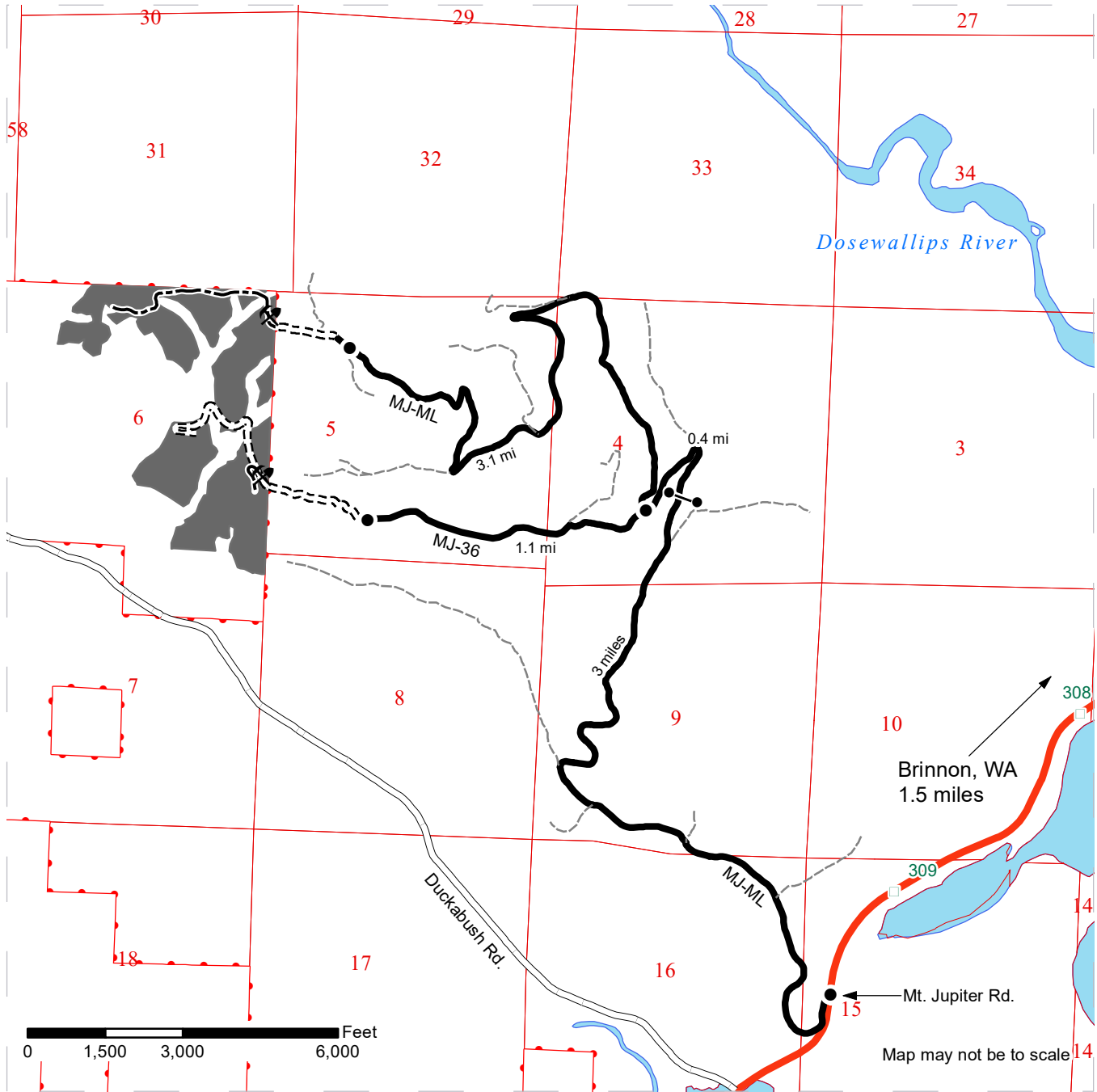
All State Unless Otherwise Noted

Variable Retention Harvest	Sale Boundary Tags	Streams
Leave Tree Area	Right of Way Tags	Stream Type
Riparian Mgt Zone	County Road	Stream Type Break
DNR Managed Lands	Existing Roads	Survey Monument
	Required Construction	Rock Pit
	Optional Construction	Take Tree
	Mt Jupiter Trail	Waste Area

DRIVING MAP

SALE NAME: MT JUPITER ACCESS
AGREEMENT#: None
TOWNSHIP(S): T25R2W
TRUST(S): Common School and Indemnity (3), State Forest Transfer (1)

REGION: Olympic Region
COUNTY(S): Jefferson
ELEVATION RGE: 600-3040



- Timber Sale Unit
- DNR Land
- Haul Route
- Other Road
- Milepost Markers
- Distance Indicator
- Gate (Rayonier)
- Rock Pit

DRIVING DIRECTIONS:

From Brinnon WA, proceed south on 101 for approximately 1.5 miles and turn west onto Mt. Jupiter Road (MJ-ML). Continue past the end of pavement for approximately 3 miles and arrive at a Rayonier gate (accessible with a Rayonier key).

Units 1, 2 (lower), and 4: Proceed through the gate and proceed for 0.4 miles and keep straight at the intersection to begin on the MJ-36. Proceed for on the MJ-36 for 1.1 miles before reached the beginning of reconstruction/new construction into the unit.

Units 2 (upper) and 3: From the intersection of the MJ-ML and the MJ-36, proceed north around the switch back and continue winding up for 3.1 miles. At the big three-way intersection, continue straight for a few hundred feet before reaching orange ribbon and a stake denoting the beginning of new construction of the MJ-ML into the unit.

Rockpits: Rock pit development is planned on the MJ-ML and MJ-36 where those roads enter state property.



TIMBER NOTICE OF SALE

SALE NAME: SOUTH FORK HOH

AGREEMENT NO: 30-100665

AUCTION: May 26, 2021 starting at 10:00 a.m., Olympic Region Office, Forks, WA

COUNTY: Jefferson

SALE LOCATION: Sale located approximately 30 miles southeast of Forks, WA

PRODUCTS SOLD AND SALE AREA:

All timber as described in Schedule D, except those trees described in Schedule C, downed red cedar, and timber that has been on the ground for five years or more (five years is defined by more than 1.5 inches of sap rot), bounded by Timber Sale Boundary tags, Special Management Unit tags, and the H-1083 in Unit 5; Timber Sale Boundary tags, Special Management Unit tags, Double red slashes (Skip), the H-1073 and the H-1070 in Unit 9.

All timber, except trees marked with a band of blue paint and trees bounded out by leave tree area tags, downed red cedar, and timber that has been on the ground for five years or more (five years is defined by more than 1.5 inches of sap rot), bounded by Timber Sale Boundary Tags and Right-of-Way tags in Unit 1; Timber Sale Boundary tags and the H-1080 in Unit 2; Timber Sale Boundary tags, Right-of-Way tags and the H-1080 in Unit 3; Timber Sale Boundary tags and Special Management Unit tags in Unit 4; Timber Sale Boundary tags, Special Management Unit tags, and the H-1083 in Unit 6; Timber Sale Boundary tags and the South Fork Hoh pit floor in Unit 7; Timber Sale Boundary tags, a distinct timber type change, the H-1070 and the H-1075 in Unit 8; Timber Sale Boundary tags, Special Management Unit tags, and the H-1070 in Unit 10; Timber Sale Boundary tags, and the H-1070 in Unit 11; Right-of-Way tags in Unit 12.

All forest products above located on part(s) of Sections 2 and 3 all in Township 26 North, Range 10 West, Sections 33, 34 and 35 all in Township 27 North, Range 10 West, W.M., containing 269 acres, more or less.

CERTIFICATION: This sale is certified under the Sustainable Forestry Initiative® program Standard (cert no: PwC-SFIFM-513)

ESTIMATED SALE VOLUMES AND QUALITY:

Table with columns: Species, Avg DBH, Ring Count, Total MBF, and MBF by Grade (1P, 2P, 3P, SM, 1S, 2S, 3S, 4S, UT). Rows include Hemlock, Douglas fir, Spruce, Red alder, Silver fir, and Sale Total.

MINIMUM BID: \$984,000.00

BID METHOD: Sealed Bids

PERFORMANCE SECURITY:

\$100,000.00

SALE TYPE: Lump Sum

EXPIRATION DATE: October 31, 2024

ALLOCATION: Export Restricted



TIMBER NOTICE OF SALE

BID DEPOSIT: \$98,400.00 or Bid Bond. Said deposit shall constitute an opening bid at the appraised price.

HARVEST METHOD: Ground based equipment, and Cable. 43% ground based. 7% downhill cable. 50% uphill cable.

Rubber tired skidders are prohibited unless conditions of H-017, Preventing Excessive Soil Disturbance, and H-040, Purchaser Harvest Plan is submitted and approved in writing by the Contract Administrator.

A 30 foot equipment limitation zone applies on all typed streams. Ground Based Yarding will not be permitted from October 15 to April 15 unless authorized in writing by the Contract Administrator.

ROADS: 19.00 stations of optional construction. 14.60 stations of optional reconstruction. 379.80 stations of optional prehaul maintenance. 35.80 stations of decommissioning. 344.00 stations of post haul.

Timber felling, yarding, road work or operation of heavy equipment performed during the marbled murrelet nesting season (April 1 through September 23), is restricted to two hours after sunrise to two hours before sunset on the H-1083 between stations 20+80 and 27+80, and on the H-1875 between stations 32+75 and 52+50. This does not apply to hauling timber, rock or equipment.

Road construction, timber hauling, and rock hauling will not be permitted on the H-1070 from October 15 to April 15 unless authorized in writing by the Contract Administrator.

ACREAGE DETERMINATION

CRUISE METHOD: Sale acreage was 99% GPS'd and 1% photo traversed. Sale units were cruised using a variable plot sample.

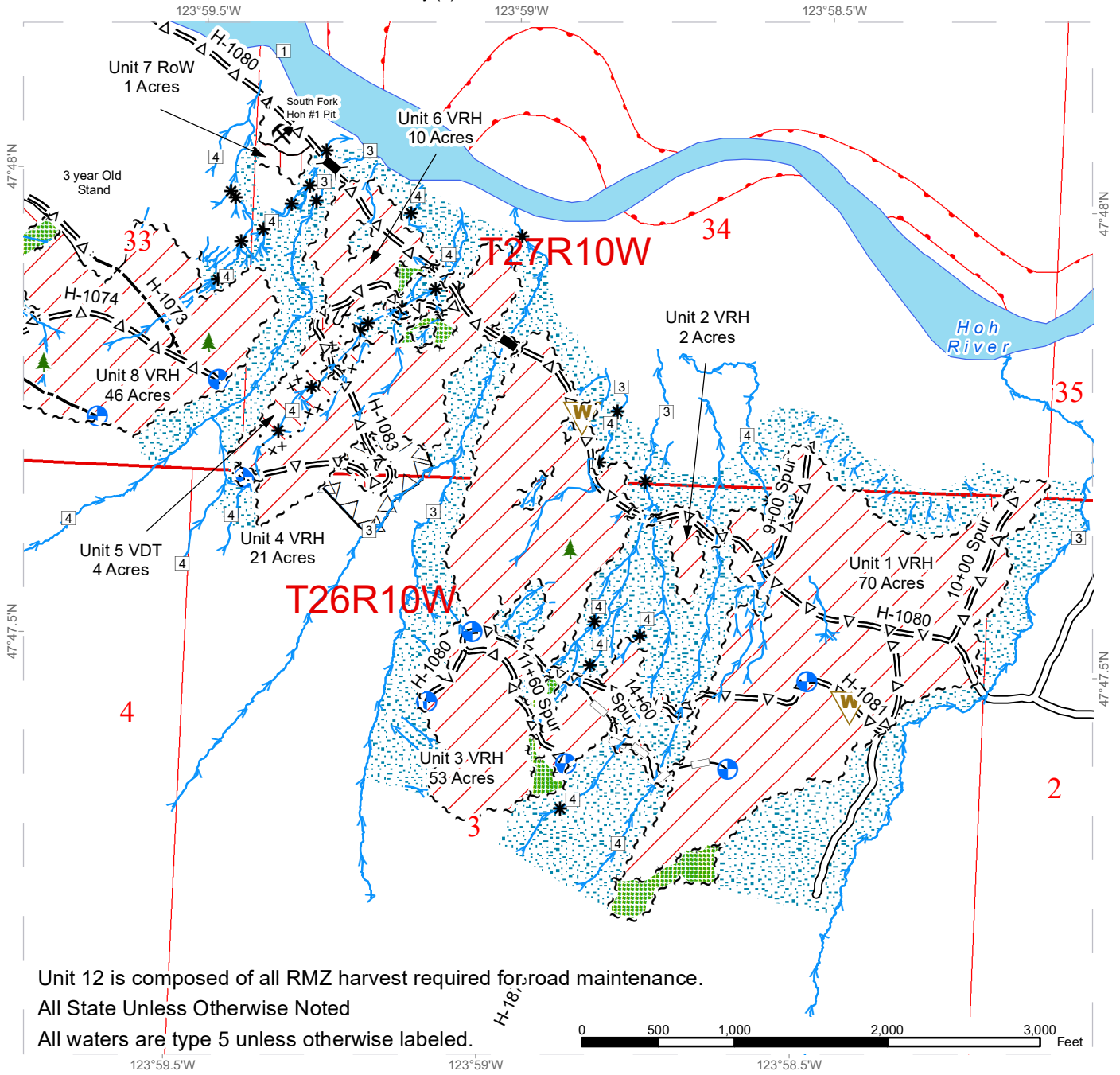
FEES: \$116,671.00 is due on day of sale. \$9.00 per MBF is due upon removal. These are in addition to the bid price.

SPECIAL REMARKS: The bridge removal on the C-2823 and the bridge installations on the H-1080 must be completed between July 1st and September 30th.

TIMBER SALE MAP

SALE NAME: SOUTH FORK HOH
AGREEMENT #: 30-100665
TOWNSHIP(S): T26R10W, T27R10W
TRUST(S): Common School and Indemnity (3)

REGION: Olympic Region
COUNTY(S): Jefferson
ELEVATION RGE: 560'-1960'



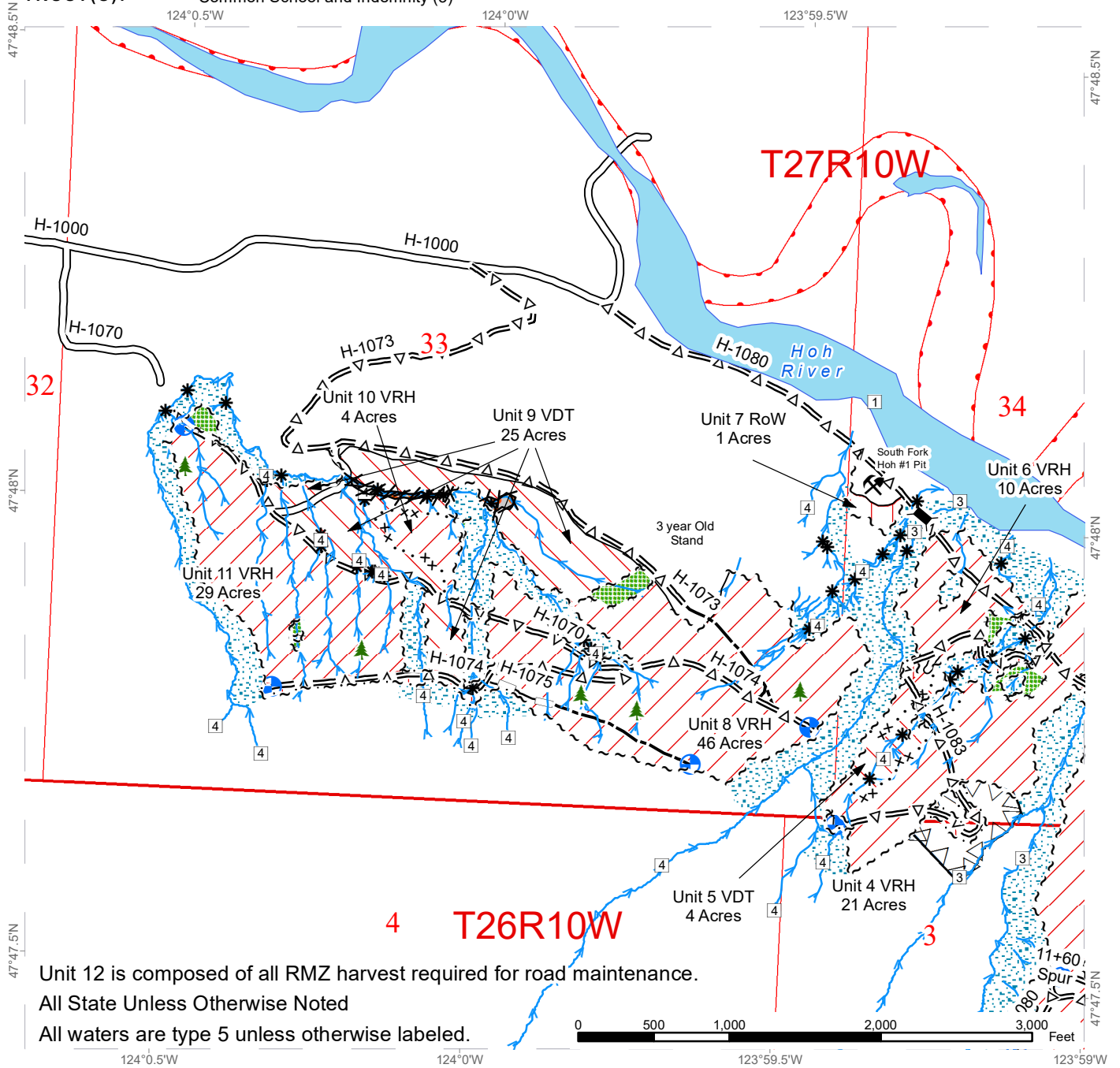
Unit 12 is composed of all RMZ harvest required for road maintenance.
 All State Unless Otherwise Noted
 All waters are type 5 unless otherwise labeled.

	Right-of-Way		Stream Type		Streams
	Variable Density Thinning		Stream Type Break		Sale Boundary Tags
	Variable Retention Harvest		Timing Restriction		Special Mgmt Area
	Bridge Installation		Leave Tree Area		Leave Tree Tags
	Proposed Landing		Riparian Mgt Zone		Right of Way Tags
	Leave Tree Area <1/4-acre		Existing Roads		Double Blue Painted Slashes
	Rock Pit		Optional Pre-Haul Maintenance		Timber Type Change
	Waste Area		Optional Construction		DNR Managed Lands
			Optional Reconstruction		Open Water

TIMBER SALE MAP

SALE NAME: SOUTH FORK HOH
AGREEMENT #: 30-100665
TOWNSHIP(S): T26R10W, T27R10W
TRUST(S): Common School and Indemnity (3)

REGION: Olympic Region
COUNTY(S): Jefferson
ELEVATION RGE: 560'-1960'



Unit 12 is composed of all RMZ harvest required for road maintenance.
 All State Unless Otherwise Noted
 All waters are type 5 unless otherwise labeled.

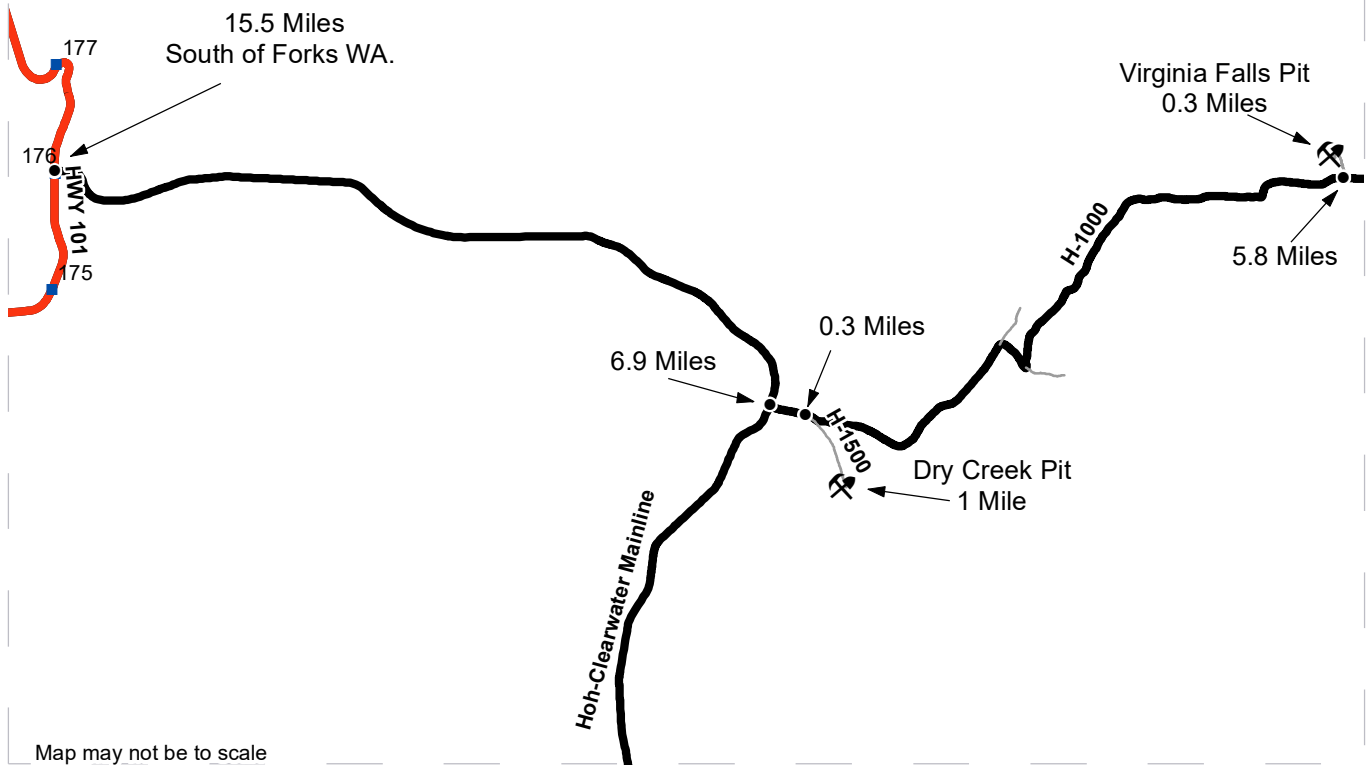
Right-of-Way	Timing Restriction	Streams
Variable Density Thinning	Skip	Sale Boundary Tags
Variable Retention Harvest	Leave Tree Area	Special Mgmt Area
Bridge Installation	Riparian Mgt Zone	Leave Tree Tags
Proposed Landing	Existing Roads	Right of Way Tags
Leave Tree Area <1/4-acre	Optional Pre-Haul Maintenance	Double Blue Painted Slashes
Rock Pit	Optional Construction	Timber Type Change
Stream Type	Optional Reconstruction	DNR Managed Lands
Stream Type Break		Open Water



DRIVING MAP

SALE NAME: SOUTH FORK HOH
AGREEMENT#: 30-100665
TOWNSHIP(S): T26R10W, T27R10W
TRUST(S): Common School and Indemnity (3)

REGION: Olympic Region
COUNTY(S): Jefferson
ELEVATION RGE: 560'-1960'



- Haul Route
- Other Road
- Distance Indicator
- Rock Pit
- U.S.
- Milepost Markers

DRIVING DIRECTIONS:
 From Forks WA, travel south on HWY 101 for 15.5 miles and turn left onto the Hoh-Clearwater Mainline. Continue approximately 6.9 miles to the H-1000 road. Turn left on the H-1000 and travel approximately 0.3 miles to the H-1500 road.

Dry Creek Pit: turn right on the H-1500 and travel approximately 1 mile to the pit.

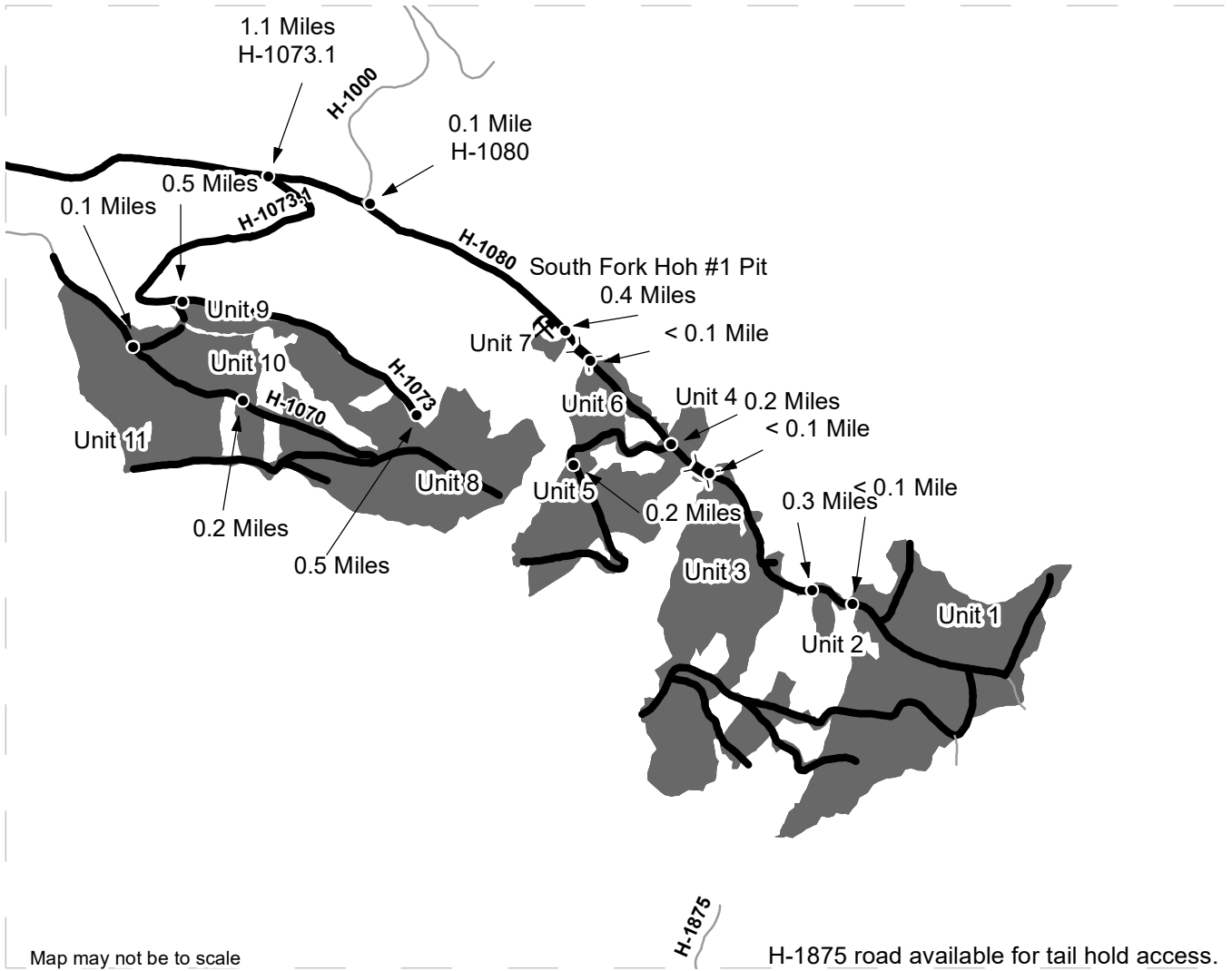
Virginia Falls Pit: continue past the H-1500 for approximately 5.8 miles on the H-1000 to the Virginia Falls pit road and turn left. Then continue approximately 0.3 miles to the pit.



DRIVING MAP

SALE NAME: SOUTH FORK HOH
AGREEMENT#: 30-100665
TOWNSHIP(S): T26R10W, T27R10W
TRUST(S): Common School and Indemnity (3)

REGION: Olympic Region
COUNTY(S): Jefferson
ELEVATION RGE: 560'-1960'



Map may not be to scale

H-1875

H-1875 road available for tail hold access.

- Timber Sale Unit
- Haul Route
- Other Road
- Bridge
- Distance Indicator
- Rock Pit

DRIVING DIRECTIONS:

Unit 9: Continue on the H-1000 past the Virginia Falls pit road for approximately 1.1 miles to the H-1073.1 road and turn right. Continue up the H-1073.1 for approximately 0.5 miles to the H-1073 junction.

Unit 11: Parking at the junction, turn right and walk down the H-1073 approximately 0.1 mile to the H-1070.

Unit 10: Turn left and walk down the H-1070 approximately 0.2 miles.

Unit 8: At the junction of H-1073.1 and H-1073, stay straight and continue on the H-1073 for approximately 0.5 miles.

South Fork Hoh #1 Pit and Unit 7: Continue on the H-1000 past the H-1073.1 for approximately 0.1 mile and stay straight on the H-1080 road. Continue approximately 0.4 miles to the pit floor.

Units 6 thru 1 require a walk in.

Unit 6: Continue on the H-1080 past the South Fork Hoh #1 pit for less than 0.1 mile.

Unit 4: Continue on the H-1080 for approximately 0.2 miles to the H-1083.

Unit 5: Turn right on the H-1083 and continue for approximately 0.2 miles.

Unit 3: Continue on the H-1080 past the H-1083 for less than 0.1 mile.

Unit 2: Continue on the H-1080 for another 0.3 miles.

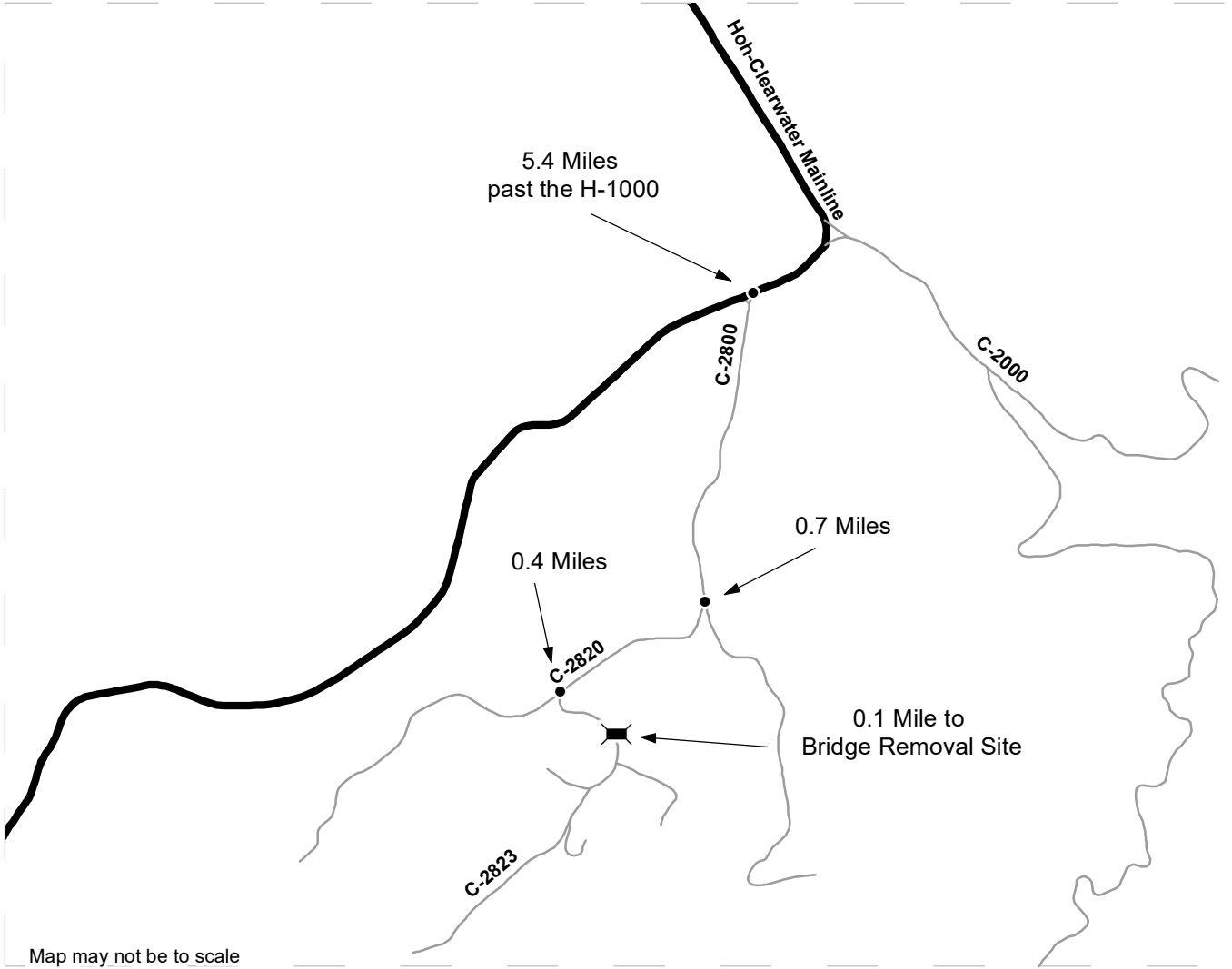
Unit 1: Continue on the H-1080 for less than 0.1 mile.



DRIVING MAP

SALE NAME: SOUTH FORK HOH
AGREEMENT#: 30-100665
TOWNSHIP(S): T26R10W, T27R10W
TRUST(S): Common School and Indemnity (3)

REGION: Olympic Region
COUNTY(S): Jefferson
ELEVATION RGE: 560'-1960'



- Haul Route
- Other Road
- Bridge
- Distance Indicator

DRIVING DIRECTIONS:

Continue on the Hoh-Clearwater mainline past the H-1000 junction for approximately 5.4 miles to the C-2800 road. Turn right on the C-2800 road and travel approximately 0.7 miles to the C-2820 and take the fork to the right. Continue down the C-2820 for approximately 0.4 miles to the C-2823 and turn right. Continue down the C-2823 for approximately 0.1 mile to the bridge removal site.





TIMBER NOTICE OF SALE

SALE NAME: CASKEY EAST

AGREEMENT NO: 30-100003

AUCTION: May 26, 2021 starting at 10:00 a.m., COUNTY: Skagit Northwest Region Office, Sedro Woolley, WA

SALE LOCATION: Sale located approximately 15 miles north of Darrington, WA.

PRODUCTS SOLD AND SALE AREA: All timber (including preexisting dead and down cedar trees and cedar logs) bounded by white timber sale boundary tags, property lines, adjacent young stand and the CL-15 and CL-1505 roads, except preexisting dead and down cedar trees and cedar logs marked with blue paint, cedar snags, trees marked with blue paint on the bole and root collar, and forest products tagged out by yellow leave tree area tags in Unit #1 (collectively labeled 1A, 1B and 1C).

All forest products above located on part(s) of Sections 19 and 30 all in Township 34 North, Range 10 East, W.M., containing 77 acres, more or less.

CERTIFICATION: This sale is certified under the Sustainable Forestry Initiative® program Standard (cert no: PwC-SFIFM-513)

ESTIMATED SALE VOLUMES AND QUALITY:

Table with columns: Species, Avg DBH, Ring Count, Total MBF, and MBF by Grade (1P, 2P, 3P, SM, 1S, 2S, 3S, 4S, UT). Rows include Douglas fir, Hemlock, Red cedar, and Sale Total.

MINIMUM BID: \$1,304,000.00 BID METHOD: Sealed Bids

PERFORMANCE SECURITY: \$100,000.00 SALE TYPE: Lump Sum

EXPIRATION DATE: March 31, 2023 ALLOCATION: Export Restricted

BID DEPOSIT: \$130,400.00 or Bid Bond. Said deposit shall constitute an opening bid at the appraised price.

HARVEST METHOD: Cable; shovel, tracked machinery or rubber tired skidder on sustained slopes 35% or less; self-leveling equipment on sustained slopes 50% or less; tethered equipment may be utilized (See below for restrictions).

Purchaser must obtain prior written approval from the Contract Administrator for areas as to where to utilize tethered equipment prior to use. Falling and Yarding will not be permitted from November 1 to March 31 unless authorized in writing by the Contract Administrator (THIS PERTAINS TO GROUND-BASED EQUIPMENT ONLY) to reduce soil damage and erosion.

ROADS: 14.87 stations of optional construction. 196.36 stations of required prehaul maintenance. 14.87 stations of abandonment, if built.



TIMBER NOTICE OF SALE

Rock may be obtained from the following source(s) on State land at no charge to the Purchaser: Caskey North Pit at station 7+40 of the CL-1509 Road.

Development of existing rock source will involve stripping, and processing rock to generate riprap and pit run ballast rock.

An estimated total quantity of rock needed for this proposal: 15 cubic yards of riprap and 3,210 cubic yards of ballast rock.

Road work and the hauling of rock will not be permitted from November 1 to March 31 unless authorized in writing by the Contract Administrator to reduce soil damage and siltation. The hauling of forest products will not be permitted from November 1 to March 31 unless authorized in writing by the Contract Administrator to reduce soil damage and siltation.

ACREAGE DETERMINATION

CRUISE METHOD: Acres determined by GPS traverse. Cruise was conducted via variable plot sample type. See Cruise Narrative for further details. Shapefiles of units are available upon request after the BNR meeting in which the sale is presented.

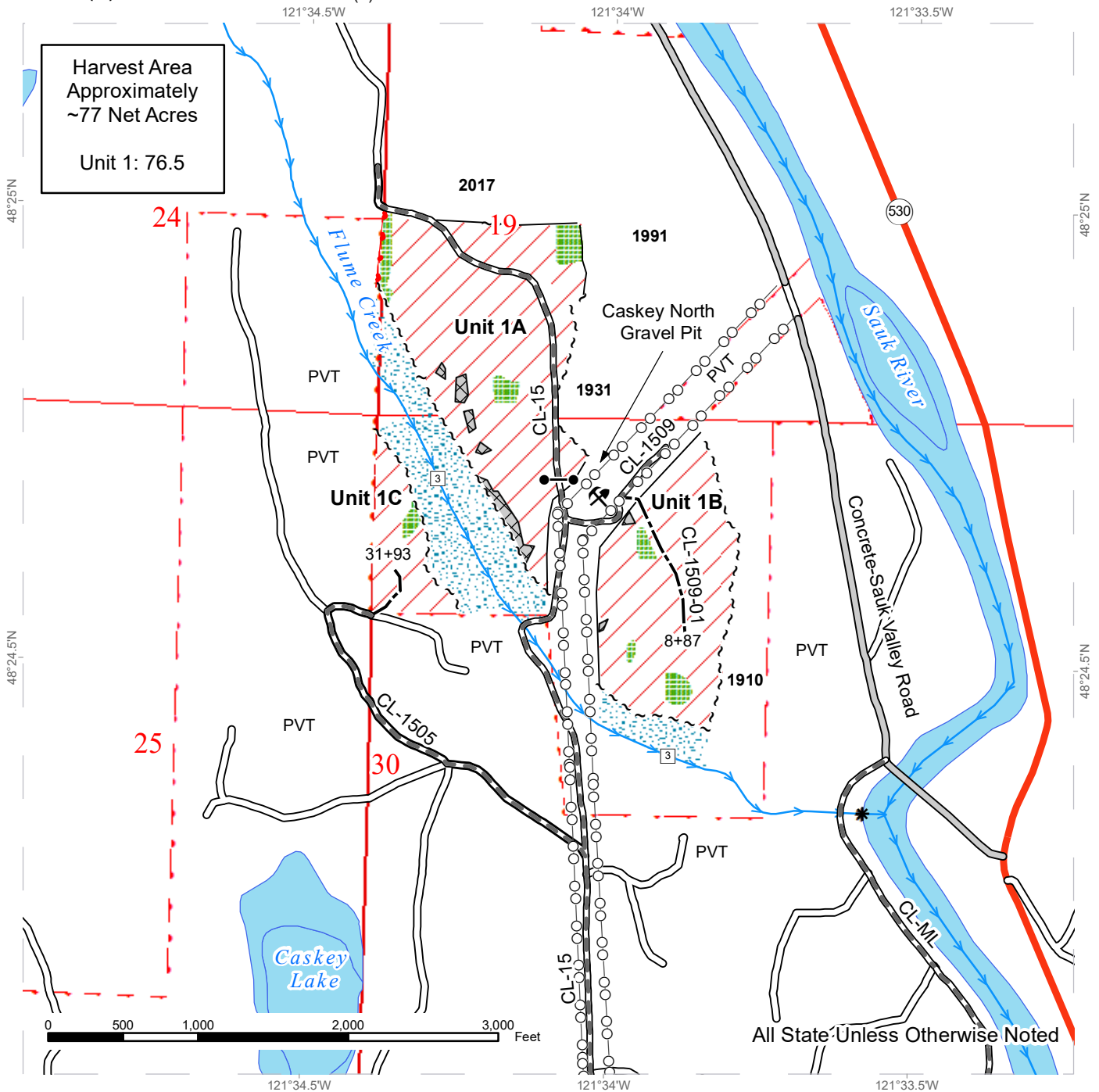
FEES: 1. Purchaser shall furnish the State with a check made payable to Sierra Pacific Industries in the amount of \$634.11 on the day of sale for permit #55-100317, for road use. 2. \$48,977.00 is due on day of sale. \$9.00 per MBF is due upon removal. These are in addition to the bid price.

SPECIAL REMARKS: 1. Trees marked with yellow "T" and red paint represent the last take tree along property line boundaries.
2. HQ DF noted within the sale area.
3. Douglas-fir poles were noted within the sale area, estimated at 10-15 poles/acre.
4. CEDAR SALAVGE: The DNR's standard conversion factor is 600 board feet per cord (cord = 128 cubic feet). Cedar salvage forest products removed on a cord basis will be converted to MBF for payment purposes. An estimate of approximately 76.5 cords total, which equates to approximately 45.9 mbf, of cedar is available for removal in the Unit.

TIMBER SALE MAP

SALE NAME: CASKEY EAST VRH
AGREEMENT #: 30-100003
TOWNSHIP(S): T34R10E
TRUST(S): State Forest Transfer (1)

REGION: Northwest Region
COUNTY(S): Skagit
ELEVATION RGE: 480-720



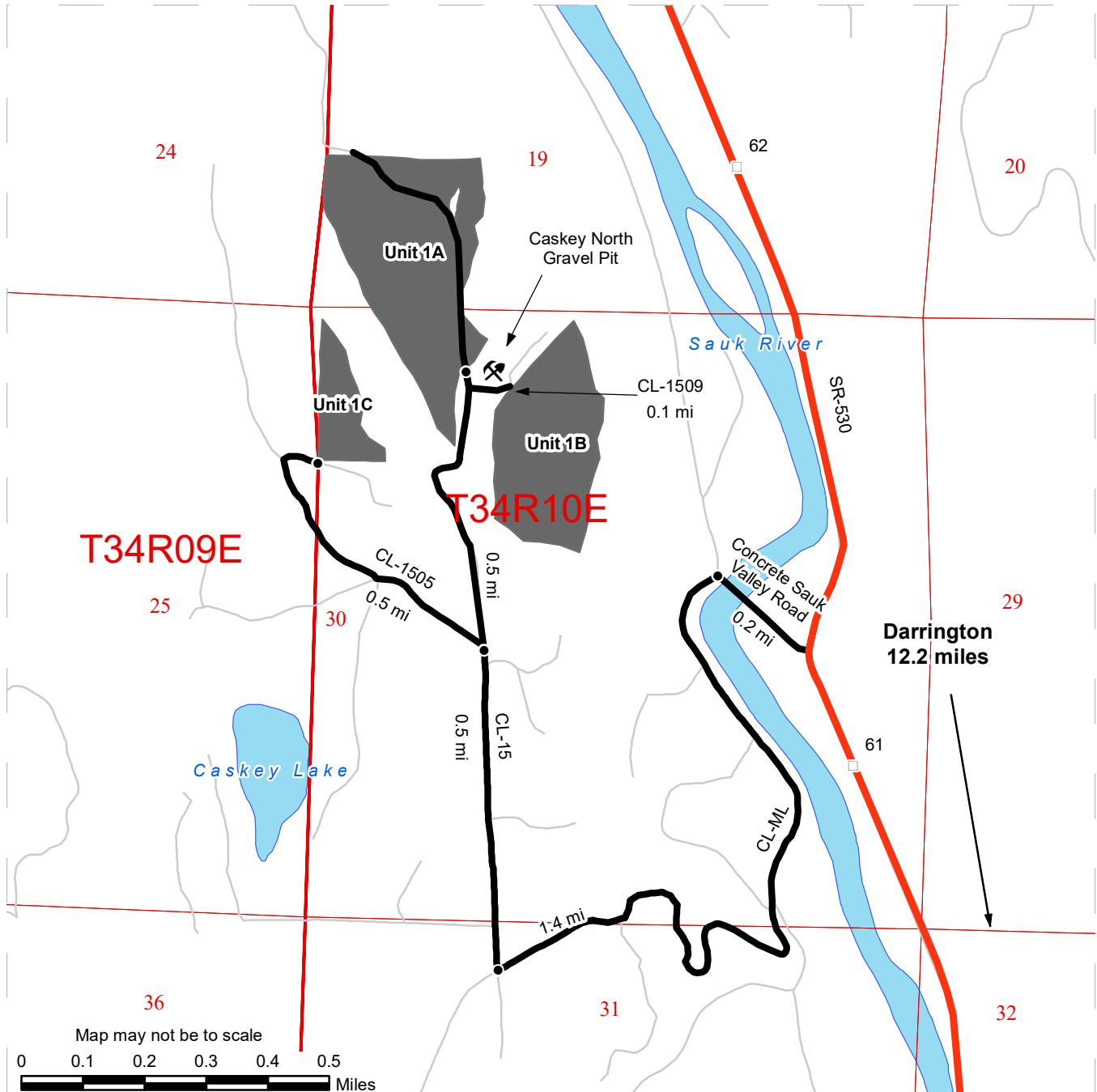
Variable Retention Harvest	Sale Boundary Tags	Power Lines
Leave Tree Area	Property Line	Streams
Riparian Mgt Zone	Timber Type Change	Stream Type 3
Open Water	County Road	Stream Break
	Existing Roads	Gate (F1-3)
	Required Pre-Haul Maintenance	Rock Pit
	Optional Construction	Non-tradeable LTA



DRIVING MAP

SALE NAME: CASKEY EAST VRH
AGREEMENT#: 30-100003
TOWNSHIP(S): T34R10E
TRUST(S): State Forest Transfer (1)

REGION: Northwest Region
COUNTY(S): Skagit
ELEVATION RGE: 480' - 720'



	Timber Sale Unit
	Haul Route
	Other Road
	Highway
	Milepost Markers
	Distance Indicator
	Rock Pit
	Open Water
	Public Land Survey Sections
	Public Land Survey Townships

DRIVING DIRECTIONS:

From Darrington, travel 12.2 miles north on highway 530. Head west on Sauk Valley Road for 0.2 miles. Head south on CL-ML for 1.4 miles.

From this juncture:

Unit 1A is approximately 1 mile north on CL-15.

To reach Unit 1-B and Caskey North Pit: head north on CL-15 for 1 mile, then head east on CL-1509 for 0.1 mile.

To reach Unit 1C: head north on CL-15 for 0.5 mile, then head west on CL-1505 for 0.5 mile to reach the start of new road construction.





TIMBER NOTICE OF SALE

SALE NAME: FARFEGDOUGAN

AGREEMENT NO: 30-101432

AUCTION: May 27, 2021 starting at 10:00 a.m., COUNTY: Skamania
Pacific Cascade Region Office, Castle Rock, WA

SALE LOCATION: Sale located approximately 17 miles Northeast of Washougal, WA

PRODUCTS SOLD AND SALE AREA:

All timber, except leave trees bound by yellow "Leave Tree Area" tags, leave trees marked with blue paint, all downed timber greater than 10 inches in diameter bounded by the following;

Unit 1, pink flagging, carsonite posts and timber type change, white "Timber Sale Boundary" tags with pink flagging and the W-1273 road; Unit 2, pink flagging, carsonite posts and timber type change, white "Timber Sale Boundary" tag with pink flagging; Unit 3, pink flagging, carsonite posts and timber type change and white "Timber Sale Boundary" tags with pink flagging; Unit 4, pink flagging, carsonite posts and white "Timber Sale Boundary" tags with pink flagging; Unit 5, pink flagging, timber type change and white "Timber Sale Boundary" tags with pink flagging; Unit 6 PVT ROW, orange "Right of Way" tags; Unit 7 ROW, orange "Right of Way" tags; Unit 8 PVT ROW, orange "Right of Way" tags; Unit 9 PVT ROW, orange "Right of Way" tags; Unit 10 PVT ROW, orange "Right of Way" tags.

All forest products above located on part(s) of Sections 2 all in Township 2 North, Range 5 East, Sections 33, 34 and 35 all in Township 3 North, Range 5 East, W.M., containing 334 acres, more or less.

CERTIFICATION: This sale is certified under the Sustainable Forestry Initiative® program Standard (cert no: PwC-SFIFM-513)

ESTIMATED SALE VOLUMES AND QUALITY:

Table with columns: Species, Avg DBH, Ring Count, Total MBF, Total \$/MBF, and MBF by Grade (1P, 2P, 3P, SM, 1S, 2S, 3S, 4S, UT). Rows include Douglas fir, Hemlock, Red alder, Noble fir, Maple, and Sale Total.

MINIMUM BID: \$272.8/MBF (est. value \$2,423,000.00) BID METHOD: Sealed Bids

PERFORMANCE SECURITY: \$100,000.00 SALE TYPE: MBF Scale

EXPIRATION DATE: October 31, 2023 ALLOCATION: Export Restricted

BIDDABLE SPECIES: Douglas fir

BID DEPOSIT: \$242,300.00 or Bid Bond. Said deposit shall constitute an opening bid at the appraised price.



TIMBER NOTICE OF SALE

HARVEST METHOD: Ground based equipment, Cable, and Cable-Assist. This sale is estimated to be 85% uphill cable and 15% ground based harvesting. Ground based yarding is restricted to sustained slopes of 40% or less. For additional harvest requirements, refer to the contract Clause H-140. Intermediate support may be required to prevent soil rutting in Unit(s) 2 and 5 off the W-1270A1, W-1270B, and W-1270B3 road(s). Ground Based Yarding will not be permitted from October 1 to April 30 unless authorized in writing by the Contract Administrator.

ROADS: 103.61 stations of required construction. 133.87 stations of required reconstruction. 40.04 stations of optional construction. 239.57 stations of required prehaul maintenance. 4.41 stations of optional prehaul maintenance. Rock for construction, reconstruction, and pre-haul maintenance under this contract may be obtained from the W-1270 Pit located in Sec. 33, T3N, R5E, WM. or W-1270B1 Rock Source in Sec. 35, T3N, R5E, WM. Rock used in accordance with the quantities on the ROCK LIST may also be obtained from any commercial source at the Purchaser's expense. Rock sources are subject to written approval by the Contract Administrator before their use. Road construction will not be permitted from October 1 to April 30 unless authorized in writing by the Contract Administrator. The hauling of forest products will not be permitted from November 1 to April 30 unless authorized in writing by the Contract Administrator.

ACREAGE DETERMINATION

CRUISE METHOD: The sale acres were determined by GPS. The sale area was cruised using a variable plot cruise method and Individual tree sample for the right of ways.

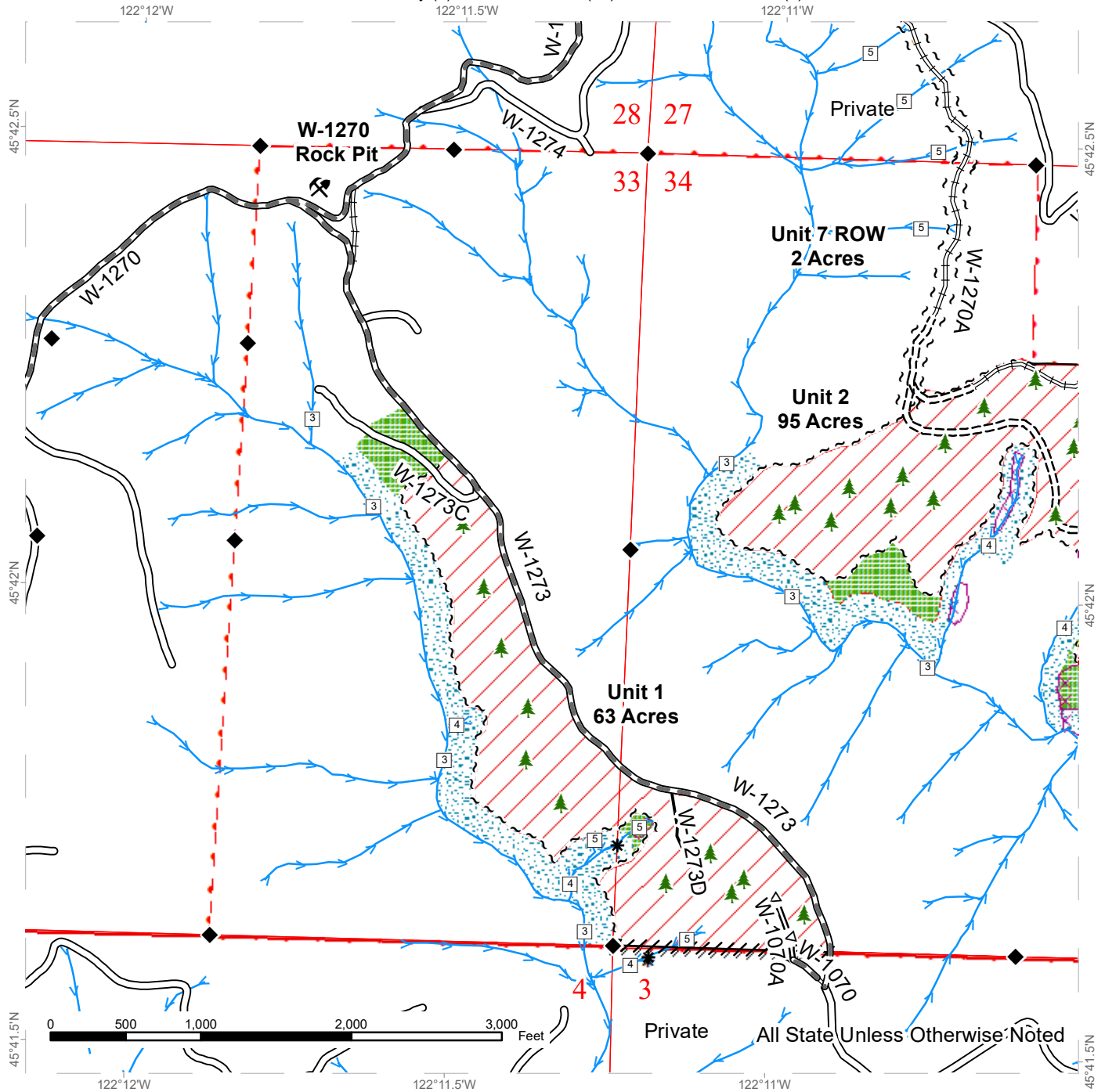
FEES: In addition to the bid price \$40,559.93 to Weyerhaeuser for Road Use Permit and approximately 72 Mbf of timber in Unit 6 and 8 PVT ROW and \$7,000.00 to Synergy for approximately 21 Mbf of timber in Unit 9 and 10 PVT ROW. \$153,068.00 is due on day of sale. \$9.00 per MBF is due upon removal. These are in addition to the bid price.

SPECIAL REMARKS: This sale is estimated to contain 1,007 Mbf of HQ Douglas-fir 2 Saw and better and 721 Mbf of HQ Douglas-fir 3 Saw. See Cruise for further details.

TIMBER SALE MAP

SALE NAME: FARFEGDOUGAN
AGREEMENT #: 30-101432
TOWNSHIP(S): T2R5E, T3R5E
TRUST(S): Common School and Indemnity (3), Scientific School (10), State Forest Transfer (1)

REGION: Pacific Cascade Region
COUNTY(S): Skamania
ELEVATION RGE: 920-2440



Variable Retention Harvest	Existing Roads	Streams
Leave Tree Area	Required Pre-Haul Maintenance	Stream Type
Riparian Mgt Zone	Required Construction	Stream Type Break
Potentially Unstable Slopes	Required Reconstruction	Survey Monument
Sale Boundary Tags	Optional Pre-Haul Maintenance	Leave Tree Area <1/4-acre
Right of Way Tags	Optional Construction	Rock Pit
Pink Flagging		
Timber Type Change		

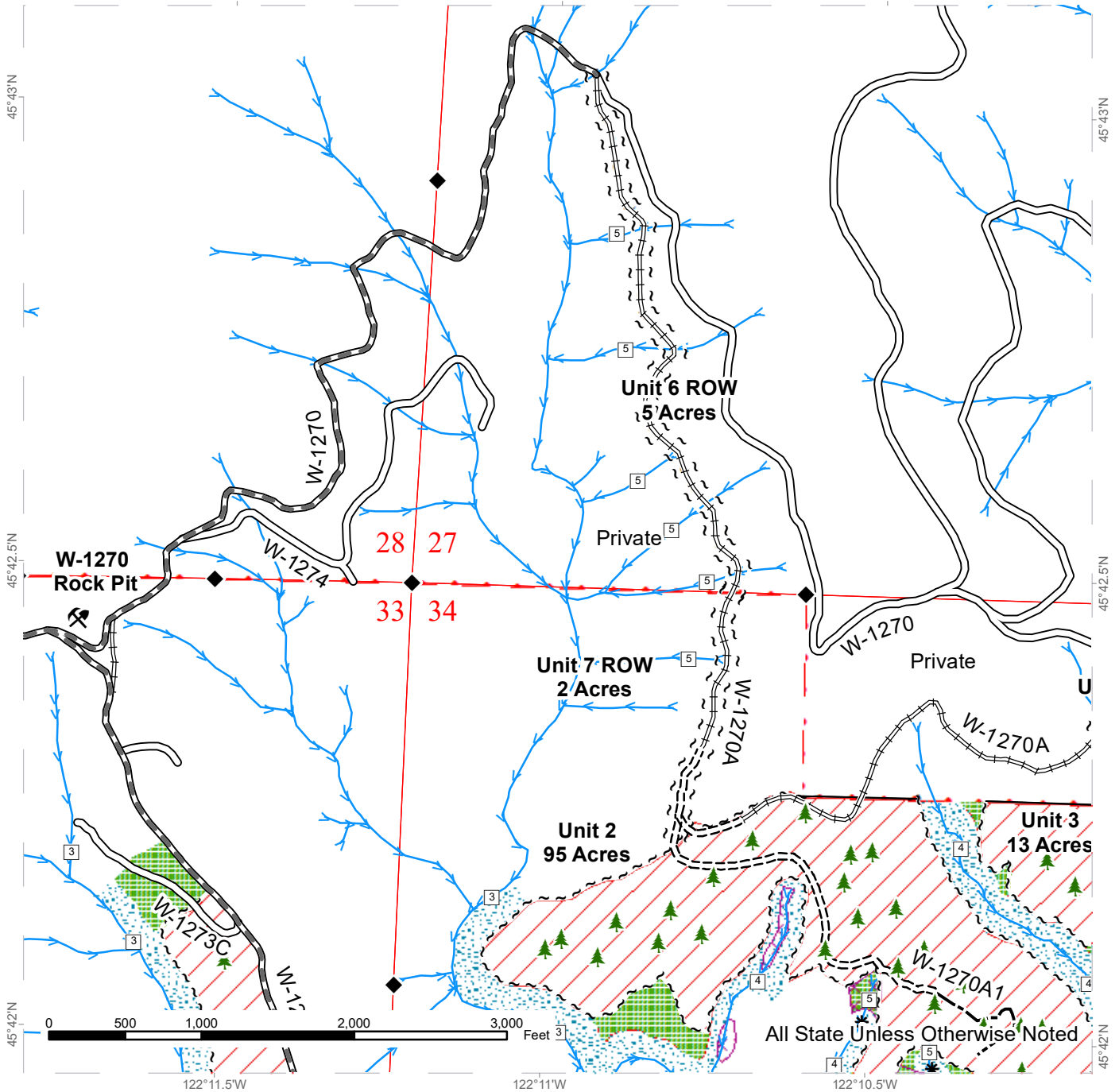


TIMBER SALE MAP

SALE NAME: FARFEGDOUGAN
AGREEMENT #: 30-101432
TOWNSHIP(S): T2R5E, T3R5E
TRUST(S): Common School and Indemnity (3), Scientific School (10), State Forest Transfer (1)

REGION: Pacific Cascade Region
COUNTY(S): Skamania
ELEVATION RGE: 920-2440

122°11.5'W 122°11'W 122°10.5'W



All State Unless Otherwise Noted

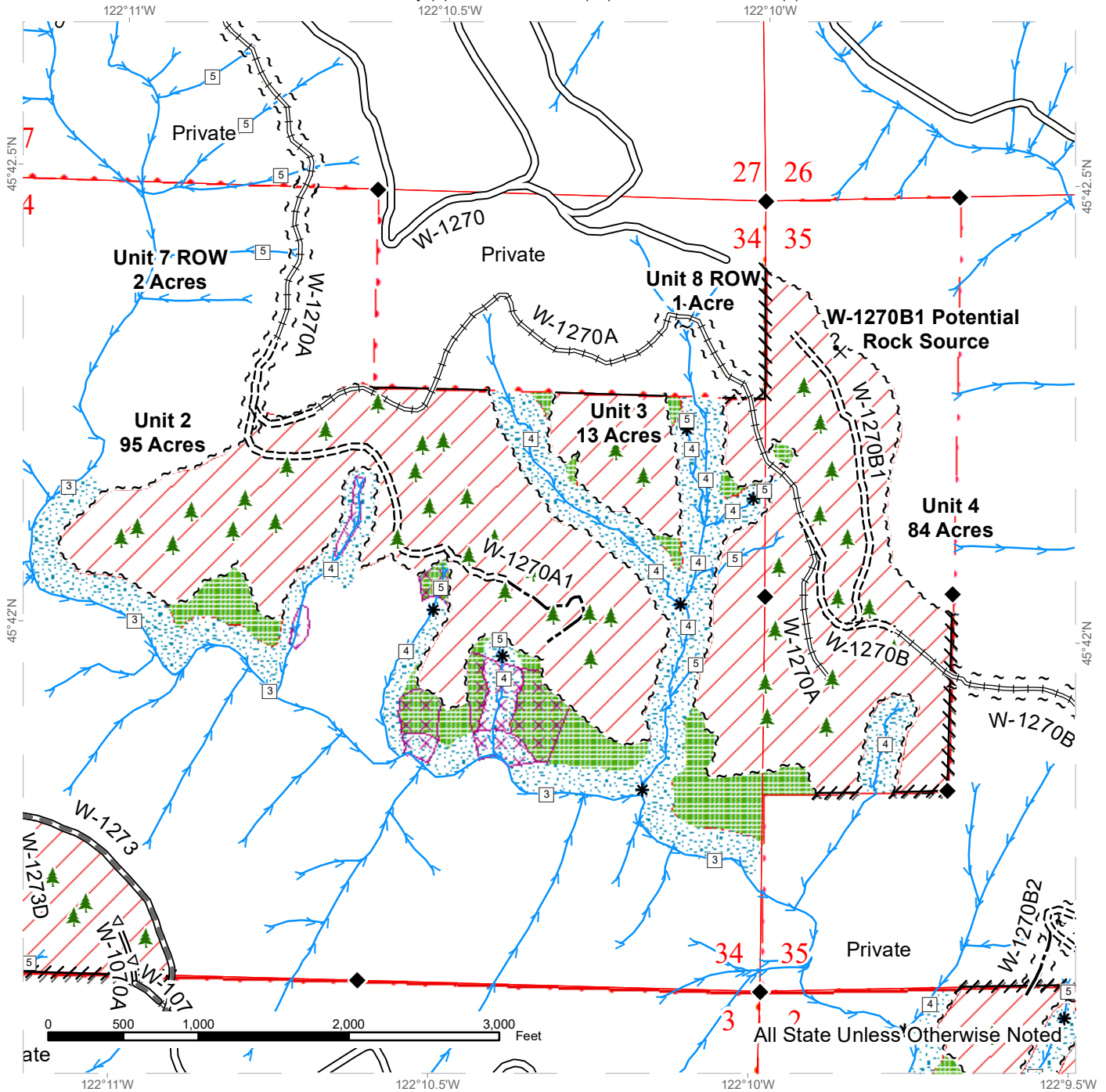
Variable Retention Harvest	Existing Roads	Streams
Leave Tree Area	Required Pre-Haul Maintenance	Stream Type
Riparian Mgt Zone	Required Construction	Stream Type Break
Potentially Unstable Slopes	Required Reconstruction	Survey Monument
Sale Boundary Tags	Optional Construction	Leave Tree Area <1/4-acre
Right of Way Tags		Rock Pit
Timber Type Change		



TIMBER SALE MAP

SALE NAME: FARFEGDOUGAN
AGREEMENT #: 30-101432
TOWNSHIP(S): T2R5E, T3R5E
TRUST(S): Common School and Indemnity (3), Scientific School (10), State Forest Transfer (1)

REGION: Pacific Cascade Region
COUNTY(S): Skamania
ELEVATION RGE: 920-2440

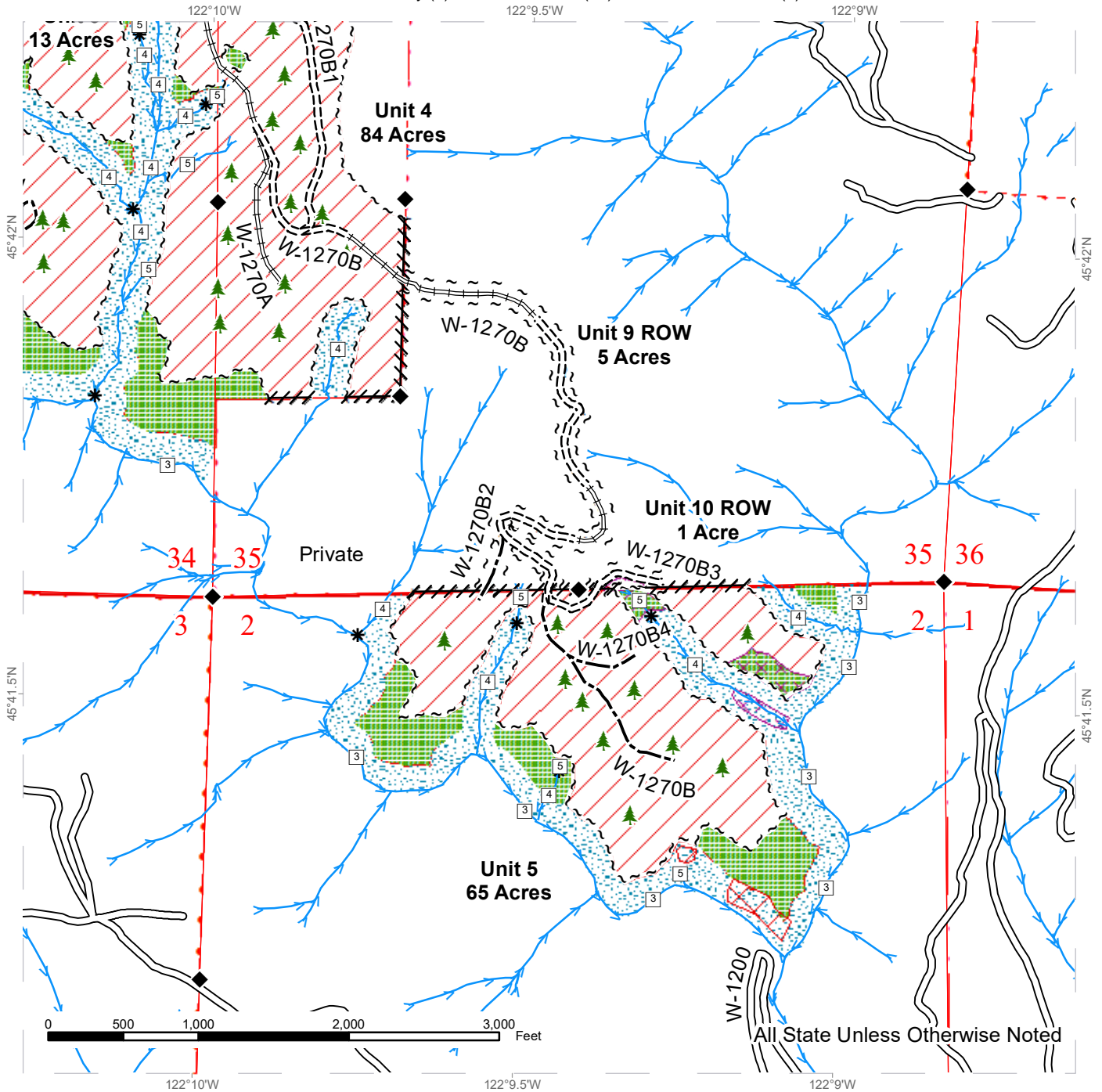


Variable Retention Harvest	Existing Roads	Streams
Leave Tree Area	Required Pre-Haul Maintenance	Stream Type
Riparian Mgt Zone	Required Construction	Stream Type Break
Potentially Unstable Slopes	Required Reconstruction	Survey Monument
Sale Boundary Tags	Optional Pre-Haul Maintenance	Leave Tree Area <1/4-acre
Right of Way Tags	Optional Construction	Potential Rock Source
Leave Tree Tags		
Pink Flagging		
Timber Type Change		

TIMBER SALE MAP

SALE NAME: FARFEGDOUGAN
AGREEMENT #: 30-101432
TOWNSHIP(S): T2R5E, T3R5E
TRUST(S): Common School and Indemnity (3), Scientific School (10), State Forest Transfer (1)

REGION: Pacific Cascade Region
COUNTY(S): Skamania
ELEVATION RGE: 920-2440



All State Unless Otherwise Noted

Variable Retention Harvest	Existing Roads	Streams
Forested Talus	Required Construction	Stream Type
Leave Tree Area	Required Reconstruction	Stream Type Break
Riparian Mgt Zone	Optional Construction	Survey Monument
Potentially Unstable Slopes		Leave Tree Area <1/4-acre
Sale Boundary Tags		
Right of Way Tags		
Leave Tree Tags		
Pink Flagging		



DRIVING MAP

SALE NAME: FARFEGDOUGAN
 AGREEMENT#: 30101432
 TOWNSHIP(S): T2R5E, T3R5E
 TRUST(S): Common School and Indemnity (3), Scientific School (10), State Forest Transfer (1)

REGION: Pacific Cascade Region
 COUNTY(S): Skamania
 ELEVATION RGE: 920-2440



- Timber Sale Unit
- Haul Route
- Other Road
- Milepost Markers
- Distance Indicator
- Gate (PCP 1-1)
- Rock Pit

DRIVING DIRECTIONS:

From Highway 14, turn north onto Washougal River Road and travel for 6.8 miles. Turn left on Hughes Rd., which turns into Miller Rd. and travel for 3.1 miles. Then, turn left at 412th Ave./ Skamania Mines Rd. and drive for 2.8 miles. At the fork, stay right on Skamania Mines Road, which is also called the W-1250 road. After 1.8 miles, turn right through a blue Weyerhaeuser gate (PCP-1-1) onto the W-1270 road and continue for 1.8 miles to the W-1270 Rock Pit. To access Unit 1, turn right onto the W-1273 road and travel for 0.3 miles. To access Units 2-5, continue on the W-1270 road for 1.4 miles and turn right onto the W-1270A road. From there, either walk or slowly and carefully drive 1 mile on a rough and unmaintained road to reach Unit 2. Units 3, 4 and 5 and the W-1270B1 Rock Pit require a walk-in.





TIMBER NOTICE OF SALE

SALE NAME: SKID PLATE

AGREEMENT NO: 30-101133

AUCTION: May 26, 2021 starting at 10:00 a.m., COUNTY: Snohomish Northwest Region Office, Sedro Woolley, WA

SALE LOCATION: Sale located approximately 9 miles southeast of Granite Falls, WA.

PRODUCTS SOLD AND SALE AREA:

All timber (including preexisting dead and down cedar trees and cedar logs) bounded by white timber sale boundary tags, and the PK-31, PK-3100 and PK-ML roads, except preexisting dead and down cedar trees and cedar logs marked with blue paint, cedar snags, trees marked with blue paint on the bole and root collar, and forest products tagged out by yellow leave tree area tags in Unit #1.

All timber (including preexisting dead and down cedar trees and cedar logs) bounded by white timber sale boundary tags, and PK-ML, PK-36 and PK-3601 roads, except preexisting dead and down cedar trees and cedar logs marked with blue paint, cedar snags, trees marked with blue paint on the bole and root collar, and forest products tagged out by yellow leave tree area tags in Unit #2.

All timber (including preexisting dead and down cedar trees and cedar logs) bounded by white timber sale boundary tags, except preexisting dead and down cedar trees and cedar logs marked with blue paint, cedar snags, trees marked with blue paint on the bole and root collar, and forest products tagged out by yellow leave tree area tags in Unit #3.

All timber bounded by orange right of way tags, except that title to the timber within the right of way tags (of optional construction roads) is not conveyed to the Purchaser unless the road segment is actually constructed.

All forest products above located on part(s) of Sections 1 all in Township 29 North, Range 7 East, Sections 35 and 36 all in Township 30 North, Range 7 East, Sections 30 and 31 all in Township 30 North, Range 8 East, W.M., containing 184 acres, more or less.

CERTIFICATION: This sale is certified under the Sustainable Forestry Initiative® program Standard (cert no: PwC-SFIFM-513)

ESTIMATED SALE VOLUMES AND QUALITY:

Table with columns: Species, Avg Ring DBH, Ring Count, Total MBF, and MBF by Grade (1P, 2P, 3P, SM, 1S, 2S, 3S, 4S, UT). Rows include Hemlock, Douglas fir, Red cedar, Cottonwood, Red alder, Cedar Salvage, Silver fir, Maple, and Sale Total.

MINIMUM BID: \$3,074,000.00

BID METHOD: Sealed Bids



TIMBER NOTICE OF SALE

PERFORMANCE

SECURITY: \$100,000.00 **SALE TYPE:** Lump Sum

EXPIRATION DATE: March 31, 2024 **ALLOCATION:** Export Restricted

BID DEPOSIT: \$307,400.00 or Bid Bond. Said deposit shall constitute an opening bid at the appraised price.

HARVEST METHOD: Cable; shovel on sustained slopes 35% or less; self-leveling equipment on sustained slopes 55% or less; tethered equipment may be utilized (See below for restrictions); also, a feller-buncher may be utilized on sustained slopes 35% or less.

Purchaser must obtain prior written approval from the Contract Administrator for areas as to where to utilize tethered harvester and/or shovel equipment prior to use. Trees may be felled and pre-bunched by the equipment but must be yarded by cable, if authorized by the Contract Administrator. If ground disturbance is causing excessive damage, as determined by the Contract Administrator, the equipment will no longer be authorized. Falling and Yarding will not be permitted from November 1 to March 31 unless authorized in writing by the Contract Administrator (THIS PERTAINS TO GROUND-BASED EQUIPMENT ONLY) to reduce soil damage and erosion.

ROADS: 44.57 stations of required construction. 100.40 stations of optional construction. 273.30 stations of required prehaul maintenance. 63.40 stations of abandonment, if built. Installation of a 50-foot span, gravel deck, log stringer bridge (Purchaser responsible to provide materials, see road plan for details).

Rock may be obtained from the following source(s) on State land at no charge to the Purchaser: PK-3104 Hard Rock Pit at station 19+30 of the PK-31 Road. PK-4327 Hard Rock Pit at station 141+60 of the PK-43 Road. Existing stockpile (2,200 c.y.) available at PK-4316.

Development of existing rock source(s) will involve clearing, stripping, drilling, shooting, and processing rock to generate riprap, shot rock, and 3-inch-minus ballast rock.

An estimated total quantity of rock needed for this proposal: 987 cubic yards of riprap and 12,260 cubic yards of ballast rock.

Road work and the hauling of rock will not be permitted from November 1 to March 31 unless authorized in writing by the Contract Administrator to reduce soil damage and siltation. The hauling of forest products will not be permitted from November 1 to March 31 unless authorized in writing by the Contract Administrator to reduce soil damage and siltation.

ACREAGE DETERMINATION

CRUISE METHOD: Acres determined by GPS traverse for units and length x width calculation for right-of-way. Cruise was conducted via variable plot sample type, as well as 1/20 acre fixed plot for right-of-way. See Cruise Narrative for further details. Shapefiles of units are available upon request after the BNR meeting in which the sale is presented.

FEES: \$133,212.00 is due on day of sale. \$9.00 per MBF is due upon removal. These are in addition to the bid price.



TIMBER NOTICE OF SALE

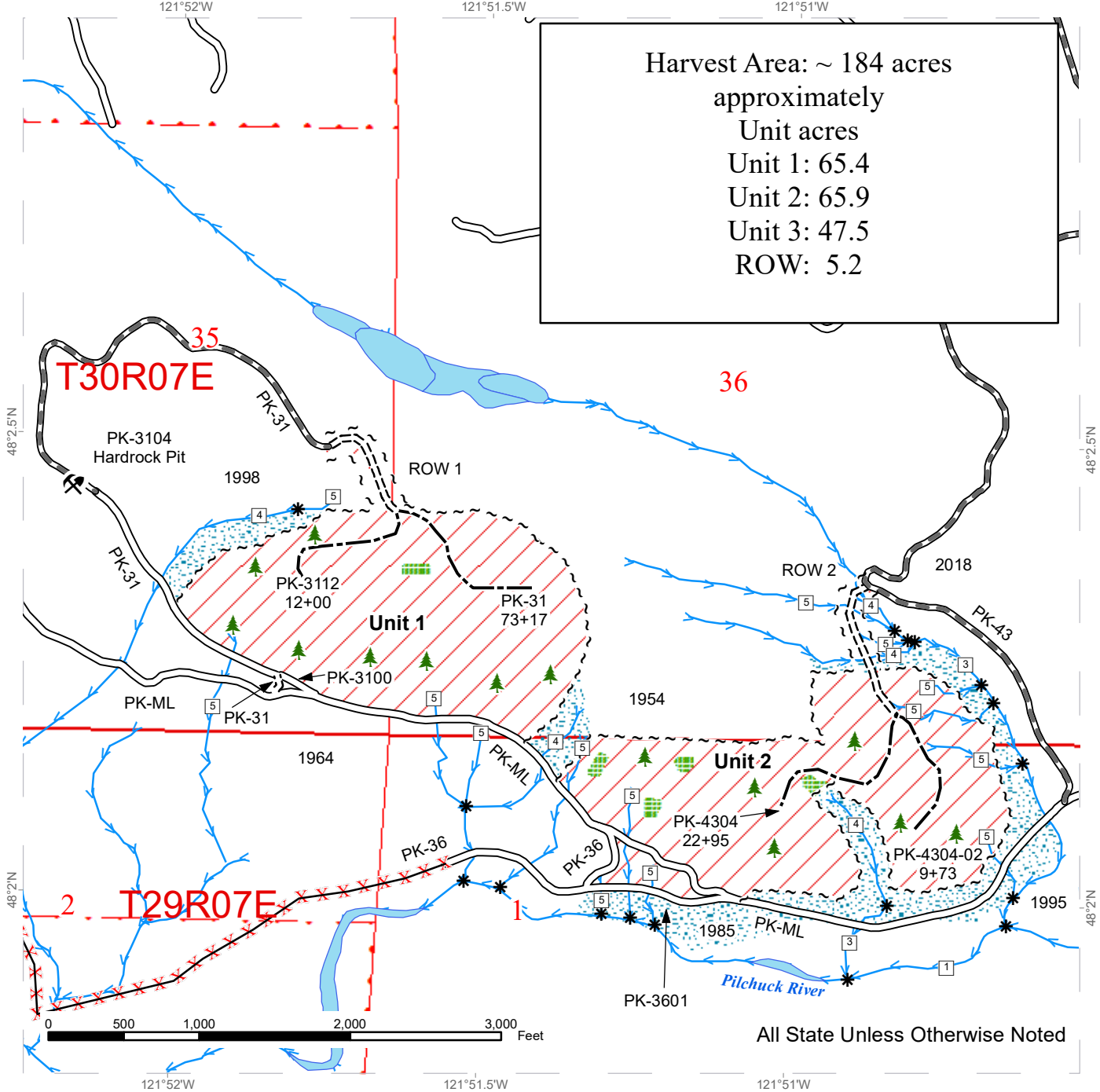
- SPECIAL REMARKS:**
1. HQ DF, DF Poles and RC Poles noted within the sale area. See cruise for further details.
 2. CEDAR SALAVGE: Dead and down cedar logs suitable for shake and shingle recovery were observed throughout all units. An estimate of approximately 48 cords total, which equates to approximately 29 mbf, of cedar is available for removal in Units #1, #2, #3, and right-of-way. The DNR's standard conversion factor is 600 board feet per cord (cord = 128 cubic feet).
 3. Specific requirements were added to the FPA and Contract. See approved FPA and H-140 Clause of the contract for details.

TIMBER SALE MAP

SALE NAME: SKID PLATE
AGREEMENT #: 30-101133
TOWNSHIP(S): T29R7E, T30R7E, T30R8E
TRUST(S): Charitable/Educational/Penal & Reformatory Instit. (6), Common School and Indemnity (3), State Forest Transfer (1)

REGION: Northwest Region
COUNTY(S): Snohomish
ELEVATION RGE: 680-2480

Harvest Area: ~ 184 acres
 approximately
 Unit 1: 65.4
 Unit 2: 65.9
 Unit 3: 47.5
 ROW: 5.2



All State Unless Otherwise Noted

Variable Retention Harvest	Road Closed	Streams
Sale Boundary Tags	Existing Roads	Stream Type
Right of Way Tags	Required Pre-Haul Maintenance	Stream Type Break
	Required Construction	Leave Tree Area <1/4-acre
	Optional Construction	Rock Pit
	Leave Tree Area	
	Riparian Mgt Zone	

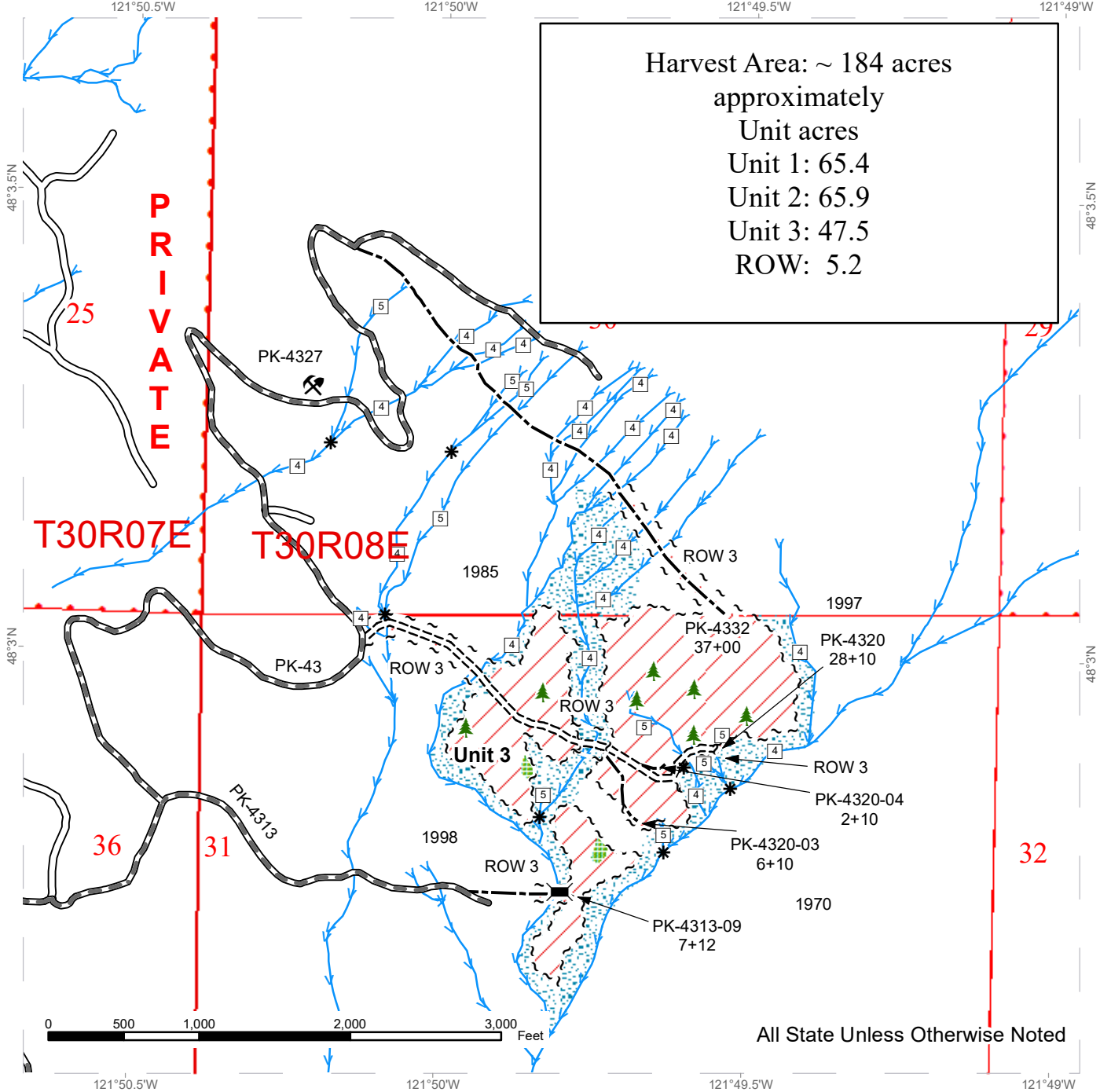


TIMBER SALE MAP

SALE NAME: SKID PLATE
AGREEMENT #: 30-101133
TOWNSHIP(S): T29R7E, T30R7E, T30R8E
TRUST(S): Charitable/Educational/Penal & Reformatory Instit. (6), Common School and Indemnity (3), State Forest Transfer (1)

REGION: Northwest Region
COUNTY(S): Snohomish
ELEVATION RGE: 680-2480

Harvest Area: ~ 184 acres
 approximately
 Unit acres
 Unit 1: 65.4
 Unit 2: 65.9
 Unit 3: 47.5
 ROW: 5.2



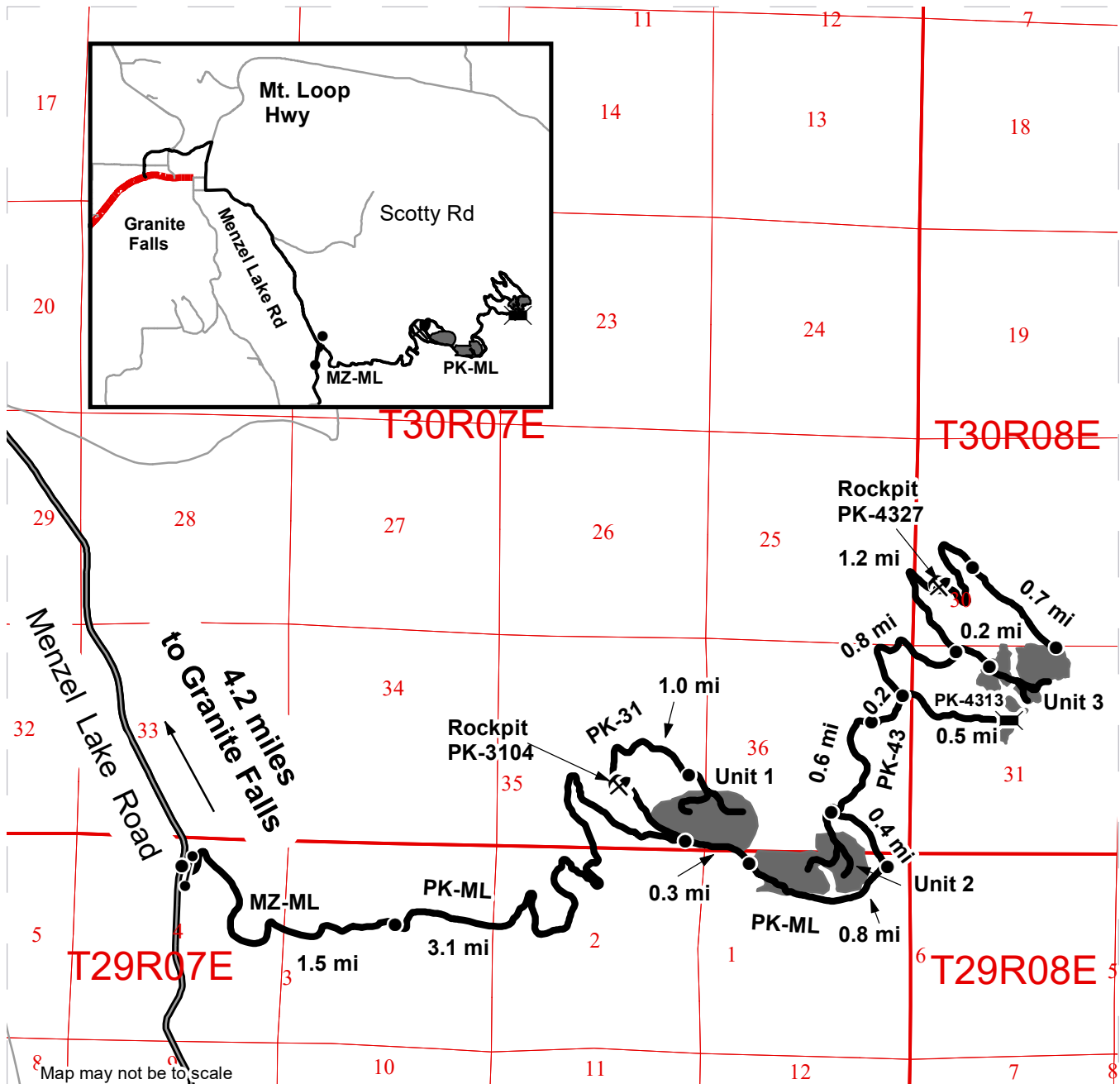
All State Unless Otherwise Noted

Variable Retention Harvest	Existing Roads	Streams
Sale Boundary Tags	Required Pre-Haul Maintenance	Stream Type
Right of Way Tags	Required Construction	Stream Type Break
	Optional Construction	Bridge Install
Leave Tree Area	Riparian Mgt Zone	Leave Tree Area <1/4-acre
		Rock Pit

DRIVING MAP

SALE NAME: SKID PLATE
 AGREEMENT#: 30-101133
 TOWNSHIP(S): T29R07E, T30R07E, T30R08E
 TRUST(S): Charitable/Educational/Penal & Reformatory Instit. (6), Common School and Indemnity (3), State Forest Transfer (1)

REGION: Northwest Region
 COUNTY(S): Snohomish
 ELEVATION RGE: 680-2480



Map may not be to scale

- Timber Sale Unit
- Haul Route
- Bridge
- Distance Indicator
- Gate (F-1-3 Key)
- Rock Pit
- State Highway
- Other Road

DRIVING DIRECTIONS:
 From the intersection of MTN Loop HWY and Menzel Lake Road in Granite Falls, travel 4.2 miles south along Menzel Lake Road to the Menzel Lake Main Line (MZ-ML) where you will arrive at a gate (F-1-3 key required).
 From the gate, drive 1.5 miles east, staying right at the fork to continue on the PK-ML. From this junction, travel 3.1 miles east along PK-ML to the Junction of PK-31 and PK-ML. This is the SW portion of Unit 1.
 Unit 1: From the Junction of PK-31 and PK-ML, travel 1.0 mile north along PK-31 that leads to the top of the unit.
 Unit 2: From the Junction of PK-31 and PK-ML, travel 0.3 miles to the east along PK-ML to the west edge of U2.
 Unit 3: From the Junction of PK-31 and PK-ML, travel 0.8 miles to the east along the PK-ML and turn left onto the PK-43. On the PK-43 travel 0.4 mi to the spur going into the top of Unit 2. Continue on the PK-43 for 0.6 mile and keep right. Continue for 0.1 mile and keep right. Continue another 0.2 miles and turn right onto the PK-4313. Go straight 0.5 miles on PK-4313 that leads to the southern portion of U3. Keep left on the PK-43 and head north for 0.8 miles to the PK-4320 on the right. Keep left on the PK-43 and head north for 1.2 miles to the PK-4332 that leads to the northern portion of Unit 3.





TIMBER NOTICE OF SALE

SALE NAME: Q COUSINS SORTS

AGREEMENT NO: 30-101803 - 30-101950

AUCTION: May 25, 2021 starting at 10:00 a.m.
Northeast Region Office, Colville, WA

COUNTY: Stevens

SALE LOCATION: Sale located approximately 8 miles west of Colville, WA

PRODUCTS SOLD

AND SALE AREA: All timber except for leave trees banded with blue paint or bounded by yellow leave tree area tags in Units 1, 2, 3, 4, 5 and 6 bounded by white timber sale boundary tags meeting the specifications described below; on parts of Sections 19, 20, 21, 22, 28, 29, and 30 all in Township 35 North, Range 38 East W.M., containing 404 acres, more or less.

MINIMUM BID AND ESTIMATED LOG VOLUMES:

Agreement #	Sort #	Species and Sort Specifications	Average Log Length	Estimated Volume		Tons Per MBF	Minimum Bid Delivered Prices		Total Appraised Value	Bid Deposit
				Mbf	Tons		\$/mbf	\$/Ton		
101803	01	DF/WL 7-10" dib	N/A	849	5094	6		\$83.00	\$422,802.00	\$42,448.30
101804	02	DF/WL 11"+ dib	N/A	546	2730	5		\$100.00	\$273,000.00	\$27,300.00
101805	03	LP/GF/ES/AF & non-chuckable DF/WL 7-10" dib	N/A	514	3187	6.2		\$68.00	\$216,716.00	\$21,671.60
101806	04	LP/GF/ES/AF & non-chuckable DF/WL 11"+ dib	N/A	439	2326	5.3		\$79.00	\$183,754.00	\$18,375.40
101807	05	WRC 5"+ dib	N/A	893	3929	4.4		\$318.00	\$1,249,422.00	\$124,942.20
101808	06	DF/WL/LP/GF/ES/AF 5-6" dib	N/A	709	4538	6.4		\$52.00	\$235,976.00	\$23,597.60
101809	07	DF/WL 5"+ dead utility	N/A	236	708	3		\$125.00	\$88,500.00	\$8,850.00
101810	08	All conifer species except WRC 2"+ utility	N/A	224	2016	9		\$25.00	\$50,400.00	\$5,040.00
101949	09	WL Poles class 6 - 35' & better	N/A	92	506	5.5		\$120.00	\$60,720.00	\$6,072.00
101950	10	WRC Poles class 6 - 35' & better	N/A	72	331	4.6		\$400.00	\$132,400.00	\$13,240.00

Totals: 4574 25365 \$2,915,371.00

CERTIFICATION: This sale is certified under the Sustainable Forestry Initiative® program Standard (cert no: PwC-SFIFM-513)

BID METHOD: Sealed Bids **UNIT OF MEASURE:** Tonnage Scale

EXPIRATION DATE: January 31, 2022 **ALLOCATION:** Export Restricted

PAYMENT

SECURITY: To be determined by the State as described in Clause P-045.2 of the Purchaser's Contract.



TIMBER NOTICE OF SALE

BIDDING

PROCEDURES:

A separate sealed bid and envelope must be submitted for each log sort. Prospective Purchasers may bid on any or all log sorts. On the day of sale the Purchaser must bring their bid deposit up to 10% of their total bid price. Complete bidding procedures and auction information may be obtained from the Northeast Region Office in Colville WA. Phone number (509)684-7474.

TIMBER EXCISE

TAX:

Purchaser must pay the forest excise taxes associated with the log sorts delivered to them. The tax rate for this sale is 4.2 %. Taxable Stumpage = Total Delivered Value – (Harvest Cost + Estimated Haul Cost + ARRF). For more information contact the Department of Revenue, Forest Tax Section at 1-800-548-8829.

Use the following rates for estimating taxable stumpage:

Harvest Cost = \$32.00 per Ton for sorts 09 and 10, \$32.00 per Ton for sorts 01, 02, 03, 04, 05, 06 and 07 and \$13.00 per Ton for sort 08.

Hauling Services Payment Rate per Ton
= (Base Rate + Mileage Rate) x (Contractor's hauling bid factor)

Base Rate = \$2.35 per ton

Mileage Rate = $(\$0.16 \times C \text{ miles}) + (\$0.11 \times A \text{ miles}) \times \text{Fuel Index Factor}$

ARRF = \$0.00 per MBF for sort 08 and \$26.00 per MBF for sorts 01, 02, 03, 04, 05, 06, 07, 09 and 10.

Note: To calculate ARRF rates per ton use the tons\mbf conversion factor in the table above.

Long-haul surcharge: An additional haul payment of \$25/mbf net scale for mbf scale sorts or \$4.60/ton for tonnage sorts will be added for delivery destinations in excess of 250 total one-way miles (A miles plus C miles).

CONFIRMATION:

Each sort is subject to confirmation following auction. Sorts will not be confirmed until at least 10 days after auction. Final contract award is contingent upon the State's haul cost analysis. Actual haul route may vary and is subject to change at the State's discretion.

SPECIAL REMARKS:

The successful Purchaser(s) will be required to purchase logs from the sale area upon delivery to their location specified in the bid submitted. Logs will be delivered to the Purchaser's delivery location by the State's contract harvester. Purchaser is responsible for weighing and scaling costs. All tonnage loads will be weighed and all mbf loads will be scaled at State approved locations. The State reserves the right to determine where logs are authorized to be scaled and weighed.

Locked gate restricts access to all units. Contact the Northeast Region Office at (509) 684-7474 for access. Utility and dead utility volumes were estimated and not cruised. This contract harvest sale is a two year project. Volumes advertised on this notice comprise 59% of total project volume for each sort. This is based on elevation, road construction, and Forest Practice Rules. All remaining volume is planned to be auctioned



TIMBER NOTICE OF SALE

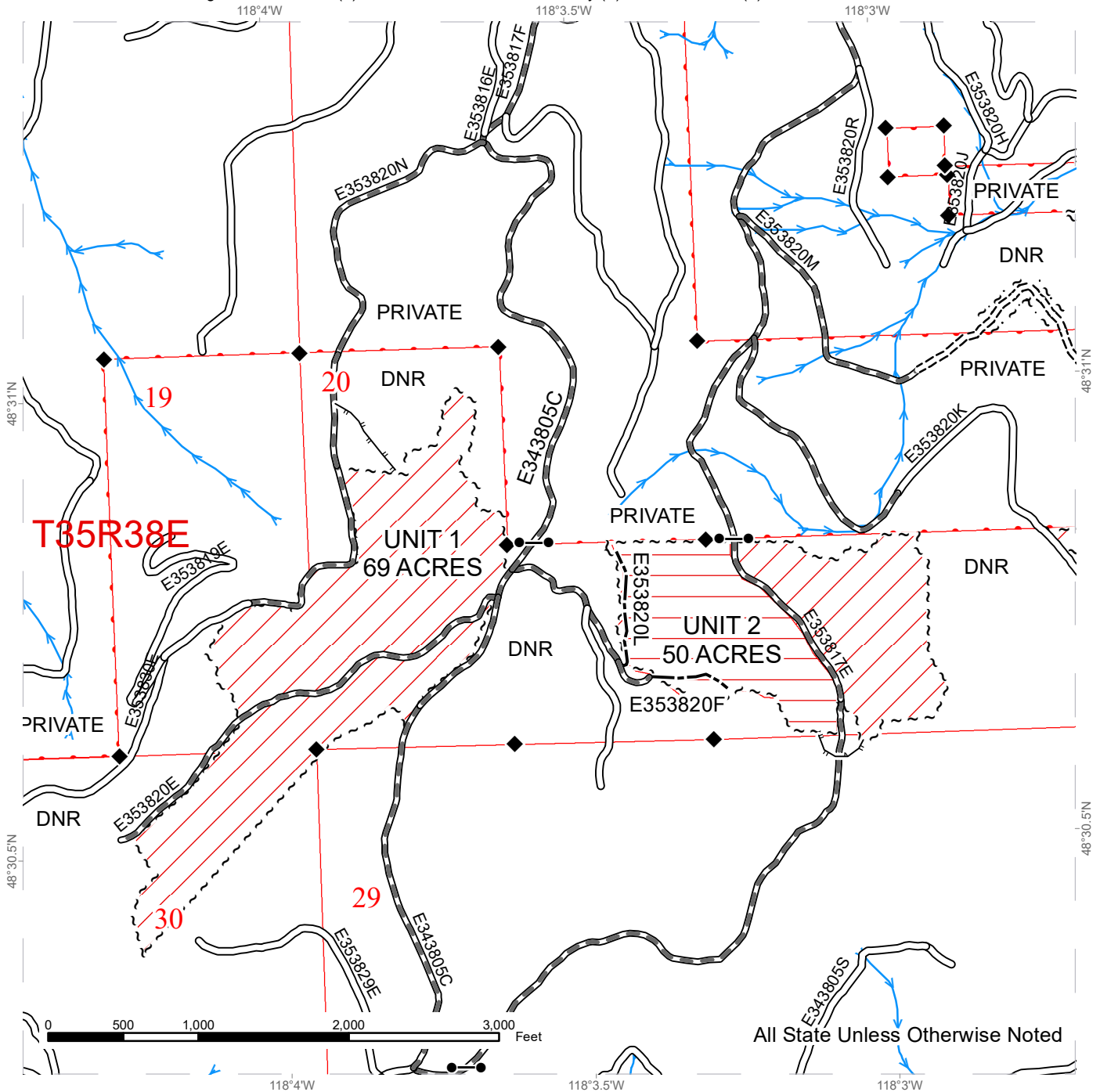
in May 2022.

For more information regarding this log sort sale visit our web site:
<http://www.dnr.wa.gov/programs-and-services/product-sales-and-leasing/timber-sales/timber-auction-packets>. If you have questions call at the Northeast Region Office at or at the Product Sales and Leasing Division Office in Olympia at .

TIMBER SALE MAP

SALE NAME: Q COUSINS SORTS
AGREEMENT #: 30-100007
TOWNSHIP(S): T35R38E
TRUST(S): Agricultural School (4), Common School and Indemnity (3), Normal School (8)

REGION: Northeast Region
COUNTY(S): Stevens
ELEVATION RGE: 3800-5160



All State Unless Otherwise Noted

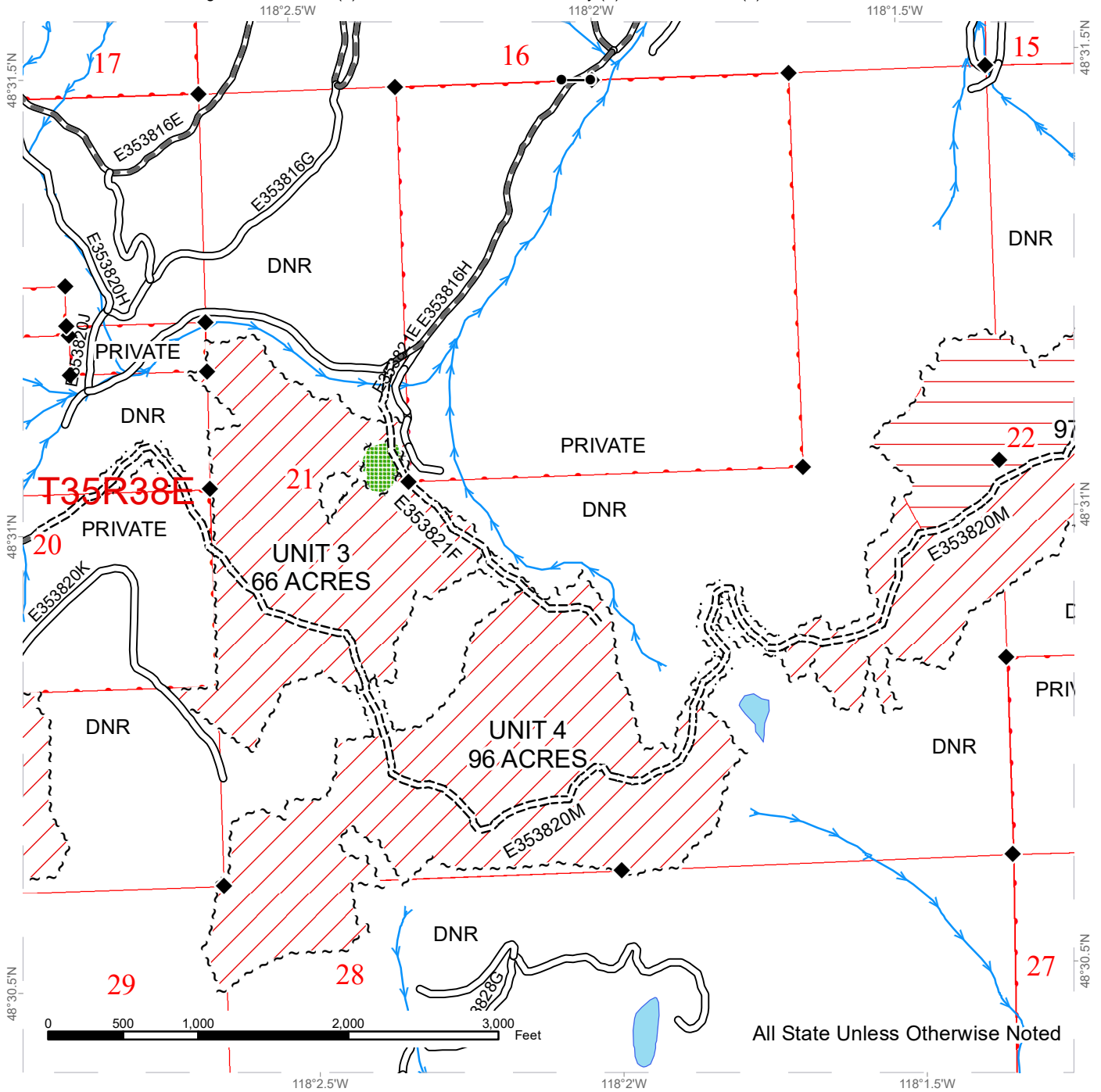
Public Land Survey Townships	Sale Boundary Tags	Existing Roads
DNR Managed Lands	Right of Way Tags =5 Acres	Required Pre-Haul Maintenance
Variable Retention Harvest		Required Construction
Ground		Optional Construction
Cable		Designated Skid Trail
		Streams
		Survey Monument



TIMBER SALE MAP

SALE NAME: Q COUSINS SORTS
AGREEMENT #: 30-100007
TOWNSHIP(S): T35R38E
TRUST(S): Agricultural School (4), Common School and Indemnity (3), Normal School (8)

REGION: Northeast Region
COUNTY(S): Stevens
ELEVATION RGE: 3800-5160



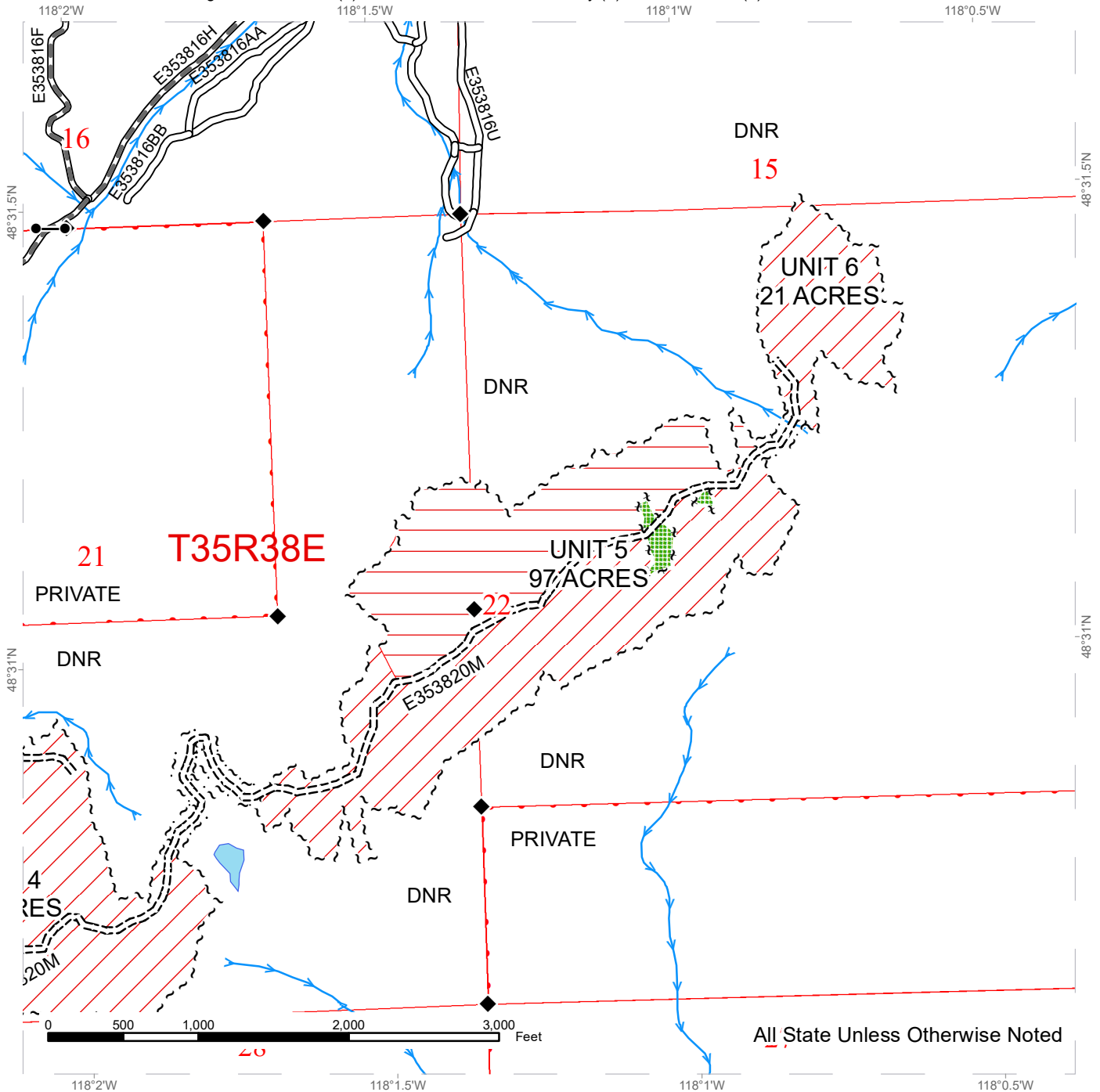
Public Land Survey Townships	Sale Boundary Tags	Existing Roads
DNR Managed Lands	Leave Tree Tags	Required Pre-Haul Maintenance
Variable Retention Harvest	Right of Way Tags =5 Acres	Required Construction
Ground		Leave Tree Area
Cable		Streams
		Survey Monument



TIMBER SALE MAP

SALE NAME: Q COUSINS SORTS
AGREEMENT #: 30-100007
TOWNSHIP(S): T35R38E
TRUST(S): Agricultural School (4), Common School and Indemnity (3), Normal School (8)

REGION: Northeast Region
COUNTY(S): Stevens
ELEVATION RGE: 3800-5160

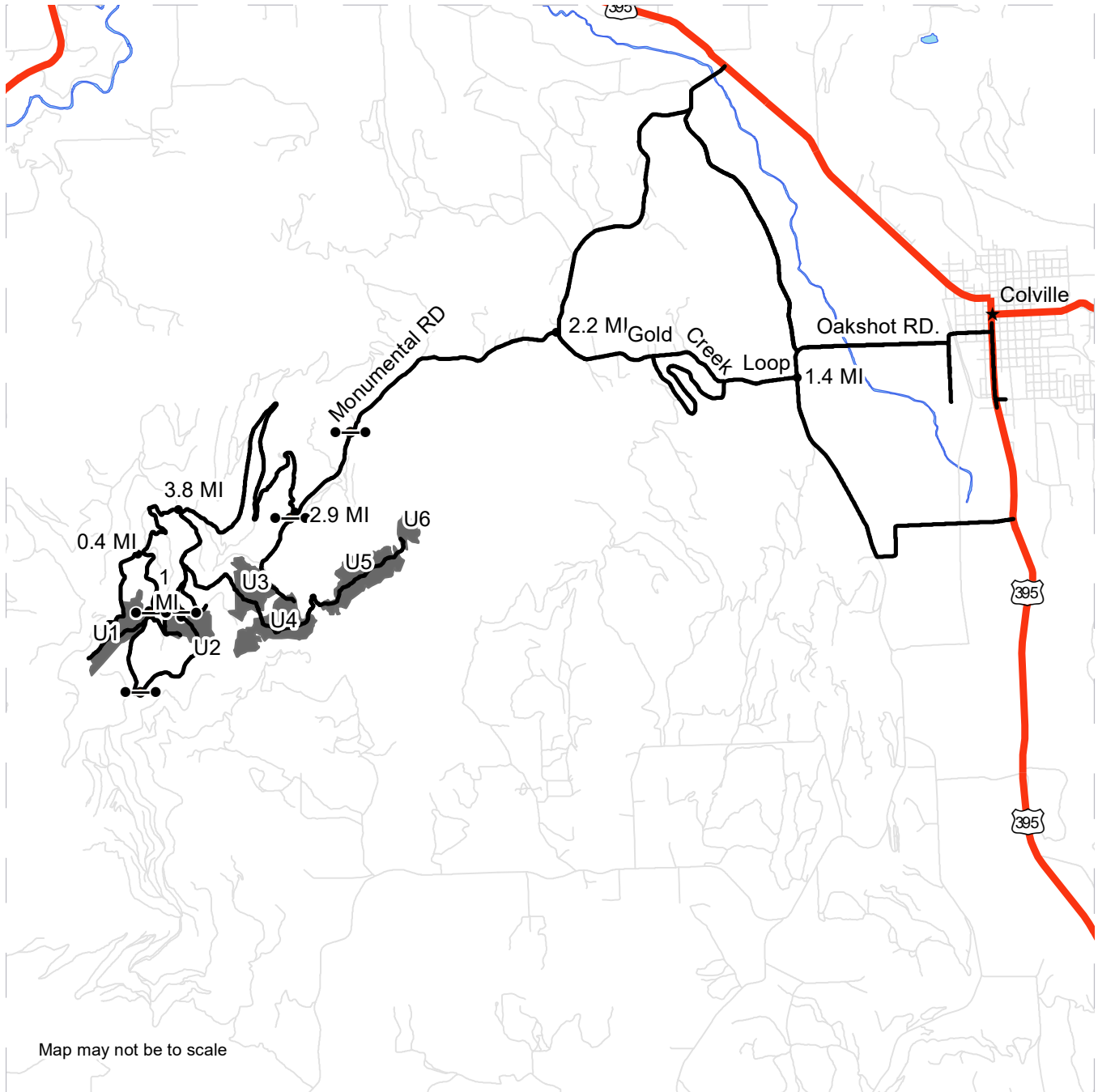


Public Land Survey Townships	Sale Boundary Tags	Existing Roads
DNR Managed Lands	Leave Tree Tags	Required Pre-Haul Maintenance
Variable Retention Harvest	Right of Way Tags =5 Acres	Required Construction
Ground		Leave Tree Area
Cable		Streams
		Survey Monument

DRIVING MAP

SALE NAME: Q COUSINS SORTS
AGREEMENT#: 30-100007
TOWNSHIP(S): T35R38E
TRUST(S): Agricultural School (4), Common School and Indemnity (3), Normal School (8)

REGION: Northeast Region
COUNTY(S): Stevens
ELEVATION RGE: 3800-5160



Map may not be to scale

<ul style="list-style-type: none"> Timber Sale Unit Cousins_haul_route Gates 	<p><u>DRIVING DIRECTIONS:</u></p> <p>From the town of Colville travel west on Oakshot Rd. 1.4 miles then turn right onto Gold creek loop Rd. go 2.2 miles to Monumental Rd. turn left go 2.9 Miles to signed junction (locked gate) that accesses Units 3,4,5 and 6.</p> <p>To Unit 2 travel 3.8 miles from signed junction to 4 way junction where signage is also present, Stay left travel 1.0 miles to Unit 2.</p> <p>Directions to Unit 1 follow signage from four way junction take middle road, go .4 miles then go left 1.0 miles to bottom of Unit-1.</p>
--	---



TIMBER NOTICE OF SALE

SALE NAME: Q TAN MAN

AGREEMENT NO: 30-101512

AUCTION: May 27, 2021 starting at 10:00 a.m., COUNTY: Kittitas
Pacific Cascade Region Office, Castle Rock, WA

SALE LOCATION: Sale located approximately 10 miles West of Ellensburg, Washington

PRODUCTS SOLD AND SALE AREA: All timber meeting the Schedule A Cutting Prescription; bounded by pink flagging and timber sale boundary tags.

All forest products above located on part(s) of Sections 14, 15, 18, 19, 20, 22 and 23 all in Township 19 North, Range 16 East, W.M., containing 356 acres, more or less.

CERTIFICATION: This sale is certified under the Sustainable Forestry Initiative® program Standard (cert no: PwC-SFIFM-513)

ESTIMATED SALE VOLUMES AND QUALITY:

Table with 2 parts showing timber species, DBH, ring count, total MBF, total tons, price per ton, and MBF by grade (1P, 2P, 3P, SM, 1S, 2S, 3S, 4S, UT).

MINIMUM BID: \$9.90/ton (est. value \$136,000.00) BID METHOD: Sealed Bids

PERFORMANCE SECURITY: \$27,200.00 SALE TYPE: Tonnage Scale

EXPIRATION DATE: June 10, 2022 ALLOCATION: Export Restricted

BIDDABLE SPECIES: Bidding to be allowed on all species combined.

BID DEPOSIT: \$13,600.00 or Bid Bond. Said deposit shall constitute an opening bid at the appraised price.

HARVEST METHOD: Rubber tired or tracked skidder. Falling and Yarding will not be permitted from September 30 to May 1 unless authorized in writing by the Contract Administrator.

ROADS: 5.04 stations of required construction. 20.22 stations of required reconstruction. 52.15 stations of optional reconstruction. 31.60 stations of required prehaul maintenance. 76.78 stations of decommissioning. Road construction will not be permitted from November 1 to April 30 unless authorized in writing by the Contract Administrator. The hauling of forest products will not be permitted from November 1 to April 30 unless authorized in writing by the Contract Administrator.



TIMBER NOTICE OF SALE

ACREAGE DETERMINATION

CRUISE METHOD: Traversed with Garmin 64 gps. Gross acres with no deductions for roads or unforested areas within the unit boundaries. Variable plot cruise- See narrative for details.

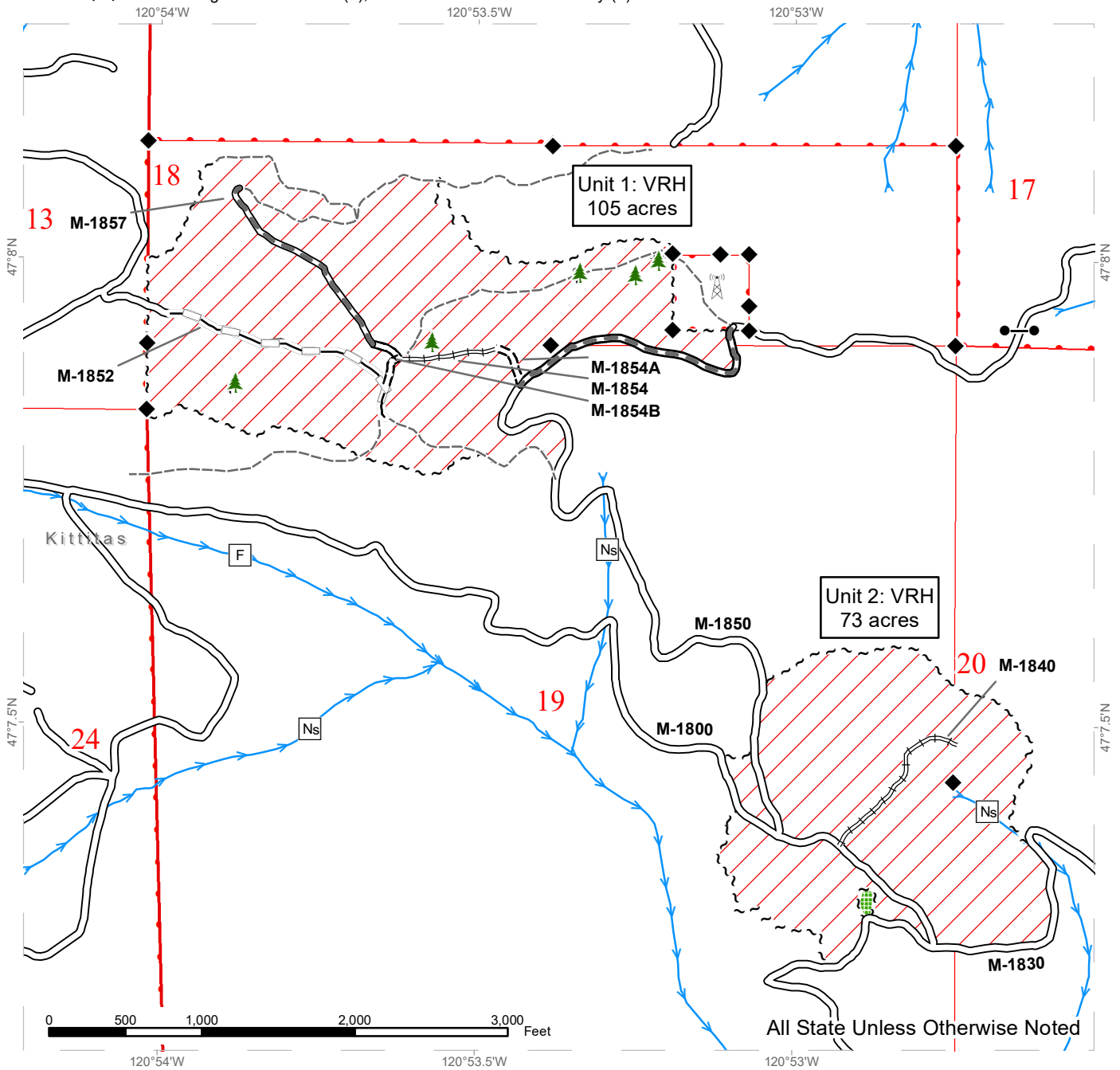
FEES: ARRF \$24,735.00 is due on day of sale. \$1.00 per ton is due upon removal. These are in addition to the bid price.

SPECIAL REMARKS: Units 1 and Unit 2 are seasonally restricted. Logging and yarding operations will be prohibited from September 30 to May 1; and hauling from these units will be prohibited from November 1 to April 30.

TIMBER SALE MAP #1

SALE NAME: Q TAN MAN
AGREEMENT #: None
TOWNSHIP(S): T19R16E
TRUST(S): Agricultural School (4), Common School and Indemnity (3)

REGION: Southeast Region
COUNTY(S): Kittitas
ELEVATION RGE: 2400-3840



All State Unless Otherwise Noted

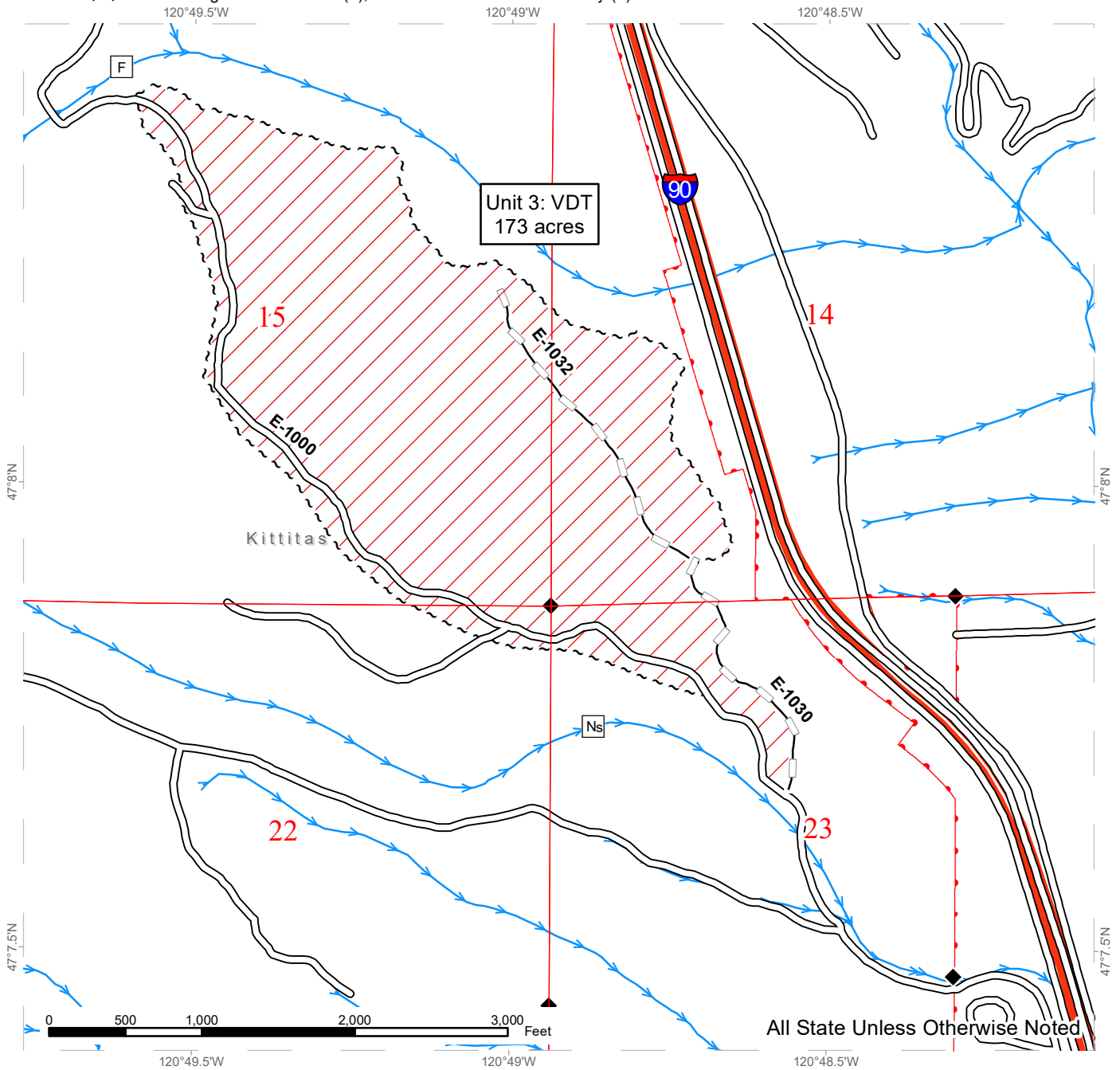
	Sale Area		Existing Roads		Sale Boundary Tags
	Communication Tower		Required Pre-Haul Maintenance		Leave Tree Tags
	Culvert		Required Construction		Stream Type Break
	Gate (Private)		Required Reconstruction		Stream Type
	Leave Tree Area <1/4-acre		Optional Reconstruction		Leave Tree Area
	Spring		Old Grades/Trails		Public Land Survey Townships
	Survey Monument				Public Land Survey Sections
	Streams				DNR Managed Lands



TIMBER SALE MAP # 2

SALE NAME: Q TAN MAN
AGREEMENT #: None
TOWNSHIP(S): T19R16E
TRUST(S): Agricultural School (4), Common School and Indemnity (3)

REGION: Southeast Region
COUNTY(S): Kittitas
ELEVATION RGE: 2400-3840



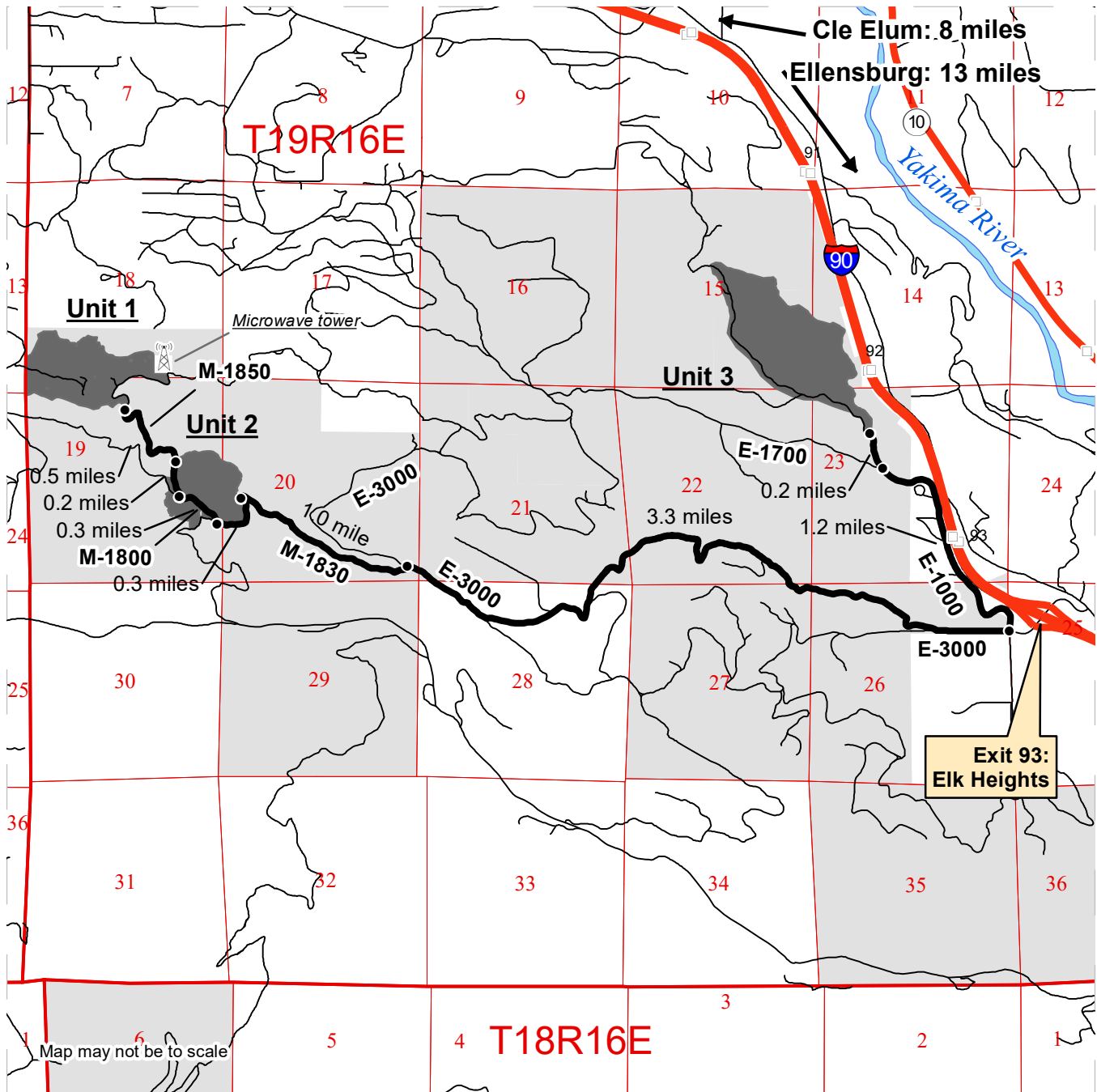
	Sale Area		Existing Roads		Sale Boundary Tags
	Communication Tower		Required Pre-Haul Maintenance		Leave Tree Tags
	Culvert		Required Construction		Stream Type Break
	Leave Tree Area <1/4-acre		Required Reconstruction		Stream Type
	Spring		Optional Pre-Haul Maintenance		Leave Tree Area
	Survey Monument		Optional Construction		Public Land Survey Townships
	Streams		Optional Reconstruction		Public Land Survey Sections
			Old Grades/Trails		DNR Managed Lands



DRIVING MAP

SALE NAME: Q TAN MAN
AGREEMENT#: 30-101512
TOWNSHIP(S): T19R16E
TRUST(S): Agricultural School (4), Common School and Indemnity (3)

REGION: Southeast Region
COUNTY(S): Kittitas
ELEVATION RGE: 2400-3840



- Timber Sale Unit
- Haul Route
- Milepost Markers
- Distance Indicator
- Highway
- Survey: Townships
- Survey: Sections
- DNR Managed Land

Driving Directions:

Take I-90 to Exit 93 and travel south over the freeway. Proceed on Elk Heights Road for 0.2 miles to the end of the pavement and beginning of E-1000 and E-3000 mainlines.

Units 1 & 2:
 Proceed straight from pavement on E-3000 for 3.3 miles. Turn left and proceed on M-1830 for 1.0 mile to reach Unit 2. Continue for 0.3 miles and turn right on M-1800. Proceed for 0.3 miles and turn right on M-1850. Proceed for 0.5 miles to reach Unit 1.

Unit 3:
 Turn right from pavement on E-1000 and proceed for 1.2 miles. Stay right at junction with E-1700 and proceed for 0.2 miles to reach Unit 3.





TIMBER NOTICE OF SALE

SALE NAME: *Q NOT MY FIRST RODEO THIN*

AGREEMENT NO: 30-101946

AUCTION: May 27, 2021 starting at 10:00 a.m., **COUNTY:** Klickitat
Pacific Cascade Region Office, Castle Rock, WA

SALE LOCATION: Sale located approximately 1 miles west of Glenwood, Washington

PRODUCTS SOLD AND SALE AREA: All ponderosa pine timber marked with orange paint; bounded by timber sale tags and pink flagging

All forest products above located on part(s) of Sections 9 and 16 all in Township 6 North, Range 12 East, W.M., containing 17 acres, more or less.

CERTIFICATION: This sale is certified under the Sustainable Forestry Initiative® program Standard (cert no: PwC-SFIFM-513)

ESTIMATED SALE VOLUMES AND QUALITY:

Species	Avg Ring DBH	Ring Count	Total MBF	MBF by Grade					
				2S	3S	4S	5S	6S	UT
Ponderosa pine	21		109			55	51		3
Sale Total			109						

MINIMUM BID: \$7,000.00 **BID METHOD:** Sealed Bids

PERFORMANCE SECURITY: \$1,400.00 **SALE TYPE:** Lump Sum

EXPIRATION DATE: November 30, 2021 **ALLOCATION:** Export Restricted

BID DEPOSIT: \$700.00 or Bid Bond. Said deposit shall constitute an opening bid at the appraised price.

HARVEST METHOD: Rubber-tired skidder.

ROADS: Existing roads within the units will be used with required final maintenance.

ACREAGE DETERMINATION

CRUISE METHOD: Garmin gps traverse. Variable plot cruise 2 plots/acre.

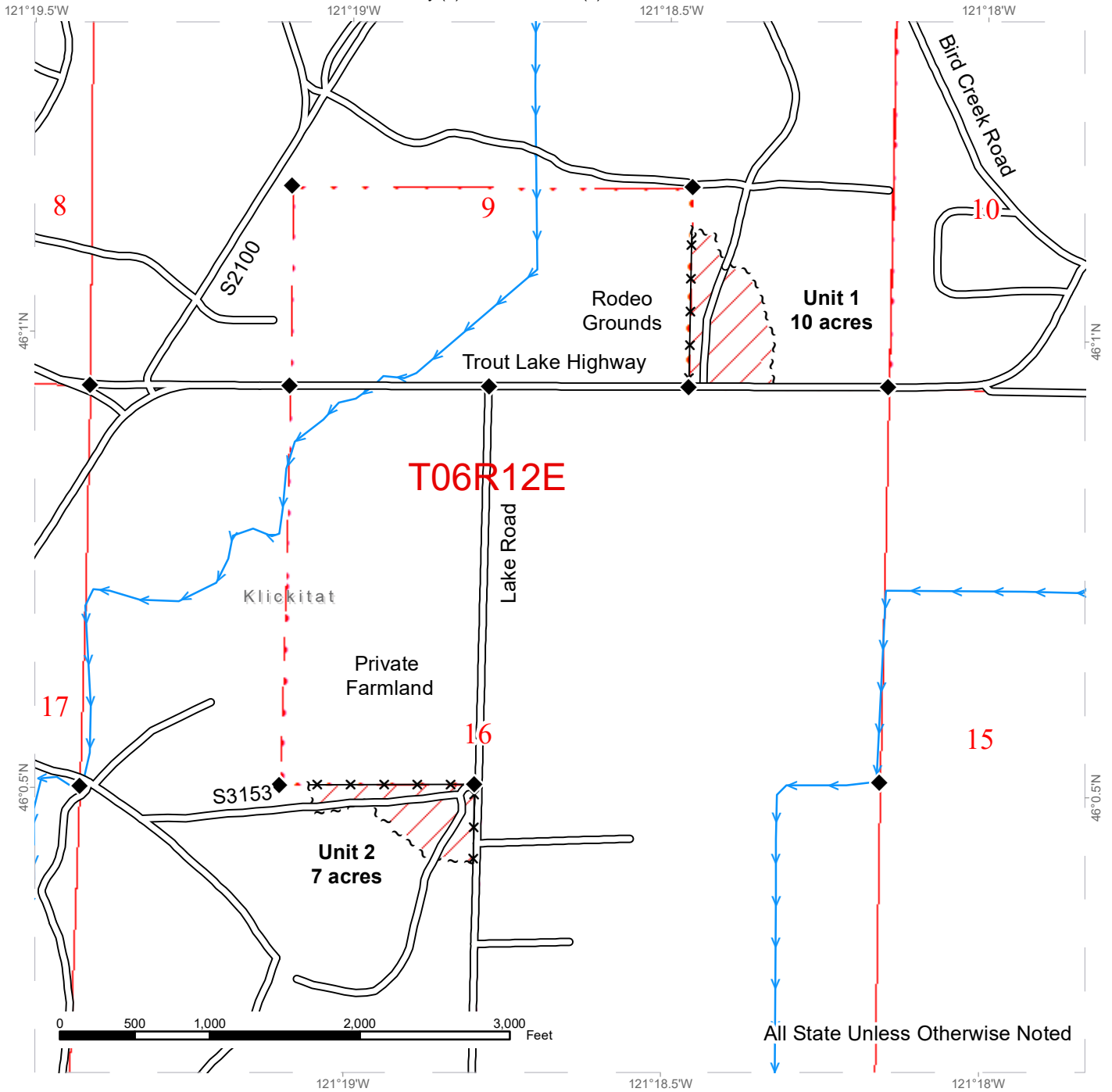
FEES: \$1,853.00 is due on day of sale. \$9.00 per MBF is due upon removal. These are in addition to the bid price.

SPECIAL REMARKS: Some timber to directional fall away from fences and powerlines.

TIMBER SALE MAP

SALE NAME: Q NOT MY FIRST RODEO THIN
AGREEMENT #: 30-101946
TOWNSHIP(S): T6R12E
TRUST(S): Common School and Indemnity (3), Normal School (8)

REGION: Southeast Region
COUNTY(S): Klickitat
ELEVATION RGE: 1853' -1879'



All State Unless Otherwise Noted

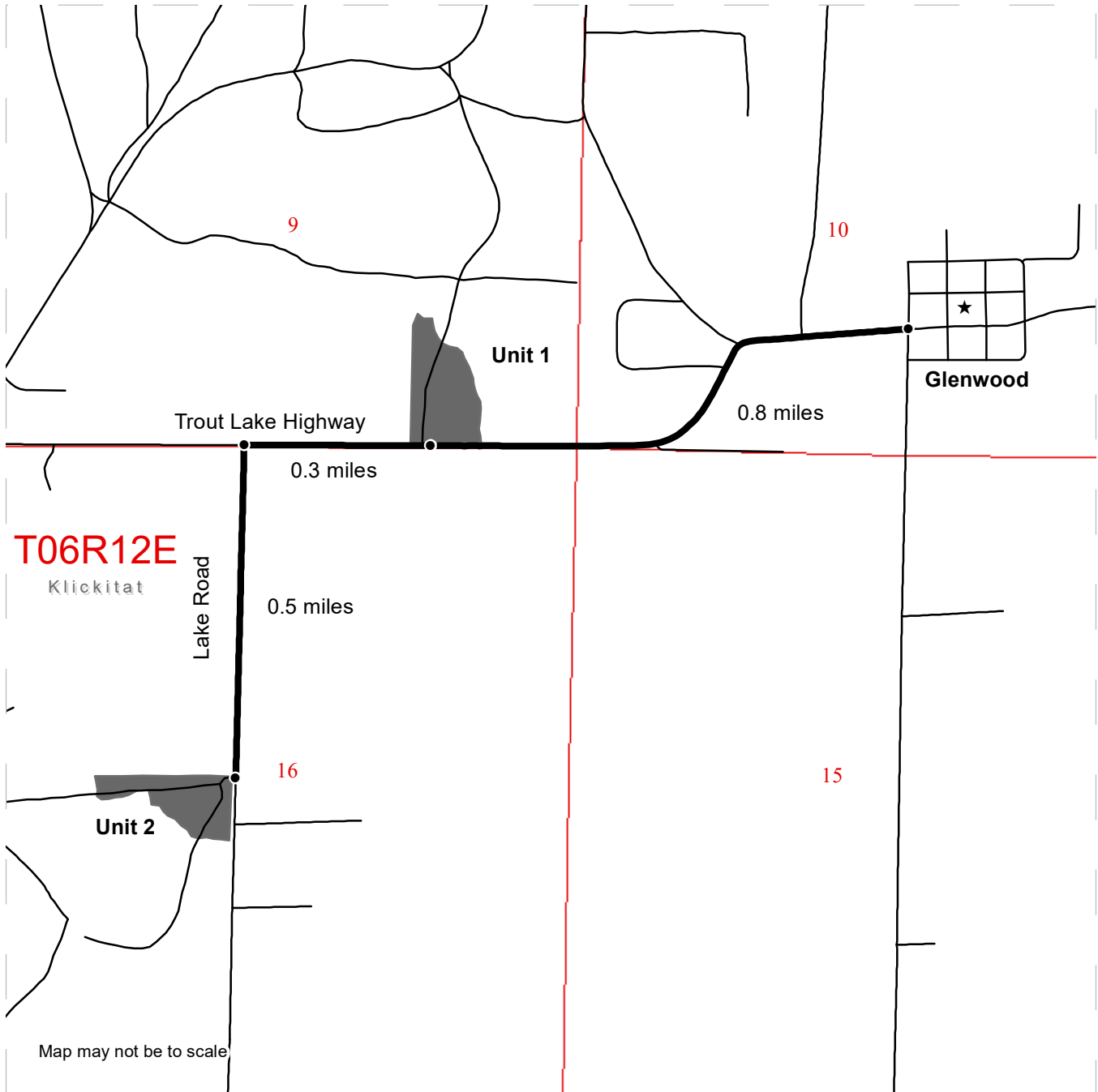
	Sale Area		Survey Monument
	Sale Boundary Tags		DNR Managed Lands
	Fence		County Boundary
	Existing Roads		Public Land Survey Sections
	Streams		Public Land Survey Townships



DRIVING MAP

SALE NAME: Q NOT MY FIRST RODEO THIN
AGREEMENT#: 30-101946
TOWNSHIP(S): T6R12E
TRUST(S): Common School and Indemnity (3), Normal School (8)

REGION: Southeast Region
COUNTY(S): Klickitat
ELEVATION RGE: 1853' - 1879'



- Timber Sale Unit
- Haul Route
- Distance Indicator
- ★ Town

DRIVING DIRECTIONS:

From Glenwood:

Unit 1: Drive west on the Trout Lake Highway for 0.8 miles. The unit is on the north side of the road adjacent to the Rodeo Grounds.

Unit 2: Drive west from Unit 1 on the Trout Lake Highway for 0.3 miles, turn left onto Lake Road and follow for 0.5 miles.



**State of Washington
Department of Natural Resources**

SEALED BID FORM

Sale Name _____ Agreement Number _____

_____ hereby submits the following bid for timber.
(Print full, legal company name)

(Street address, City, State, Zip Code)

(Phone Number)

Lump Sum Bid (Not Including Fees) \$ _____ **For Total Sale**

Weight Scale Sale Bid (Not Including Fees) \$ _____ / **Ton**

Scribner Scale Sale Bid (Not Including Fees) \$ _____ / **MBF For Biddable Species**

BID DEPOSIT

Bid Deposit Amount: \$ _____

Bid Deposit Type:

- Cash, certified check, cashiers check, or money order
- Per Sale Bid Bond
- Statewide Bid Bond, Number _____

Within 30 days of confirmation date the successful bidder agrees to furnish Performance Security acceptable to the State in the amount specified on the Notice of Sale. Performance Security must guarantee performance of all provisions of the contract and payment of any damages caused by operations under the contract or resulting from the successful bidders noncompliance with any rule or law.

Bidder's Warranty and Bid Signature

By signing and submitting this bid as an offer to purchase forest products from the State, the Bidder hereby warrants to the State that they have had an opportunity to fully inspect the sale area and the forest products being sold. Bidder further warrants to the State that they enter this bid based upon their own judgments of the value of the forest products, formed after their own examination and inspection of both the timber sale area and the forest products being sold. Bidder also warrants to the State that they enter this bid without any reliance upon the volume estimates, acreage, appraisals, pre-bid documentation, or any other representation by the Washington State Department of Natural Resources.

_____ Date _____
(Signature of Authorized Representative submitting this bid)

(Print name and title of Authorized Representative submitting this bid)

Note: all sales are subject to confirmation by the Commissioner of Public Lands (Refer 79.15.120)

Instructions For Completing Sealed Bid Form

All bids submitted for the purchase of forest products being sold by the Washington State Department of Natural Resources must have an original signature on behalf of the person or entity submitting the bid, and must be on the form provided in this booklet or a photocopy thereof. The DNR will not accept bids that are not signed, and will not accept bids that are not on the current, approved bid form. All appropriate blanks on bid form must be completed including the bid bond number if the bidder is relying upon a bid bond for bid deposit.

For more specific information, contact the appropriate region office.

In-Person Bids

- A. Sealed bids must be in auction box before 10:00 a.m. on the day of auction at the location specified in the Timber Notice of Sale.
 - B. Sealed bids must be submitted in an envelope with the name of the sale, the bidder's name and the contract number clearly written on the outside of the envelope. The full legal name and business address of the bidder must be inserted where indicated on the form, and must be on the bid bond and timber sale contract. The bid form must be signed by an authorized representative. When a bidder has more than one person authorized to bid, documentation of those persons with signature authority for bidding must accompany the bid or be on file at the region office. Sealed bid envelopes are available at all region offices. One bid per envelope.
 - C. Sealed bid envelopes **must** contain a completed bid form and a bid deposit.
 - D. Sealed bid envelopes **may** contain a check for the Initial Deposit amount and a check for fees.
-

Mailed Bids

- A. Bids that are mailed are required to have printed on the outside: "DO NOT OPEN UNTIL SALE DATE. SEALED BID ENCLOSED". The sealed bid envelope(s) will be enclosed inside the mailed-in envelope. Mailed bids must be submitted in an envelope with the name of the sale, the bidder's name and the agreement number clearly written on the outside of the envelope. The full legal name and business address of the bidder must be inserted where indicated on the form, and must be the same on the bid bond and timber sale contract. The Sealed Bid Form must be signed by an authorized representative. When a bidder has more than one person authorized to bid, documentation of those persons with signature authority for bidding must accompany the bid or be on file at the region office. Mail-in envelopes are available at all region offices. One bid per mailed-in envelope.
 - B. Bids that are mailed will be accepted up to 4:30 p.m. the last business day before the auction by the region office in which the sale is located. Bidders assume the risk for the method of delivery. The DNR assumes no responsibility for any delays caused by any delivery service.
 - C. Sealed bid envelopes **must** contain a completed bid form and a bid deposit.
 - D. Sealed bid envelopes **may** contain a check for the Initial Deposit amount and a check for fees.
-

Initial Deposit:

Lump Sum Sales - Initial Deposit must equal 10% of the total bid submitted.
(25% if the bidder is a defaulter as defined under WAC 332-140-300)

Weight Scale Sales - Initial Deposit must equal 10% of the bid per ton multiplied by the total sale estimated tonnage. (25% if the bidder is a defaulter as defined under WAC 332-140-300)

Scribner MBF Scale Sales - Initial Deposit must equal 10% of the bid per MBF multiplied by the total sale MBF. (25% if the bidder is a defaulter as defined under WAC 332-140-300)

**State of Washington
Department of Natural resources**

STATEWIDE BID BOND

Bond Number _____

_____ of _____,
(Principal's Name) (City, State)

hereinafter called PRINCIPAL, and _____ hereinafter called
SURETY,

a corporation organized under the laws of the State of _____, and authorized to transact surety business in the State of Washington, as SURETY, are held and firmly bound jointly and severally to the State of Washington, Department of Natural Resources, hereinafter called the STATE, in the sum of \$150,000.00 Dollars, lawful money of the United States of America. The PRINCIPAL binds itself, its heirs, executors, administrators, successors, and assigns, and the SURETY binds itself, its successors, and assigns, all jointly and severally.

This bond shall be governed by the laws of the State of Washington. In the event of a lawsuit involving this bond, a venue shall be proper only in Thurston County Superior Court.

Signed, sealed and dated this _____ day of _____, _____ .
(month) (year)

This statewide bid bond may be used for bidding between the following dates:

Starting:

Ending:

It Is Hereby Understood and Agreed:

If PRINCIPAL is an apparent high bidder, PRINCIPAL shall before 4:30 p.m ., on day of sale, pay to the STATE the amount of the initial deposit in the form of a certified check, cashier's check, bank draft, cash or money order, then this agreement shall be void for the sale on which the payment is made; otherwise, it will remain in force.

SURETY will make payment to the STATE within ten days after demand by the STATE if the PRINCIPAL shall fail to make timely payment as described above.

The SURETY may cancel this bond by sending a written notice to the STATE, not less than forty-five days before a cancellation date; liability shall terminate as to acts or omissions of the PRINCIPAL that occur after the cancellation date.

The PRINCIPAL and the SURETY executed this bond on the date first mentioned.

Principal: (Above named)

Signature: _____

Name: _____

Title: _____

Address: _____

City: _____
State & Zip Code

Surety: (Above named)

Signature: _____

Name: _____

Title: _____

Address: _____

City: _____
State & Zip Code

Surety: (Local Office of Authorized agent)

Signature: _____

Name: _____

Title: _____

Address: _____

City: _____
State & Zip Code

Notary or Company Seal in Space Above

Instructions for Completing Timber Sale Statewide Bid Bond

- A. This form is authorized for use as bid guaranty to qualify for bidding on Washington State Department of Natural Resources timber sales.
- B. The Statewide Bid Bond may be used as bid guaranty on more than one timber sale.
- C. The full legal name and business address of the PRINCIPAL must be inserted where indicated and must be the same as will appear on the bidding record and timber sale contract. The bond must be signed by an authorized person. Additionally, the name must be typed or printed below the signature and title must be shown.
- D. The full legal name and business address of the SURETY must be inserted where indicated. The bond must be signed by an authorized person. Additionally, the name must be typed or printed below the signature and the title must be shown.
- E. If the SURETY does not have a Washington State office or resident agent, but is authorized to transact surety business in the State of Washington as SURETY, it may leave this signature block blank.
- F. This form must be received by the Department of Natural Resources, Product Sales & Leasing Division, PO BOX 47016, Olympia, Washington, 98504-7016, ten days in advance of the auction.
- G. **The State reserves the right to reject *incomplete or incorrect* bid bond forms, making such forms unacceptable as bid guaranty.**

**State of Washington
Department of Natural Resources**

Timber Sale Per Sale Bid Bond

Bond Number _____

_____ of _____, hereinafter called PRINCIPAL, and _____, hereinafter called SURETY, a corporation organized under the laws of the State of _____ and authorized to transact surety business in the State of Washington, as SURETY, are held and firmly bound jointly and severally to the State of Washington, Department of Natural Resources, hereinafter called the STATE, in the sum of \$ _____ Dollars, lawful money of the United States of America. The PRINCIPAL binds itself, its heirs, executors, administrators, successors, and assigns, and the SURETY binds itself, its successors, and assigns, all jointly and severally.

This bond shall be governed by the laws of the State of Washington. In the event of a lawsuit involving this bond, venue shall be proper only in Thurston County Superior Court.

Signed, sealed, and dated this _____ day of _____, 20 _____.

BID IDENTIFICATION:

SALES NAME(S)	REQUIRED DEPOSIT	AGREEMENT NUMBER(S)

DATE OF BID: _____

It Is Hereby Understood and Agreed:

If PRINCIPAL is the high bidder on the sale(s) identified above and, within ten (10) days of the day of sale, transmits cash, certified check, cashier's check, bank draft or money order, payable to the STATE, in the amount of the bid guaranty required by the terms of the Notice of Sale, *then* this obligation shall be void; *otherwise*, it shall remain in force.

SURETY will make payment to the STATE within ten (10) days after demand by the STATE whenever the PRINCIPAL shall fail to make timely payment as described above.

IN WITNESS WHEREOF: the PRINCIPAL and the SURETY have caused this bond to be executed on the date first mentioned.

SECOND OFFICER:

Signature: _____

Name: _____

Title: _____

PRINCIPAL: (Above Named)

Signature: _____

Name: _____

Title: _____

SURETY: (Local Office of Authorized Agent)

Signature: _____

Name: _____

Title: _____

Address: _____

City: _____

State & Zip: _____

SURETY: (Above Named)

Signature: _____

Name: _____

Title: _____

Address: _____

City: _____

State & Zip _____

NOTARY OR COMPANY SEAL IN THE SPACE ABOVE

Instructions for Completing Timber Sale Per Sale(s) Bid Bond

- A. This form is authorized for use as bid guaranty to qualify for bidding on Washington State Department of Natural Resources timber sales.
- B. The Timber Sale Per Sale Bid Bond may be used as bid guaranty on more than one timber sale auction held the same date at the same location.
- C. The full legal name and business address of the PRINCIPAL must be the same as will appear on the bidding record and timber sale contract. The bond must be signed by an authorized person, the name typed or printed, and title shown. If PRINCIPAL is a corporation, a second officer must sign in the space to the left of the signature of the officer executing for the PRINCIPAL.
- D. The full legal name and business address of the SURETY must be inserted where indicated. The bond must be signed by an authorized person. Additionally, the name must be typed or printed below the signature and the title must be shown. If this person is not an officer of the corporation, evidence of authority must be submitted.
- E. If the SURETY does not have a Washington State office or resident agent, but is authorized to transact surety business in the State of Washington as Surety, it may leave the local office signature block blank.
- F. The date of the bid bond must not be later than the auction date.
- G. **The State reserves the right to reject incomplete or *incorrect* bid bond forms, making such forms unacceptable as guaranty.**

STATE OF WASHINGTON
DEPARTMENT OF NATURAL RESOURCES

LOG SORT SEALED BID FORM

Sale Name _____ Agreement Number _____ Date _____

_____ hereby submits the following bid for delivered logs.
(Print Company Name)

_____ Telephone Number _____
(Print Name Authorized Company Representative) (Contact for bid result notification)

(Street Address)

(City, State and Zip)

Agreement Number	Sort Number	<u>Delivered Logs Bid Amount</u> (fill in one only)	
		\$ /MBF	\$ /TON

Bid Deposit Amount \$ _____

- Bid Deposit Type:**
- Cash, Certified Check, Cashiers Check, or Money Order
 - Per Sale Bid Bond
 - Statewide Bid Bond, Number _____

The successful bidder agrees to furnish payment security acceptable to the State in the amount as described in clause P-041 of the Purchaser’s contract prior to log delivery and at a date to be determined by the State.

Bidder’s Warranty and Bid Signature

By signing and submitting this bid as offer to purchase forest products from the State, the Bidder hereby warrants to the State that they have had an opportunity to fully inspect the sale area and the forest products being sold. Bidder further warrants to the State that they enter this bid based solely upon their own judgment of the value of the forest products, formed after their own examination and inspection of both the timber sale area and the forest products being sold. Bidder also warrants to the State that they enter this bid without any reliance upon the volume estimates, acreage estimates, appraisals, pre-bid documentation, or any other representation by the State Department of Natural Resources.

(Signature of Authorized Representative submitting this bid)

(Date of Signature)

(Print name and title of Authorized Representative submitting this bid)

NOTES: A separate bid form is required for each log sort bid and must be delivered in a separate envelope. Photocopies of this bid form may be used. Each photocopy must have original signatures. Final contract award is contingent upon the State’s haul cost analysis. Actual haul route may vary and is subject to change at the State’s discretion. All sales are subject to confirmation by the Commissioner of Public Lands as per RCW 79.15.100.

LOG SORT SEALED BID SUPPLEMENTAL INFORMATION FORM_____
(Print Company Name)_____
(Sale Name)_____
(Agreement Number)_____
(Sort Number)_____
(email: optional for DNR production report distribution)**Log Manufacturing Specifications:****Sawlog and Peeler sorts:** Enter at least one preferred log length including trim for each log length range below.**Pole sorts (Distribution):** Enter three or more lengths. Attach preferred manufacturing information.**Pole sorts (Transmission):** Enter six or more lengths. Attach preferred manufacturing information.**Tonnage sorts:** See bid form instructions for required log lengths. Enter additional custom lengths as desired.

Log Length Ranges	Bidder's Preferred Log Lengths
16 ft. through 20 ft.	
22 ft. through 30 ft.	
32 ft. through 40 ft.	
Distribution Poles – 35 ft. through 55 ft.	
Transmission Poles – 60 ft.+	

Log Delivery Information:**1) Designate the point of delivery and address (must be a street address)**_____
(Location Name)_____
(Street Address)_____
(City, State and Zip)**2) Designate the state approved Scaling and Weighing facilities closest to the point of delivery as needed.****Scaling Location Information****Weighing Location Information**_____
(Scaling Location Name)_____
(Weighing Location Name)_____
(Third Party Scaling Organization)_____
(Weighing Location Owner)_____
(Scaling Location Street Address)_____
(Weighing Location Street Address)_____
(Scaling Location City, State and Zip)_____
(Weighing Location City, State and Zip)

Final contract award is contingent upon the State's haul cost analysis. Actual haul route may vary and is subject to change at the State's discretion. Additional terms or conditions requested by the bidder on or attached to the Log Sort Sealed Bid or Supplemental Information Forms are informational only and non-binding.

Instructions for Completing the Log Sort Sealed Bid and Supplemental Information Forms.

All bids submitted for the purchase of forest products being sold by the Washington State Department of Natural Resources must have an original signature on behalf of the person or entity submitting the bid, and must be on the form(s) provided in this booklet or a photocopy thereof. The DNR will not accept bids that are not signed, and will not accept bids that are not on the current, approved bid form. All appropriate blanks including Agreement Number, Sort Number, Bid amount (per mbf or ton as appropriate for the sort), Bid deposit amount and type. Signatures and date on bid form must be completed including the bid bond number if bidder is relying upon a bid bond for bid deposit.

Bids shall not be accepted if a completed '**Log Sort Sealed Bid Supplemental Information Form**' is not included with the approved '**Log Sort Sealed Bid Form**'.

Required log lengths for tonnage sorts: Preferred log lengths for tonnage sawlog sorts shall include the following plus any additional lengths identified on the Bid Supplemental Information form:

Species Type	Preferred Lengths
Conifer Sorts	16', 20', 24', 26', 32', 40'
Hardwood Sorts	18', 20', 26', 28', 30', 36', 38', 40'

For more specific information, contact the appropriate region office.

In-Person Bids

- A. Sealed bids must be in auction box or auction envelope before 10:00 a.m. on the day of sale at the location specified in the notice of sale.
- B. Sealed bids must be submitted in an envelope with the name of the sale, the bidder's name and the contract agreement number clearly written on the outside of the envelope. The full legal name and business address of the bidder must be inserted where indicated on the form, and must be the same as the name on the bid bond and timber sale contract. The bid form must be signed by an authorized person. When a bidder has more than one person authorized to bid, then documentation of those persons with signature authority for bidding must accompany the bid or be on file at the region office. Sealed bid envelopes are available at all region offices. One bid per envelope.
- C. Sealed bid envelopes must contain the following:
 1. A completed '**Log Sort Sealed Bid Form**';
 2. A completed '**Supplemental Information Form**' and;
 3. A bid deposit

Mailed Bids

- A. Mail-in bid envelopes are required to have printed on the outside: "DO NOT OPEN UNTIL SALE DATE. SEALED BID ENCLOSED." The sealed bid envelope(s) will be enclosed inside the mailed-in envelope. Mailed bids must be submitted in an envelope with the name of the sale, the bidder's name and the agreement number clearly written on the outside of the envelope. The full legal name and business address of the bidder must be inserted where indicated on the form, and must be the same on the bid bond and timber sale contract. The bid form must be signed by an authorized person. When a bidder has more than one person authorized to bid, then documentation of those persons with signature authority for bidding must accompany the bid or be on file at the region office. Mail-in envelopes are available at all region offices. One bid per mailed-in envelope.
- B. Mail-in or otherwise delivered bids will be accepted up to 4:30 p.m. the last business day before the auction by the region office in which the sale is located. Bidders assume the risk for the method of delivery they chose. The DNR assumes no responsibility for any delays caused by any delivery service.
- C. Sealed bid envelopes must contain the following:
 1. A completed '**Log Sort Sealed Bid Form**';
 2. A completed '**Log Sort Sealed Bid Supplemental Information Form**' and;
 3. A bid deposit

Department of Natural Resources Region Offices

Olympia Headquarters
 1111 Washington St SE
 MS 47000
 Olympia, WA 98504-7000
 (360) 902-1000
www.dnr.wa.gov

Product Sales & Leasing Division

1111 Washington St SE
 MS 47014
 Olympia, WA 98504-7014
 (360) 902-1600

South Puget Sound Region

950 Fairman Ave N
 Enumclaw, WA 98022-9282
 (360) 825-1631

Pacific Cascade Region

601 Bond Road
 PO Box 280
 Castle Rock, WA 98611-0280
 (360) 577-2025

Southeast Region

713 Bowers Road
 Ellensburg, WA 98926-9301
 (509) 925-8510

Northwest Region

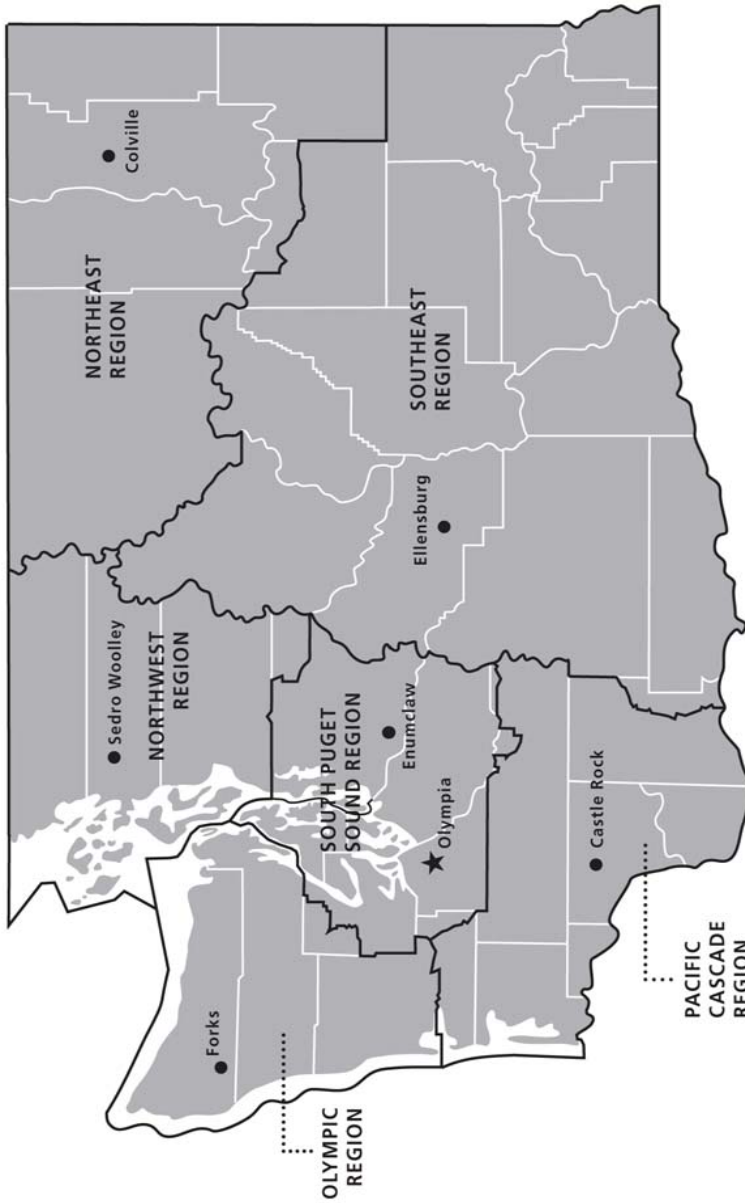
919 N Township St
 Sedro Woolley,
 WA 98284-9384
 (360) 856-3500

Olympic Region





411 Tillicum Lane
 Forks, WA 98331-9271
 (360) 374-2800

Northeast Region

225 S Silke Road
 PO Box 190
 Colville, WA 99114-0190
 (509) 684-7474



DNR REGIONS

-  DNR Region Boundaries
-  County Boundaries
-  DNR Region Office
-  Olympia Headquarters



WASHINGTON STATE DEPT OF
NATURAL RESOURCES



For more information about how public lands are managed visit DNR's web page at www.dnr.wa.gov

Fire, Burn Ban Information and Region Offices
 Toll Free: 1-800-527-3305 General TTY: 7-1-1

