



State of Washington

Department of Natural Resources

Hilary S. Franz, Commissioner of Public Lands

TO: Members of the Board of Natural Resources

FROM: Product Sales and Leasing Division

SUBJECT: Timber Sales Packet to be Presented at the
July 2023 Board Meeting

Attached is a package of timber sales proposed for auction in upcoming months. This packet will be presented to the Board of Natural Resources at the July 5, 2023 Board Meeting.

SUMMARY OF PROPOSED BOARD SALES

JULY 2022 BNR MEETING

7/5/2022

No.	County	Region	FSC®		Sale Name	Species	Harvest	Conserved	Stand	Harvest Type	Volume	Value/	Total	Total Minimum
			Agree #	Trust			Acres	Acres	Origin(s)		MBF/Acre	MBF	MBF	Bid Value
1	Clallam, Jefferson	OLY	103770	∞ 01-28%,07-72%	UPPER SALMON CREEK	DF-72%,WW-23%,RA-3%,RC-2%	196	87	1934-1964	VRH	35	\$302	6,956	\$2,103,000
2	Clark	PC	104033	02-62%,03-34%,08-4%	TINES UP	DF-79%,WW-12%,RA-9%	156	28	1934-1973	VRH	29	\$253	4,461	\$1,128,000
3	Lewis	PC	103485	03-100%	LARGE MARGE	DF-66%,RA-27%,WW-5%,RC-2%	52	12	1973-1983	VRH	22	\$304	1,120	\$340,000
4	Mason	SPS	102107	∞ 01-5%,03-61%,10-34%	LITTLE WRANGLER	DF-84%,LP-9%,WW-7%	158	154	1928-2000	VRH	16	\$287	2,454	\$705,000
5	Okanogan	NE	104207	03-100%	Q CHILLAXIN	DF-56%,PP-43%,WL-1%	602	5	1913-1944	VRH-92%,UM-8%	8	\$87	4,722	\$412,000
6	Skagit	NW	104583	01-100%	EXTRA CHRISTIE	DF-88%,WW-7%,RC-3%,RA-2	18	7	1940-1965	VRH	41	\$391	734	\$287,000
7	Skamania	PC	103982	01-57%,03-24%,10-19%	FIDDLEHEAD VRH VDT	DF-95%,RA-5%	140	70	1942-1978	VRH-82%,VDT-18%	26	\$189	3,656	\$691,000
8	Skamania	PC	104702	01-72%,02-28%	BLACK HOLE SALVAGE	DF-77%,WW-22%,RA-1%	86	18	1915-1997	VRH	44	\$275	3,789	\$1,041,000
9	Snohomish	NW	104148	01-49%,03-20%,06-4%,07-13%,10-14%	HOG WILD	WW-63%,DF-34%,RC-2%,RA-1%	163	79	1947-1956	VRH-94%,VDT-6%	39	\$187	6,292	\$1,174,000
10	Stevens	NE	104298	03-27%,04-56%,07-17%	DEER TRAIL	DF-52%,WL-14%,WW-13%,LP-10%,PP-9%,RC-2%	315	7	1923-1964	VRH	18	\$202	5,687	\$1,147,000
11	Stevens	NE	104599	03-15%,07-85%	Q GLASCO	PP-52%,DF-47%,WL-1%	785	0	1953-1961	VRH	9	\$159	6,893	\$1,099,000
12	Yakima	SE	102287	03-5%,05-1%,06-94%	Q BLOWHOLE	PP-62%,WW-25%,LP-10%,DF-3%	605	65	1894-1905	UM	6	\$137	3,680	\$504,000
Totals							3,276	532			15	\$211	50,444	\$10,631,000

Trust Codes:	Harvest Type:	Species Codes:
01=State Forest Board Transfer	VRH=Variable Retention Harvest	DF=Douglas-fir
02=State Forest Board Purchase	VDT=Variable Density Thinning	WL=Western larch
03=Common School & Indemnity	CT=Commercial Thinning	RA=Red alder (all hardwoods)
04=Agricultural School	UM=Uneven-aged Mgmt	PP=Ponderosa pine
05=University - Transferred	SR=Shelterwood Removal	RC=Western redcedar
06=C.E.P. & R.I.		LP=Lodgepole pine
		WW=White Woods (hemlock and true firs)

∞ If marked, all or part of this sale Forest Stewardship Council® (FSC)-certified (certificate No. BV-FM/COC-080501)

Note: Contract harvest sort sales above list the total minimum bid as delivered values, not stumpage. The net or stumpage value will be realized after the harvesting costs are paid out.

SEPA SUMMARY OF PROPOSED BOARD SALES

No.	County	Agreement #	Sale Name	SEPA Threshold Determination	FPA Classification	Comments Received During SEPA Review Period
1	Clallam, Jefferson	103770	UPPER SALMON CREEK	DNS	4	OFCo, Center for Sustainable Economy, Legacy Forest Defense Coalition, Concerned Citizen
2	Clark	104033	TINES UP	DNS	3	Cascade Forest Conservancy
3	Lewis	103485	LARGE MARGE	DNS	3	
4	Mason	102107	LITTLE WRANGLER	DNS	3	
5	Okanogan	104207	Q CHILLAXIN	MDNS	3	WA Dept. Fish & Wildlife
6	Skagit	104583	EXTRA CHRISTIE	DNS	3	
7	Skamania	103982	FIDDLEHEAD VRH VDT	DNS	3	
8	Skamania	104702	BLACK HOLE SALVAGE	DNS	3	Cascade Forest Conservancy
9	Snohomish	104148	HOG WILD	DNS	3	League of Women Voters, Sierra Club
10	Stevens	104298	DEER TRAIL	MDNS	3	
11	Stevens	104599	Q GLASCO	MDNS	3	
12	Yakima	102287	Q BLOWHOLE	MDNS	3	

* ALL DOCUMENTS ARE AVAILABLE TO THE BOARD AND THE PUBLIC FOR REVIEW



TIMBER NOTICE OF SALE

SALE NAME: UPPER SALMON CREEK

AGREEMENT NO: 30-103770

AUCTION: August 30, 2023 starting at 10:00 a.m., Olympic Region Office, Forks, WA

COUNTY: Clallam, Jefferson

SALE LOCATION: Sale located approximately 33 miles east of Port Angeles

PRODUCTS SOLD AND SALE AREA:

All timber, except timber that has been on the ground for five years or more shall be left undisturbed and not yarded. (Five years is defined by more than 1.5 inches of sap rot); In no instance shall downed red cedar be removed.; trees marked with a band of blue paint or bounded out by leave tree area tags; timber sale boundary tags, timber type change, and the PT-B-2000 road in Unit 1; timber sale boundary tags, timber type change, and the PT-B-2000 and PT-B-2400 roads in Unit 2; timber sale boundary tags and the PT-B-3000 road in Unit 3; timber sale boundary tags in Unit 4; All timber bounded by right of way boundary tags and timber type change in Units 5 & 6.

All forest products above located on part(s) of Sections 28, 29 and 31 all in Township 29 North, Range 2 West, W.M., containing 196 acres, more or less.

CERTIFICATION: This sale is certified under the Sustainable Forestry Initiative® program Standard (cert no: PwC-SFIEM-513)

ESTIMATED SALE VOLUMES AND QUALITY:

Table with columns: Species, Avg DBH, Ring Count, Total MBF, and MBF by Grade (1P, 2P, 3P, SM, 1S, 2S, 3S, 4S, UT). Rows include Douglas fir, Hemlock, Redcedar, Red alder, Maple, and Sale Total.

MINIMUM BID: \$2,103,000.00

BID METHOD: Sealed Bids

PERFORMANCE SECURITY:

\$100,000.00

SALE TYPE: Lump Sum

EXPIRATION DATE: October 31, 2025

ALLOCATION: Export Restricted

BID DEPOSIT: \$201,300.00 or Bid Bond. Said deposit shall constitute an opening bid at the appraised price.

HARVEST METHOD: Ground Based 100%. Forest products harvested under this contract shall be harvested and removed using ground based equipment as shown in the Logging Plan Maps with the following restrictions: shovel only Unit 1. Units 2 and 3 non-tethered equipment will not operate on sustained slopes over 45%; tethered feller bunchers and shovels may operate on slopes above 45%. The west end of Unit 3 and all of Unit 4 are designated to shovel only and are restricted from November 1st through March 30th. Authority to use other equipment or to operate outside the equipment specifications detailed above must be approved in writing by the State. Falling and Yarding will not be permitted from



TIMBER NOTICE OF SALE

November 1 to March 30, or on weekends and State recognized holidays unless authorized in writing by the Contract Administrator.

ROADS:

7.70 stations of required construction. 9.50 stations of required reconstruction. 43.91 stations of optional construction. 2.70 stations of optional reconstruction. 367.80 stations of required prehaul maintenance. 40.25 stations of optional prehaul maintenance. Any road work, right-of-way timber falling and yarding, rock pit operation of heavy equipment on the FS-2850/ Woods Rd. performed during the marbled murrelet nesting season (April 1 through September 23) is restricted to two hours after sunrise to two hours before sunset. This restriction does not apply to hauling timber, rock or equipment. Road construction will not be permitted from November 1 to April 30 unless authorized in writing by the Contract Administrator. No roadwork permitted from November 1st to April 30th.

ACREAGE DETERMINATION

CRUISE METHOD: Sale acreage was 100% GPS'd. Sale units were cruised using a variable plot sample.

FEES:

\$118,252.00 is due on day of sale. \$9.00 per MBF is due upon removal. These are in addition to the bid price.

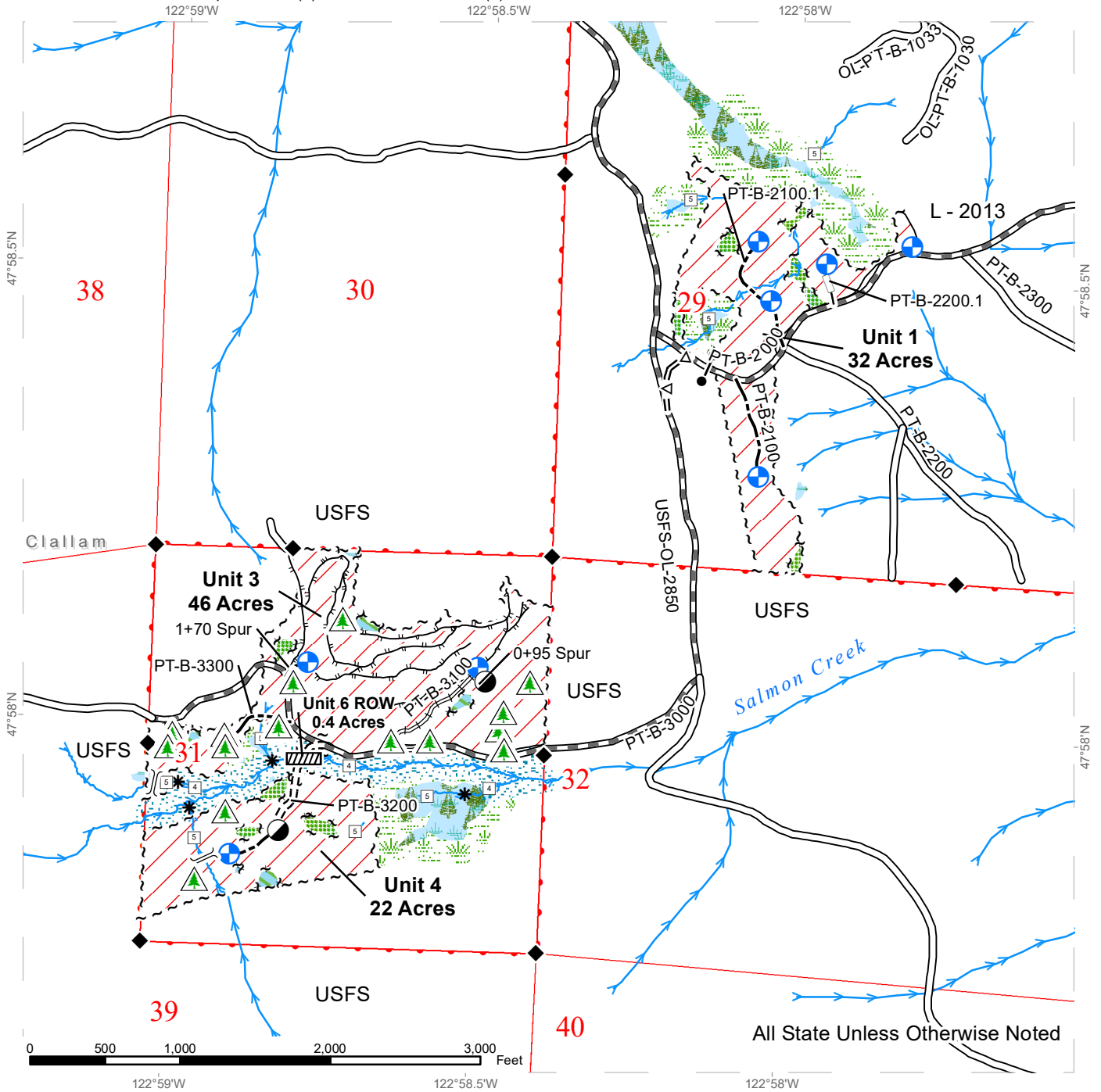
SPECIAL REMARKS:

There are locked gates located on the PT-B- 1020 and PT-B- 2000 roads. Contact Olympic Region Dispatch at 360-374-2800 to obtain a AA-1 key. An area located in Unit 1 of the harvest may have imbedded metal in trees. This area is highlighted on the logging plan map.

TIMBER SALE MAP

SALE NAME: UPPER SALMON CREEK
AGREEMENT #: 30-103770
TOWNSHIP(S): T29R2W
TRUST(S): Capitol Grant (7), State Forest Transfer (1)

REGION: Olympic Region
COUNTY(S): Clallam, Jefferson
ELEVATION RGE: 760-1600



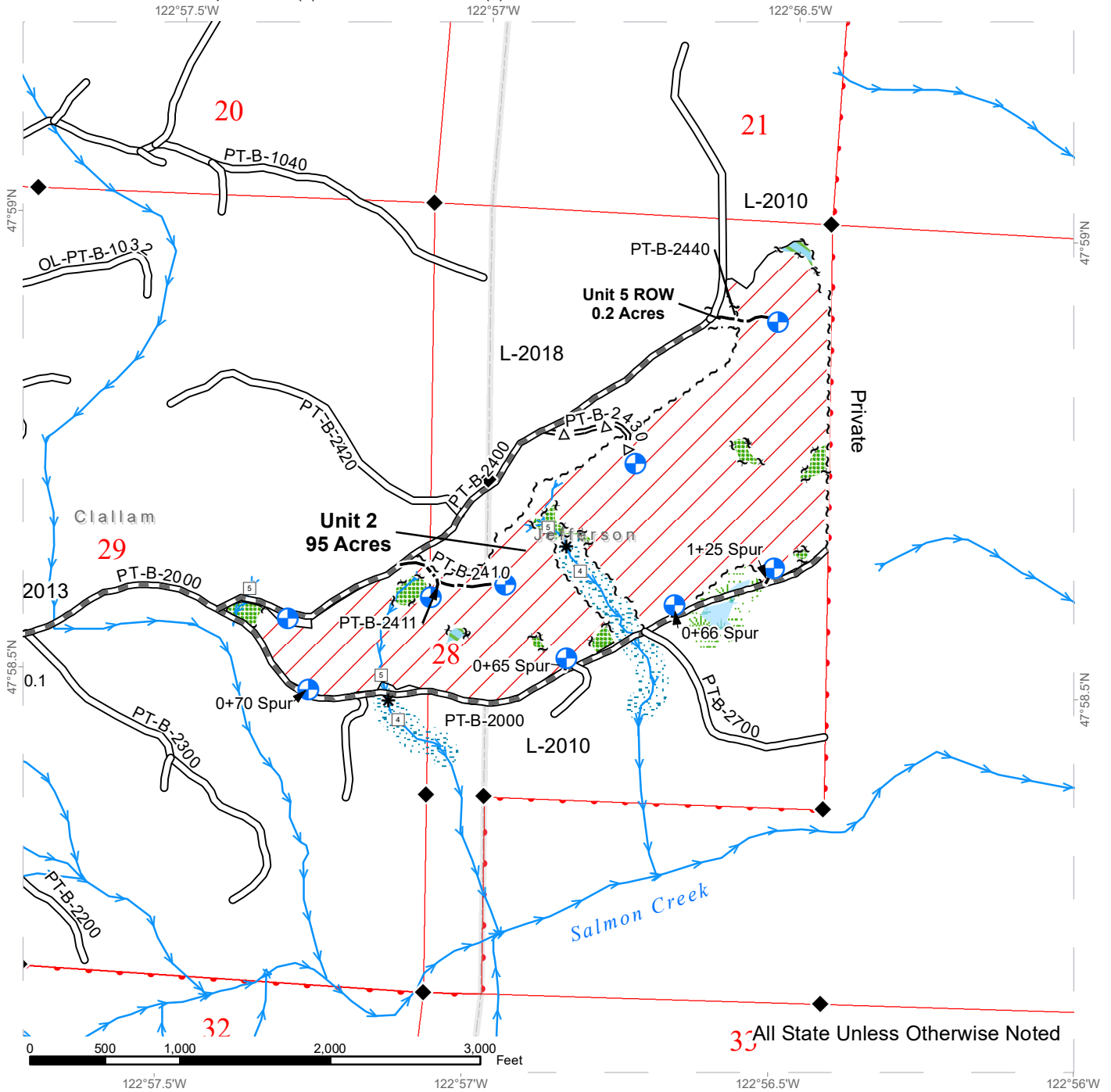
Variable Retention Harvest	Streams	Non-Tradeable Leave Trees	Townships
Existing Roads	Stream Type	Proposed Landing	DNR Managed Lands
Required Pre-Haul Maintenance	Stream Type Break	Non-Tradeable Leave Clump	
Required Construction	Survey Monument	Leave Tree Area	
Required Reconstruction	Culvert	Riparian Mgt Zone	
Optional Pre-Haul Maintenance	Designated Crossing	Forested Wetland	
Optional Construction	Designated Landing	Wetland Mgt Zone	
Optional Reconstruction	Gate (AA1)	Sections	
Designated Skid Trail			



TIMBER SALE MAP

SALE NAME: UPPER SALMON CREEK
AGREEMENT #: 30-103770
TOWNSHIP(S): T29R2W
TRUST(S): Capitol Grant (7), State Forest Transfer (1)

REGION: Olympic Region
COUNTY(S): Clallam, Jefferson
ELEVATION RGE: 760-1600



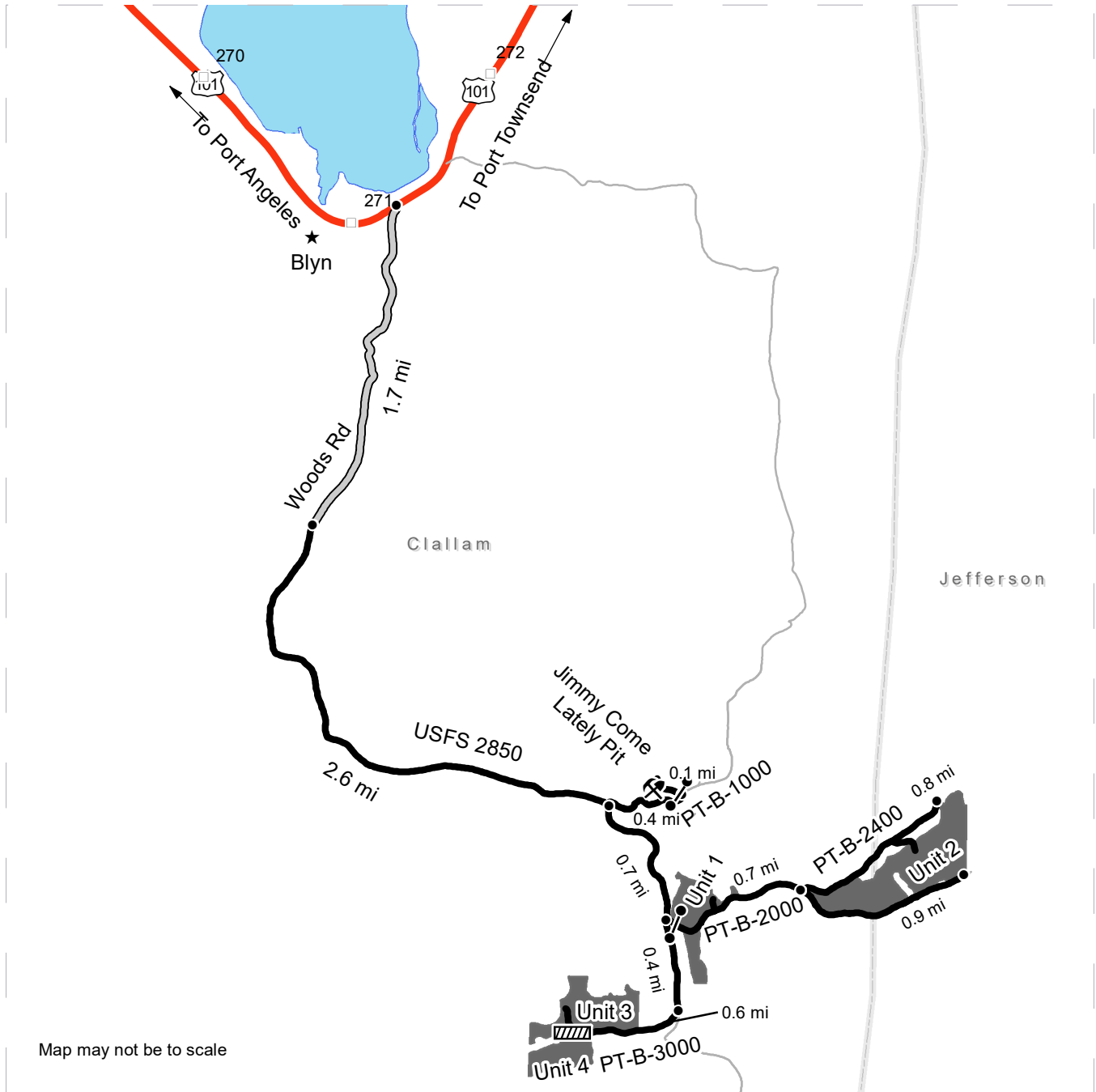
33 All State Unless Otherwise Noted

Variable Retention Harvest	Streams	Wetland Mgt Zone
Existing Roads	Stream Type	Sections
Required Pre-Haul Maintenance	Stream Type Break	Townships
Required Construction	Survey Monument	DNR Managed Lands
Required Reconstruction	Proposed Landing	
Optional Pre-Haul Maintenance	Non-Tradeable Leave Clump	
Optional Construction	Leave Tree Area	
Optional Reconstruction	Riparian Mgt Zone	
Designated Skid Trail	Forested Wetland	

DRIVING MAP

SALE NAME: UPPER SALMON CREEK
AGREEMENT#: 30-103770
TOWNSHIP(S): T29R2W
TRUST(S): Capitol Grant (7), State Forest Transfer (1)

REGION: Olympic Region
COUNTY(S): Clallam, Jefferson
ELEVATION RGE: 760-1600



Map may not be to scale

- Timber Sale Unit
- Haul Route
- Other Road
- County Road
- Milepost Markers
- Culvert
- Distance Indicator
- Gate (AA1)
- Rock Pit
- Town

DRIVING DIRECTIONS:

On highway 101 between mile marker 271 and 272 turn south on woods road. Continue down woods road for 1.7 miles onto USFS 2850 (same road). Remain on USFS 2850 for another 2.6 miles. For Jimmy Come Lately Pit turn left onto PT-B-1000 road for 0.4 miles. Then turn left onto PT-B-1020 road. Pit is behind yellow gate. For sale, continue on USFS 2850 from PT-B-1000 intersection for 0.7 miles to PT-B-2000 road. For Units 1-2 turn left on PT-B-2000 and go through gate. Unit 1 is just after the gate on both sides of the road. To get to unit 2 drive 0.7 miles along PT-B-2000 road to Y in road. Unit is directly between the Y and can be accessed from above on the PT-B-2400 and below along the PT-B-2000 road. To access Units 3 and 4 continue along USFS 2850 from the PT-B-2000 intersection for another 0.4 miles. Turn right on the PT-B-3000 road and drive 0.5 miles. Unit 3 is on the right starting at the state property boundary about 0.3 miles up. Unit 4 can be accessed by crossing Salmon Creek from the corner at about 0.5 miles up the road.





TIMBER NOTICE OF SALE

SALE NAME: TINES UP

AGREEMENT NO: 30-104033

AUCTION: September 28, 2023 starting at 10:00 a.m., COUNTY: Clark
Pacific Cascade Region Office, Castle Rock, WA

SALE LOCATION: Sale located approximately 36 miles east of Woodland, WA

PRODUCTS SOLD AND SALE AREA:

All timber, except leave trees bound by yellow "Leave Tree Area" tags, leave trees marked with blue paint, and all down timber greater than 36 inches diameter or existing 5 years prior to the day of sale and snags bounded by the following;

Unit 1, white "Timber Sale Boundary" tags with pink flagging, yellow "Leave Tree Area" tags with pink flagging, reprod, the S-1000 and the S-5000;

Unit 2, white "Timber Sale Boundary" tags with pink flagging, and the S-5000;

Unit 3, white "Timber Sale Boundary" tags with pink flagging, yellow "Leave Tree Area" tags with pink flagging, pink flagging, and the S-5000;

Unit 4, white "Timber Sale Boundary" tags with pink flagging, yellow "Leave Tree Area" tags with pink flagging, and the S-5000;

Unit 5, white "Timber Sale Boundary" tags with pink flagging, blue "Special Management Boundary" tags with pink flagging, yellow "Leave Tree Area" tags with pink flagging, and the S-5000;

Unit 6, white "Timber Sale Boundary" tags with pink flagging and the S-5000;

Unit 7, orange "Right of Way" tags with orange flagging.

All forest products above located on part(s) of Sections 11, 12, 13, 14, 15 and 22 all in Township 6 North, Range 4 East, W.M., containing 156 acres, more or less.

CERTIFICATION: This sale is certified under the Sustainable Forestry Initiative® program Standard (cert no: PwC-SFIFM-513)

ESTIMATED SALE VOLUMES AND QUALITY:

Table with columns: Species, Avg DBH, Ring Count, Total MBF, MBF by Grade (4P, 2P, 3P, SM, 1S, 2S, 3S, 4S, UT). Rows include Douglas fir, Hemlock, Red alder, Maple, Redcedar, and Sale Total.

MINIMUM BID: \$1,128,000.00 BID METHOD: Sealed Bids

PERFORMANCE SECURITY: \$100,000.00 SALE TYPE: Lump Sum



TIMBER NOTICE OF SALE

EXPIRATION DATE: October 31, 2025

ALLOCATION: Export Restricted

BID DEPOSIT: \$112,800.00 or Bid Bond. Said deposit shall constitute an opening bid at the appraised price.

HARVEST METHOD: Cable, Cable-Assist, and Ground based equipment. This sale is estimated to be 55% cable and cable assist and 45% ground based yarding. Ground based harvesting is restricted to sustained slopes of 40% or less. Cable assisted equipment is restricted to sustained slopes of 75% or less. See clause H-140 for further harvest requirements. Ground Based Yarding will not be permitted from November 1 to April 30 unless authorized in writing by the Contract Administrator.

ROADS: 40.50 stations of optional construction. 504.05 stations of required prehaul maintenance. 12.40 stations of abandonment. Rock used in accordance with the quantities on the ROCK LIST may be obtained from the S-6000 Pit (Sec 2 T06N R05 E W.M). Rock for construction and pre-haul maintenance used in accordance with the quantities on the ROCK LIST may be obtained from any commercial source at the Purchaser's expense subject to written approval from Contract Administrator. Road construction will not be permitted from October 1 to April 30 unless authorized in writing by the Contract Administrator Construction, reconstruction, pre-haul maintenance, rock source work, stockpile work and abandonment will be restricted from October 1 to April 30. See Road Plan 1-25 for additional information. The hauling of forest products will not be permitted from October 1 to April 30 unless authorized in writing by the Contract Administrator.

ACREAGE DETERMINATION

CRUISE METHOD: The sale acres were determined by GPS delineation. Cruise was completed using variable plot cruise methods.

FEES: \$75,837.00 is due on day of sale. \$9.00 per MBF is due upon removal. These are in addition to the bid price.

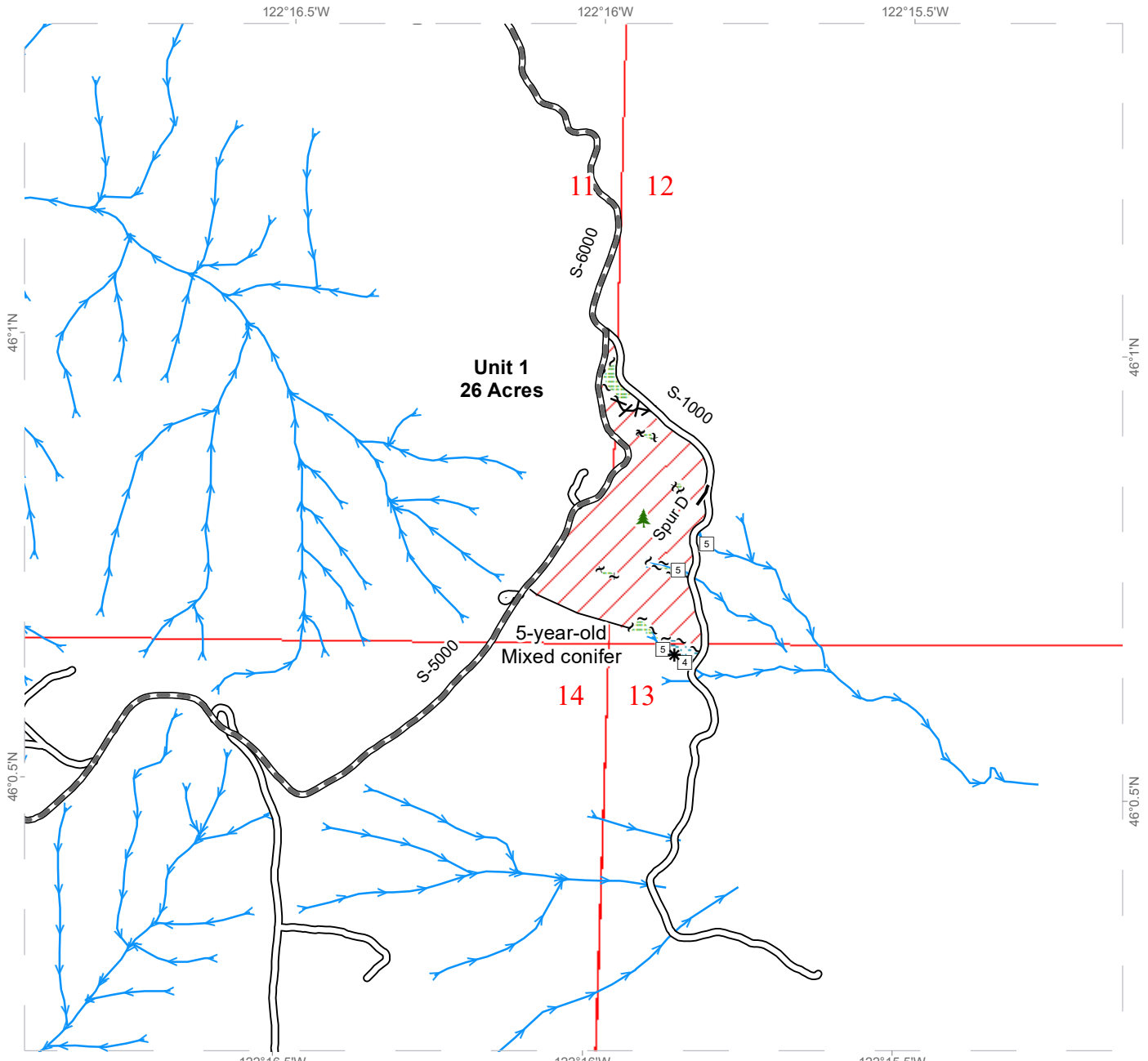
SPECIAL REMARKS: This sale contains approximately 7 MBF DF special mill, 562 MBF high quality DF 2 Saw, 195 MBF high quality DF 3 saw. See Cruise for additional for additional information.

All operations are restricted from March 1 through August 31 in the southern most portion of Unit 5 (approximately 1.5 acres). This area is differentiated from the rest of Unit 5 by blue "Special Management Boundary" tags.

TIMBER SALE MAP

SALE NAME: TINES UP
AGREEMENT #: 30-104033
TOWNSHIP(S): T6R4E
TRUST(S): Common School and Indemnity (3), Normal School (8), State Forest Purchase (2)

REGION: Pacific Cascade Region
COUNTY(S): Clark
ELEVATION RGE: 1040-2640



All State Unless Otherwise Noted



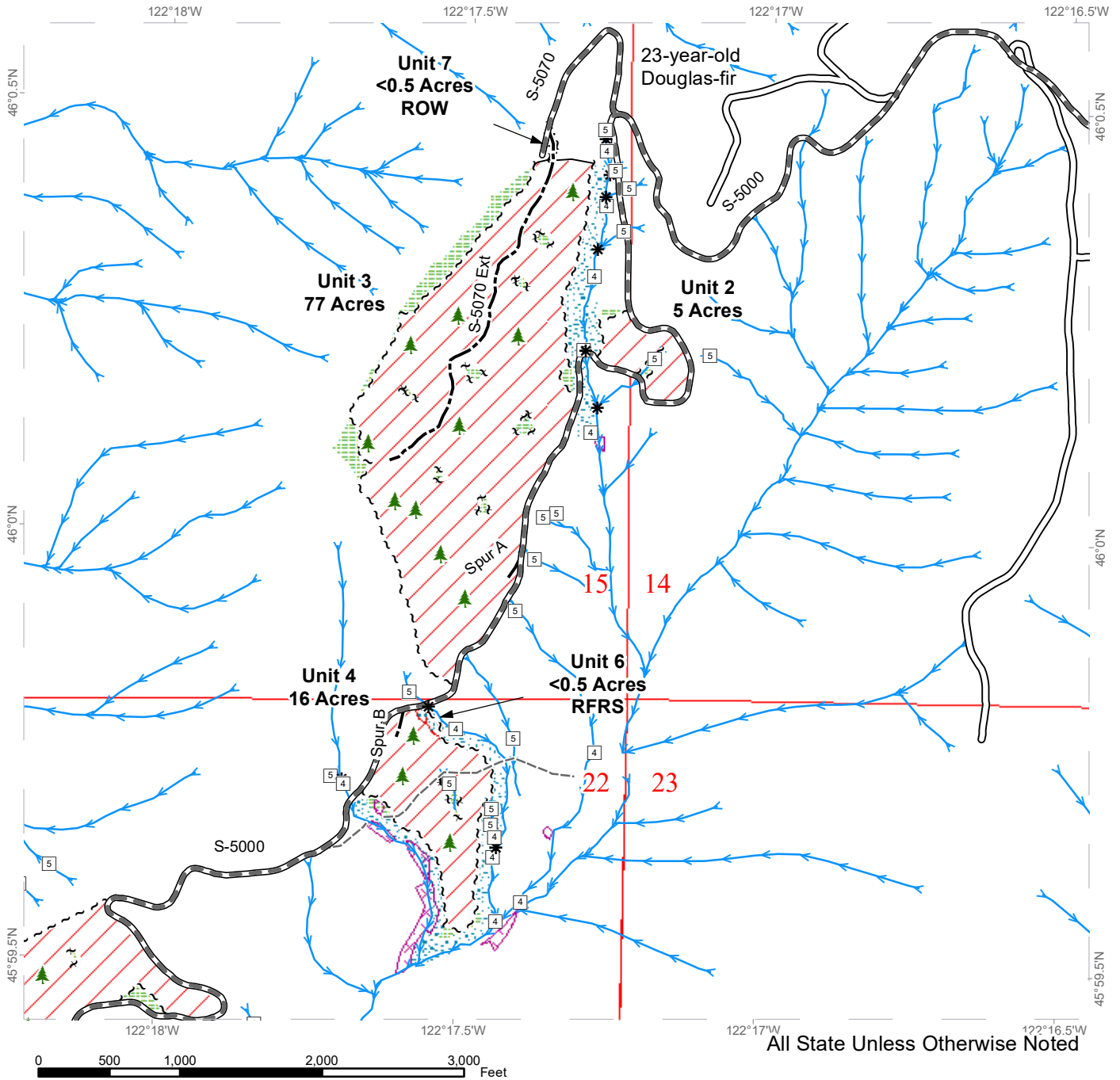
	Variable Retention Harvest		Sale Boundary Tags		Streams
	Leave Tree Area		Leave Tree Tags		Stream Type
	Riparian Mgt Zone		Flag Line		Stream Type Break
			Timber Type Change		Leave Tree Area <1/4-acre
			Existing Roads		
			Required Pre-Haul Maintenance		
			Optional Construction		



TIMBER SALE MAP

SALE NAME: TINES UP
AGREEMENT #: 30-104033
TOWNSHIP(S): T6R4E
TRUST(S): Common School and Indemnity (3), Normal School (8), State Forest Purchase (2)

REGION: Pacific Cascade Region
COUNTY(S): Clark
ELEVATION RGE: 1040-2640



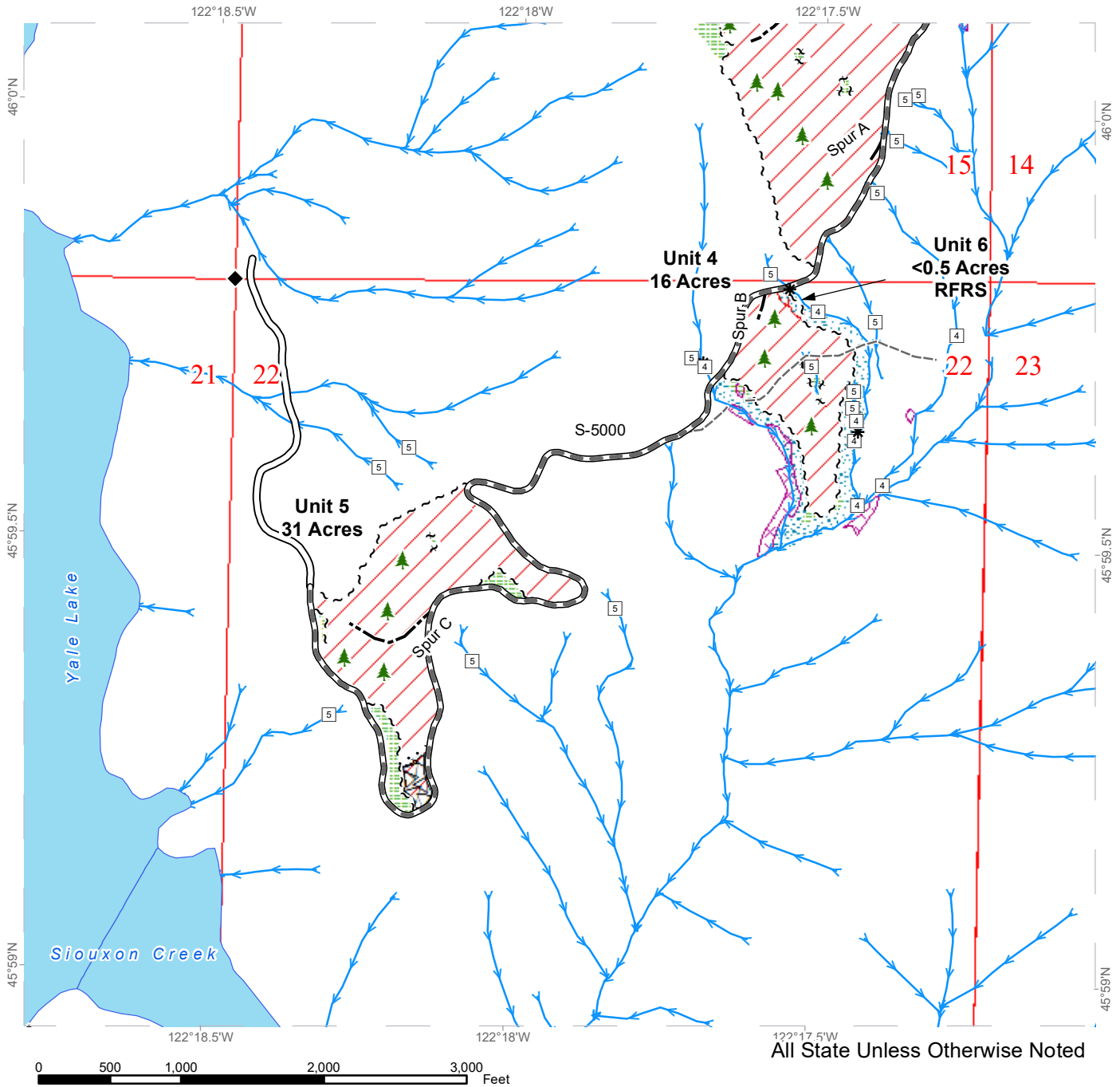
	Variable Retention Harvest		Sale Boundary Tags		Streams
	Hardwood Conversion		Leave Tree Tags		Stream Type
	Leave Tree Area		Right of Way Tags		Stream Type Break
	Riparian Mgt Zone		Timber Type Change		Leave Tree Area <1/4-acre
	Potentially Unstable Slopes		Existing Roads		
			Required Pre-Haul Maintenance		
			Optional Construction		
			Old Grades/Trails		



TIMBER SALE MAP

SALE NAME: TINES UP
AGREEMENT #: 30-104033
TOWNSHIP(S): T6R4E
TRUST(S): Common School and Indemnity (3), Normal School (8), State Forest Purchase (2)

REGION: Pacific Cascade Region
COUNTY(S): Clark
ELEVATION RGE: 1040-2640



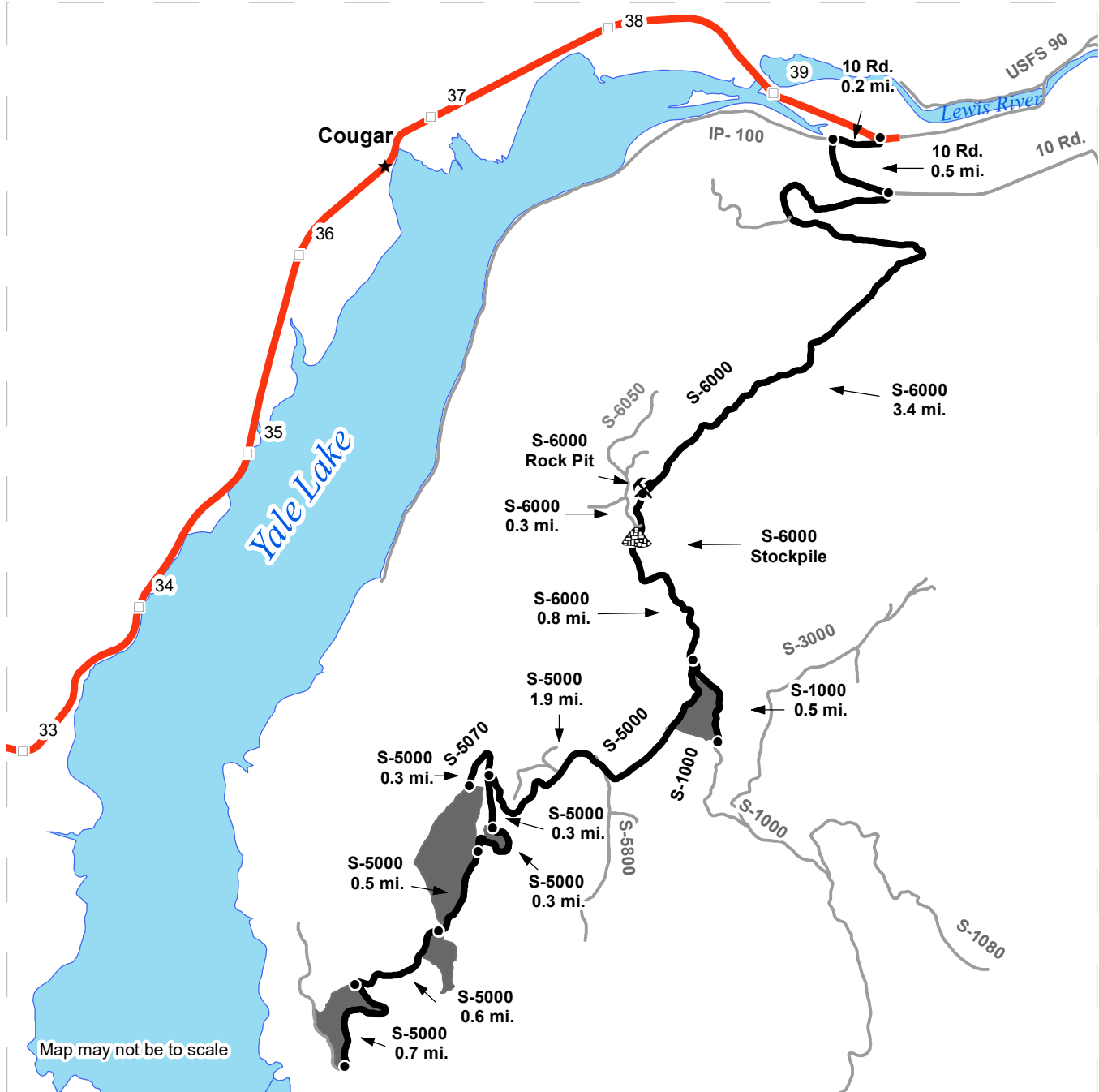
All State Unless Otherwise Noted

	Variable Retention Harvest		Sale Boundary Tags		Streams
	Hardwood Conversion		Special Mgmt Area		Stream Type
	Timing Restriction		Leave Tree Tags		Stream Type Break
	Leave Tree Area		Existing Roads		Leave Tree Area <1/4-acre
	Riparian Mgt Zone		Required Pre-Haul Maintenance		Survey Monument
	Potentially Unstable Slopes		Optional Construction		
			Old Grades/Trails		

DRIVING MAP

SALE NAME: TINES UP
 AGREEMENT#: 30-104033
 TOWNSHIP(S): T6R4E, T7R4E
 TRUST(S): Common School and Indemnity (3), Normal School (8), State Forest Purchase (2)

REGION: Pacific Cascade Region
 COUNTY(S): Clark
 ELEVATION RGE: 1040-2640



Map may not be to scale

- Timber Sale Unit
- Haul Route
- Other Road
- Milepost Markers
- Distance Indicator
- Rock Pit
- Stockpile
- Town

DRIVING DIRECTIONS:

"From Woodland head east on SR 503 to approx. MP 40. Turn right (south) onto the 10 Rd. Continue for 0.2 mi. on the 10 Rd. to the IP-100/10 Rd. junction and keep left (south). Continue on 10 Rd. for 0.5 mi. to the S-6000/10 Rd. junction and turn right (south) on to the S-6000. Continue on the S-6000 for 3.4 mi. to the S-6000 Pit. Continue on the S-6000 for 0.3 mi to S-6000 Stockpile. Continue on the S-6000 for 0.8 mi. to Unit 1 and the S-5000/S-6000 junction. Veer (southwest) onto the S-5000 and continue on S-5000 for 1.9 mi to S-5070/S-5000 junction, keep left (south) for 0.3 miles to Unit 2. Continue on S-5000 for 0.3 miles to Unit 3. Continue on S-5000 for 0.5 mi. to Unit 4/Unit 6. Continue on S-5000 for 0.6 mi to Unit 5, continue on S-5000 for 0.7 mi. to south end of Unit 5."





TIMBER NOTICE OF SALE

SALE NAME: LARGE MARGE

AGREEMENT NO: 30-103485

AUCTION: September 28, 2023 starting at 10:00 a.m., **COUNTY:** Lewis
Pacific Cascade Region Office, Castle Rock, WA

SALE LOCATION: Sale located approximately 10 miles west of Centralia, WA

PRODUCTS SOLD AND SALE AREA: All timber, except leave trees bound by yellow "Leave Tree Area" tags, leave trees marked with blue paint, and all down timber existing 5 years prior to the day of sale, and snags bounded by the following:

Unit 1, white "Timber Sale Boundary" tags and pink "Timber Harvest Boundary" flagging, reprod and Echo Road

All forest products above located on part(s) of Sections 3 all in Township 14 North, Range 4 West, W.M., containing 52 acres, more or less.

CERTIFICATION: This sale is certified under the Sustainable Forestry Initiative® program Standard (cert no: PwC-SFIFM-513)

ESTIMATED SALE VOLUMES AND QUALITY:

Species	Avg DBH	Ring Count	Total MBF	MBF by Grade								
				1P	2P	3P	SM	1S	2S	3S	4S	UT
Douglas fir	12.8	7	736						115	451	162	8
Red alder	12.7		306						50	50	202	3
Grand fir	18.2		52						33	13	6	
Redcedar	34		18							18		
Maple	15.6		5							3	2	
Cottonwood	19.1		3									3
Sale Total			1,120									

MINIMUM BID: \$340,000.00 **BID METHOD:** Sealed Bids

PERFORMANCE SECURITY: \$68,000.00 **SALE TYPE:** Lump Sum

EXPIRATION DATE: October 31, 2024 **ALLOCATION:** Export Restricted

BID DEPOSIT: \$34,000.00 or Bid Bond. Said deposit shall constitute an opening bid at the appraised price.

HARVEST METHOD: Feller buncher, Rubber tired skidder, and Shovel. This sale is estimated to be 100% ground based harvesting. Ground based equipment is restricted to slopes of 45 percent and less, and shall operate only during dry soil conditions. Self-Leveling ground based yarding equipment will not be permitted on sustained slopes over 65 percent. See Clause H-140 for further harvest requirements.

ROADS: 30.00 stations of required construction. 9.62 stations of optional construction. 30.00 stations of required prehaul maintenance. Rock used in accordance with the quantities on the ROCK LIST may be obtained from any commercial source at the Purchaser's expense. Rock sources are subject to written approval by the Contract Administrator



TIMBER NOTICE OF SALE

before their use. Road construction will not be permitted from October 1 to April 30 unless authorized in writing by the Contract Administrator.

ACREAGE DETERMINATION

CRUISE METHOD: The sale acres were determined by GPS. The sale area was cruised using a variable plot cruise method.

FEES: \$19,040.00 is due on day of sale. \$9.00 per MBF is due upon removal. These are in addition to the bid price.

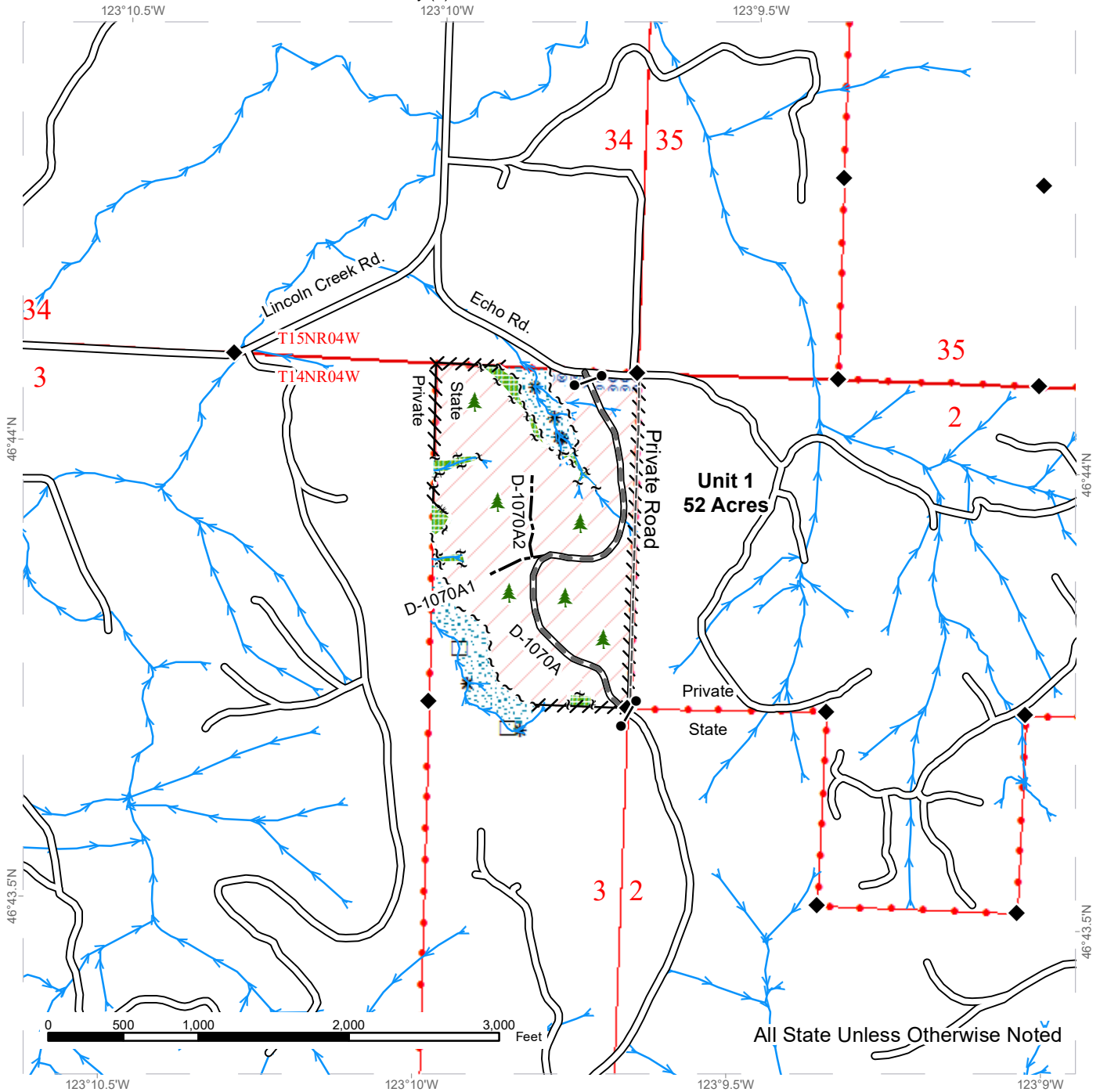
SPECIAL REMARKS: This sale contains approximately 6 MBF High Quality 2 Saw DF and 34 MBF high quality 3 saw DF. See Cruise for additional for additional information.

PCP 1-1 gate keys may be obtained from the Pacific Cascade Region office.

TIMBER SALE MAP

SALE NAME: Large Marge
AGREEMENT #: 30-103485
TOWNSHIP(S): T14R4W
TRUST(S): Common School and Indemnity (3)

REGION: Pacific Cascade Region
COUNTY(S): Lewis
ELEVATION RGE: 200-520



All State Unless Otherwise Noted

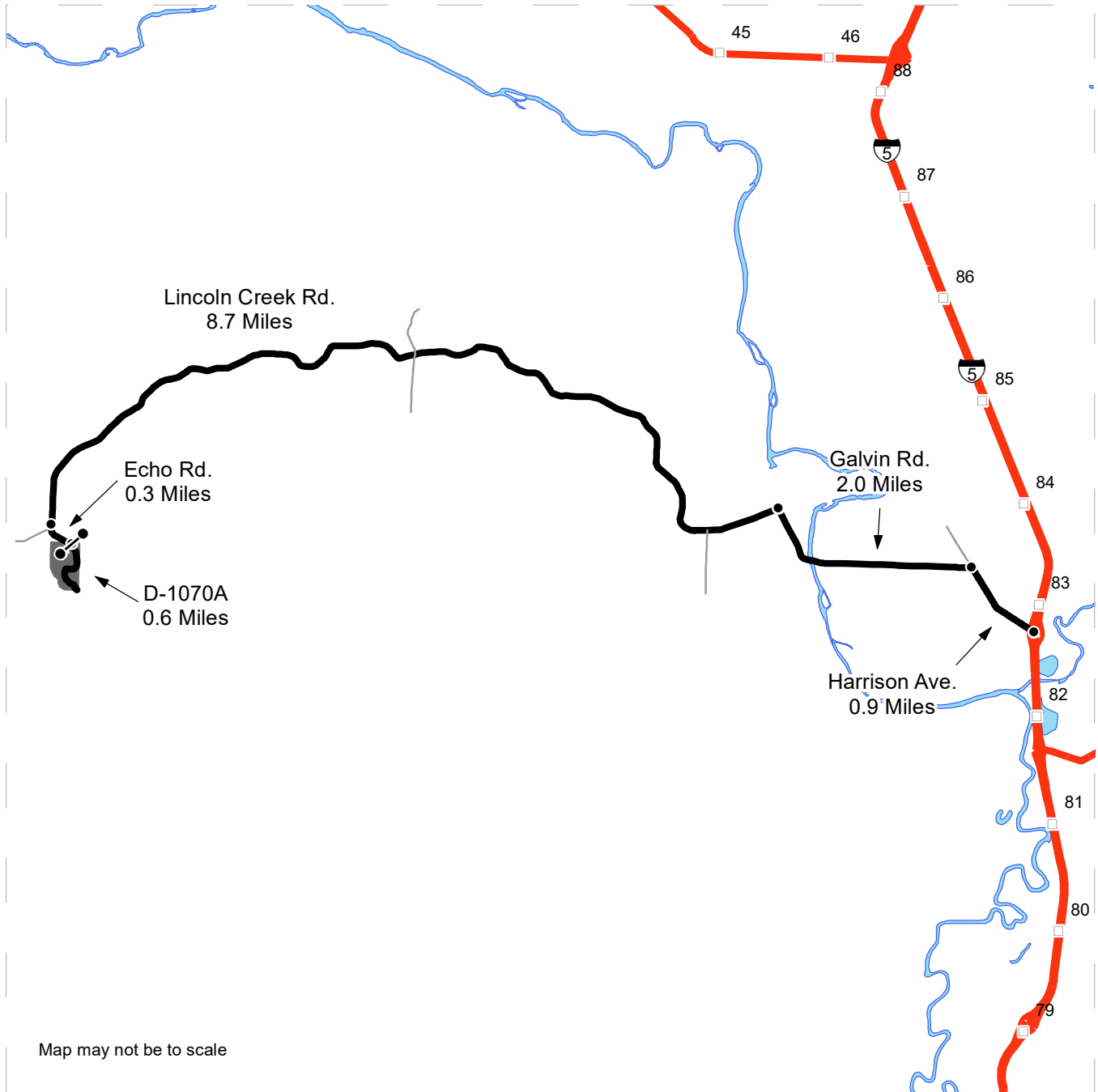
Sale Area	Existing Roads	Survey Monument
Leave Tree Area	Required Pre-Haul Maintenance	Gate (PCP1-1)
Riparian Mgt Zone	Optional Construction	Leave Tree Area <1/4-acre
Hazard Abatement Area	Old Grades/Trails	Stream Type
Streams	Sale Boundary Tags	Stream Type Break
Leave Tree Tags	Flag Line	










DRIVING MAP

SALE NAME: Large Marge
AGREEMENT#: 30-103485
TOWNSHIP(S): T14R4W
TRUST(S): Common School and Indemnity (3)

REGION: Pacific Cascade Region
COUNTY(S): Lewis
ELEVATION RGE: 200-520



Map may not be to scale

	Timber Sale Unit
	Haul Route
	Other Road
	Highway
	Milepost Markers
	Distance Indicator
	Gate (PCP1-1)

DRIVING DIRECTIONS:

From exit 82 on I-5 head west on Harrison Avenue for 0.9 miles.
 Turn Left onto Galvin Road and travel for 2.0 miles.
 Turn Left onto Lincoln Creek Road and travel for 8.7 miles.
 Turn Left onto Echo Road and travel for 0.3 miles to arrive at Unit 1.
 Turn right onto the D-1070A and travel for 0.6 miles to reach the end of the Unit.





TIMBER NOTICE OF SALE

SALE NAME: LITTLE WRANGLER

AGREEMENT NO: 30-102107

AUCTION: August 29, 2023 starting at 10:00 a.m., COUNTY: Mason South Puget Sound Region Office, Enumclaw, WA

SALE LOCATION: Sale located approximately 10 miles west and northwest of Belfair.

PRODUCTS SOLD AND SALE AREA:

All timber, except trees marked with blue paint or bounded out by yellow leave tree area tags, snags and down timber existing more than 5 years from the day of sale, bounded by the following: white timber sale boundary tags, property boundary marked with white Carsonite posts, and timber type change marked with pink flagging in Unit #1; white timber sale boundary tags in Units #2 and #5; white timber sale boundary tags in Unit #3; white timber sale boundary tags, and property boundary marked with white Carsonite posts in Unit #4; white timber sale boundary tags, property boundary marked with white Carsonite posts, timber type change marked with pink flagging, and G-5100 Road in Unit #6; white timber sale boundary tags, timber type change marked with pink flagging, and Haven Way, I-3020, I-3040, and I-3050 roads in Unit #7;

All timber bounded by orange right of way tags, except that title to timber within the right of way tags is not conveyed to the Purchaser unless the road segment is actually constructed in right of way Units #8 and #10;

All timber bounded by orange right of way tags and white timber sale tags, except that title to timber within the right of way tags is not conveyed to the Purchaser unless the road segment is actually constructed in right of way Units #9, #11, and #12;

All forest products above located on part(s) of Sections 16, 21, 29 and 30 all in Township 23 North, Range 2 West, W.M., containing 158 acres, more or less.

CERTIFICATION: This sale is certified under the Sustainable Forestry Initiative® program Standard (cert no: PwC-SFIFM-513) and FSC 100% raw materials under the Forest Stewardship Council® Standard (cert no: BV-FM/COC-080501).

ESTIMATED SALE VOLUMES AND QUALITY:

Table with columns: Species, Avg DBH, Ring Count, Total MBF, and MBF by Grade (1P, 2P, 3P, SM, 1S, 2S, 3S, 4S, UT). Rows include Douglas fir, Lodgepole, White pine, Hemlock, Red alder, and Sale Total.

MINIMUM BID: \$705,000.00 BID METHOD: Sealed Bids

PERFORMANCE SECURITY: \$100,000.00 SALE TYPE: Lump Sum

EXPIRATION DATE: November 30, 2025 ALLOCATION: Export Restricted



TIMBER NOTICE OF SALE

BID DEPOSIT: \$70,500.00 or Bid Bond. Said deposit shall constitute an opening bid at the appraised price.

HARVEST METHOD: Harvest activities are estimated to be 100 percent ground based harvest. Yarding may be restricted during wet weather if rutting becomes excessive, per clause H-017.

Falling, yarding, and timber haul will not be permitted weekdays from 7:00 pm to 7:00 am, weekends or State recognized holidays, unless authorized in writing by the Contract Administrator.

ROADS: 210.86 stations of optional construction. 135.70 stations of required prehaul maintenance. 135.70 stations of required post-haul maintenance. 121.67 stations of required post-haul maintenance, if constructed. 85.84 stations of required abandonment, if constructed. 2.60 stations of closure, if constructed. Purchaser maintenance on all roads used.

Rock for this proposal may be obtained from the State owned Sandhill Pit at no cost to the Purchaser or any commercial rock source at the Purchaser's expense. Rock source development is to be completed per Section 6 and as specified in the Rock Source Development Plan in the Road Plan.

Operation of road construction equipment and rock haul will not be permitted weekdays from 7:00 pm to 7:00 am, weekends or State recognized holidays, unless authority to do so is granted, in writing, by the Contract Administrator.

ACREAGE DETERMINATION

CRUISE METHOD: Acreage was determined by traversing boundaries by GPS and by multiplying length times width. GPS data files are available at DNR's website for timber sale packets. See cruise narrative for cruise method.

FEES: \$41,718.00 is due on day of sale. \$9.00 per MBF is due upon removal. These are in addition to the bid price.

SPECIAL REMARKS: This sale contains Douglas-fir poles and high quality saw logs.

Purchaser will be required to obtain a road approach permit with Mason County for the I-3010 Road to access Unit #7. A copy of the executed permit will need to be provided to the Contract Administrator prior to operations beginning in that unit.

Purchaser shall fell all snags inside the sale area within 200 feet of Haven Way, as directed by the Contract Administrator.

This sale includes extreme hazard abatement, 100 feet along Haven Way and 200 feet from powerlines along Haven Way in Unit #7, and 200 feet from structures and fire line construction along property line, where feasible, as determined by the Contract Administrator in Units #4, and #6. Purchaser shall provide a slash disposal plan for hazard abatement, per contract clause S-020.

Trees marked with a double (2) band of orange paint within Units #4 and #7 shall be high stumped above the orange band to protect survey monuments.

Non-tradeable leave trees are marked with a double (2) band of blue paint shall NOT be felled. Non-tradeable leave trees in Unit #3 marked with a triple (3) band of blue paint are to be felled and left on-site.



TIMBER NOTICE OF SALE

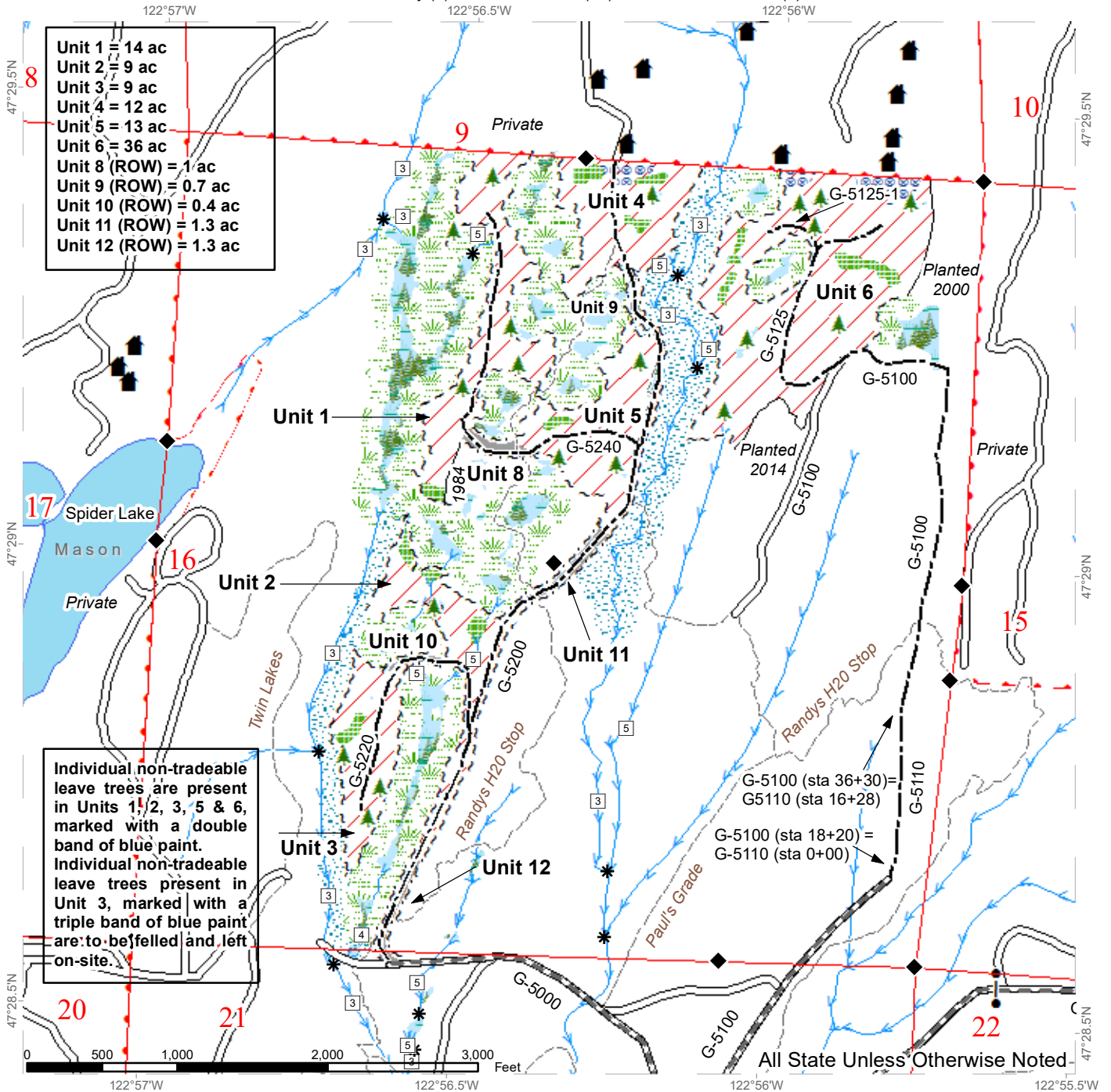
Note to cruisers and appraisers: Please refrain from leaving pink, orange or blue flagging from your cruises in or around the sale area to avoid confusion with DNR's marking. Additionally, for the safety of the public, please remove from roads and trails all string from string boxes used during appraising or cruising this sale.

See map for gate locations. Gate keys may be obtained by contacting the South Puget Sound Region Office at 360-825-1631 or by contacting Austin Haworth at 360-552-8957.

TIMBER SALE MAP

SALE NAME: LITTLE WRANGLER
AGREEMENT #: 30-102107
TOWNSHIP(S): T23R2W
TRUST(S): Common School and Indemnity (3), Scientific School (10), State Forest Transfer (1)

REGION: South Puget Sound Region
COUNTY(S): Mason
ELEVATION RGE: 320-440



Unit 1 = 14 ac
 Unit 2 = 9 ac
 Unit 3 = 9 ac
 Unit 4 = 12 ac
 Unit 5 = 13 ac
 Unit 6 = 36 ac
 Unit 8 (ROW) = 1 ac
 Unit 9 (ROW) = 0.7 ac
 Unit 10 (ROW) = 0.4 ac
 Unit 11 (ROW) = 1.3 ac
 Unit 12 (ROW) = 1.3 ac

Individual non-tradeable leaf trees are present in Units 1, 2, 3, 5 & 6, marked with a double band of blue paint.
 Individual non-tradeable leaf trees present in Unit 3, marked with a triple band of blue paint are to be felled and left on-site.

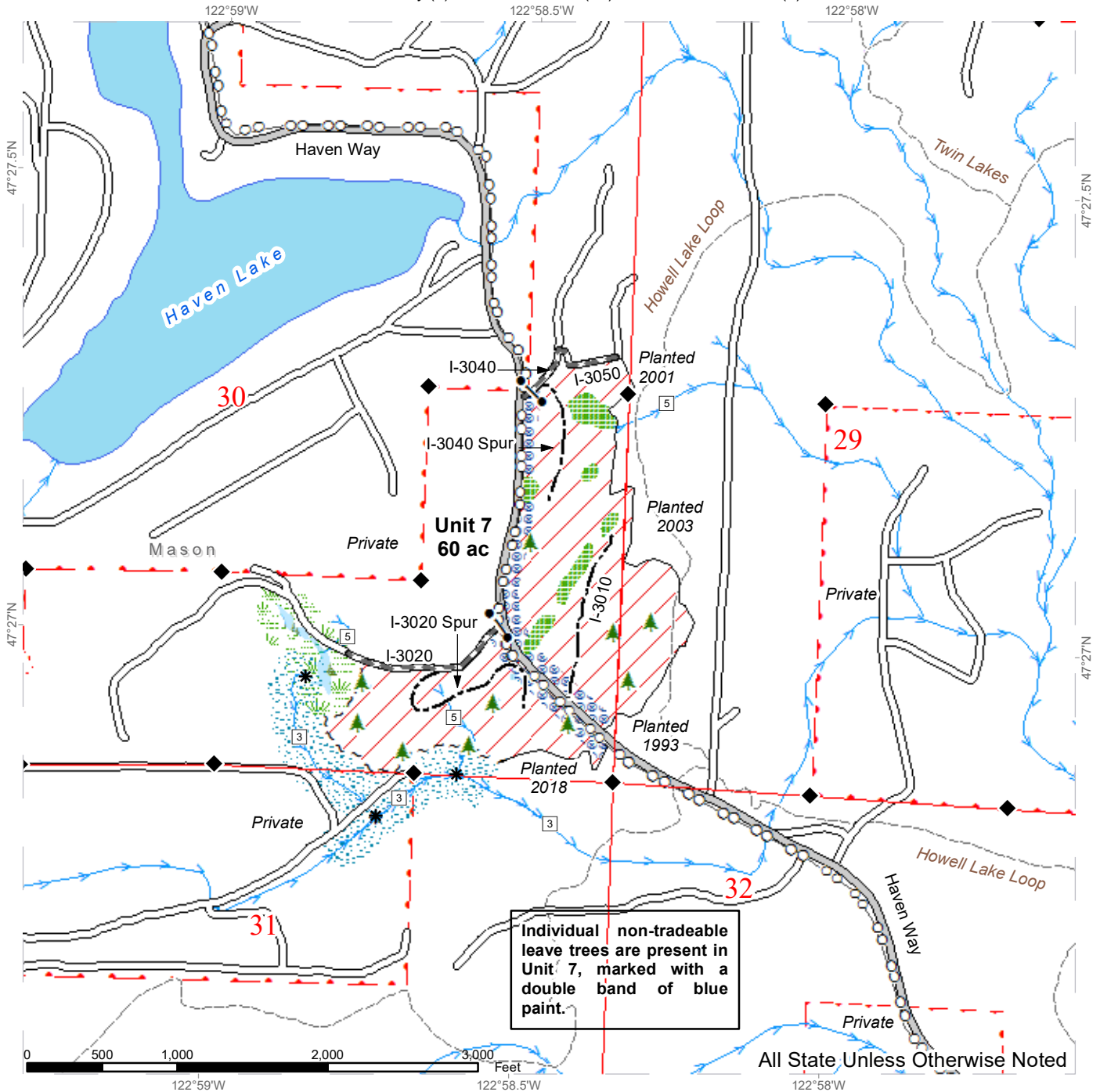
Sale Area	Sale Boundary Tags	Streams
Right of way	Right of Way Tags	Stream Type
Public Land Survey Sections	Property Line	Stream Type Break
Public Land Survey Townships	Timber Type Change	Gate
Leave Tree Area	Existing Roads	Structure
Riparian Mgt Zone	Required Pre-Haul Maintenance	Leave Tree Area <1/4-acre
Forested Wetland	Optional Construction	Survey Monument
Wetland Mgt Zone	DNR Designated Trails	
Hazard Abatement Area		
Open Water		



TIMBER SALE MAP

SALE NAME: LITTLE WRANGLER
AGREEMENT #: 30-102107
TOWNSHIP(S): T23R2W
TRUST(S): Common School and Indemnity (3), Scientific School (10), State Forest Transfer (1)

REGION: South Puget Sound Region
COUNTY(S): Mason
ELEVATION RGE: 320-440



Individual non-tradeable
 leave trees are present in
 Unit 7, marked with a
 double band of blue
 paint.

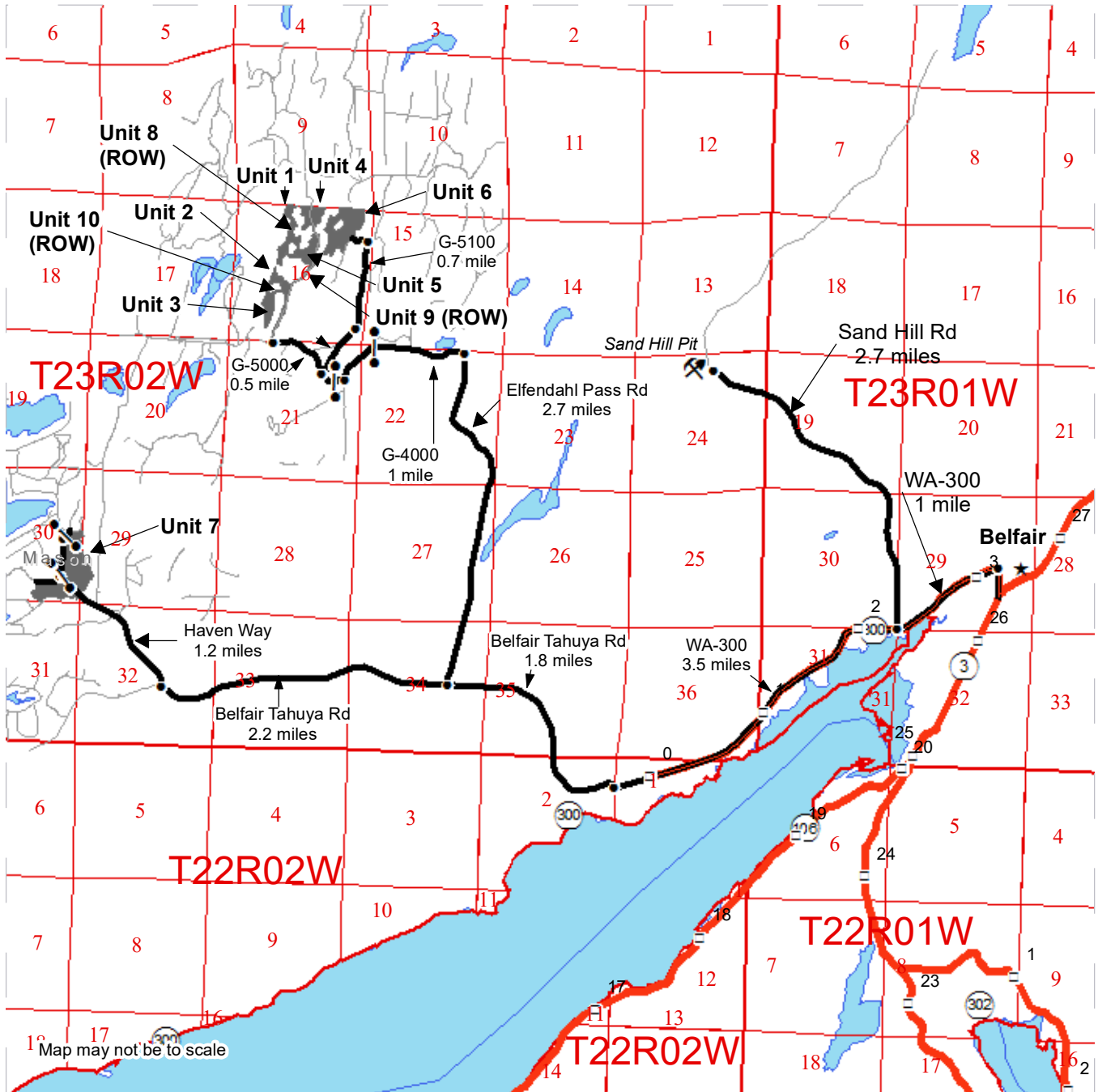
All State Unless Otherwise Noted

Sale Area	Sale Boundary Tags	Streams
Public Land Survey Sections	Right of Way Tags	Stream Type
Public Land Survey Townships	Property Line	Stream Type Break
Leave Tree Area	Timber Type Change	Gate
Riparian Mgt Zone	County Road	Leave Tree Area <1/4-acre
Forested Wetland	Existing Roads	Survey Monument
Wetland Mgt Zone	Required Pre-Haul Maintenance	
Hazard Abatement Area	Optional Construction	
Open Water	DNR Designated Trails	
	Power Lines	

DRIVING MAP

SALE NAME: LITTLE WRANGLER
AGREEMENT#: 30-102107
TOWNSHIP(S): T23R2W
TRUST(S): Common School and Indemnity (3), Scientific School (10), State Forest Transfer (1)

REGION: South Puget Sound Region
COUNTY(S): Mason
ELEVATION RGE: 320-440



	Timber Sale Unit
	Survey - Township Lines
	Survey - Section Lines
	Haul Route
	Other Road
	Milepost Markers
	Town
	Distance Indicator
	Gate (A786)
	Rock Pit

DRIVING DIRECTIONS:

Units 1-5, 8-10: From Belfair, travel southwest on WA-300 W for 3.5 miles. Turn right onto Belfair Tahuya Rd, follow for 1.8 miles. Turn right onto Elfindahl Pass Rd and follow for 2.7 miles. Turn left onto G-4000 and follow for 1 mile to G-5000. Follow for 0.6 miles to reach units.

Unit 6: From intersection of G-4000 and G-5000, continue along G-5000 for 0.2 miles, turn right onto G-5100. Continue along G-5100 for 0.4 miles to reach unit.

Unit 7: From intersection of Elfindahl Pass Rd and Belfair Tahuya Rd, continue west along Belfair Tahuya Rd for 2.2 miles. Turn right onto Haven Way. Follow for 1.2 miles on the I-3020.

Rock Pit: From Belfair, travel southwest along WA-300 for one mile. Turn right onto Sand Hill and follow for 2.7 miles to reach Sand Hill rock pit on the left.





TIMBER NOTICE OF SALE

SALE NAME: Q CHILLAXIN

AGREEMENT NO: 30-104207

AUCTION: September 26, 2023 starting at 10:00 a.m., Northeast Region Office, Colville, WA COUNTY: Okanogan

SALE LOCATION: Sale located approximately 13 miles west of Okanogan, WA.

PRODUCTS SOLD AND SALE AREA: All green conifer species except for leave trees banded with blue paint and all standing snags excluding ponderosa pine, except for two standing snags per acre In Units 1, 2, 3, 4, 5, 6, 7, 8, 9, 10 and 11

All forest products above located on part(s) of Sections 18, 19, 20, 29, 30 and 31 all in Township 33 North, Range 24 East, W.M., containing 602 acres, more or less.

CERTIFICATION: This sale is certified under the Sustainable Forestry Initiative® program Standard (cert no: PwC-SFIFM-513)

ESTIMATED SALE VOLUMES AND QUALITY:

Table with columns: Species, Avg Ring DBH, Ring Count, Total MBF, and MBF by Grade (P, SM, 1S, 2S, 3S, 4S, 5S, 6S, UT). Rows include Douglas fir, Ponderosa pine, Larch, Lodgepole, and Sale Total.

MINIMUM BID: \$412,000.00 BID METHOD: Sealed Bids

PERFORMANCE SECURITY: \$82,400.00 SALE TYPE: Lump Sum

EXPIRATION DATE: October 31, 2025 ALLOCATION: Export Restricted

BID DEPOSIT: \$41,200.00 or Bid Bond. Said deposit shall constitute an opening bid at the appraised price.

HARVEST METHOD: Track skidder, Rubber tired skidder, Ground based equipment, and Dozer. Falling and Yarding will not be permitted from March 1 to May 1 unless authorized in writing by the Contract Administrator due to spring breakup.

ROADS: 38.31 stations of required construction. 785.08 stations of required prehaul maintenance. 33.14 stations of abandonment. Road construction will not be permitted from November 1 to May 1 unless authorized in writing by the Contract Administrator due to frozen conditions and spring breakup. The hauling of forest products will not be permitted from March 1 to May 1 unless authorized in writing by the Contract Administrator due to spring breakup.

ACREAGE DETERMINATION

CRUISE METHOD: Acreage determined using GPS methods. Acreage shown above is net harvest acres in harvest units. Ponderosa pine and western redcedar: 8.0 - 17.5 inches dbh has a minimum top of 4.6 inch dib. All other species: 7.0 - 17.5 inches dbh has minimum top of 4.6 inch



TIMBER NOTICE OF SALE

dib. All species 17.6 inches and greater dbh have a minimum top dib of 40% of dob at 16 feet or a 6 inch top whichever is greater.

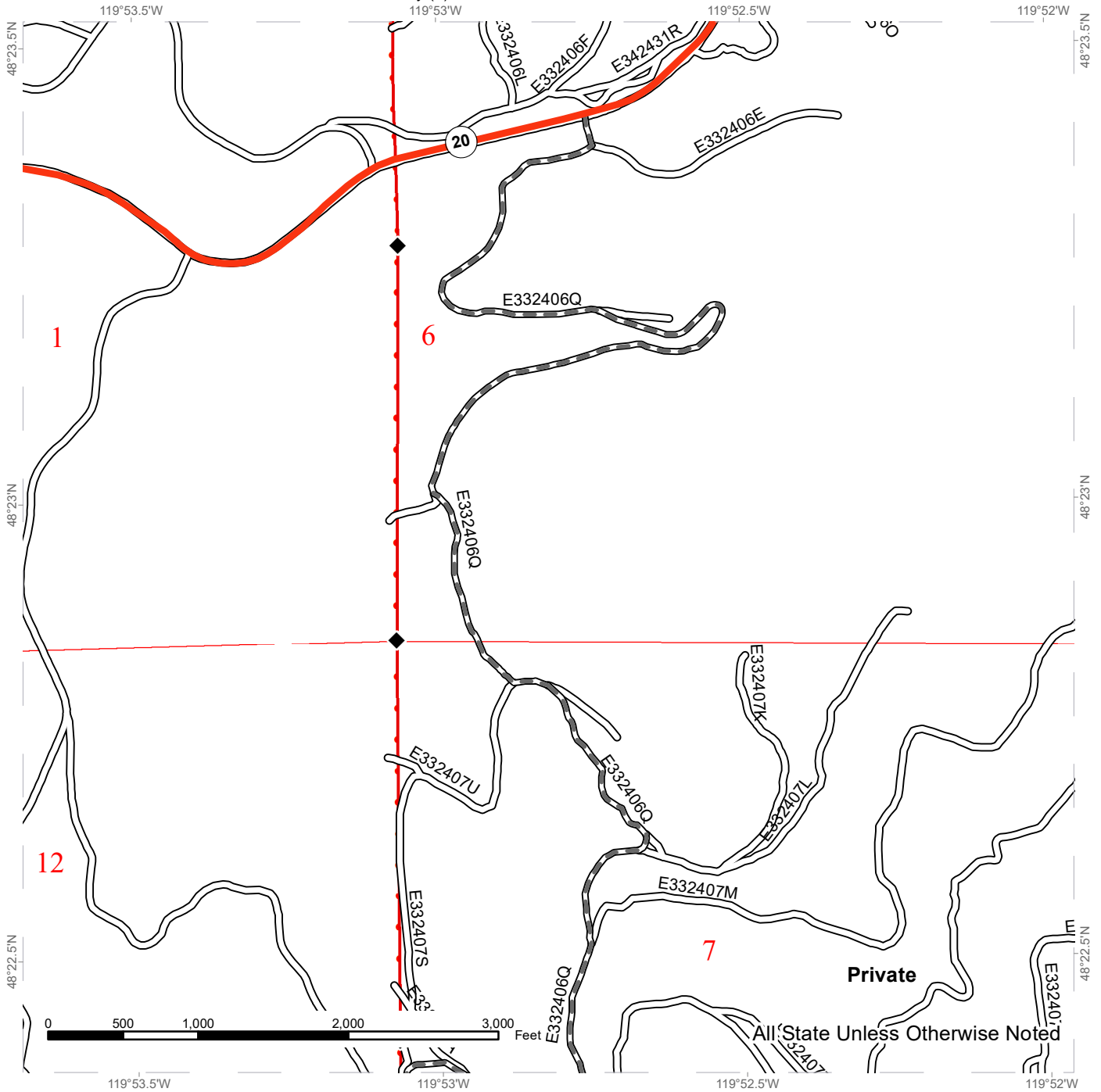
FEES: \$80,274.00 is due on day of sale. \$9.00 per MBF is due upon removal. These are in addition to the bid price.

SPECIAL REMARKS: Whole tree yarding is required in all units.

TIMBER SALE MAP

SALE NAME: Q CHILLAXIN TS
AGREEMENT #: 30-104207
TOWNSHIP(S): T33R24E
TRUST(S): Common School and Indemnity (3)

REGION: Northeast Region
COUNTY(S): Okanogan
ELEVATION RGE: 3160-3560



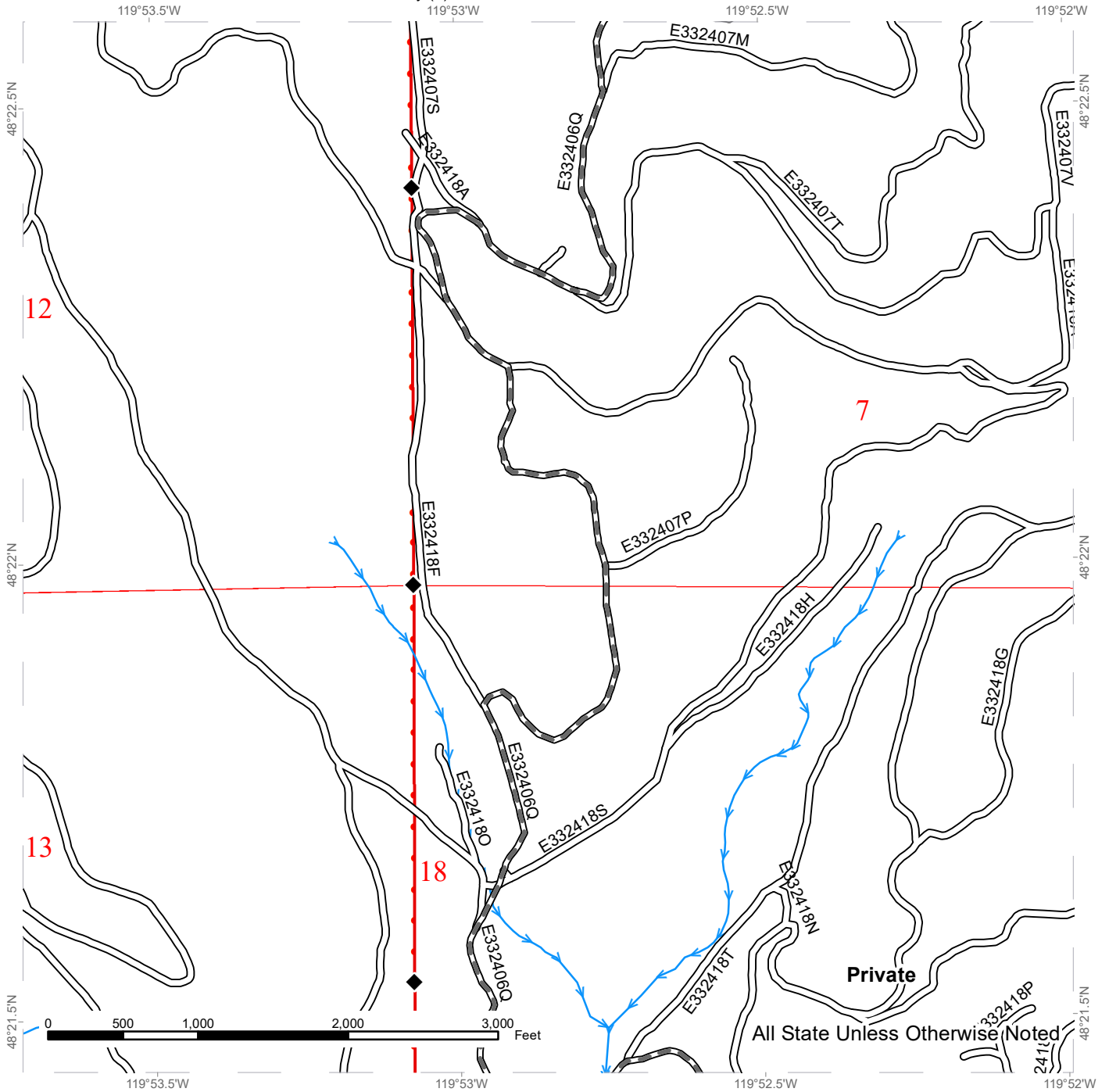
Public Land Survey Sections	Existing Roads
DNR Managed Lands	Required Pre-Haul Maintenance
	Highway
	Survey Monument



TIMBER SALE MAP

SALE NAME: Q CHILLAXIN TS
AGREEMENT #: 30-104207
TOWNSHIP(S): T33R24E
TRUST(S): Common School and Indemnity (3)

REGION: Northeast Region
COUNTY(S): Okanogan
ELEVATION RGE: 3160-3560



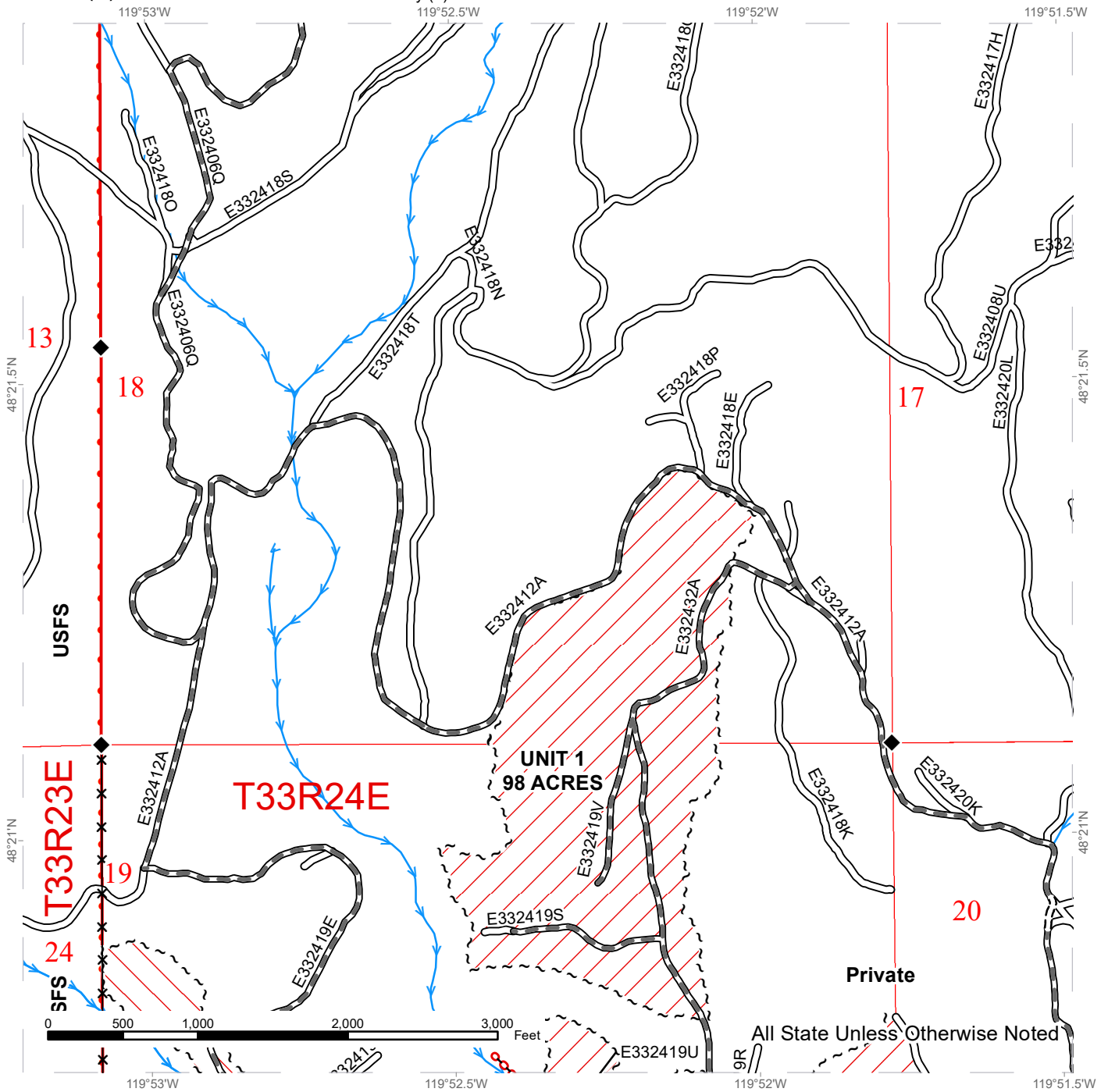
- | | | |
|-----------------------------|-------------------------------|-----------------|
| Public Land Survey Sections | Existing Roads | Streams |
| DNR Managed Lands | Required Pre-Haul Maintenance | Survey Monument |



TIMBER SALE MAP

SALE NAME: Q CHILLAXIN TS
AGREEMENT #: 30-104207
TOWNSHIP(S): T33R24E
TRUST(S): Common School and Indemnity (3)

REGION: Northeast Region
COUNTY(S): Okanogan
ELEVATION RGE: 3160-3560



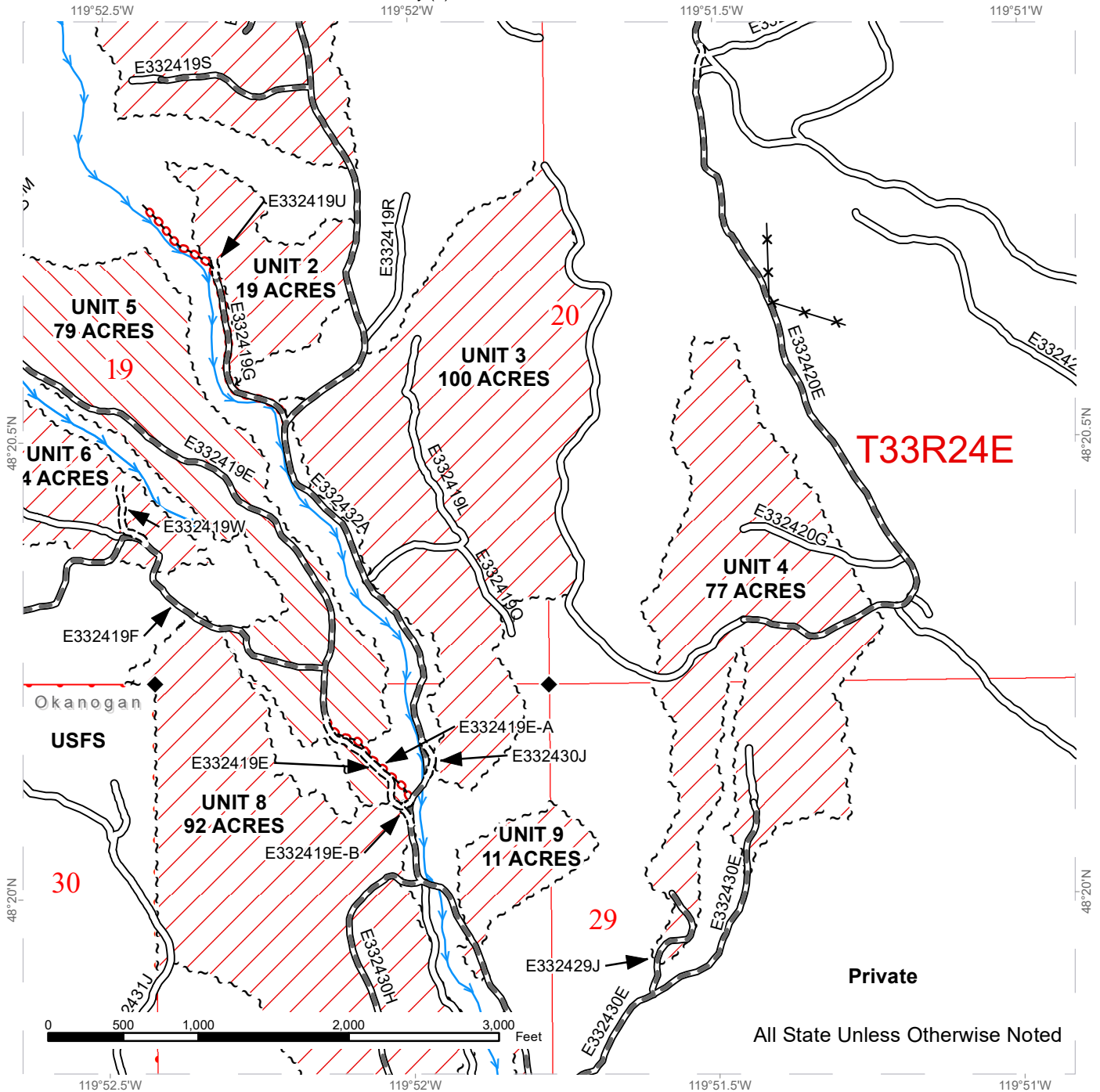
Public Land Survey Sections	Existing Roads	Streams
DNR Managed Lands	Required Pre-Haul Maintenance	Survey Monument
Variable Retention Harvest	Required Construction	Fence
Uneven-aged Harvest	Required Abandonment	
Sale Boundary Tags		

N

TIMBER SALE MAP

SALE NAME: Q CHILLAXIN TS
AGREEMENT #: 30-104207
TOWNSHIP(S): T33R24E
TRUST(S): Common School and Indemnity (3)

REGION: Northeast Region
COUNTY(S): Okanogan
ELEVATION RGE: 3160-3560

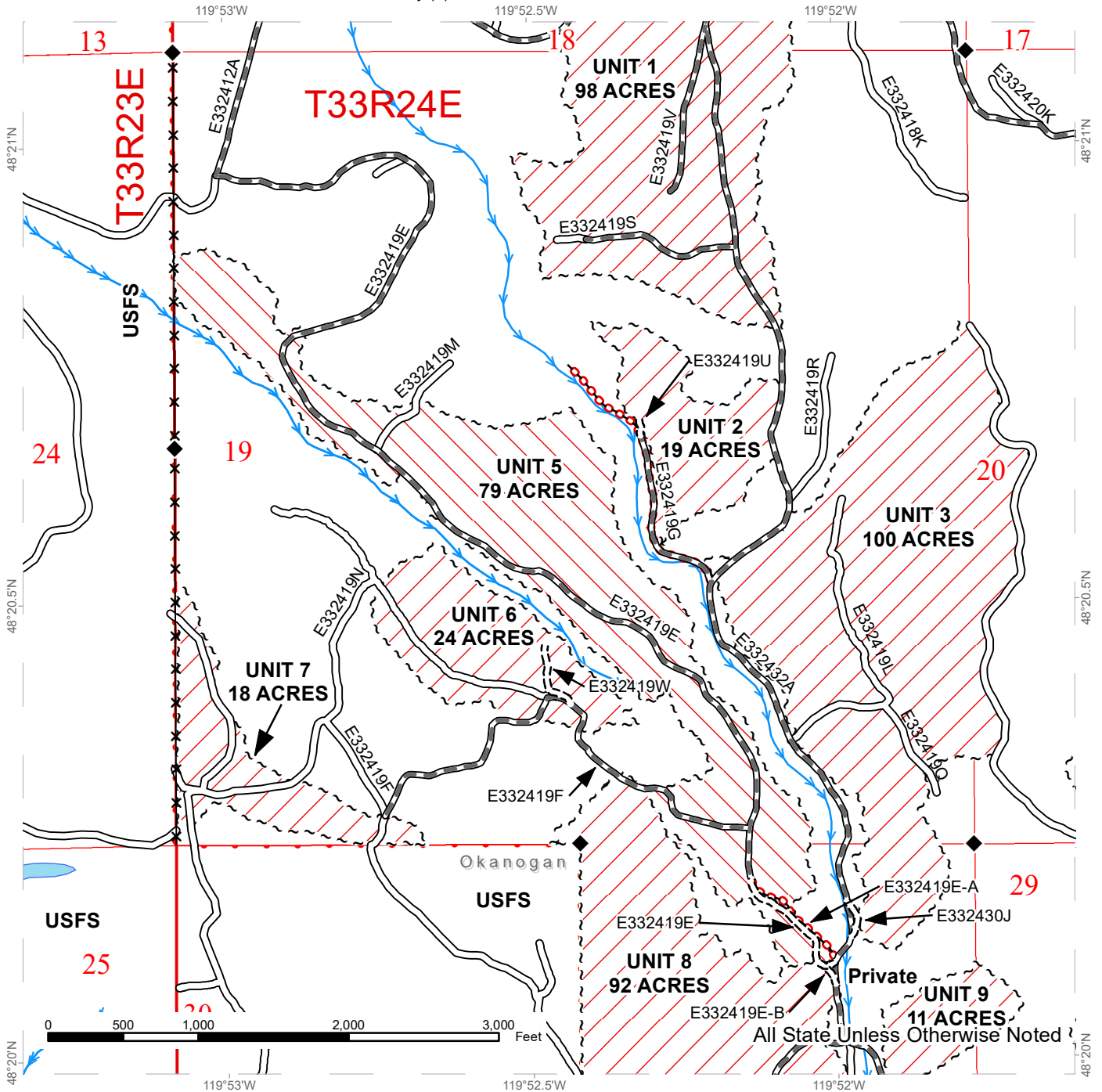


Public Land Survey Sections	Existing Roads	Streams
DNR Managed Lands	Required Pre-Haul Maintenance	Survey Monument
Variable Retention Harvest	Required Construction	Fence
Uneven-aged Harvest	Required Abandonment	
Sale Boundary Tags		

TIMBER SALE MAP

SALE NAME: Q CHILLAXIN TS
AGREEMENT #: 30-104207
TOWNSHIP(S): T33R24E
TRUST(S): Common School and Indemnity (3)

REGION: Northeast Region
COUNTY(S): Okanogan
ELEVATION RGE: 3160-3560



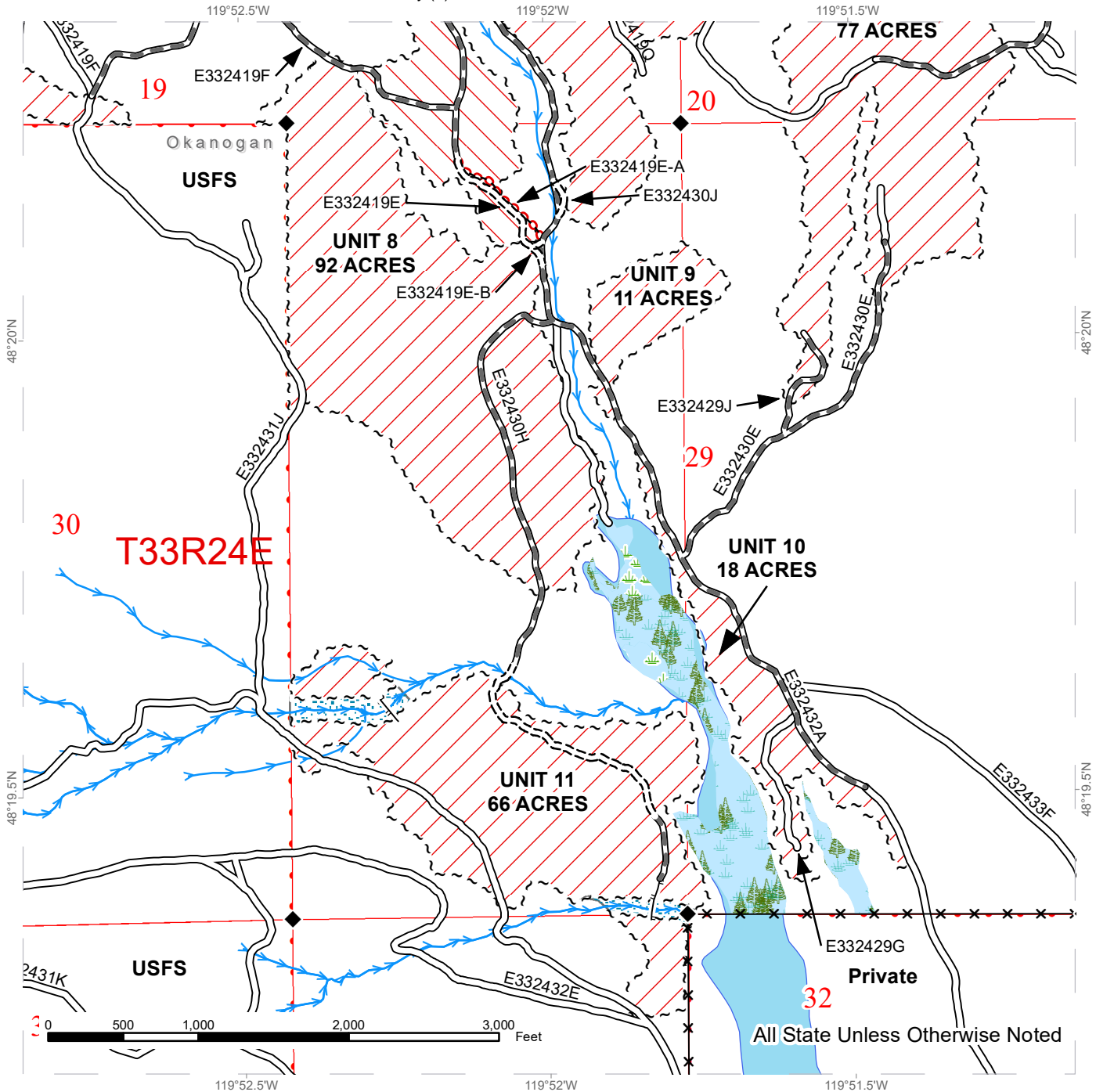
Public Land Survey Sections	Existing Roads	Streams
DNR Managed Lands	Required Pre-Haul Maintenance	Survey Monument
Variable Retention Harvest	Required Construction	Fence
Uneven-aged Harvest	Required Abandonment	
Sale Boundary Tags		

All State Unless Otherwise Noted
 Private

TIMBER SALE MAP

SALE NAME: Q CHILLAXIN TS
AGREEMENT #: 30-104207
TOWNSHIP(S): T33R24E
TRUST(S): Common School and Indemnity (3)

REGION: Northeast Region
COUNTY(S): Okanogan
ELEVATION RGE: 3160-3560



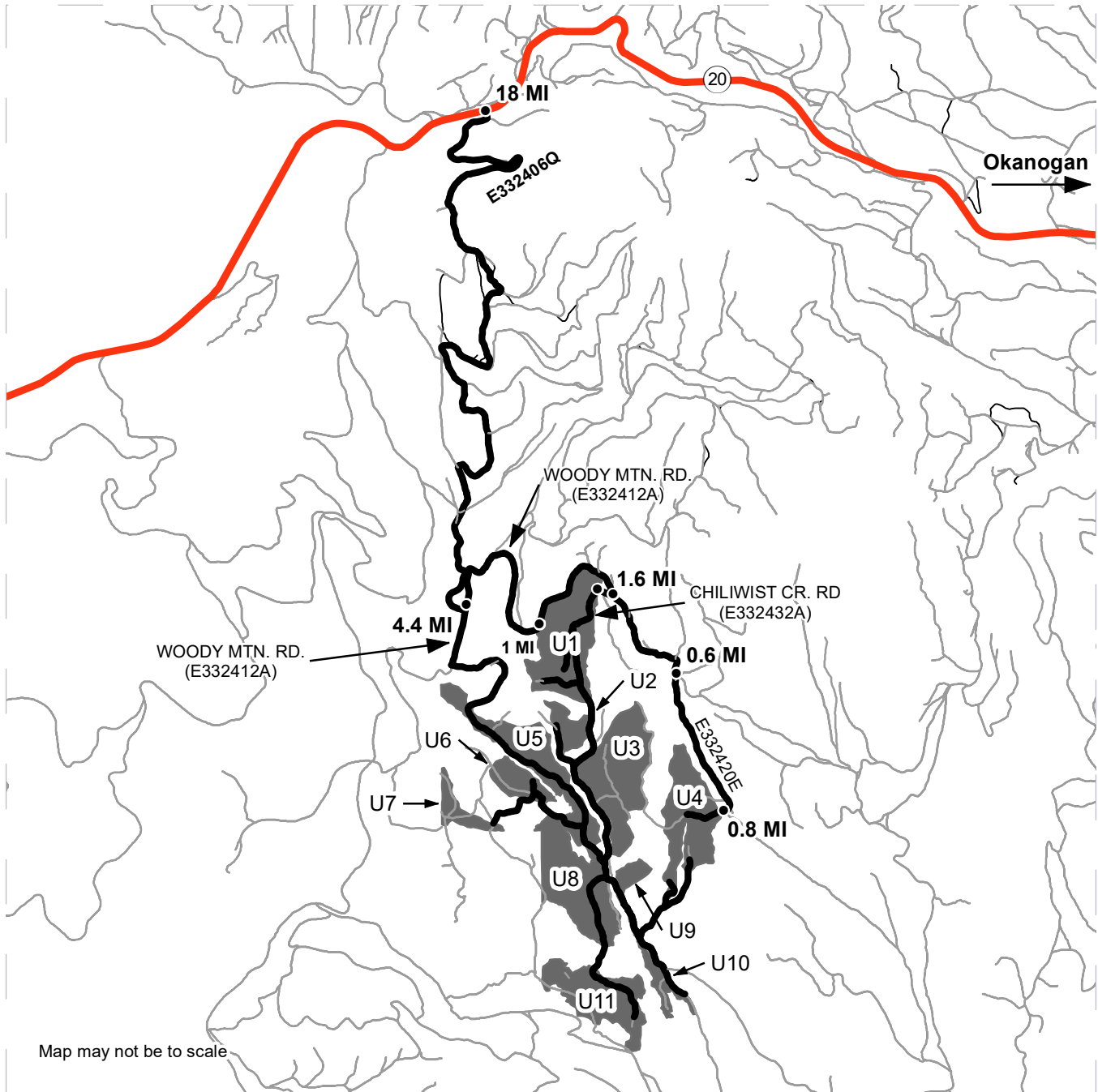
Public Land Survey Sections	Existing Roads	Streams
DNR Managed Lands	Required Pre-Haul Maintenance	Survey Monument
Variable Retention Harvest	Required Construction	Fence
Uneven-aged Harvest	Required Abandonment	
Sale Boundary Tags	Designated Skid Trail	
Wetlands - Non-forested		
Riparian Mgt Zone		
Forested Wetland		








DRIVING MAP

SALE NAME: Q CHILLAXIN TS
AGREEMENT#: 30-104207
TOWNSHIP(S): T33R24E
TRUST(S): Common School and Indemnity (3)

REGION: Northeast Region
COUNTY(S): Okanogan
ELEVATION RGE: 3160-3560



Map may not be to scale

	Timber Sale Unit
	Highway
	Haul Route
	Other Route
	Distance Indicator

DRIVING DIRECTIONS:

From Okanogan, travel approximately 18 miles west on State Route 20 to DNR road E332406Q on south side of highway at the gate just east of the Loup Loup summit. Turn south off of State Route 20 and go through the gate. Follow the road to the right and proceed approximately 4.4 miles to Woody Mtn. Rd (E332412A) Continue left on Woody Mtn. Rd for 1.6 miles. Take a right on Chiliwist Cr Rd (E332432A) and travel 0.1 miles to reach Unit 1. Units 2, 3, 5, 6, 7, 8, 9, 10, 11 may be accessed by continuing on Chiliwist Cr Rd and secondary roads in this area. To access Unit 4 from the intersection of the Woody Mtn. and Chiliwist Cr Roads travel southeast on Woody Mtn. Rd for 0.6 Miles. Turn right onto road E332420E and travel 0.8 miles to reach Unit 4.





TIMBER NOTICE OF SALE

SALE NAME: EXTRA CHRISTIE

AGREEMENT NO: 30-104583

AUCTION: August 30, 2023 starting at 10:00 a.m., COUNTY: Skagit Northwest Region Office, Sedro Woolley, WA

SALE LOCATION: Sale located approximately 4 miles southeast of Acme, WA.

PRODUCTS SOLD AND SALE AREA: All timber bounded by white timber sale boundary tags, property lines and the CT-ML Road, except cedar salvage (cedar snags, preexisting dead and down cedar trees and cedar logs), trees marked with blue paint on the bole and root collar, and forest products tagged out by yellow leave tree area tags in Units #1 and #2.

All forest products above located on part(s) of Sections 29 all in Township 37 North, Range 5 East, W.M., containing 18 acres, more or less.

CERTIFICATION: This sale is certified under the Sustainable Forestry Initiative® program Standard (cert no: PwC-SFIFM-513)

ESTIMATED SALE VOLUMES AND QUALITY:

Table with columns: Species, Avg DBH, Ring Count, Total MBF, MBF by Grade (4P, 2P, 3P, SM, 1S, 2S, 3S, 4S, UT). Rows include Douglas fir, Hemlock, Redcedar, Maple, Cottonwood, and Sale Total.

MINIMUM BID: \$287,000.00 BID METHOD: Sealed Bids

PERFORMANCE SECURITY: \$57,400.00 SALE TYPE: Lump Sum

EXPIRATION DATE: March 31, 2025 ALLOCATION: Export Restricted

BID DEPOSIT: \$28,700.00 or Bid Bond. Said deposit shall constitute an opening bid at the appraised price.

HARVEST METHOD: Cable or tethered equipment (See below for restrictions); Shovel or 6-wheeled-rubber-tired-skidders-with-over-the-tire-tracks-spanning-both-sets-of-rear-tires (See below for restrictions) on sustained slopes 40% or less; self-leveling equipment on sustained slopes 50% or less (See below for restrictions).

Purchaser must obtain prior written approval from the Contract Administrator for areas as to where to utilize tethered, self-leveling or rubber-tired skidder equipment prior to use. If ground disturbance is causing excessive damage, as determined by the Contract Administrator, the equipment shall no longer be authorized. Falling and Yarding will not be permitted from November 1 to March 31 unless authorized in writing by the Contract Administrator (THIS PERTAINS TO GROUND-BASED EQUIPMENT ONLY) to reduce soil damage and erosion.



TIMBER NOTICE OF SALE

ROADS: 3.65 stations of required construction. 3.85 stations of optional construction. 182.65 stations of required prehaul maintenance. 3.85 stations of abandonment, if built.

Rock may be obtained from the following source(s) on State land at no charge to the Purchaser: Christie Pit at station 182+65 of the CT-ML Road.

An estimated total quantity of rock needed for this proposal: 10 cubic yards of riprap and 535 cubic yards of ballast rock.

Road work and the hauling of rock will not be permitted from November 1 to March 31 unless authorized in writing by the Contract Administrator to reduce soil damage and siltation. The hauling of forest products will not be permitted from November 1 to March 31 unless authorized in writing by the Contract Administrator to reduce soil damage and siltation.

ACREAGE DETERMINATION

CRUISE METHOD: Acres determined by GPS traverse. Cruise was conducted via variable plot sample type. See Cruise Narrative for further details. Shapefiles of units are available upon request, and on the DNR website after the BNR meeting in which the sale is presented.

FEES: \$12,478.00 is due on day of sale. \$9.00 per MBF is due upon removal. These are in addition to the bid price.

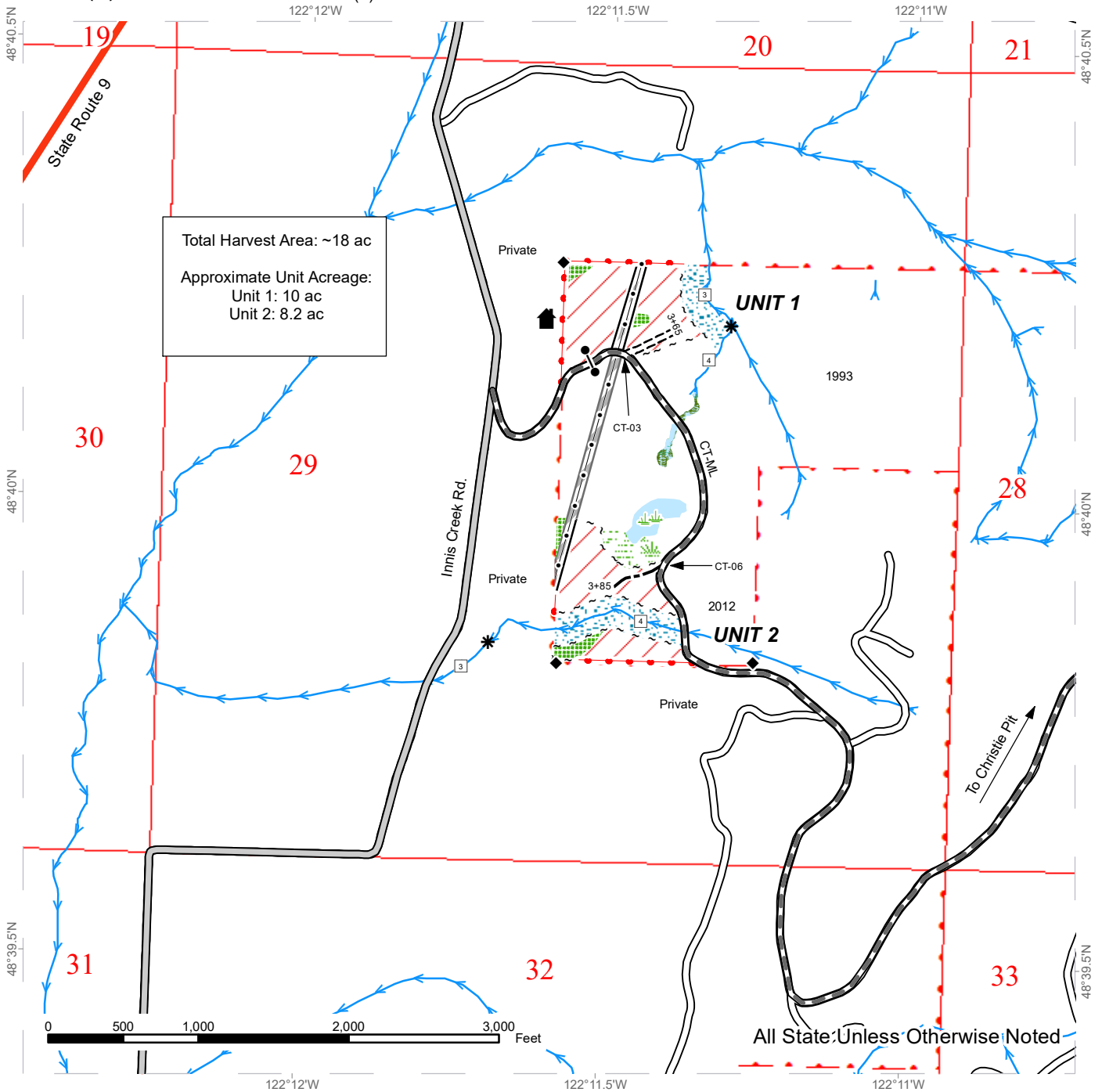
SPECIAL REMARKS:

1. Trees marked with a pink "X" represent the last take tree along property line boundaries.
2. No operations are allowed to occur within the adjacent utility right-of-way. Also, no operations are allowed to restrict vehicular access to the adjacent utility right-of-way from the CT-ML Road.
3. Timber falling and hauling operations are not allowed prior to 7:00 a.m. daily.
4. HQ DF noted within the sale area.
5. Douglas-fir poles were noted within the sale area.

TIMBER SALE MAP

SALE NAME: EXTRA CHRISTIE
AGREEMENT #: None
TOWNSHIP(S): T37R5E
TRUST(S): State Forest Transfer (1)

REGION: Northwest Region
COUNTY(S): Whatcom
ELEVATION RGE: 320-520



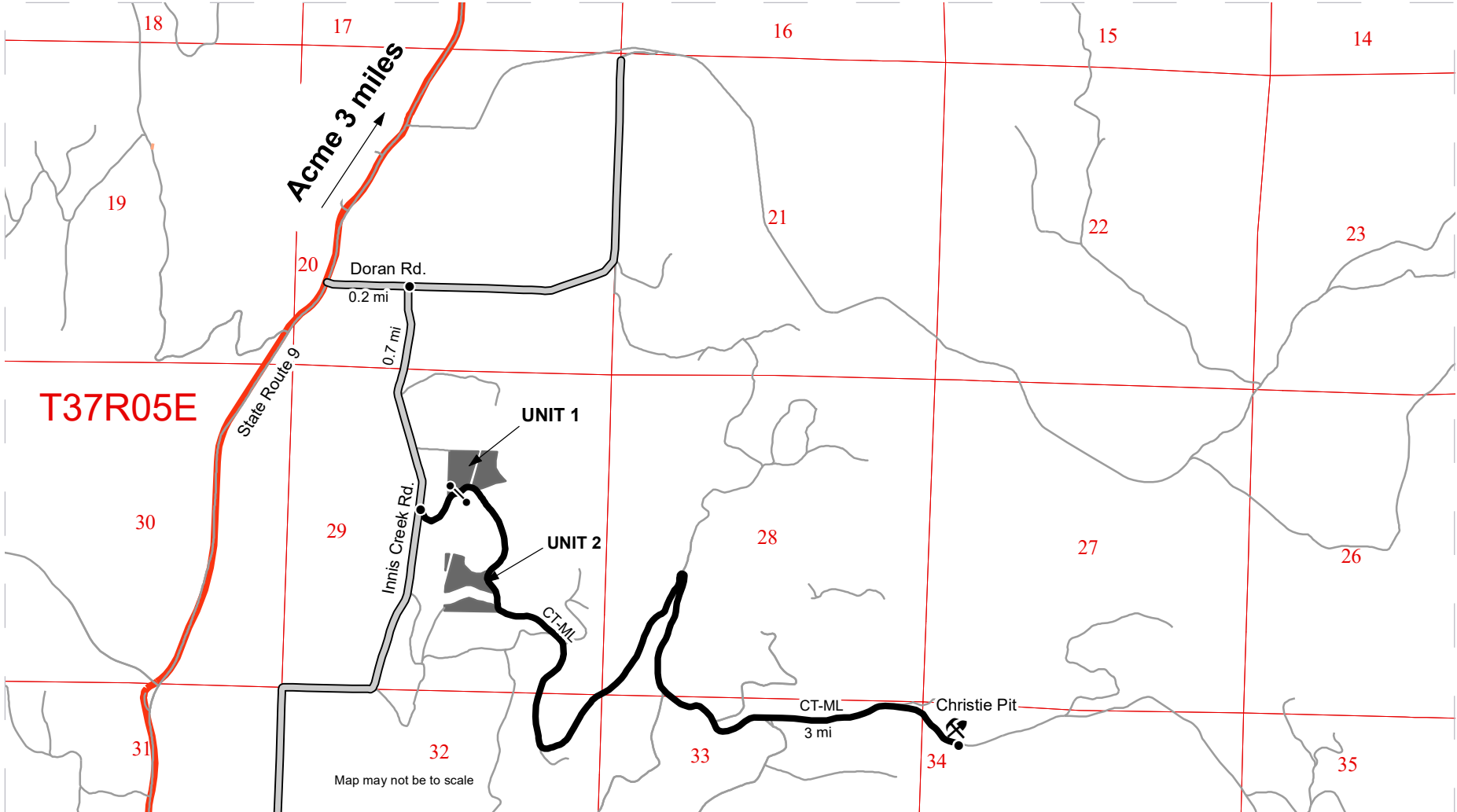
	Sale Area		Sale Boundary Tags		Streams
	Leave Tree Area		Property Line		Stream Type
	Wetlands - Non-forested		Timber Type Change		Stream Type Break
	Forested Wetland		County Road		Structure
	Wetland Mgt Zone		Existing Roads		Gate
	Riparian Mgt Zone		Required Pre-Haul Maintenance		Survey Monument
	Utility Right-of-Way		Required Construction		
	Pipeline		Optional Construction		











DRIVING MAP

SALE NAME: EXTRA CHRISTIE
 AGREEMENT#: 30-104583
 TOWNSHIP(S): T37R5E
 TRUST(S): State Forest Transfer (1)

REGION: Northwest Region
 COUNTY(S): Whatcom
 ELEVATION RGE: 320-520



-  Timber Sale Unit
-  Haul Route
-  Other Road
-  County Road
-  Highway
-  Distance Indicator
-  Gate
-  Rock Pit

DRIVING DIRECTIONS:

From Acme, drive south on State Route 9 for approximately 3 miles and turn left on to Doran Rd. Continue 0.2 miles, then turn right onto Innis Creek Rd. Continue 0.7 miles and turn left onto the CT-ML. Proceed 0.2 miles to Unit 1. Proceed another 0.3 miles on the CT-ML to access Unit 2. From there, proceed another 3 miles to access the Christie Pit.





TIMBER NOTICE OF SALE

SALE NAME: FIDDLEHEAD VRH VDT

AGREEMENT NO: 30-103982

AUCTION: August 31, 2023 starting at 10:00 a.m., COUNTY: Skamania Pacific Cascade Region Office, Castle Rock, WA

SALE LOCATION: Sale located approximately 7 miles Northwest of Stevenson

PRODUCTS SOLD AND SALE AREA:

All timber and timber described in Schedule A, except leave trees bound by yellow "Leave Tree Area" tags, leave trees marked with blue paint, all downed timber greater than 10 inches diameter and snags bounded by the following;

Unit 1 VDT: White "Timber Sale Boundary" tags with pink flagging, CG-2031 road and pink flagging, gaps marked with blue "Special Management Area" tags with pink flagging.

Unit 2 VDT: Pink flagging at timber type change, white "Timber Sale Boundary" tags with pink flagging, gaps marked with blue "Special Management Area" tags with pink flagging.

Unit 3 VRH: Pink flagging at property line posts and timber type change, white "Timber Sale Boundary" tags with pink flagging.

Unit 4 ROW: Orange "Right-of-Way" tags.

Unit 5 ROW: Orange "Right-of-Way" tags.

Unit 6 ROW: Orange "Right-of-Way" tags.

All forest products above located on part(s) of Sections 15 and 22 all in Township 3 North, Range 7 East, W.M., containing 140 acres, more or less.

CERTIFICATION: This sale is certified under the Sustainable Forestry Initiative® program Standard (cert no: PwC-SFIFM-513)

ESTIMATED SALE VOLUMES AND QUALITY:

Table with columns: Species, Avg DBH, Ring Count, Total MBF, Total \$/MBF, and MBF by Grade (1P, 2P, 3P, SM, 1S, 2S, 3S, 4S, UT). Rows include Douglas fir, Maple, Red alder, Hemlock, and Sale Total.

MINIMUM BID: \$197/MBF (est. value \$691,000.00) BID METHOD: Sealed Bids

PERFORMANCE SECURITY: \$100,00.00 SALE TYPE: MBF Scale

EXPIRATION DATE: October 31, 2025 ALLOCATION: Export Restricted



TIMBER NOTICE OF SALE

BIDDABLE SPECIES: Douglas fir

BID DEPOSIT: \$69,100.00 or Bid Bond. Said deposit shall constitute an opening bid at the appraised price.

HARVEST METHOD: Ground based equipment, Cable, and Cable-Assist. This sale is estimated to be 35 percent cable/cable assist harvest systems and 65 percent ground based harvest systems. Ground based yarding equipment will not be permitted on sustained slopes over 40 percent. Cable assist equipment will not be permitted on sustained slopes over 70 percent. For additional harvesting requirements, see Schedule A: Thinning Prescription and Clause H-140 in the contract. Ground Based Yarding will not be permitted from November 1 to April 30 unless authorized in writing by the Contract Administrator.

ROADS: 37.27 stations of optional construction. 74.40 stations of optional reconstruction. 290.58 stations of required prehaul maintenance. 52.03 stations of abandonment, if built. 41.70 stations of decommissioning. Rock used in accordance with the quantities on the ROCK LIST may be obtained from the CG-2037 Pit #2 (Sec. 10 T3N R7E W.M) at no charge to the purchaser. For additional information see Road Plan 6-2. Rock used in accordance with the quantities on the ROCK LIST may be obtained from existing stockpiles; CG-2031D Stockpile at Station 1+32 on CG-2031D and CG-2037 Stockpile at Station 47+01 at no charge to the purchaser. See Road Plan 6-3 for additional information. Rock used in accordance with the quantities on the ROCK LIST may be obtained from any commercial source at the Purchaser's expense. Rock sources are subject to written approval by the Contract Administrator before their use. For additional information see Road Plan 6-5. Purchaser shall conduct rock source development in accordance with Rock Source Development Plan. See Road Plan 6-10 for additional information.

Load Ratings: CG-2030 at Rock Creek Bridge are U80 (wheeled machines and log trucks) = 80 ton load limit with controlled crossing requirements. L90 (tracked machine) = 70 ton load limit with controlled crossing requirements. Controlled crossing requirements: maximum speed 5 mph, vehicle to be centered between girders.

Road construction and reconstruction, pre-haul maintenance and CG-2031 Stockpile use will be restricted from October 1 to April 30 on roads CG-2030 (Station 0+00 to 135+00), CG-2030, CG-2031A, CG-2031A1, CG-2031C, CG-2031C1 and CG-2031D. See Road Plan 1-25 for additional information.

Pre-haul maintenance, rock source work and CG-2037 Stockpile use will be restricted from March 1 to August 31 on roads CG-2031 (station 135+00 to 173+95 and CG-2037. See Road Plan 1-25 and Contract Clause H-250 for additional information. The hauling of forest products will not be permitted from November 1 to April 30 unless authorized in writing by the Contract Administrator.

ACREAGE DETERMINATION

CRUISE METHOD: The sale acres were determined by GPS delineation. Cruise was completed using variable plot cruise methods.

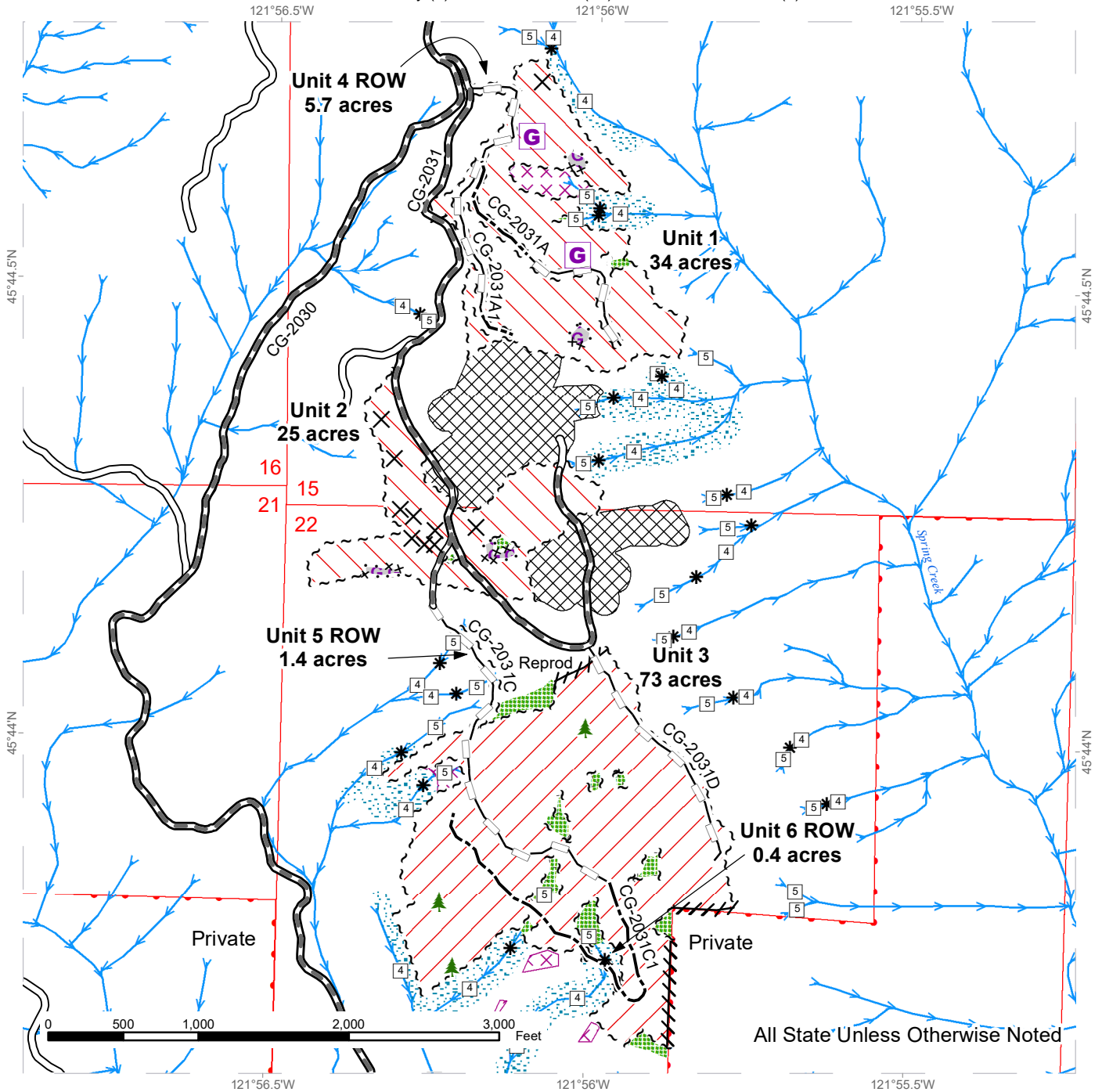
FEES: \$62,000.00 is due on day of sale. \$9.00 per MBF is due upon removal. These are in addition to the bid price.

SPECIAL REMARKS: This sale contains approximately 96 MBF DF Special Mill, 331 MBF High Quality DF 2 Saw, 219 MBF High Quality DF 3 Saw. See Cruise for additional information.

TIMBER SALE MAP

SALE NAME: FIDDLEHEAD VDT VRH
AGREEMENT #: 30-103982
TOWNSHIP(S): T3R7E
TRUST(S): Common School and Indemnity (3), Scientific School (10), State Forest Transfer (1)

REGION: Pacific Cascade Region
COUNTY(S): Skamania
ELEVATION RGE: 800-1800



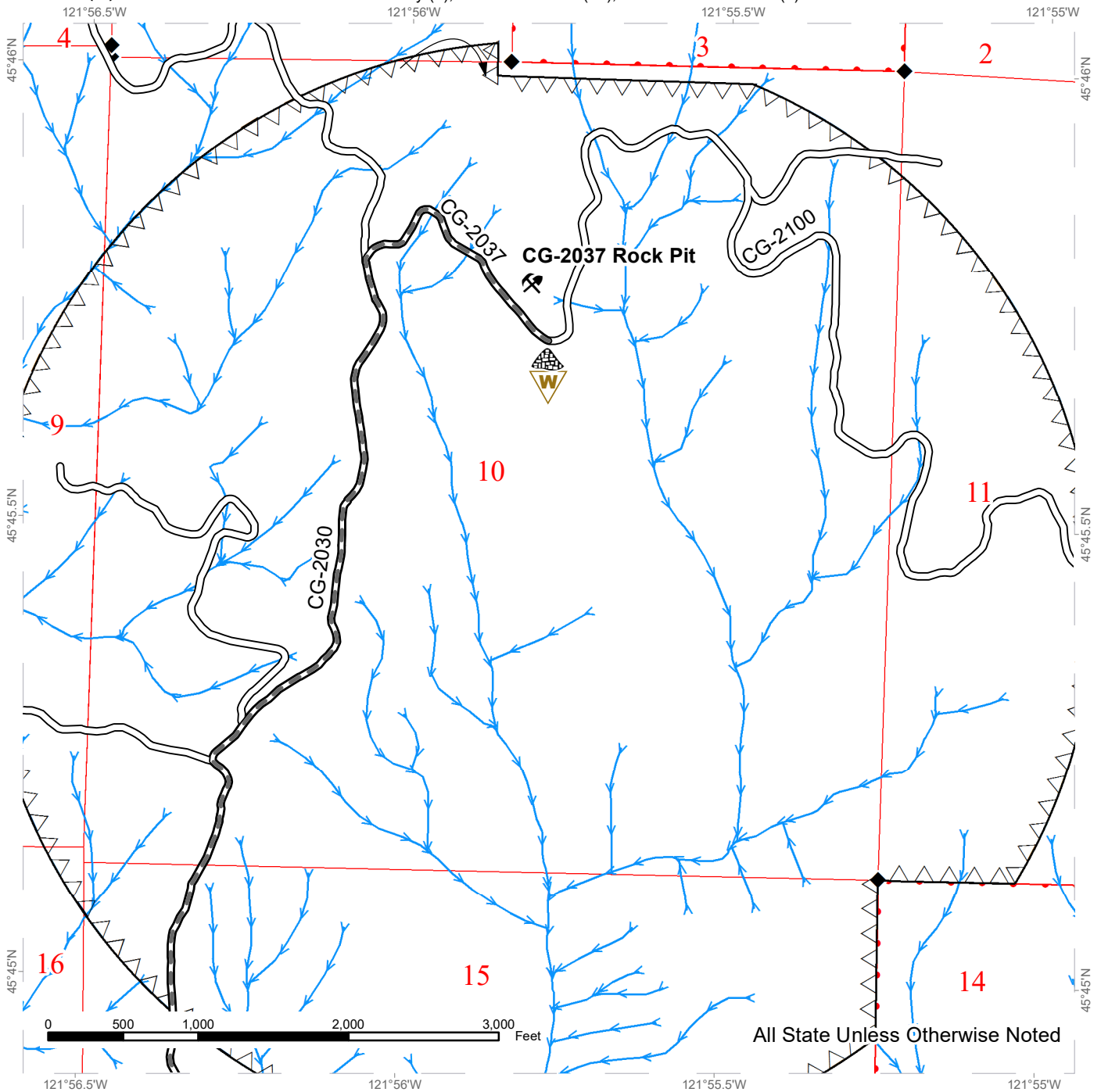
All State Unless Otherwise Noted

Variable Retention Harvest	Sale Boundary Tags	Stream Type
Variable Density Thinning	Special Mgmt Area	Stream Type Break
Talus and Buffer	Leave Tree Tags	Streams
Gap	Right of Way Tags	Gap
Leave Tree Area	Property Line	Take Tree
Riparian Mgt Zone	Flag Line	Leave Trees
Potentially Unstable Slopes	Existing Roads	
	Required Pre-Haul Maintenance	
	Optional Construction	
	Optional Reconstruction	

TIMBER SALE MAP

SALE NAME: FIDDLEHEAD VDT VRH
AGREEMENT #: 30-103982
TOWNSHIP(S): T3R7E
TRUST(S): Common School and Indemnity (3), Scientific School (10), State Forest Transfer (1)

REGION: Pacific Cascade Region
COUNTY(S): Skamania
ELEVATION RGE: 800-1800



All State Unless Otherwise Noted

	Timing Restriction		Stream Type
	Existing Roads		Stream Type Break
	Required Pre-Haul Maintenance		Streams
	Survey Monument		Rock Pit
	Stockpile		Waste Area



DRIVING MAP

SALE NAME: FIDDLEHEAD VDT VRH
AGREEMENT#: 30-103982
TOWNSHIP(S): T3R7E
TRUST(S): Common School and Indemnity (3), Scientific School (10), State Forest Transfer (1)

REGION: Pacific Cascade Region
COUNTY(S): Skamania
ELEVATION RGE: 800-1800



Map may not be to scale

	Timber Sale Unit
	Haul Route
	Other Road
	Distance Indicator
	Bridge
	Timing Restriction
	Milepost Markers

DRIVING DIRECTIONS:

From Highway 14, near mile marker 43, turn north onto SW Rock Creek Drive and travel for 0.3 miles.
 Turn left on Foster Creek Road, which turns into Ryan Allen Road and travel for 0.8 miles.
 Turn left on Red Bluff Road and travel for 0.3 miles.
 At the fork, veer right on the CG-2000 and travel for 2.2 miles.
 Turn right into the CG-2030 and travel for 2.5 miles.
 Turn right into the CG-2031 and travel for 0.2 miles to access Unit 1.
 Continue on the CG-2031 to access Units 2 and 3.
 To access the CG-2037 Rock Pit, continue on the CG-2030, past the CG-2031, for 1.3 miles.
 Turn right on the CG-2037 and continue for 0.3 miles.





TIMBER NOTICE OF SALE

SALE NAME: BLACK HOLE SALVAGE

AGREEMENT NO: 30-104702

AUCTION: August 31, 2023 starting at 10:00 a.m., COUNTY: Skamania Pacific Cascade Region Office, Castle Rock, WA

SALE LOCATION: Sale located approximately 32 miles east of Woodland, WA

PRODUCTS SOLD AND SALE AREA: All timber, except leave trees bound by yellow "Leave Tree Area" tags, leave trees marked with blue paint, leave trees marked with yellow paint and all down timber existing 5 years prior to the day of sale or 36 inches diameter bounded by the following:

Unit 1, pink flagging, white "Timber Sale Boundary" tags with pink flagging, yellow "Leave Tree Area" tags with pink flagging, timber type change, and the S-2050;

Unit 2 ROW and 3 ROW, orange "Right of Way" tags;

All forest products above located on part(s) of Sections 29, 30 and 31 all in Township 6 North, Range 5 East, W.M., containing 86 acres, more or less.

CERTIFICATION: This sale is certified under the Sustainable Forestry Initiative® program Standard (cert no: PwC-SFIFM-513)

ESTIMATED SALE VOLUMES AND QUALITY:

Table with columns: Species, Avg DBH, Ring Count, Total MBF, Total \$/MBF, and MBF by Grade (1P, 2P, 3P, SM, 1S, 2S, 3S, 4S, UT). Rows include Douglas fir, Hemlock, Maple, and Sale Total.

MINIMUM BID: \$326/MBF (est. value \$1,041,000.00) BID METHOD: Sealed Bids

PERFORMANCE SECURITY: \$100,000.00 SALE TYPE: MBF Scale

EXPIRATION DATE: October 31, 2024 ALLOCATION: Export Restricted

BIDDABLE SPECIES: Douglas fir

BID DEPOSIT: \$104,100.00 or Bid Bond. Said deposit shall constitute an opening bid at the appraised price.

HARVEST METHOD: Shovel, and Track skidder. Estimated 100 percent shovel and tracked skidder. Ground Based Yarding will not be permitted from October 1 to April 30 unless authorized in writing by the Contract Administrator.

ROADS: 36.54 stations of optional construction. 76.64 stations of required prehaul maintenance. Rock used in accordance with the quantities on the ROCK LIST may be obtained from the following source on state land at no charge to the Purchaser: Souixon Pit Sec 20, T6N, R5E W.M.. Purchaser shall obtain written approval from the Contract Administrator for the use of material from any other source. Rock used in accordance



TIMBER NOTICE OF SALE

with the quantities on the ROCK LIST may be obtained from any commercial source at the Purchaser's expense. Rock sources are subject to written approval by the Contract Administrator before their use. See Road Plan for further details. All road work will not be permitted from October 1 to April 30 unless authorized in writing by the Contract Administrator. The hauling of forest products will not be permitted from October 1 to April 30 unless authorized in writing by the Contract Administrator.

ACREAGE DETERMINATION

CRUISE METHOD: The sale acres were determined by GPS. The sale area was cruised using a variable plot cruise method.

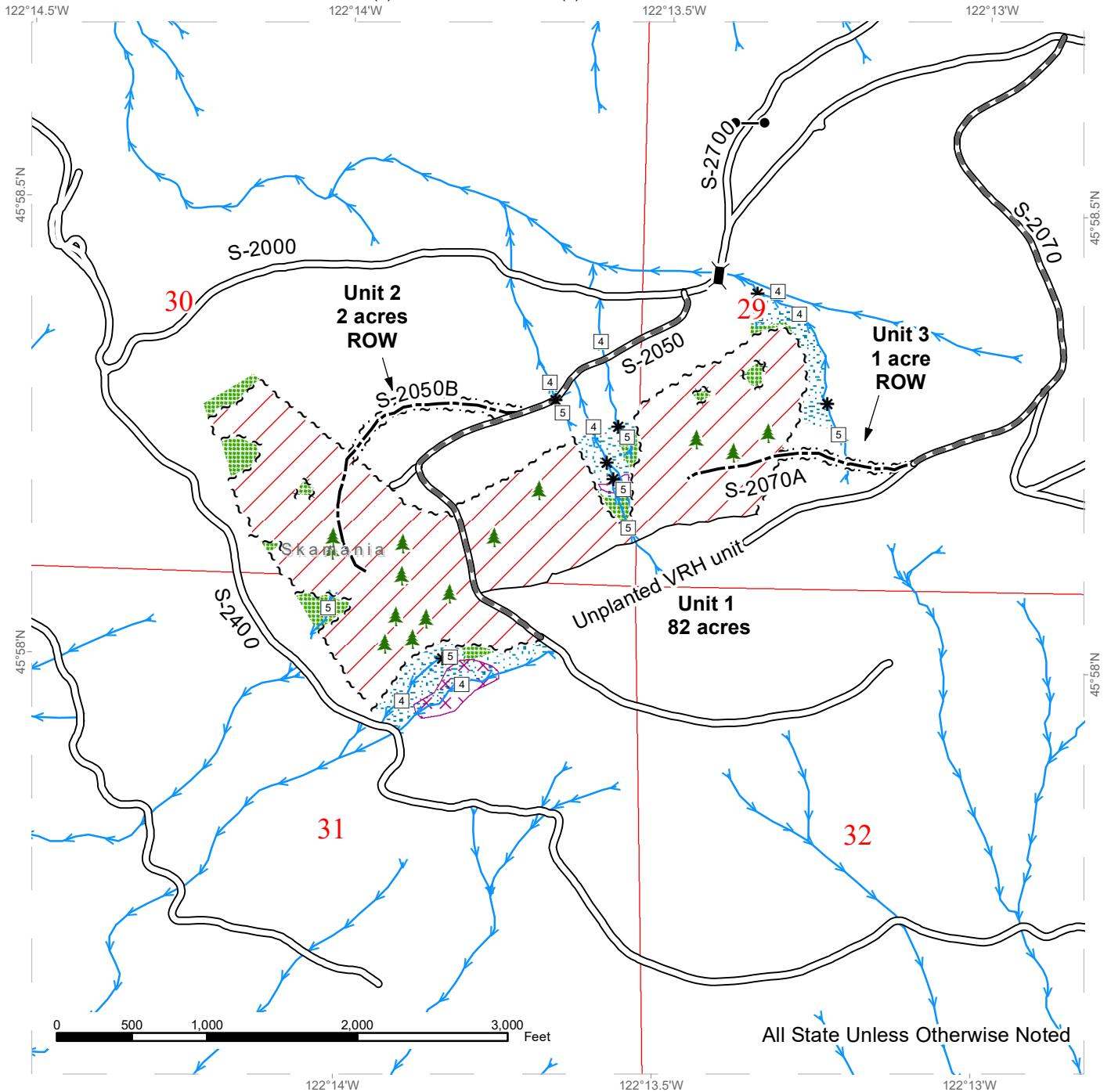
FEES: \$64,000.00 is due on day of sale. \$9.00 per MBF is due upon removal. These are in addition to the bid price.

SPECIAL REMARKS: Purchaser must obtain Overloaded Permit from US Forest Service to drive overloaded vehicles over USFS 54 Canyon Creek Bridge. Overloaded vehicles are considered to be anything over 80,000 pounds.

TIMBER SALE MAP

SALE NAME: BLACK HOLE SALVAGE
AGREEMENT #: 30-104702
TOWNSHIP(S): T6R5E
TRUST(S): State Forest Purchase (2), State Forest Transfer (1)

REGION: Pacific Cascade Region
COUNTY(S): Skamania
ELEVATION RGE: 1960-2600



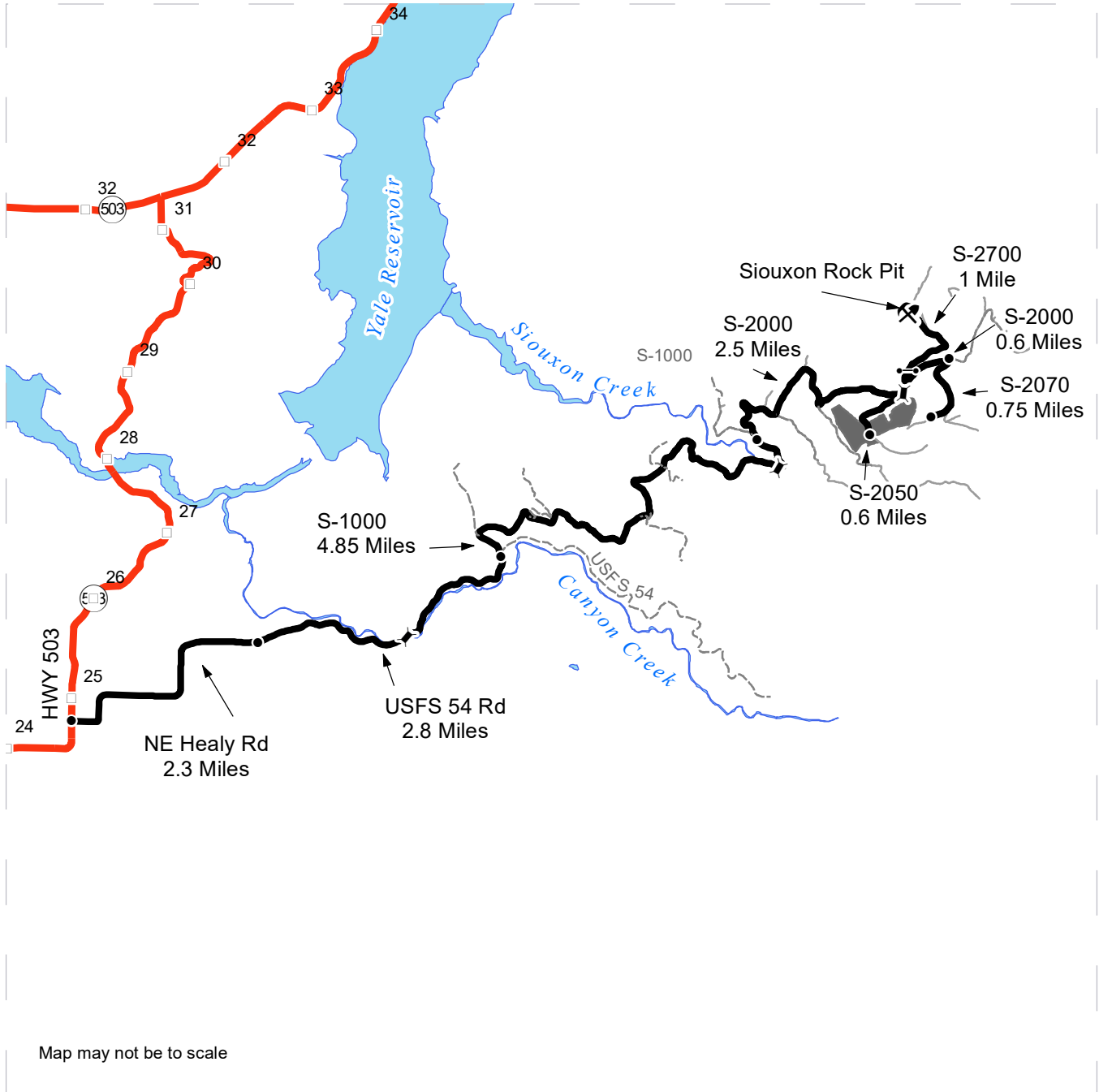
All State Unless Otherwise Noted

	Variable Retention Harvest		Sale Boundary Tags		Bridge
	Leave Tree Area		Leave Tree Tags		Gate (PCP1-1)
	Riparian Mgt Zone		Right of Way Tags		Leave Tree Area <1/4-acre
	Potentially Unstable Slopes		Timber Type Change		
	Existing Roads		Streams		
	Required Pre-Haul Maintenance		Stream Type		
	Optional Construction		Stream Type Break		








DRIVING MAP

SALE NAME: BLACK HOLE SALVAGE
AGREEMENT#: 30-104702
TOWNSHIP(S): T6R5E
TRUST(S): State Forest Purchase (2), State Forest Transfer (1)

REGION: Pacific Cascade Region
COUNTY(S): Skamania
ELEVATION RGE: 1960-2600



Map may not be to scale

<ul style="list-style-type: none">  Timber Sale Unit  Haul Route  Other Road  View Only Route  Highway  Open Water  Distance Indicator(s) 	<p><u>DRIVING DIRECTIONS:</u></p> <p>From Highway 503, turn east onto NE Healy Rd. Continue on NE Healy Rd for 2.3 miles. NE Healy Rd becomes USFS 54 Rd. Travel on USFS 54 Rd for 2.8 miles. Turn left onto the S-1000. Travel on the S-1000 for 4.85 miles. Keep right at the fork onto the S-2000. Travel on the S-2000 for 2.5 miles. To take you to the S-2050B Rd, turn right onto the S-2050 and travel for 0.6 miles. To travel to the S-2070A Rd, do not turn right and continue down the S-2000 for an additional 0.6 miles. Turn right onto the S-2070 and travel for 0.75 miles. To the Siouxon Rock Pit, continue on the S-2000 for 0.1 miles and keep left at the fork onto the S-2700. Drive through the gate and follow the S-2700 road for 1 mile.</p>
---	--



TIMBER NOTICE OF SALE

SALE NAME: HOG Wild

AGREEMENT NO: 30-104148

AUCTION: August 30, 2023 starting at 10:00 a.m.,
Northwest Region Office, Sedro Woolley, WA **COUNTY:** Snohomish

SALE LOCATION: Sale located approximately 22 miles southeast of Granite Falls, WA.

**PRODUCTS SOLD
AND SALE AREA:**

All timber bounded by white timber sale boundary tags, adjacent young stands, rock pit area, and the CH-ML and CH-40 roads, except cedar salvage (cedar snags, preexisting dead and down cedar trees and cedar logs), trees marked with blue paint on the bole and root collar, forest products tagged out by blue special management tags (WMZs/RMZs), and forest products tagged out by yellow leave tree area tags in Unit #1 (collectively labeled 1A and 1B).

All timber bounded by white timber sale boundary tags, property lines, adjacent young stands, roads (the CH-64, CH-6401, CH-ML) and old grades, except cedar salvage (cedar snags, preexisting dead and down cedar trees and cedar logs), trees marked with blue paint on the bole and root collar, forest products tagged out by blue special management tags (WMZs/RMZs), and forest products tagged out by yellow leave tree area tags in Unit #2 (collectively labeled 2A, 2B, 2D, 2E, 2F, 2G, 2H, 2I, 2J, 2L and 2M).

All timber bounded by white timber sale boundary tags and the CH-ML Road, except cedar salvage (cedar snags, preexisting dead and down cedar trees and cedar logs), trees marked with blue paint on the bole and root collar, and forest products tagged out by yellow leave tree area tags in Unit #3.

All timber bounded by white timber sale boundary tags, adjacent young stands, the CH-ML and property lines, except cedar salvage (cedar snags, preexisting dead and down cedar trees and cedar logs), trees marked with blue paint on the bole and root collar, and forest products tagged out by yellow leave tree area tags in Unit #4.

All timber as described for removal in Schedule B located in the RMZ/WMZ thinning areas (beyond the blue special management tags up to the white timber sale boundary tags) within Units #1 and #2 (labeled 1C, 1D, 2C, 2K, and 2N).

All timber bounded by orange right-of-way tags or orange right-of-way tags and the CH-64 road, of roads to be constructed, except that title to the timber within the right-of-way associated with areas of road construction is not conveyed to the Purchaser unless the road segment is actually constructed, except as described for removal in Schedule B.

All forest products above located on part(s) of Sections 20, 21 and 22 all in Township 29 North, Range 8 East, W.M., containing 163 acres, more or less.

CERTIFICATION: This sale is certified under the Sustainable Forestry Initiative® program Standard (cert no: PwC-SFIFM-513)

ESTIMATED SALE VOLUMES AND QUALITY:

Species	Avg Ring DBH Count	Total MBF	MBF by Grade								
			1P	2P	3P	SM	1S	2S	3S	4S	UT
Hemlock	17.6	3,581						1,452	1,814	229	86



TIMBER NOTICE OF SALE

Douglas fir	21.6	8	2,158	34	163	1,335	541	84	1
Silver fir	21.1		411			300	99	12	
Redcedar	18.5		116				94	22	
Cottonwood	24		17			17			
Red alder	13.1		9					9	
Sale Total			6,292						

MINIMUM BID: \$1,174,000.00 BID METHOD: Sealed Bids

PERFORMANCE SECURITY: \$100,00.00 SALE TYPE: Lump Sum

EXPIRATION DATE: March 31, 2025 ALLOCATION: Export Restricted

BID DEPOSIT: \$117,400.00 or Bid Bond. Said deposit shall constitute an opening bid at the appraised price.

HARVEST METHOD: Cable; shovel on sustained slopes 40% or less; self-leveling harvester equipment on sustained slopes 55% or less; tethered equipment may be utilized (See below for restrictions); also, a feller-buncher may be utilized on sustained slopes 40% or less.

Purchaser must obtain prior written approval from the Contract Administrator for areas as to where to utilize tethered equipment prior to use. If ground disturbance is causing excessive damage, as determined by the Contract Administrator, the equipment will no longer be authorized. Falling and Yarding will not be permitted from November 1 to March 31 unless authorized in writing by the Contract Administrator (THIS PERTAINS TO GROUND-BASED EQUIPMENT ONLY) to reduce soil damage and erosion.

Falling and yarding in RMZ and WMZ thinning areas shall not be permitted during the bark slippage season unless the Purchaser provides a written plan outlining mitigation measures and the plan is pre-authorized in writing by the Contract Administrator. This season is estimated to run from April 1 to July 15 but may vary depending on weather conditions.

ROADS: 32.70 stations of optional construction. 44.10 stations of optional reconstruction. 391.20 stations of required prehaul maintenance. 702.23 stations of optional prehaul maintenance.

Rock may be obtained from the following source(s) on State land at no charge to the Purchaser: Chaplain Pit at station 258+06 of the CH-ML Road. Pignuckle Pit at Station 405+18 of the CH-ML Road. In addition, existing stockpiles of Light and Heavy riprap are available for use within both Chaplain Pit and Pignuckle Pit.

Development of an existing rock source will involve drilling, shooting, and processing.

An estimated total quantity of rock needed for this proposal: 235 cubic yards of riprap and 5,940 cubic yards of ballast rock.

Road work and the hauling of rock will not be permitted from November 1 to March 31 unless authorized in writing by the Contract Administrator to reduce soil damage and siltation. The hauling of forest products will not be permitted from November 1 to March 31 unless authorized in writing by the Contract Administrator to reduce soil damage and siltation.



TIMBER NOTICE OF SALE

ACREAGE DETERMINATION

CRUISE METHOD: Acres determined by GPS/GIS traverse for units and length x width calculation for right-of-way. Cruise was conducted via variable plot sample type, as well as fixed plot, and strip for the right-of-ways. Cruise acres are based on FMA (Forest Management Activity) acres including leave tree areas. Leave tree volume is not included in the cruise. See Cruise Narrative for further details. Shapefiles of units are available upon request, and on the DNR website after the BNR meeting in which the sale is presented.

FEES: \$106,964.00 is due on day of sale. \$9.00 per MBF is due upon removal. These are in addition to the bid price.

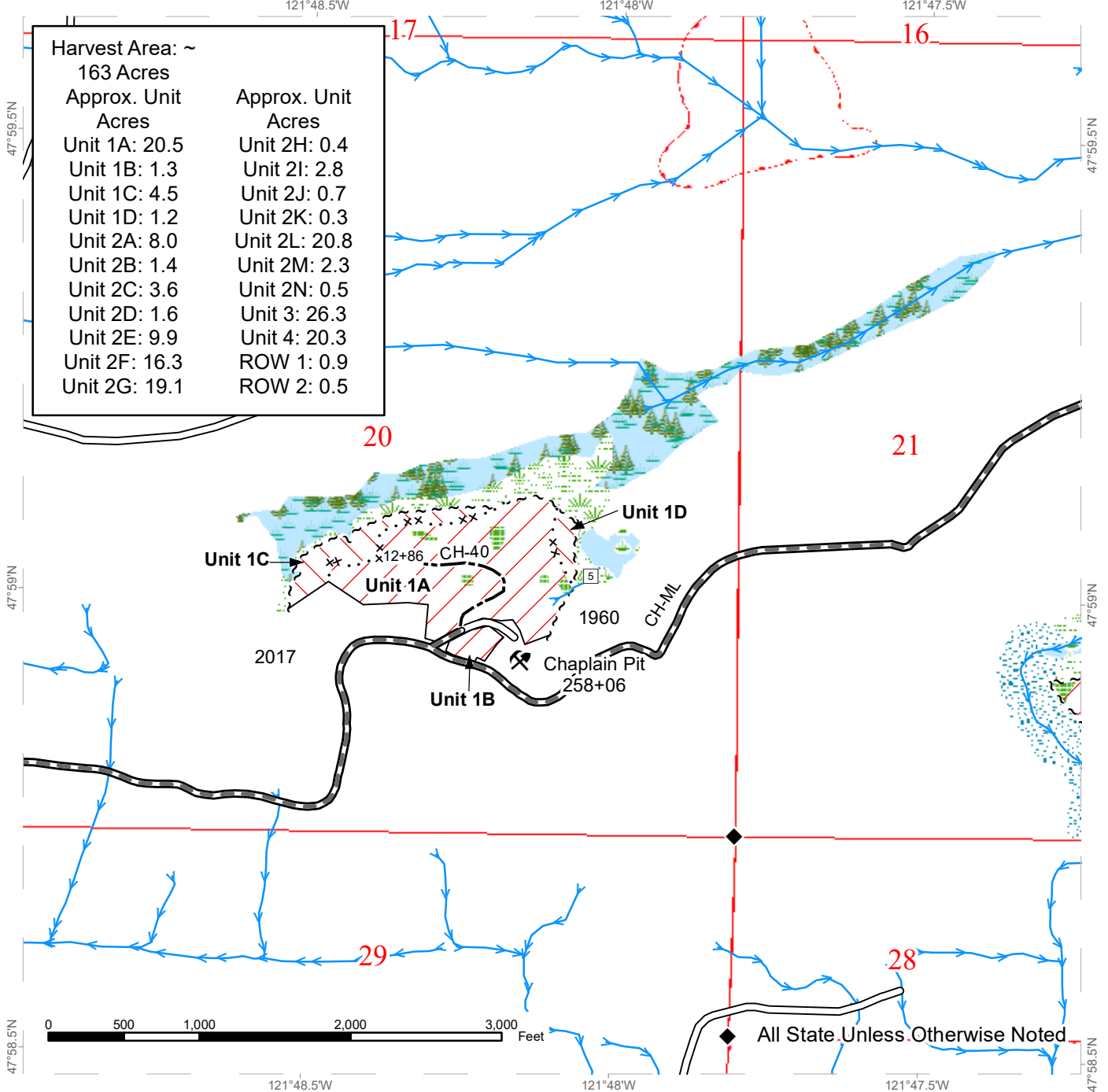
SPECIAL REMARKS:

1. Trees marked with two bands of yellow paint and a red "T" represent the last take tree along property line boundaries and are to be felled into the sale area. See H-90, H-141, and timber sale map for details.
2. Outer boundary of harvest area in RMZ/WMZ thinning areas is demarcated with blue special management tags within the sale area.
3. HQ DF noted within the sale area. See cruise for further details.
4. Cedar salvage is not permitted within this sale. Cedar salvage will be offered within the harvest units under a separate contract at a later date.
5. Cable logging will occur in Units 3 and 4. Tail hold restrictions apply, see H-140.
6. Intermediate supports may be necessary. Yarding profiles are available upon request.
7. Access to the timber sale area shall be via the EK-ML as depicted on the Driving Map.
8. Purchaser shall complete required pre-haul maintenance on the CH-ML from station 106+93 to 107+18.

TIMBER SALE MAP

SALE NAME: HOG WILD
AGREEMENT #: 30-104148
TOWNSHIP(S): T29R8E
TRUST(S): Capitol Grant (7), Charitable/Educational/Penal & Reformatory Instit. (6), Common School and Indemnity (3), Scientific School (10), State Forest Transfer (1)

REGION: Northwest Region
COUNTY(S): Snohomish
ELEVATION RGE: 1320-2280



Variable Retention Harvest	Sale Boundary Tags	Streams
Variable Density Thinning	Special Mgmt Area	Stream Type
Wetlands - Non-forested	Right of Way Tags	Stream Type Break
Leave Tree Area	Property Line	Survey Monument
Riparian Mgt Zone	Timber Type Change	Rock Pit
Forested Wetland	Existing Roads	
Wetland Mgt Zone	Required Pre-Haul Maintenance	
	Optional Construction	

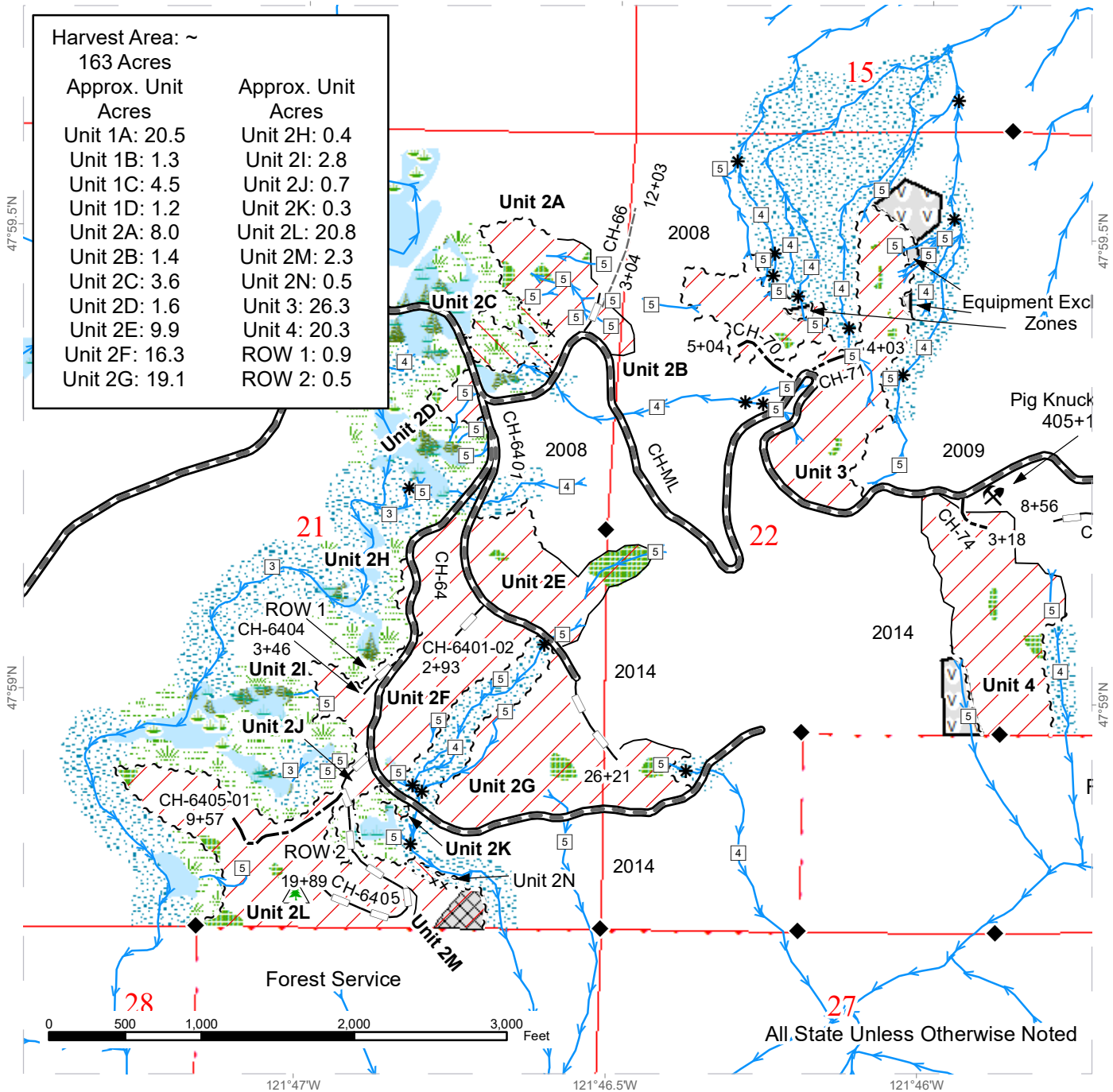


TIMBER SALE MAP

SALE NAME: HOG WILD
AGREEMENT #: 30-104148
TOWNSHIP(S): T29R8E
TRUST(S): Capitol Grant (7), Charitable/Educational/Penal & Reformatory Instit. (6), Common School and Indemnity (3), Scientific School (10), State Forest Transfer (1)

REGION: Northwest Region
COUNTY(S): Snohomish
ELEVATION RGE: 1320-2280

Harvest Area: ~ 163 Acres	
Approx. Unit Acres	Approx. Unit Acres
Unit 1A: 20.5	Unit 2H: 0.4
Unit 1B: 1.3	Unit 2I: 2.8
Unit 1C: 4.5	Unit 2J: 0.7
Unit 1D: 1.2	Unit 2K: 0.3
Unit 2A: 8.0	Unit 2L: 20.8
Unit 2B: 1.4	Unit 2M: 2.3
Unit 2C: 3.6	Unit 2N: 0.5
Unit 2D: 1.6	Unit 3: 26.3
Unit 2E: 9.9	Unit 4: 20.3
Unit 2F: 16.3	ROW 1: 0.9
Unit 2G: 19.1	ROW 2: 0.5

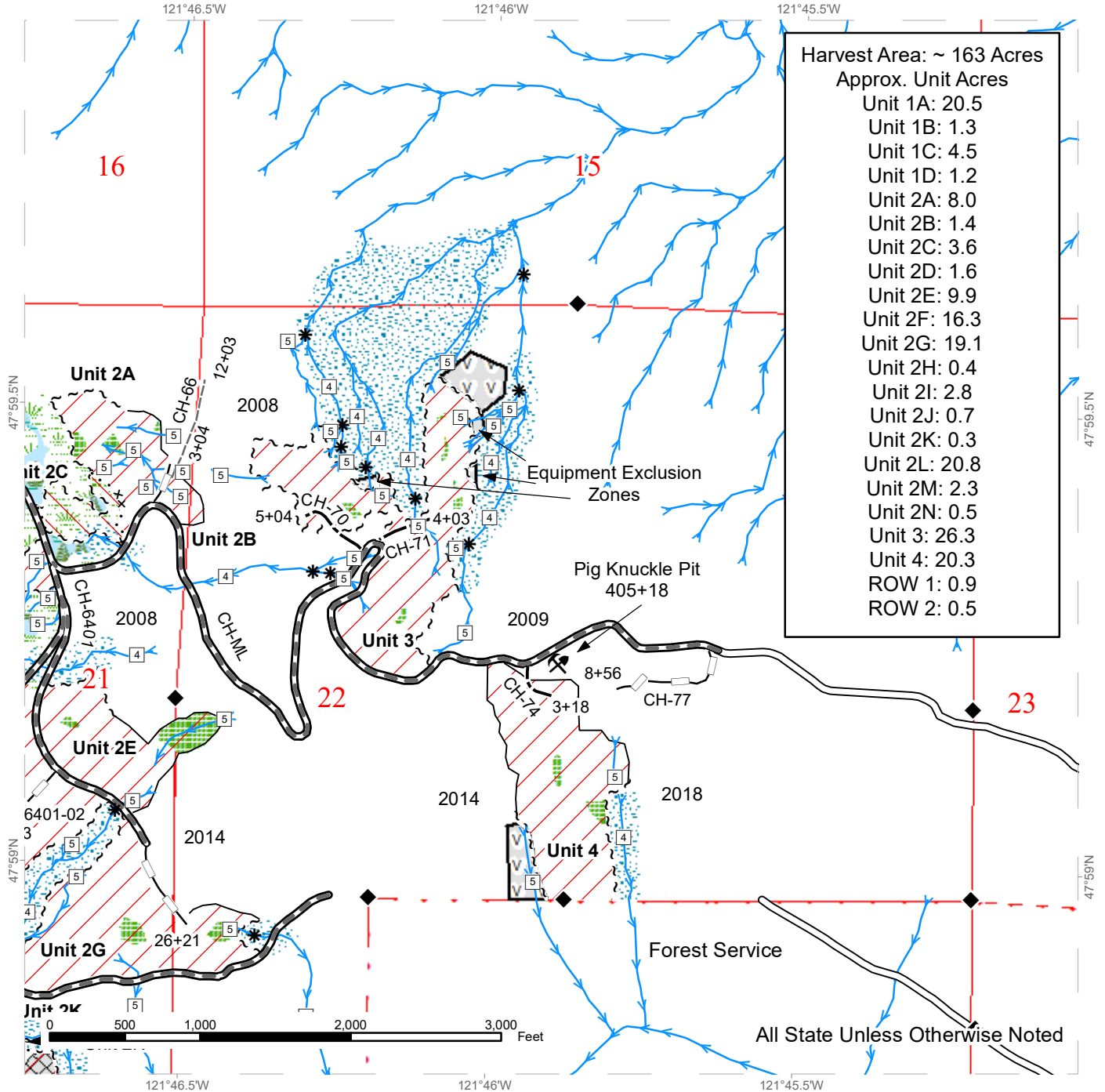


Variable Retention Harvest	Sale Boundary Tags	Streams
Variable Density Thinning	Special Mgmt Area	Stream Type
Wetlands - Non-forested	Right of Way Tags	Stream Type Break
Non-Tradeable Leave Clump	Property Line	Survey Monument
Leave Tree Area	Timber Type Change	Non-Tradeable Leave Trees
Riparian Mgt Zone	Existing Roads	Rock Pit
Forested Wetland	Required Pre-Haul Maintenance	
Wetland Mgt Zone	Optional Construction	
Equipment Exclusion Zone	Optional Reconstruction	
	Old Grades/Trails	

TIMBER SALE MAP

SALE NAME: HOG WILD
AGREEMENT #: 30-104148
TOWNSHIP(S): T29R8E
TRUST(S): Capitol Grant (7), Charitable/Educational/Penal & Reformatory Instit. (6), Common School and Indemnity (3), Scientific School (10), State Forest Transfer (1)

REGION: Northwest Region
COUNTY(S): Snohomish
ELEVATION RGE: 1320-2280



Harvest Area: ~ 163 Acres

Approx. Unit Acres

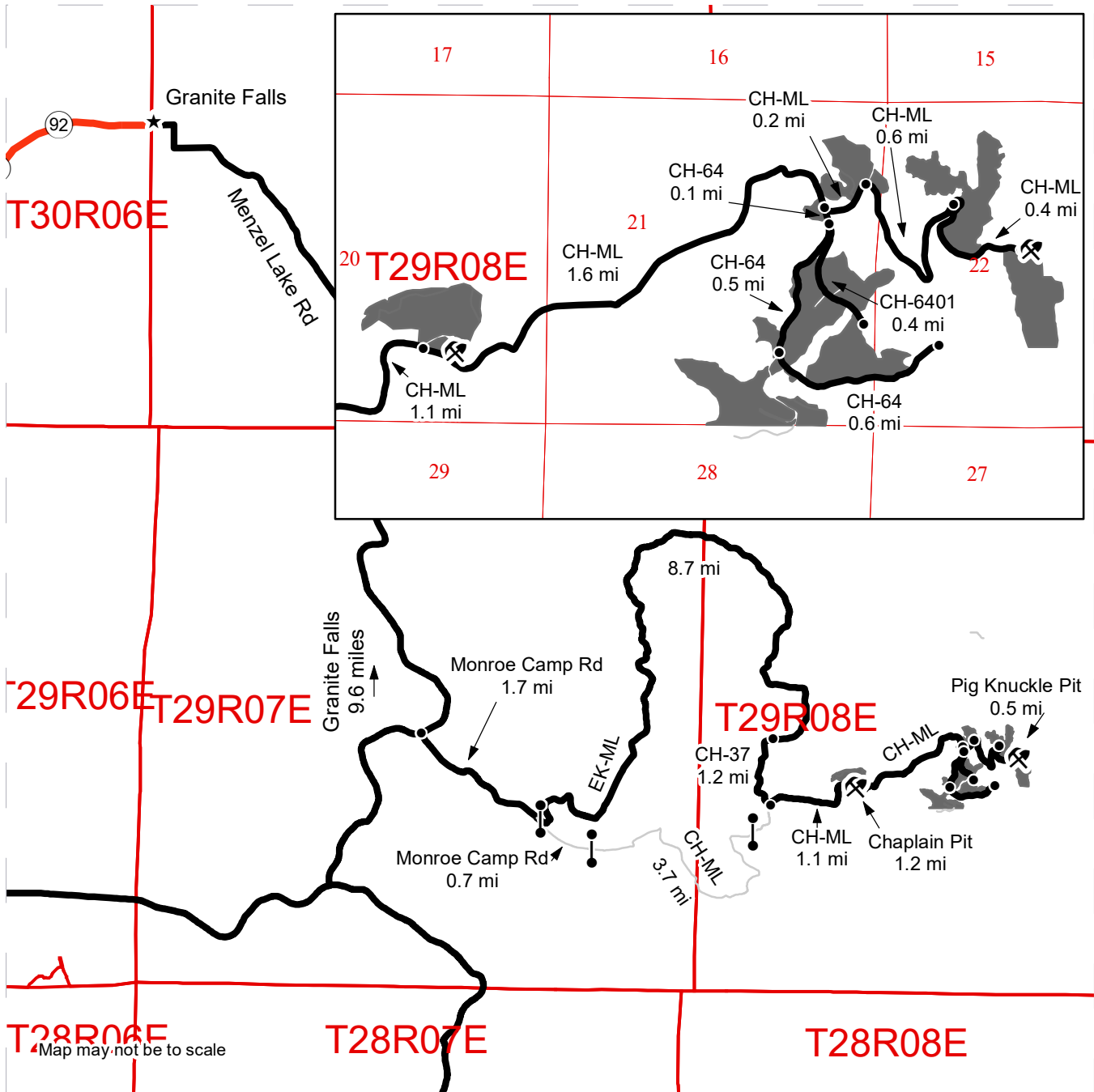
Unit 1A:	20.5
Unit 1B:	1.3
Unit 1C:	4.5
Unit 1D:	1.2
Unit 2A:	8.0
Unit 2B:	1.4
Unit 2C:	3.6
Unit 2D:	1.6
Unit 2E:	9.9
Unit 2F:	16.3
Unit 2G:	19.1
Unit 2H:	0.4
Unit 2I:	2.8
Unit 2J:	0.7
Unit 2K:	0.3
Unit 2L:	20.8
Unit 2M:	2.3
Unit 2N:	0.5
Unit 3:	26.3
Unit 4:	20.3
ROW 1:	0.9
ROW 2:	0.5

Variable Retention Harvest	Sale Boundary Tags	Streams
Variable Density Thinning	Special Mgmt Area	Stream Type
Non-Tradeable Leave Clump	Right of Way Tags	Stream Type Break
Leave Tree Area	Property Line	Survey Monument
Riparian Mgt Zone	Timber Type Change	Rock Pit
Forested Wetland	Existing Roads	
Wetland Mgt Zone	Required Pre-Haul Maintenance	
Equipment Exclusion Zone	Optional Construction	
	Optional Reconstruction	
	Old Grades/Trails	

DRIVING MAP

SALE NAME: HOG WILD
 AGREEMENT#: 30-104148
 TOWNSHIP(S): T29R8E
 TRUST(S): Capitol Grant (7), Charitable/Educational/Penal & Reformatory Instit. (6), Common School and Indemnity (3), Scientific School (10), State Forest Transfer (1)

REGION: Northwest Region
 COUNTY(S): Snohomish
 ELEVATION RGE: 1320-2280



Map may not be to scale

- Timber Sale Unit
- Haul Route
- Optional RUP Route
- Distance Indicator
- Gate (F1-3)
- Rock Pit
- Public Land Survey Townships

DRIVING DIRECTIONS:

From Granite Falls follow Menzel Lake Rd 9.6 miles to the intersection with Monroe Camp Rd. Turn left onto Monroe Camp Rd and follow it for 1.7 miles to the EK-ML gate on the left. F1-3 key required. Follow the EK-ML for 8.7 miles, then turn left onto the CH-37. Follow the CH-37 for 1.2 miles then turn left onto the CH-ML. Continue on the CH-ML for 1.1 miles, Unit 1 will be on the left at the rock pit. Continue following the CH-ML for 1.6 miles to the junction with the CH-64 and the northern sub-units of Unit 2. Stay on the CH-ML for 0.6 mile to reach Unit 3 on the left and an additional 0.4 mile to reach Unit 4 on the right. From the junction of the CH-ML and CH-64 continue south on the CH-64 for 0.1 mile to reach the junction with the CH-6401. The CH-64 (1.1 miles) and CH-6401 (0.4 mile) can be used to access the southern sub-units of Unit 2.





TIMBER NOTICE OF SALE

SALE NAME: DEER TRAIL

AGREEMENT NO: 30-104298

AUCTION: September 26, 2023 starting at 10:00 a.m., Northeast Region Office, Colville, WA COUNTY: Stevens

SALE LOCATION: Sale located approximately 10 miles west of Springdale, WA.

PRODUCTS SOLD AND SALE AREA: All conifer species except for leave trees banded with blue paint, and two standing snags per acre in Units 1, 2, 3, 4, 5, 6, and 7 bounded by white timber sale boundary tags. All green conifer species except for leave trees banded with blue paint and leave trees bounded by yellow leave tree area tags in Unit 8 bounded by white timber sale boundary tags.

All forest products above located on part(s) of Sections 10 all in Township 29 North, Range 39 East, Sections 2 all in Township 29 North, Range 38 East, Sections 31 all in Township 30 North, Range 39 East, Sections 36 all in Township 30 North, Range 38 East, W.M., containing 315 acres, more or less.

CERTIFICATION: This sale is certified under the Sustainable Forestry Initiative® program Standard (cert no: PwC-SFIFM-513)

ESTIMATED SALE VOLUMES AND QUALITY:

Table with columns: Species, Avg DBH, Ring Count, Total MBF, MBF by Grade (P, SM, 1S, 2S, 3S, 4S, 5S, 6S, UT). Rows include Douglas fir, Larch, Grand fir, Lodgepole, Ponderosa pine, Redcedar, Spruce, Hemlock, and Sale Total.

MINIMUM BID: \$1,147,000.00 BID METHOD: Sealed Bids

PERFORMANCE SECURITY: \$100,000.00 SALE TYPE: Lump Sum

EXPIRATION DATE: September 26, 2025 ALLOCATION: Export Restricted

BID DEPOSIT: \$114,700.00 or Bid Bond. Said deposit shall constitute an opening bid at the appraised price.

HARVEST METHOD: Cable, Rubber tired skidder, Track skidder, Ground based equipment, and Tethered. Falling and Yarding will not be permitted from January 1 to April 15 unless authorized in writing by the Contract Administrator due to spring breakup.

ROADS: 45.78 stations of required construction. 394.25 stations of required prehaul maintenance. 38.73 stations of decommissioning. Road construction will not be permitted from November 1 to April 15 unless authorized in writing by the Contract Administrator due



TIMBER NOTICE OF SALE

frozen conditions and spring break up. The hauling of forest products will not be permitted from January 1 to April 15 unless authorized in writing by the Contract Administrator due to spring breakup.

ACREAGE DETERMINATION

CRUISE METHOD: Acreage determined using GPS methods. Acreage shown above is net harvest acres in harvest units. Ponderosa pine and western redcedar: 8.0 - 17.5 inches dbh has a minimum top of 4.6 inch dib. All other species: 7.0 - 17.5 inches dbh has minimum top of 4.6 inch dib. All species 17.6 inches and greater dbh have a minimum top dib of 40% of dob at 16 feet or a 6 inch top whichever is greater.

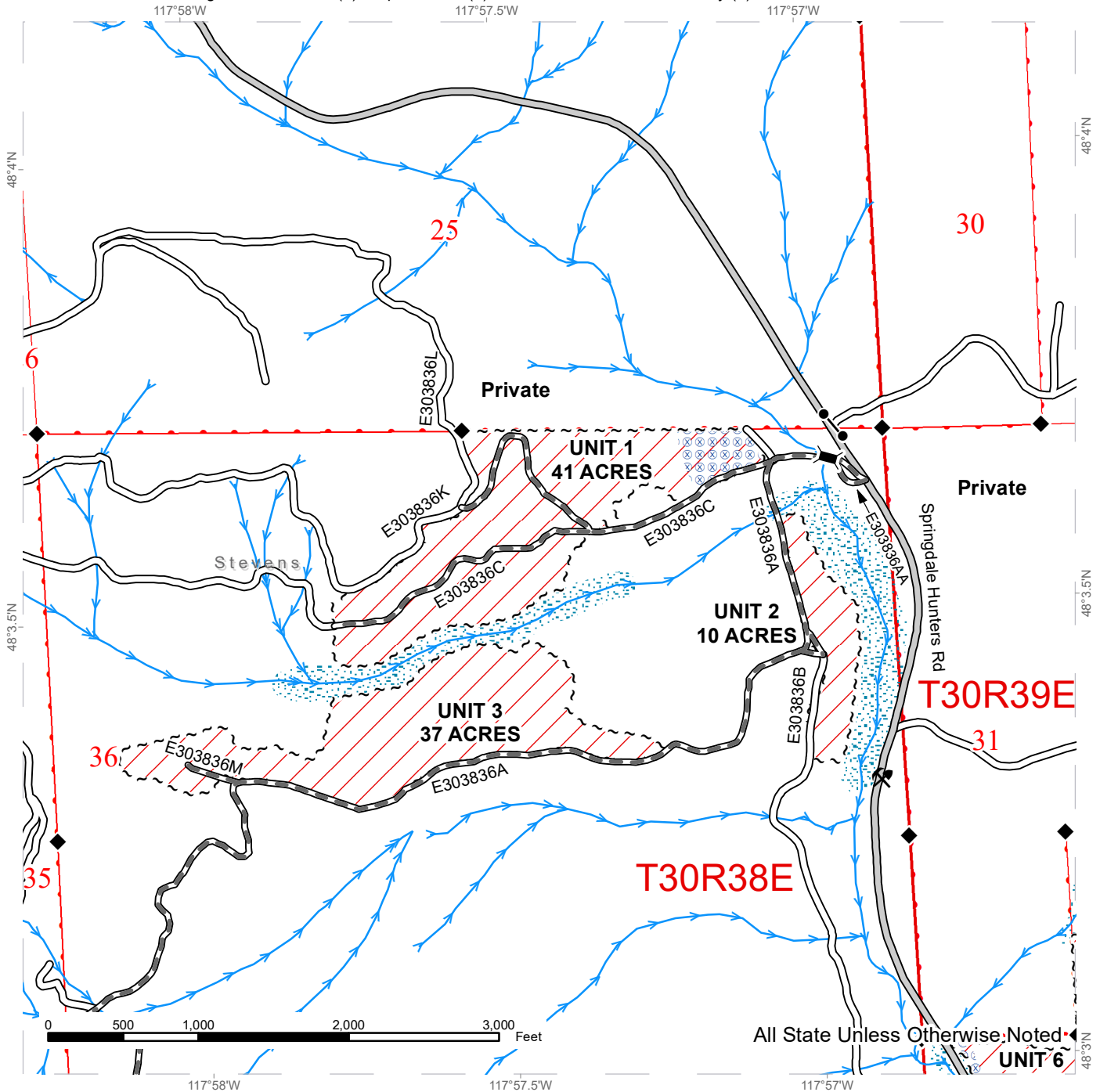
FEES: Within 10 days of day of sale, Purchaser shall provide payment for 6,203 board feet of private right of way timber at the purchaser's per mbf bid price. Purchaser is responsible for obtaining a road approach permit from Stevens county. \$96,679.00 is due on day of sale. \$9.00 per MBF is due upon removal. These are in addition to the bid price.

SPECIAL REMARKS: Cable or tethered harvesting is required in a portion of Unit 8, approximately 25 acres. Whole tree yarding is required in all ground based units. Locked gate restricts access to Unit 8. Contact the Northeast Region Office for access.

TIMBER SALE MAP

SALE NAME: DEER TRAIL
AGREEMENT #: 30-104298
TOWNSHIP(S): T29R38E, T29R39E, T30R38E, T30R39E
TRUST(S): Agricultural School (4), Capitol Grant (7), Common School and Indemnity (3)

REGION: Northeast Region
COUNTY(S): Stevens
ELEVATION RGE: 2200-3200



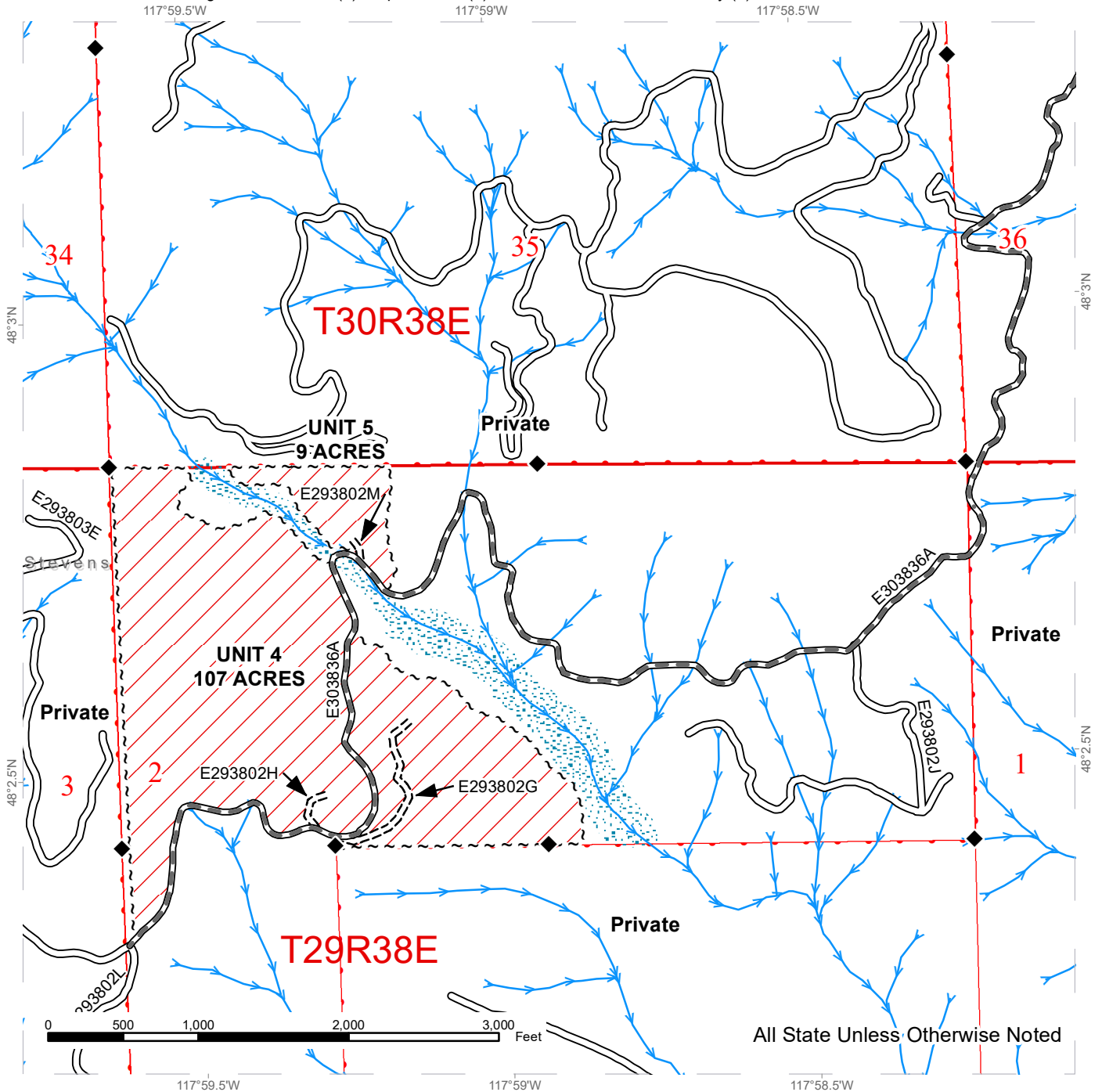
All State Unless Otherwise Noted

Public Land Survey Townships	County Road	Riparian Mgt Zone
Variable Retention Harvest	Existing Roads	Hazard Abatement Area
DNR Managed Lands	Required Pre-Haul Maintenance	Streams
Sale Boundary Tags	Survey Monument	Bridge
	Gate	Rock Pit

TIMBER SALE MAP

SALE NAME: DEER TRAIL
AGREEMENT #: 30-104298
TOWNSHIP(S): T29R38E, T29R39E, T30R38E, T30R39E
TRUST(S): Agricultural School (4), Capitol Grant (7), Common School and Indemnity (3)

REGION: Northeast Region
COUNTY(S): Stevens
ELEVATION RGE: 2200-3200



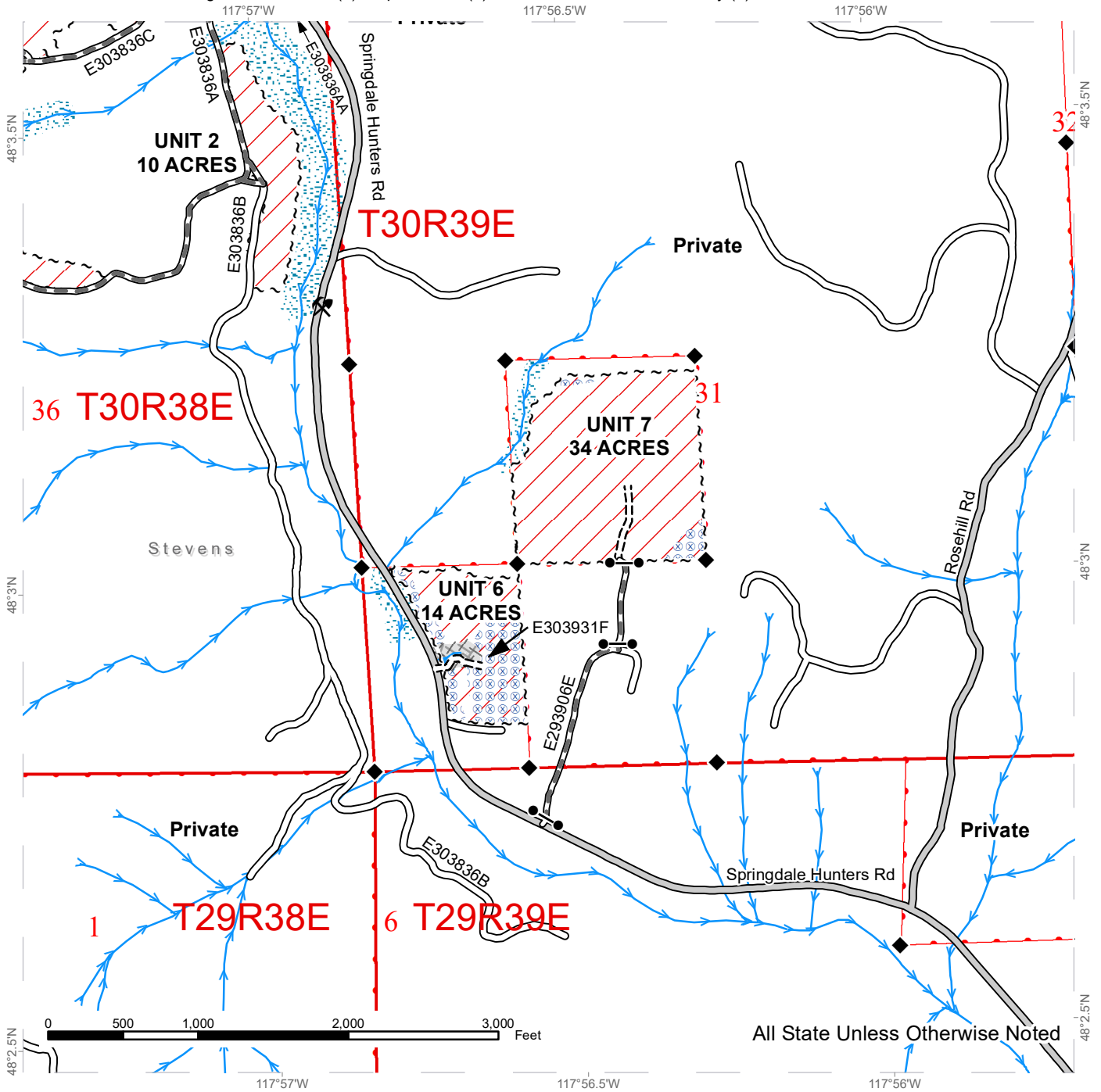
All State Unless Otherwise Noted

Public Land Survey Townships	Existing Roads	Riparian Mgt Zone
Variable Retention Harvest	Required Pre-Haul Maintenance	Streams
DNR Managed Lands	Required Construction	Survey Monument
Sale Boundary Tags		

TIMBER SALE MAP

SALE NAME: DEER TRAIL
AGREEMENT #: 30-104298
TOWNSHIP(S): T29R38E, T29R39E, T30R38E, T30R39E
TRUST(S): Agricultural School (4), Capitol Grant (7), Common School and Indemnity (3)

REGION: Northeast Region
COUNTY(S): Stevens
ELEVATION RGE: 2200-3200

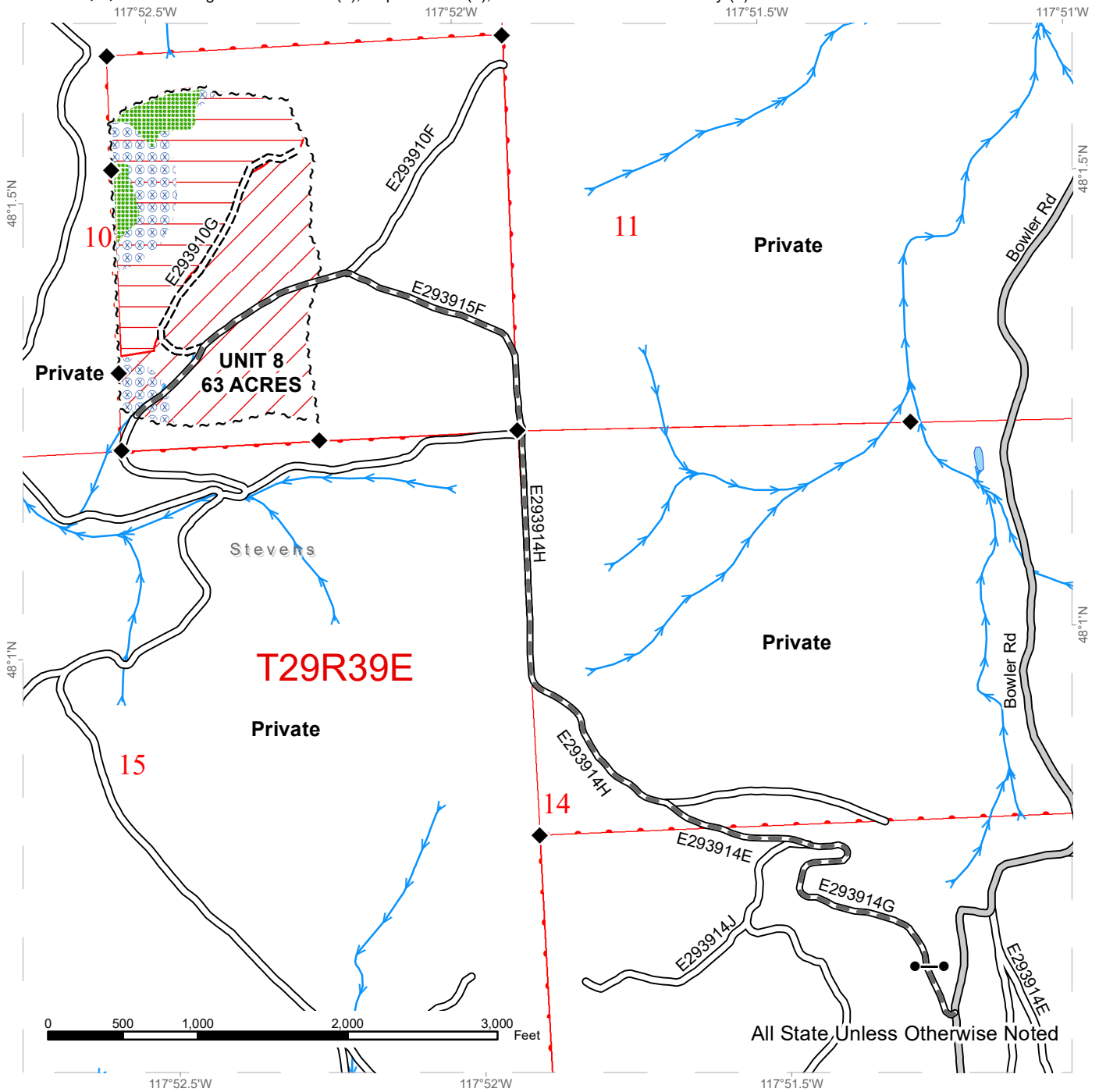


Public Land Survey Townships	County Road	Riparian Mgt Zone
Variable Retention Harvest	Existing Roads	Equipment Limitation Zone
DNR Managed Lands	Required Pre-Haul Maintenance	Hazard Abatement Area
Sale Boundary Tags	Required Construction	Streams
		Survey Monument
		Gate
		Rock Pit

TIMBER SALE MAP

SALE NAME: DEER TRAIL
AGREEMENT #: 30-104298
TOWNSHIP(S): T29R38E, T29R39E, T30R38E, T30R39E
TRUST(S): Agricultural School (4), Capitol Grant (7), Common School and Indemnity (3)

REGION: Northeast Region
COUNTY(S): Stevens
ELEVATION RGE: 2200-3200



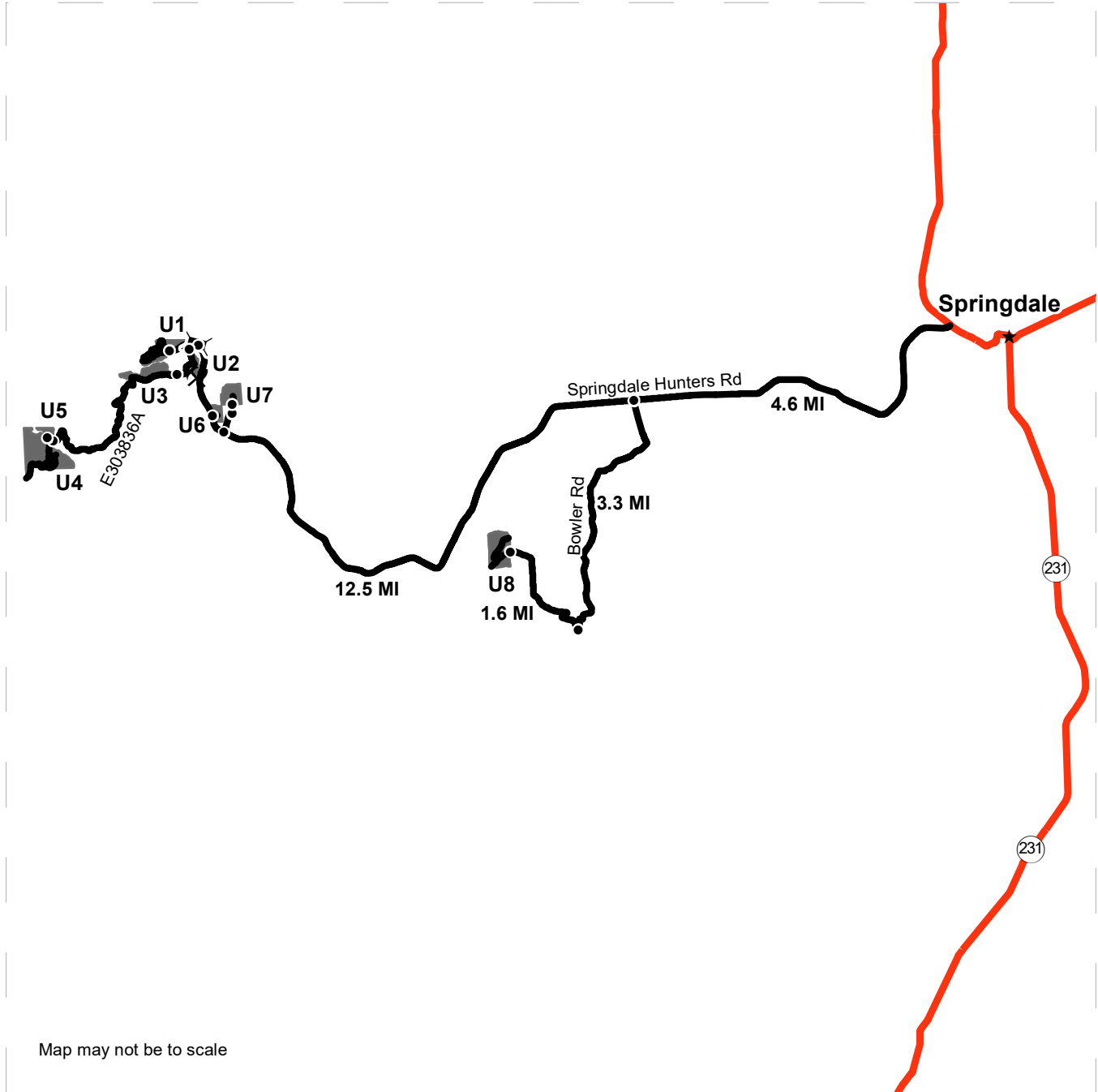
All State Unless Otherwise Noted

Public Land Survey Townships	County Road	Leave Tree Area
Variable Retention Harvest	Existing Roads	Hazard Abatement Area
DNR Managed Lands	Required Pre-Haul Maintenance	Streams
Cable Logging	Required Construction	Survey Monument
Sale Boundary Tags		Gate







DRIVING MAP

SALE NAME: DEER TRAIL
AGREEMENT#: 30-104298
TOWNSHIP(S): T29R38E, T29R39E, T30R38E, T30R39E
TRUST(S): Agricultural School (4), Capitol Grant (7), Common School and Indemnity (3)

REGION: Northeast Region
COUNTY(S): Stevens
ELEVATION RGE: 2200-3200



Map may not be to scale

	Timber Sale Unit
	Haul Route
	Other Route
	Bridge
	Distance Indicator
	Rock Pit

DRIVING DIRECTIONS:

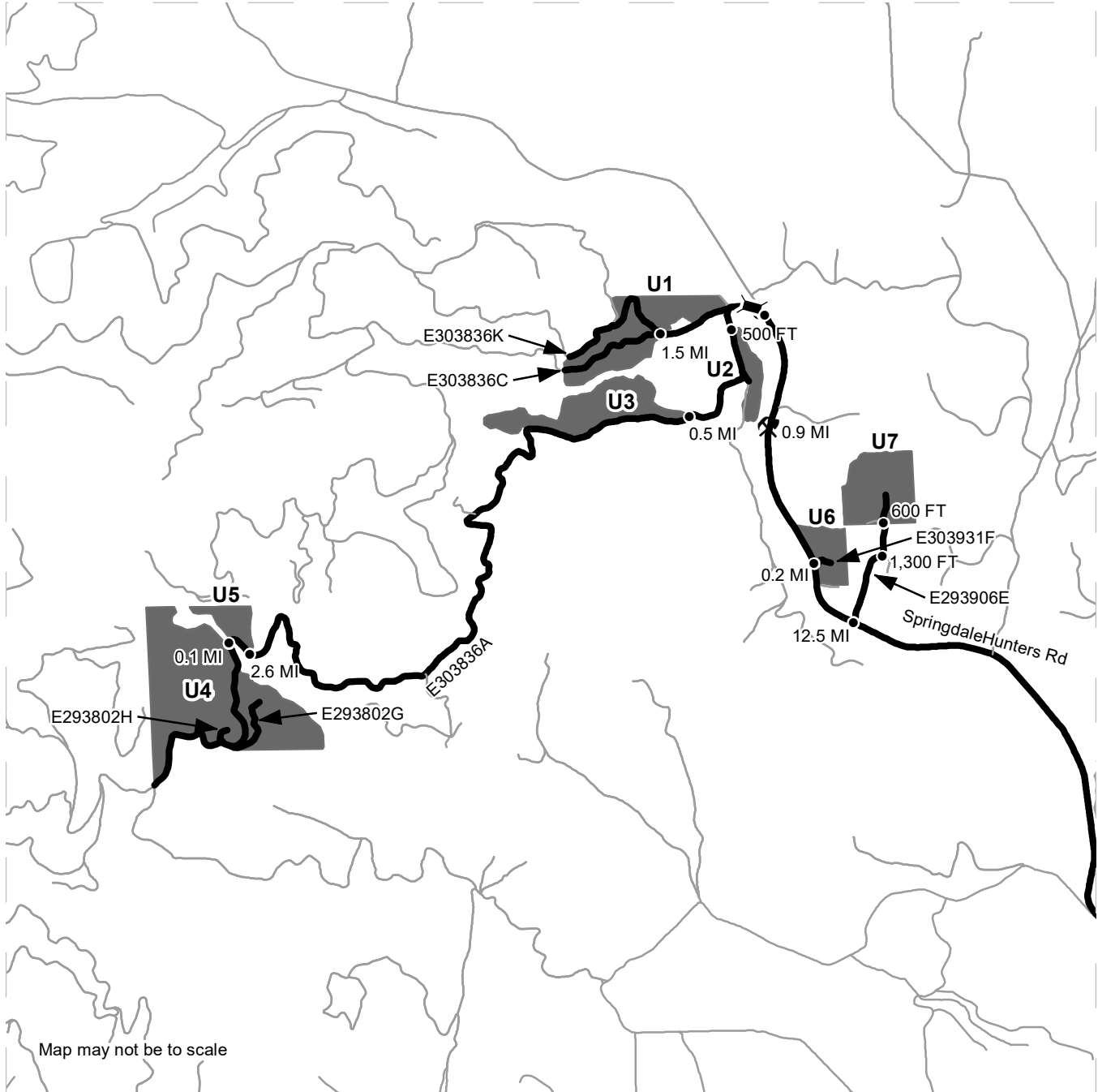
Units 1-5: From Springdale take Highway 231 to Springdale-Hunters Rd travel west approximately 13.6 miles and turn onto E303836A. For Unit 1 Keep right onto E303836C, the NE side of Unit 1 will be on your right. At the fork approximately 1.5 miles in, keep left to reach the SW section of Unit 1 or stay right to reach the NW side. For Unit 2 Keep left onto E303836A for approximately 500 feet. The west side of Unit 2 parallels the road for approximately 800 Feet. To reach Unit 3 Keep left onto E303836A for approximately 0.5 miles. Stay on E303836A Rd for approximately another 2.6 miles to reach the south end of Unit 5. Continue for 0.1 miles to reach Unit 4. **Units 6-7:** From Springdale take Highway 231 to Springdale-Hunters Rd travel west approximately 12.5 miles. Take a right on the E293906E Rd and at approximately 1,300 feet, keep left and stay on the E293906E Rd. Unit 7 is located approximately 600 feet down at the start of DNR ownership. From the Intersection of Springdale-Hunters Rd and E293906E continue 0.2 miles and turn on the E303931F Rd to reach Unit 6. **Unit 8:** From Springdale take Highway 231 to Springdale-Hunters Rd travel west approximately 4.6 miles and turn left onto Bowler Rd. Travel 3.3 miles and turn right onto the E293914G Rd. Continue for 1.6 miles to reach Unit 8.



DRIVING MAP

SALE NAME: DEER TRAIL
AGREEMENT#: 30-104298
TOWNSHIP(S): T29R38E, T29R39E, T30R38E, T30R39E
TRUST(S): Agricultural School (4), Capitol Grant (7), Common School and Indemnity (3)

REGION: Northeast Region
COUNTY(S): Stevens
ELEVATION RGE: 2200-3200



- Timber Sale Unit
- Haul Route
- Other Route
- Bridge
- Distance Indicator
- Rock Pit

DRIVING DIRECTIONS:

Units 1-5: From Springdale take Highway 231 to Springdale-Hunters Rd travel west approximately 13.6 miles and turn onto E303836A. For Unit 1 Keep right onto E303836C, the NE side of Unit 1 will be on your right. At the fork approximately 1.5 miles in, keep left to reach the SW section of Unit 1 or stay right to reach the NW side. For Unit 2 Keep left onto E303836A for approximately 500 feet. The west side of Unit 2 parallels the road for approximately 800 Feet. To reach Unit 3 Keep left onto E303836A for approximately 0.5 miles. Stay on E303836A Rd for approximately another 2.6 miles to reach the south end of Unit 5. Continue for 0.1 miles to reach Unit 4. **Units 6-7:** From Springdale take Highway 231 to Springdale-Hunters Rd travel west approximately 12.5 miles. Take a right on the E293906E Rd and at approximately 1,300 feet, keep left and stay on the E293906E Rd. Unit 7 is located approximately 600 feet down at the start of DNR ownership. From the Intersection of Springdale-Hunters Rd and E293906E continue 0.2 miles and turn on the E303931F Rd to reach Unit 6. **Unit 8:** From Springdale take Highway 231 to Springdale-Hunters Rd travel west approximately 4.6 miles and turn left onto Bowler Rd. Travel 3.3 miles and turn right onto the E293914G Rd. Continue for 1.6 miles to reach Unit 8.





TIMBER NOTICE OF SALE

SALE NAME: Q GLASCO

AGREEMENT NO: 30-104599

AUCTION: September 26, 2023 starting at 10:00 a.m., Northeast Region Office, Colville, WA COUNTY: Stevens

SALE LOCATION: Sale located approximately 6 miles southwest of Fruitland, WA.

PRODUCTS SOLD AND SALE AREA: All conifer species except for leave trees banded with purple paint and two standing snags per acre in Units 1, 2, 3, 4, 5, 6, 7 and 8 bounded by white timber sale boundary tags; and all right of way timber bounded by orange right of way boundary tags.

All forest products above located on part(s) of Sections 6, 8, 10 and 16 all in Township 29 North, Range 36 East, W.M., containing 785 acres, more or less.

CERTIFICATION: This sale is certified under the Sustainable Forestry Initiative® program Standard (cert no: PwC-SFIFM-513)

ESTIMATED SALE VOLUMES AND QUALITY:

Table with columns: Species, Avg Ring DBH, Ring Count, Total MBF, and MBF by Grade (P, SM, 1S, 2S, 3S, 4S, 5S, 6S, UT). Rows include Ponderosa pine, Douglas fir, Larch, and Sale Total.

MINIMUM BID: \$1,099,000.00 BID METHOD: Sealed Bids

PERFORMANCE SECURITY: \$100,000.00 SALE TYPE: Lump Sum

EXPIRATION DATE: November 1, 2026 ALLOCATION: Export Restricted

BID DEPOSIT: \$109,900.00 or Bid Bond. Said deposit shall constitute an opening bid at the appraised price.

HARVEST METHOD: Cable, Tethered, and Ground based equipment. Falling and Yarding will not be permitted from February 1 to August 1 unless authorized in writing by the Contract Administrator due to spring breakup and beetle timing restrictions.

ROADS: 31.41 stations of required construction. 246.07 stations of required reconstruction. 8.15 stations of optional reconstruction. 114.15 stations of required prehaul maintenance. 23.18 stations of optional prehaul maintenance. Road construction will not be permitted from March 1 to June 1 unless authorized in writing by the Contract Administrator due to spring breakup. The hauling of forest products will not be permitted from February 1 to August 1 unless authorized in writing by the Contract Administrator due to spring breakup and beetle timing restrictions

ACREAGE DETERMINATION

CRUISE METHOD: Acreage determined using GPS methods. Acreage shown above is net harvest acres in harvest units. Ponderosa pine: 8.0 - 17.5 inches dbh has a minimum top of 4.6 inch dib. All other species: 7.0 - 17.5 inches dbh has minimum top of 4.6 inch dib. All species



TIMBER NOTICE OF SALE

17.6 inches and greater dbh have a minimum top dib of 40% of dob at 16 feet or a 6 inch top whichever is greater.

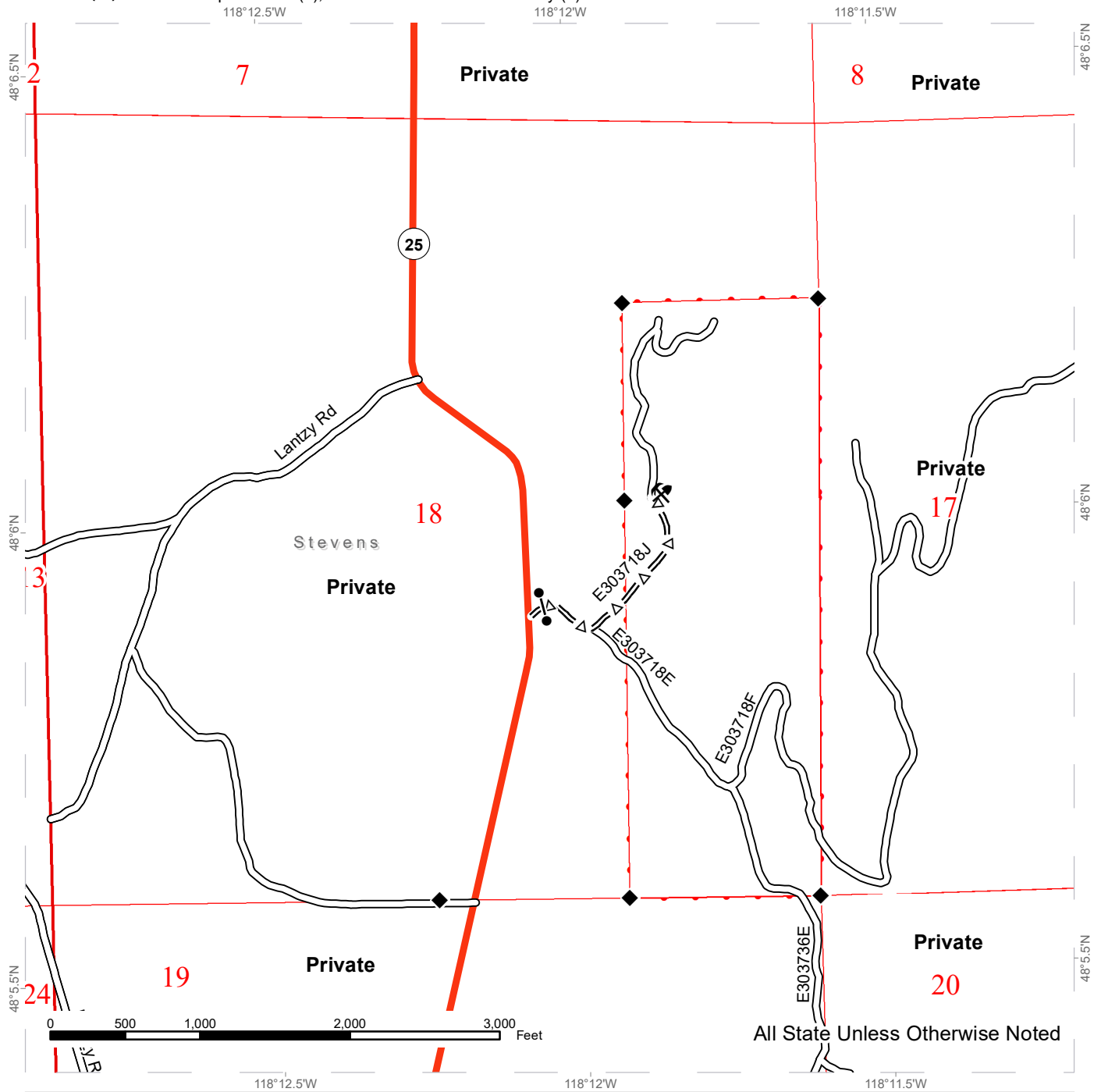
FEES: Within 10 days of day of sale, Purchaser shall provide payment for 4,000 board feet of private right of way timber at the purchaser's per mbf bid price. \$117,181.00 is due on day of sale. \$9.00 per MBF is due upon removal. These are in addition to the bid price.

SPECIAL REMARKS: Cable or tethered equipment is required in portions of Units 2, 3 and 5, approximately 65 acres. Locked gate restricts access to Units 1, 2 and 3. Contact the Northeast Region Office at (509) 684-7474 for access.

TIMBER SALE MAP

SALE NAME: Q GLASCO
AGREEMENT #: 30-104599
TOWNSHIP(S): T29R35E, T29R36E
TRUST(S): Capitol Grant (7), Common School and Indemnity (3)

REGION: Northeast Region
COUNTY(S): Stevens
ELEVATION RGE: 1360-2086



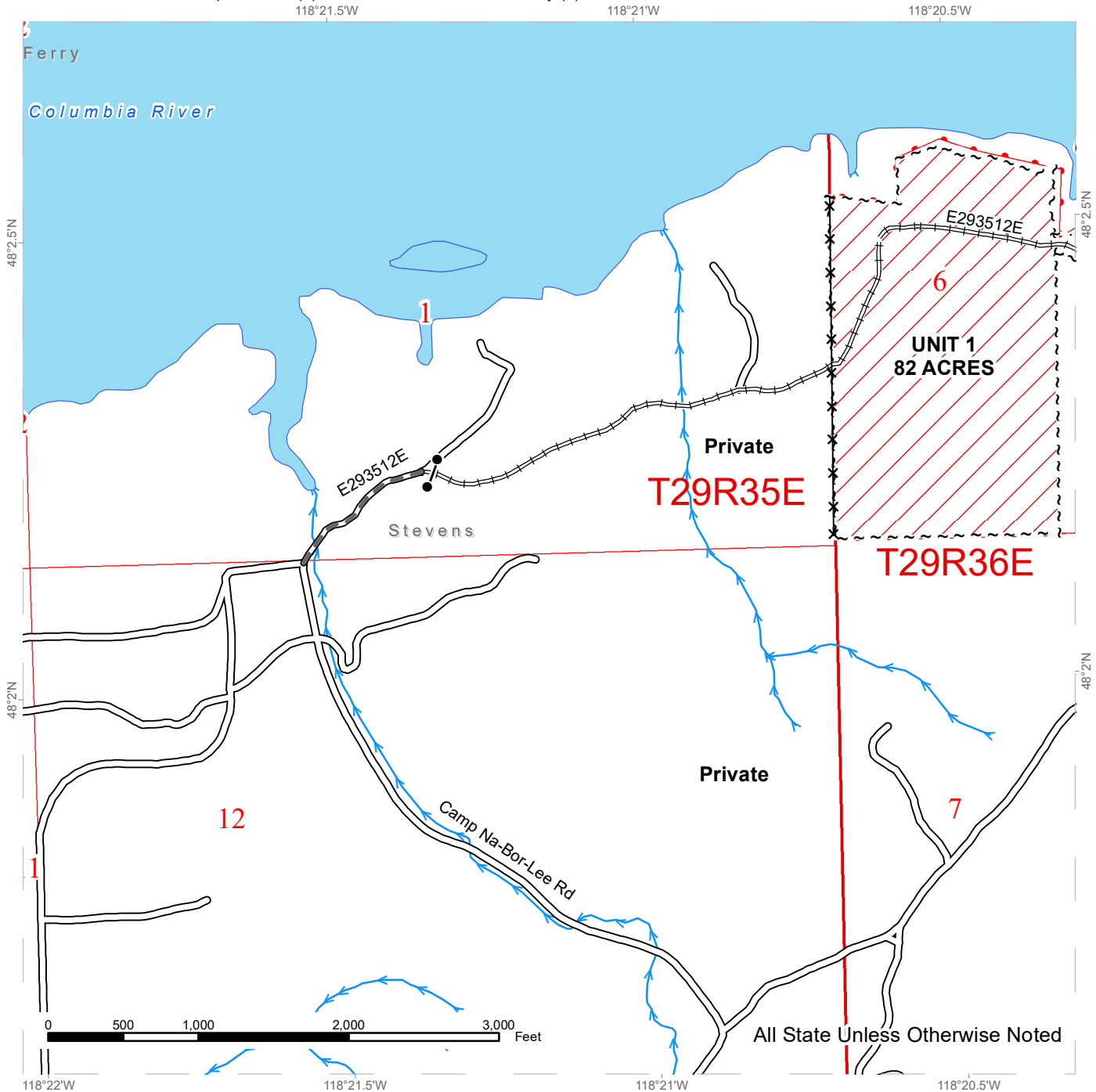
All State Unless Otherwise Noted

Public Land Survey Townships	Existing Roads
DNR Managed Lands	Optional Pre-Haul Maintenance
Survey Monument	Gate
Rock Pit	

TIMBER SALE MAP

SALE NAME: Q GLASCO
AGREEMENT #: 30-104599
TOWNSHIP(S): T29R35E, T29R36E
TRUST(S): Capitol Grant (7), Common School and Indemnity (3)

REGION: Northeast Region
COUNTY(S): Stevens
ELEVATION RGE: 1360-2086



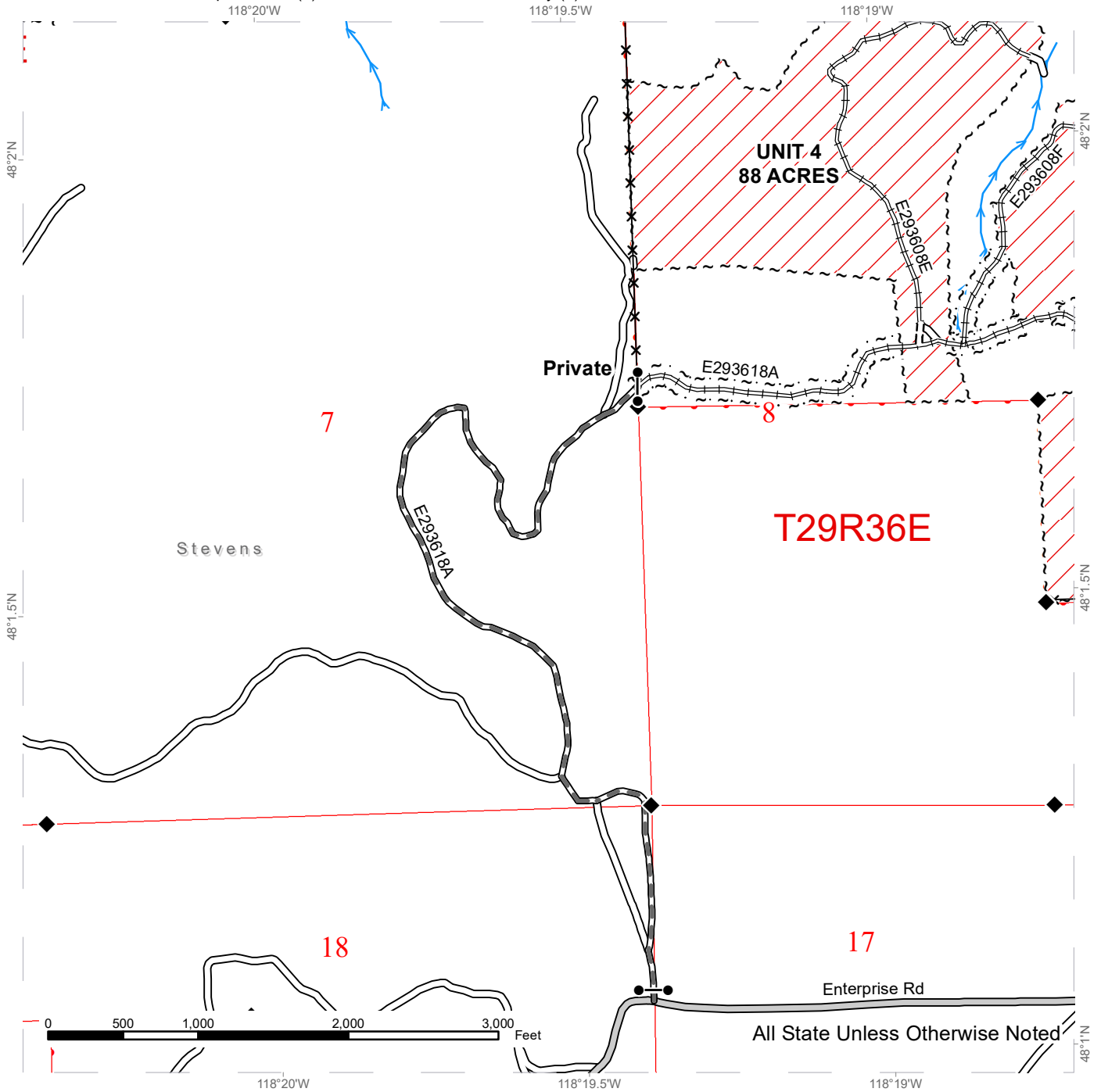
Public Land Survey Townships	Existing Roads	Streams
DNR Managed Lands	Required Pre-Haul Maintenance	Gate
Ground Harvest	Required Reconstruction	Fence
Sale Boundary Tags		
Right of Way Tags = 6 Acres		



TIMBER SALE MAP

SALE NAME: Q GLASCO
AGREEMENT #: 30-104599
TOWNSHIP(S): T29R35E, T29R36E
TRUST(S): Capitol Grant (7), Common School and Indemnity (3)

REGION: Northeast Region
COUNTY(S): Stevens
ELEVATION RGE: 1360-2086

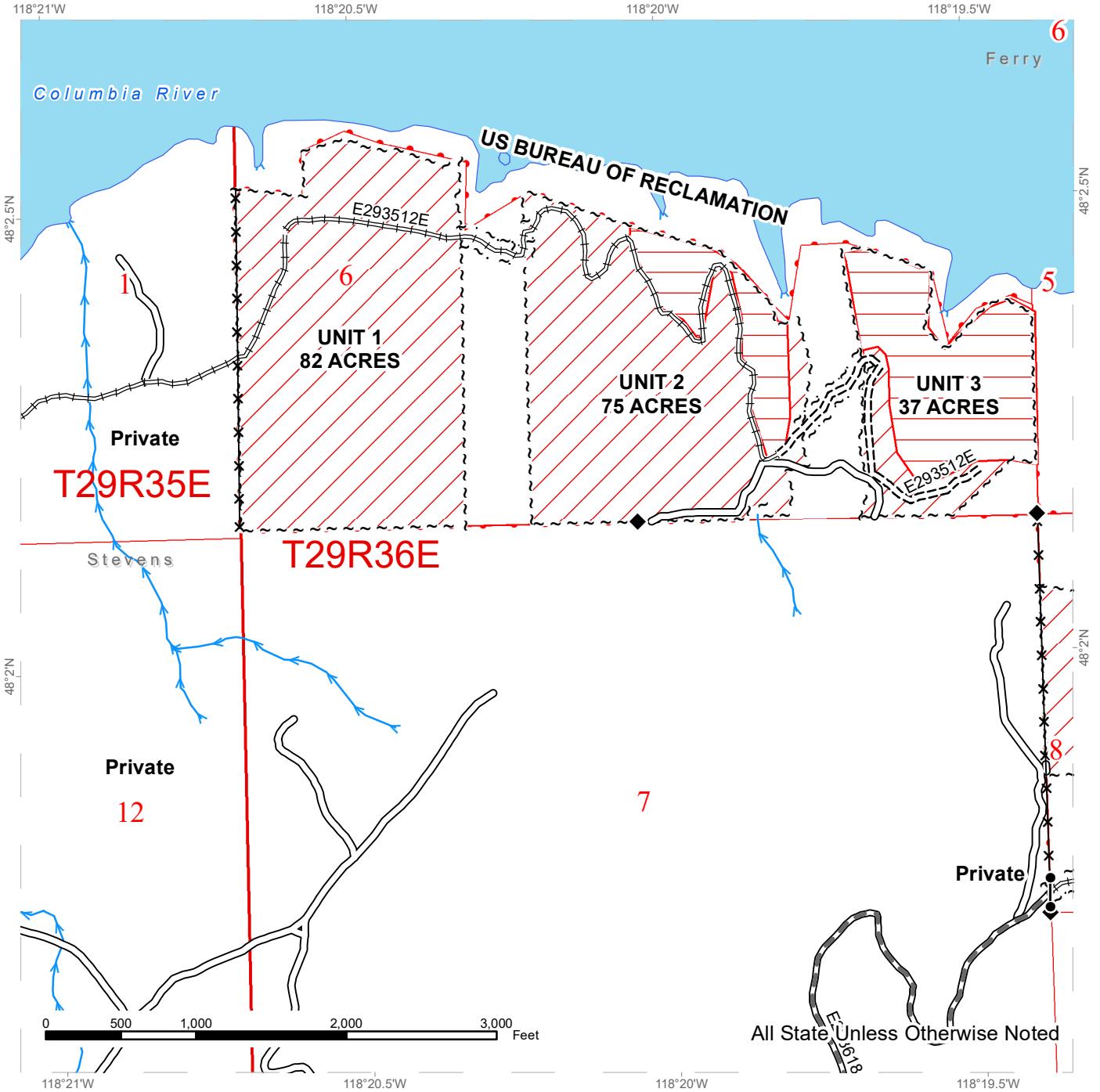


Public Land Survey Townships	County Road	Streams
DNR Managed Lands	Existing Roads	Survey Monument
Ground Harvest	Required Pre-Haul Maintenance	Gate
Sale Boundary Tags	Required Construction	Fence
Right of Way Tags = 6 Acres	Required Reconstruction	

TIMBER SALE MAP

SALE NAME: Q GLASCO
AGREEMENT #: 30-104599
TOWNSHIP(S): T29R35E, T29R36E
TRUST(S): Capitol Grant (7), Common School and Indemnity (3)

REGION: Northeast Region
COUNTY(S): Stevens
ELEVATION RGE: 1360-2086



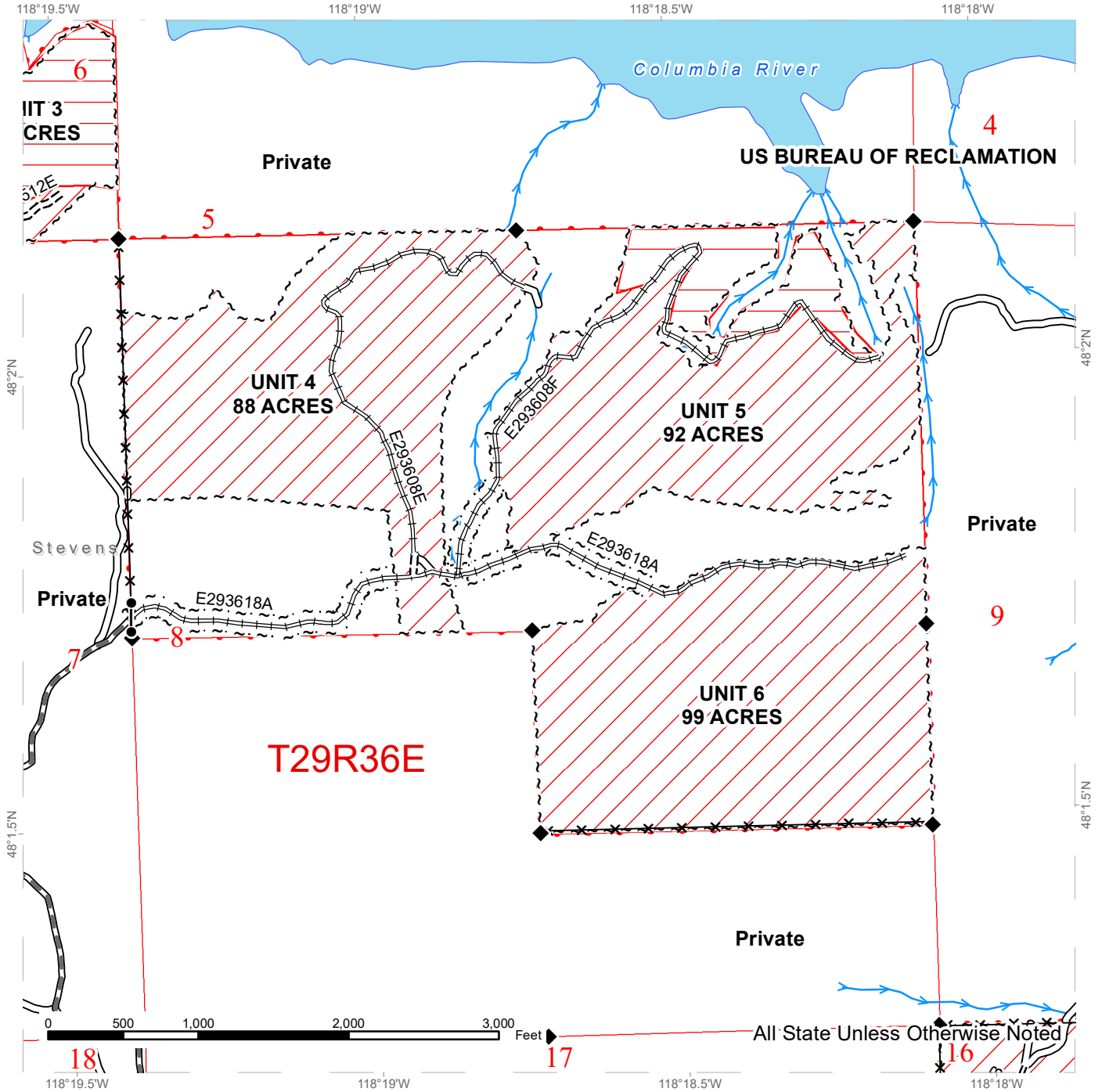
All State Unless Otherwise Noted

Public Land Survey Townships	Existing Roads	Streams
DNR Managed Lands	Required Pre-Haul Maintenance	Survey Monument
Ground Harvest	Required Construction	Gate
Cable Harvest	Required Reconstruction	Fence
Sale Boundary Tags		
Right of Way Tags = 6 Acres		

TIMBER SALE MAP

SALE NAME: Q GLASCO
AGREEMENT #: 30-104599
TOWNSHIP(S): T29R35E, T29R36E
TRUST(S): Capitol Grant (7), Common School and Indemnity (3)

REGION: Northeast Region
COUNTY(S): Stevens
ELEVATION RGE: 1360-2086

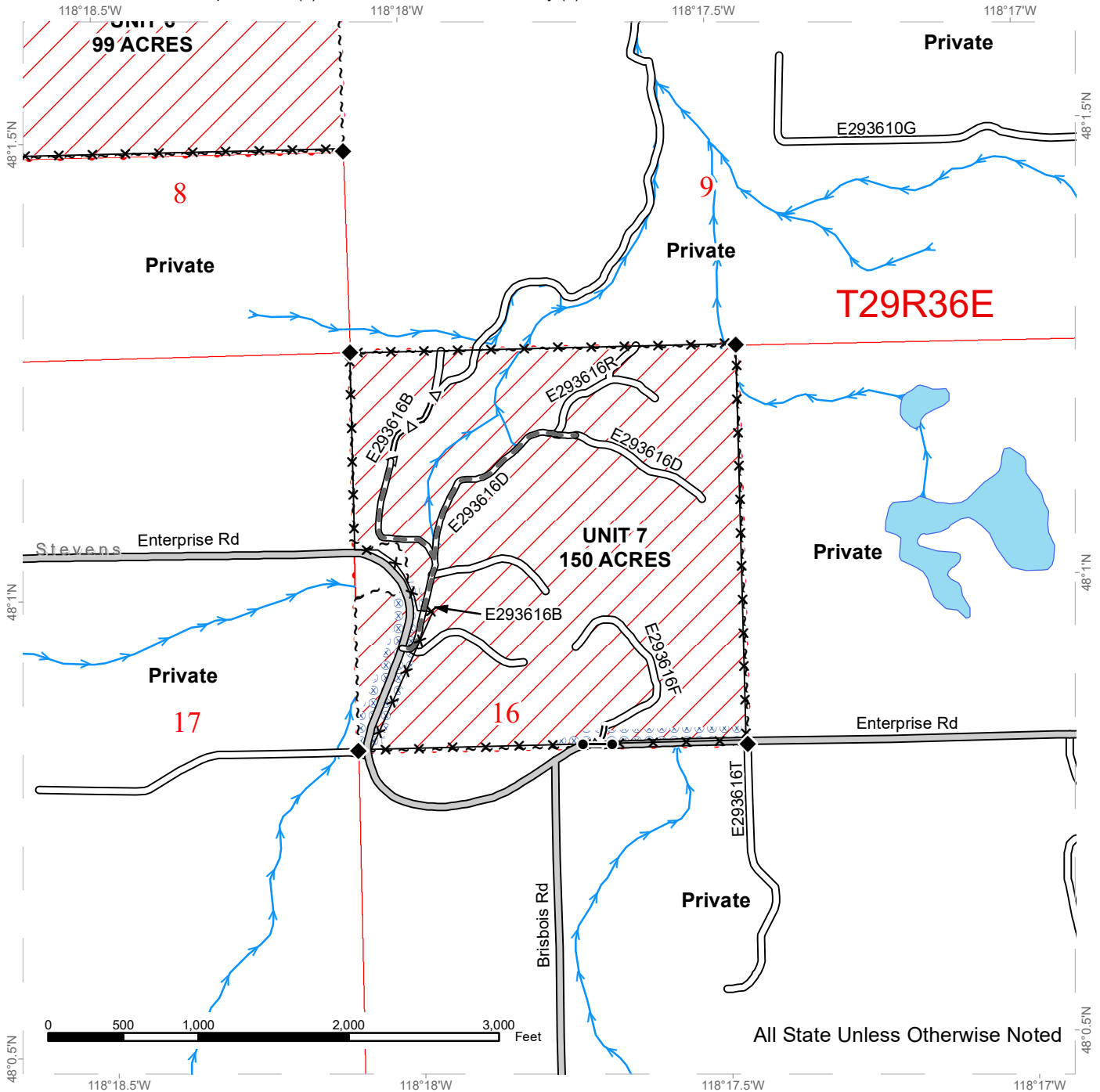


Public Land Survey Townships	Existing Roads	Streams
DNR Managed Lands	Required Pre-Haul Maintenance	Survey Monument
Ground Harvest	Required Construction	Gate
Cable Harvest	Required Reconstruction	Fence
Sale Boundary Tags	Optional Pre-Haul Maintenance	
Right of Way Tags = 6 Acres		

TIMBER SALE MAP

SALE NAME: Q GLASCO
AGREEMENT #: 30-104599
TOWNSHIP(S): T29R35E, T29R36E
TRUST(S): Capitol Grant (7), Common School and Indemnity (3)

REGION: Northeast Region
COUNTY(S): Stevens
ELEVATION RGE: 1360-2086



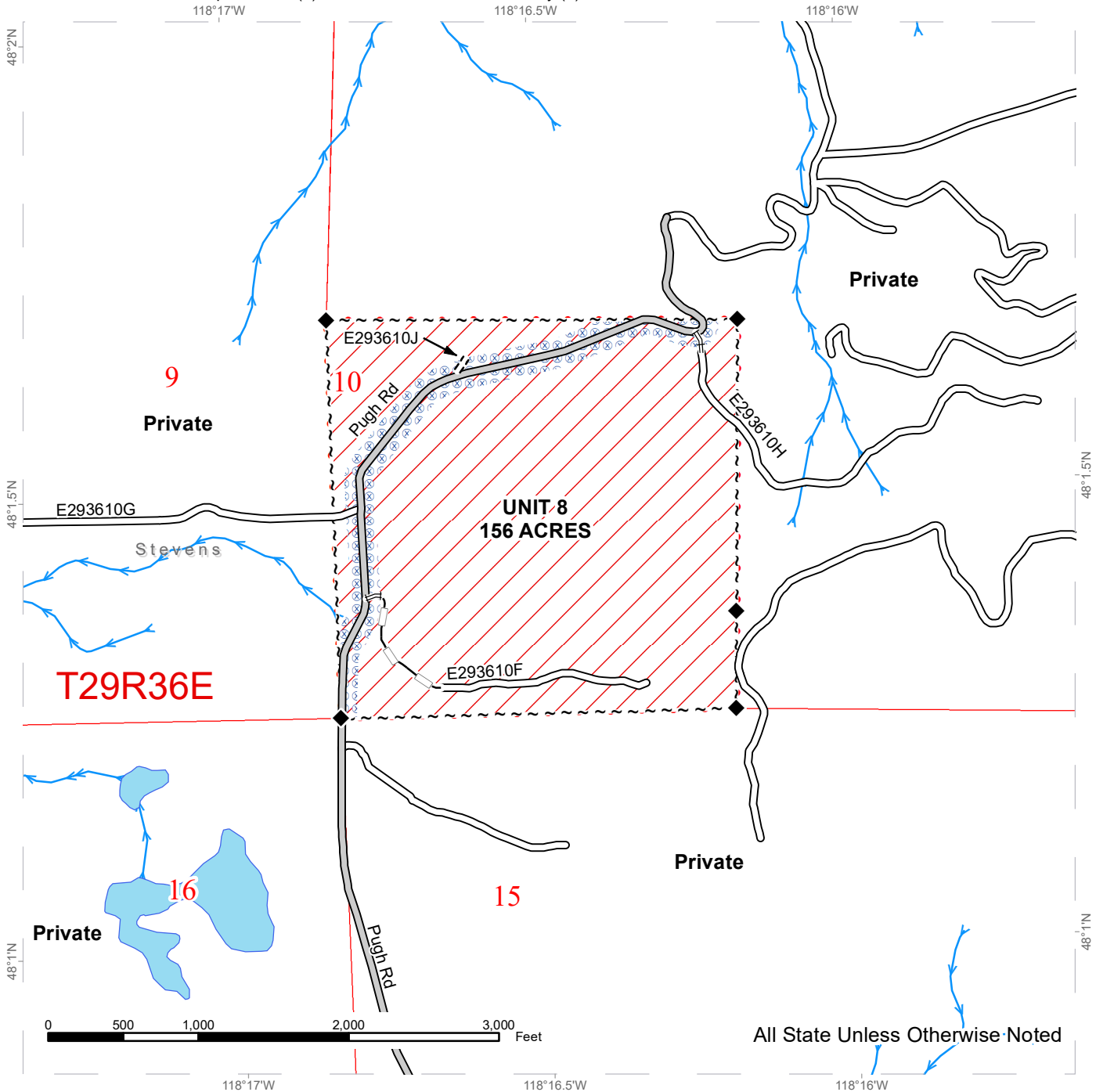
All State Unless Otherwise Noted

	Public Land Survey Townships		County Road		Streams
	DNR Managed Lands		Existing Roads		Survey Monument
	Ground Harvest		Required Pre-Haul Maintenance		Gate
	Hazard Abatement Area		Optional Pre-Haul Maintenance		Fence
	Sale Boundary Tags				

TIMBER SALE MAP

SALE NAME: Q GLASCO
AGREEMENT #: 30-104599
TOWNSHIP(S): T29R35E, T29R36E
TRUST(S): Capitol Grant (7), Common School and Indemnity (3)

REGION: Northeast Region
COUNTY(S): Stevens
ELEVATION RGE: 1360-2086



All State Unless Otherwise Noted

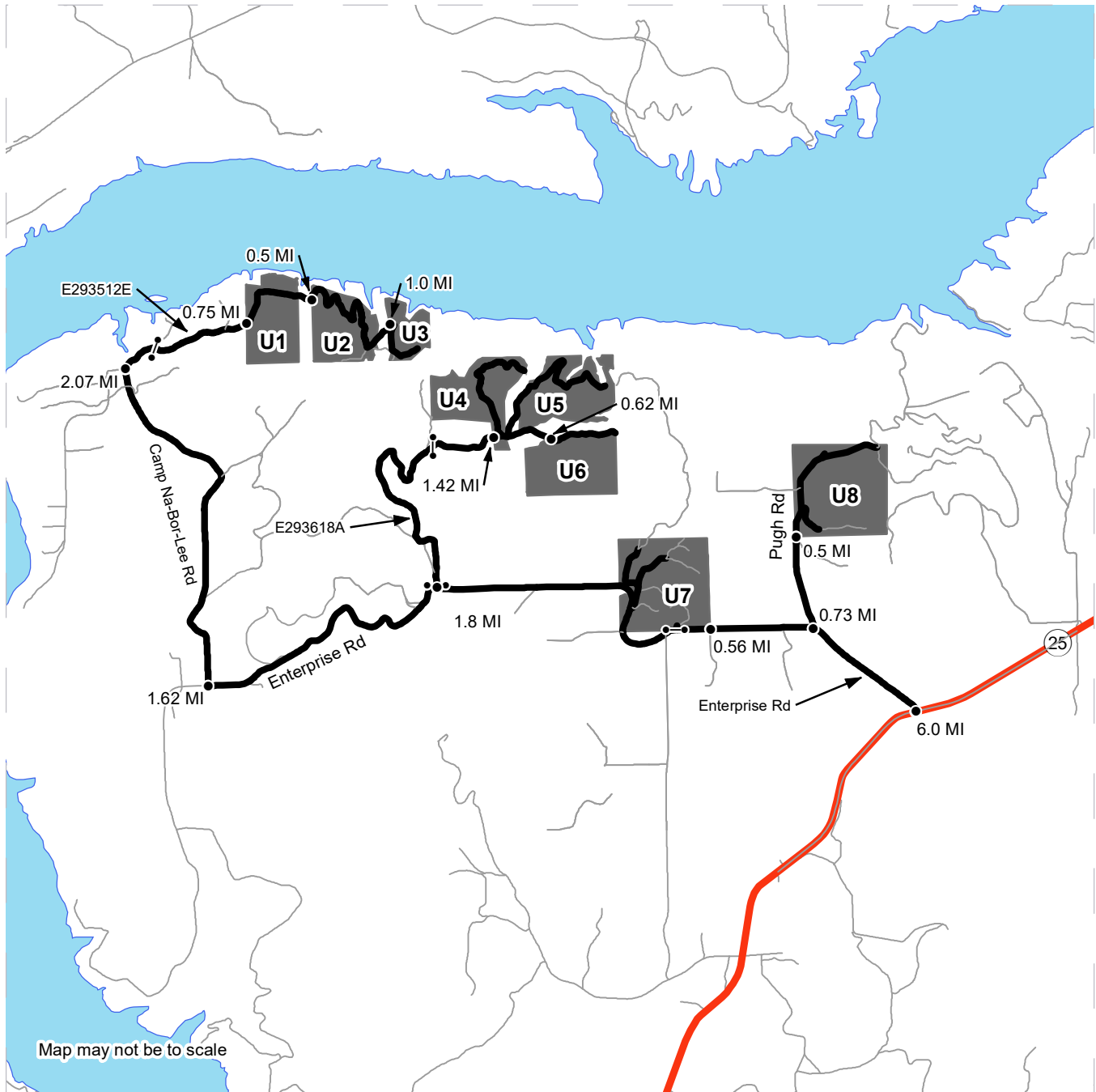
Public Land Survey Townships	County Road	Streams
DNR Managed Lands	Existing Roads	Survey Monument
Ground Harvest	Required Construction	
Hazard Abatement Area	Required Reconstruction	
Sale Boundary Tags	Optional Reconstruction	









DRIVING MAP

SALE NAME: Q GLASCO
AGREEMENT#: 30-104599
TOWNSHIP(S): T29R35E, T29R36E
TRUST(S): Capitol Grant (7), Common School and Indemnity (3)

REGION: Northeast Region
COUNTY(S): Stevens
ELEVATION RGE: 1360-2086



	Timber Sale Unit
	Haul Route
	Other Route
	Highway
	Distance Indicator
	Gate

DRIVING DIRECTIONS:

From the junction of Highway 25 and Springdale-Hunters road located near Hunters, travel south on Highway 25 for 6.0 miles and then turn right onto Enterprise road. Travel on Enterprise road for 0.73 miles and turn right onto Pugh road, travel for 0.5 miles on Pugh road to reach unit 8. From the junction of Enterprise and Pugh roads, travel west on Enterprise road for 0.56 miles to reach unit 7. From unit 7, travel west on Enterprise road for 1.8 miles and turn right onto E293618A and continue for 1.42 miles on E293618A to reach unit 4; proceed for another 0.62 miles to reach units 5 and 6. From the junction of Enterprise road and E293618A, travel west on Enterprise road for 1.62 miles and turn right onto Camp Na-Bor-Lee road. Travel for 2.07 miles on Camp Na-Bor-Lee road and turn right onto the E293512E road, continue on road E293512E for 0.75 miles to reach unit 1; proceed for another 0.5 miles to reach unit 2 and another 1.0 miles to reach unit 3.



DRIVING MAP

SALE NAME: Q GLASCO
AGREEMENT#: 30-104599
TOWNSHIP(S): T29R35E, T29R36E
TRUST(S): Capitol Grant (7), Common School and Indemnity (3)

REGION: Northeast Region
COUNTY(S): Stevens
ELEVATION RGE: 1360-2086



	Timber Sale Unit
	Haul Route
	Highway
	Distance Indicator
	Gate
	Rock Pit
	Town

DRIVING DIRECTIONS:

From the junction of Highway 25 and Springdale-Hunters road located near Hunters, travel south on Highway 25 for 6.0 miles and then turn right onto Enterprise road. Travel on Enterprise road for 0.73 miles and turn right onto Pugh road, travel for 0.5 miles on Pugh road to reach unit 8. From the junction of Enterprise and Pugh roads, travel west on Enterprise road for 0.56 miles to reach unit 7. From unit 7, travel west on Enterprise road for 1.8 miles and turn right onto E293618A and continue for 1.42 miles on E293618A to reach unit 4; proceed for another 0.62 miles to reach units 5 and 6. From the junction of Enterprise road and E293618A, travel west on Enterprise road for 1.62 miles and turn right onto Camp Na-Bor-Lee road. Travel for 2.07 miles on Camp Camp Na-Bor-Lee road and turn right onto the E293512E road, continue on road E293512E for 0.75 miles to reach unit 1; proceed for another 0.5 miles to reach unit 2 and another 1.0 miles to reach unit 3.





TIMBER NOTICE OF SALE

SALE NAME: Q BLOWHOLE

AGREEMENT NO: 30-102287

AUCTION: September 28, 2023 starting at 10:00 a.m., Southeast Region Office, Ellensburg, WA

COUNTY: Yakima

SALE LOCATION: Sale located approximately 6 miles northwest of Glenwood, Washington

PRODUCTS SOLD AND SALE AREA:

All live timber meeting the Schedule A Prescription, not marked blue; bounded by timber sale tags and/or pink flagging

All forest products above located on part(s) of Sections 19 and 30 all in Township 7 North, Range 12 East, Sections 23, 24, 25 and 26 all in Township 7 North, Range 11 East, W.M., containing 605 acres, more or less.

CERTIFICATION: This sale is certified under the Sustainable Forestry Initiative® program Standard (cert no: PwC-SFIFM-513)

ESTIMATED SALE VOLUMES AND QUALITY:

Table with columns: Species, Avg Ring DBH, Ring Count, Total MBF, Total Tons, Price \$/Ton, and MBF by Grade (3P, SM, 1S, 2S, 3S, 4S, UT). Rows include Grand fir, Lodgepole, and Douglas fir.

Table with columns: Species, Avg Ring DBH, Ring Count, Total MBF, Total Tons, Price \$/Ton, and MBF by Grade (1S, 2S, 3S, 4S, 5S, 6S, UT). Rows include Ponderosa pine and Sale Total.

MINIMUM BID: \$14.75/ton (est. value \$504,000.00) BID METHOD: Sealed Bids

PERFORMANCE SECURITY: \$100,000.00 SALE TYPE: Tonnage Scale

EXPIRATION DATE: December 1, 2025 ALLOCATION: Export Restricted

BIDDABLE SPECIES: Ponderosa pine

BID DEPOSIT: \$54,000.00 or Bid Bond. Said deposit shall constitute an opening bid at the appraised price.

HARVEST METHOD: 100% ground-based harvest. Falling and Yarding will not be permitted from November 1 to April 30 unless authorized in writing by the Contract Administrator.

ROADS: 15.65 stations of required construction. 37.40 stations of required reconstruction. 47.25 stations of required prehaul maintenance. 29.40 stations of abandonment. Road construction will not be permitted from November 1 to April 30 unless authorized in writing by the Contract Administrator. The hauling of forest products will not be permitted from November 1 to April 30 unless authorized in writing by the Contract Administrator.



TIMBER NOTICE OF SALE

ACREAGE DETERMINATION

CRUISE METHOD: Garmin 64 gps traverse. Variable plot cruising 1 plot/2 acres. 33.6 for basal area, 160 to select cruise trees. Unit 3 was cruised with fixed plots to estimate loads and tonnage removed per acre.

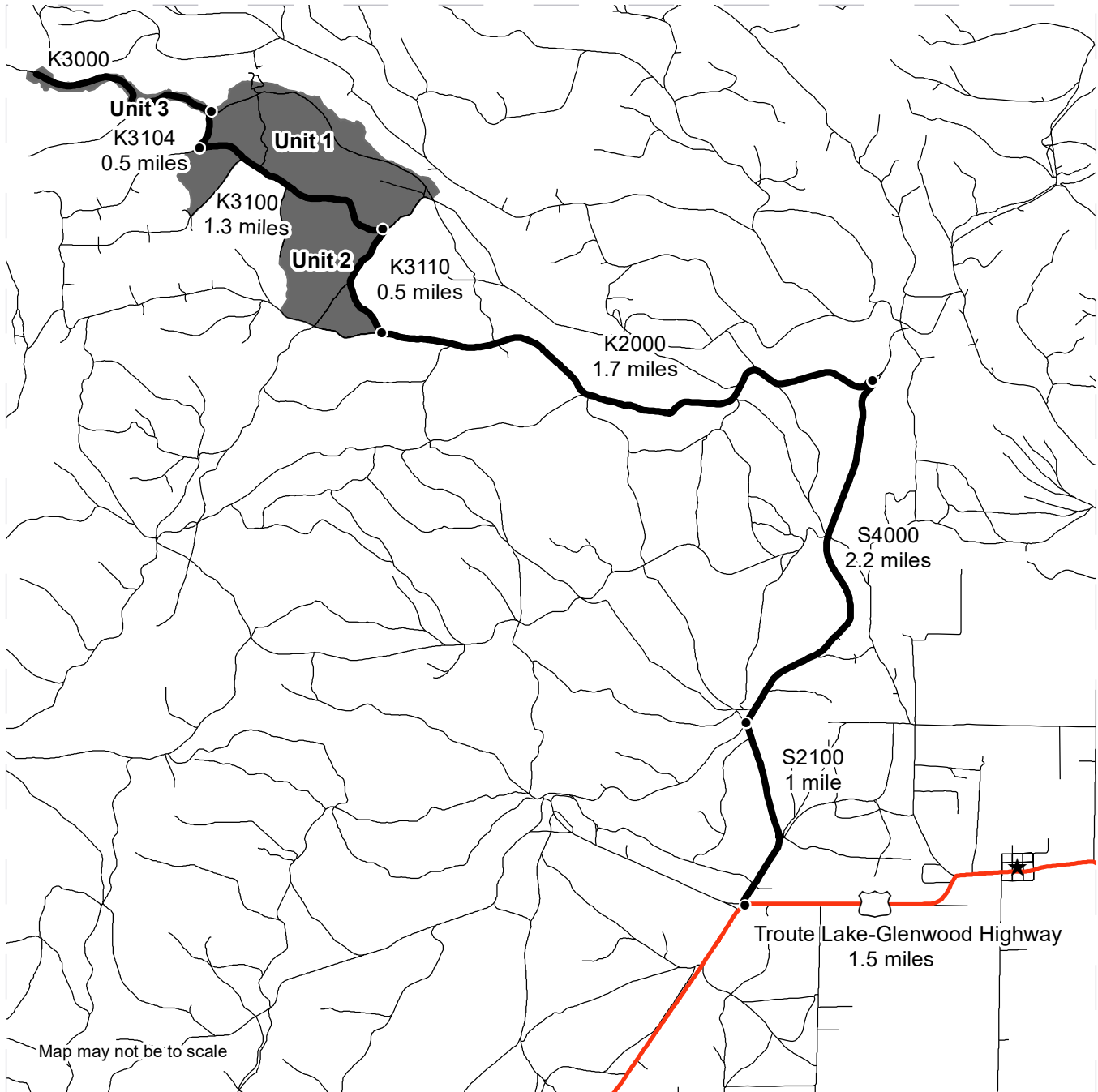
FEES: \$63,480.00 is due on day of sale. \$1.17 per ton is due upon removal. These are in addition to the bid price.

SPECIAL REMARKS: Unit 3 has 2500 tons of lodgepole pine estimated to be harvested by prescription. Leave trees in this unit are marked in blue paint.

DRIVING MAP

SALE NAME: Q BLOWHOLE
AGREEMENT#: 30-102287
TOWNSHIP(S): T7R11E, T7R12E
TRUST(S): Charitable/Educational/Penal & Reformatory Instit. (6), Common School and Indemnity (3), University - Transferred (5)

REGION: Southeast Region
COUNTY(S): Yakima
ELEVATION RGE: 3000'-3760'



- Timber Sale Unit
- Haul Route
- Other Road
- Highway
- Distance Indicators
- Glenwood, WA

DRIVING DIRECTIONS:

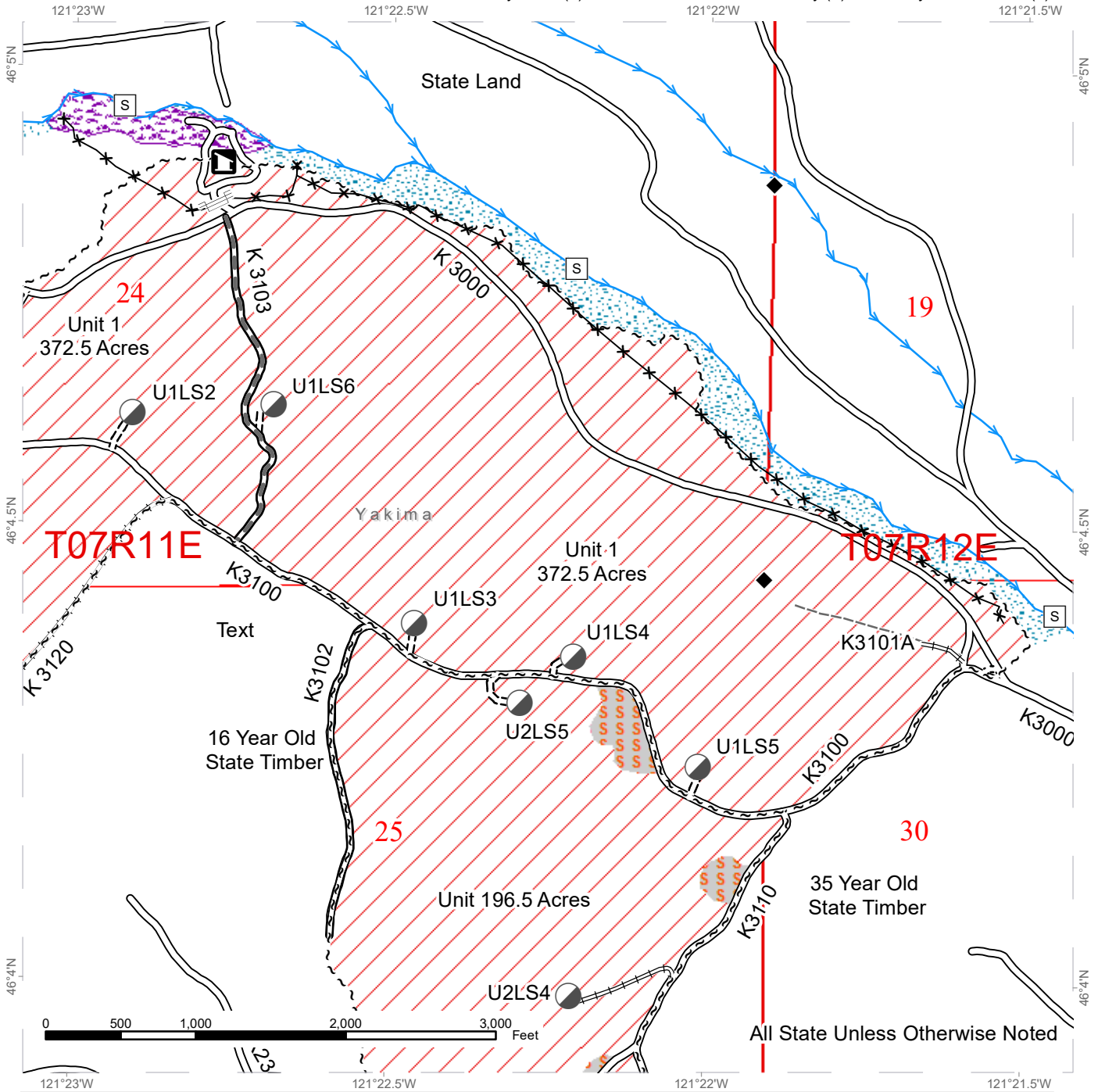
From Glenwood, follow Trout Lake-Glenwood Highway west for 1.5 miles. Turn right following S2100 for 1 mile and continue right onto S4000. Stay on S4000 for 2.2 miles until the switchback. Take a left at the switchback and continue on the K2000 for 1.7 miles. Then, turn right onto the K3110. To access Units 1 and 3, continue on the K3110 for 0.5 miles until you reach the K3100. Follow the K3100 to the K3104 and take a right. Follow the K3104 for 0.5 miles until you reach the K3000.



TIMBER SALE MAP

SALE NAME: Q BLOWHOLE
AGREEMENT #: 30-102287
TOWNSHIP(S): T7R11E, T7R12E
TRUST(S): Charitable/Educational/Penal & Reformatory Instit. (6), Common School and Indemnity (3), University - Transferred (5)

REGION: Southeast Region
COUNTY(S): Yakima
ELEVATION RGE: 3000'-3760'



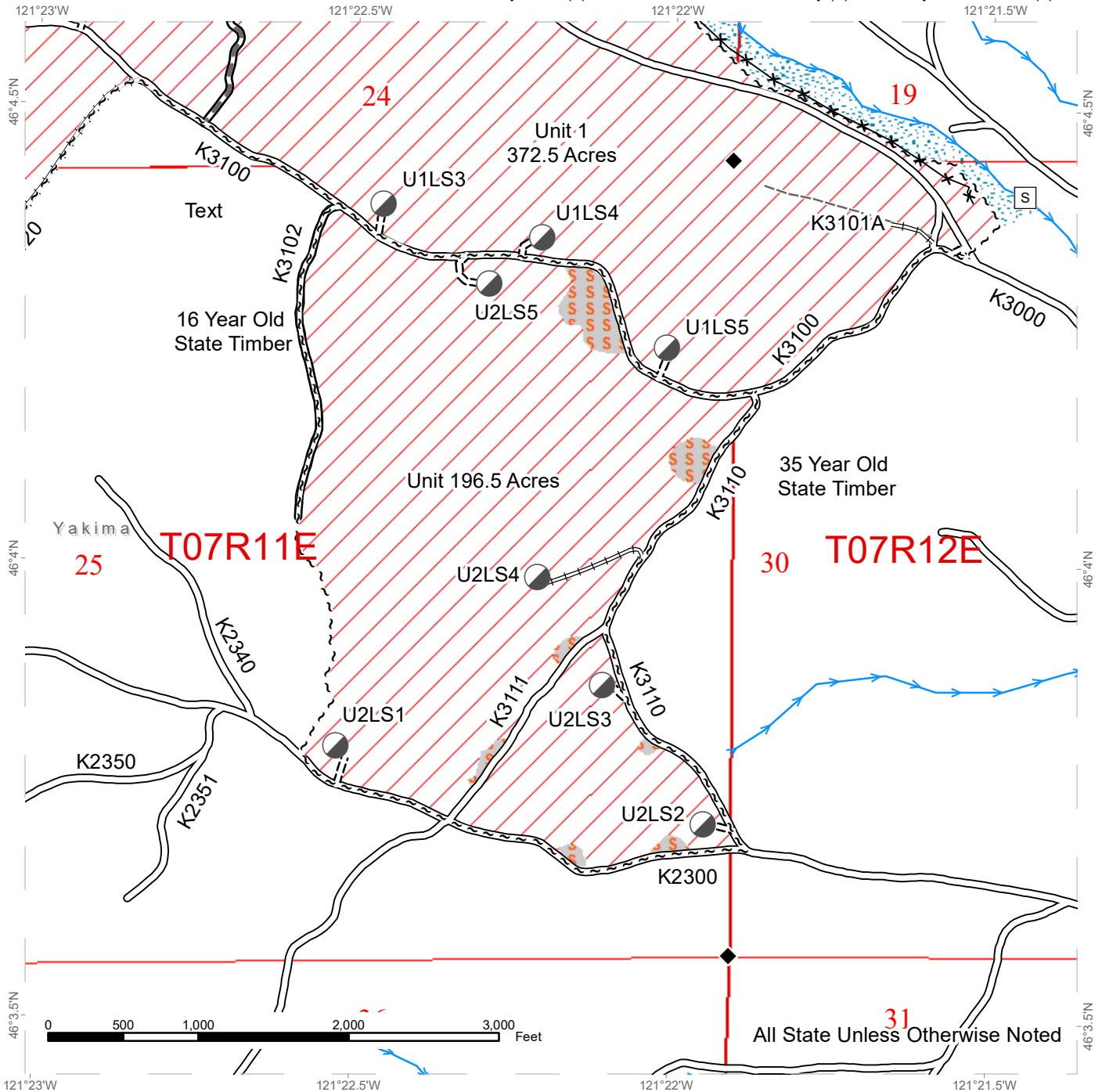
All State Unless Otherwise Noted

~ ~ ~ Sale Boundary Tags	Channel Migration Zone	Stream Type
Variable Density Thinning	Skip	Stream Type Break
Survey Monument	Riparian Mgt Zone	Streams
Cattle guard	Existing Roads	Fence
Designated Landing	Required Pre-Haul Maintenance	
Camp Site	Required Construction	
DNR Managed Lands	Required Reconstruction	
	Old Grades/Trails	

TIMBER SALE MAP

SALE NAME: Q BLOWHOLE
AGREEMENT #: 30-102287
TOWNSHIP(S): T7R11E, T7R12E
TRUST(S): Charitable/Educational/Penal & Reformatory Instit. (6), Common School and Indemnity (3), University - Transferred (5)

REGION: Southeast Region
COUNTY(S): Yakima
ELEVATION RGE: 3000'-3760'



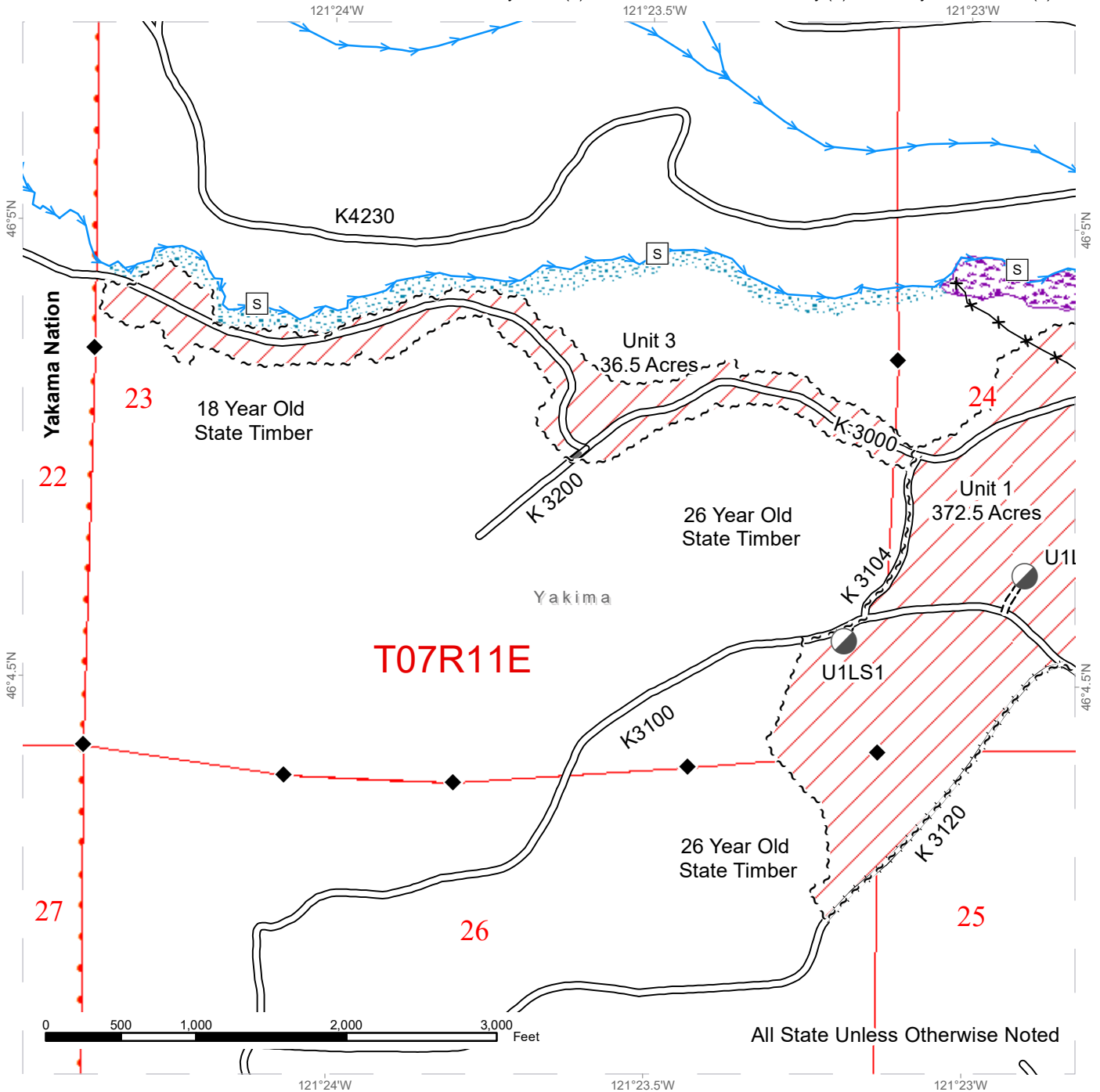
~ ~ ~ Sale Boundary Tags	\$\$\$ Skip	□ Stream Type
Variable Density Thinning	Riparian Mgt Zone	* Stream Type Break
◆ Survey Monument	Existing Roads	Streams
● Designated Landing	Required Pre-Haul Maintenance	*-x Fence
□ DNR Managed Lands	Required Construction	
	Required Reconstruction	
	Old Grades/Trails	



TIMBER SALE MAP

SALE NAME: Q BLOWHOLE
AGREEMENT #: 30-102287
TOWNSHIP(S): T7R11E, T7R12E
TRUST(S): Charitable/Educational/Penal & Reformatory Instit. (6), Common School and Indemnity (3), University - Transferred (5)

REGION: Southeast Region
COUNTY(S): Yakima
ELEVATION RGE: 3000'-3760'



~ ~ ~ Sale Boundary Tags	Channel Migration Zone	Stream Type
Variable Density Thinning	Riparian Mgt Zone	Stream Type Break
Survey Monument	Existing Roads	Streams
Designated Landing	Required Pre-Haul Maintenance	Fence
DNR Managed Lands	Required Construction	
	Required Reconstruction	

