



Saddle Gap - Chelan County



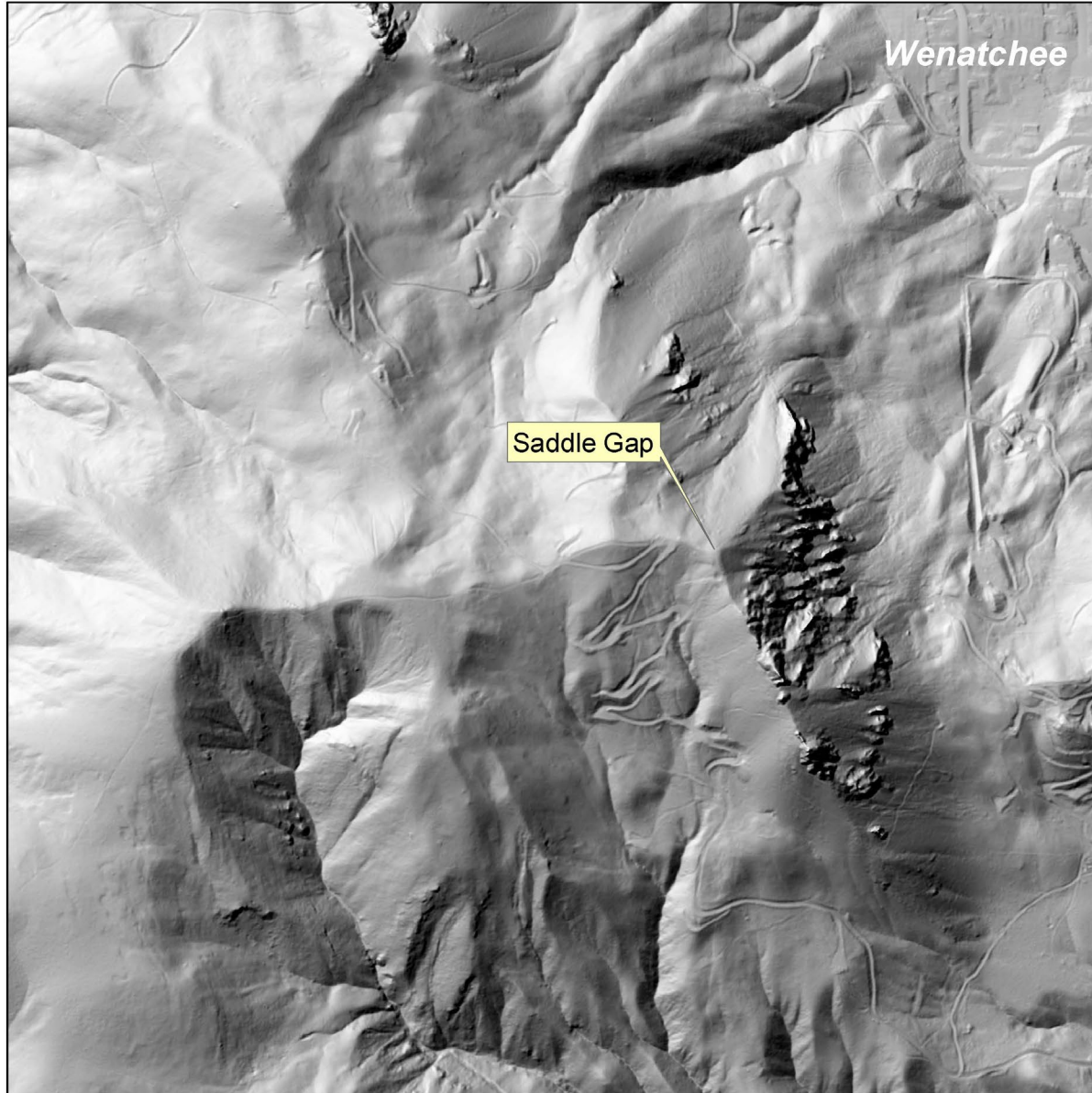
Gap; 1,985 ft elevation; located 0.5 miles SW of the City of Wenatchee.

The proposed name change the name of Squaw Saddle to "Saddle Gap". The proposed name is descriptive, as the gap and nearby summit form a shape of a saddle on horseback.

There are two other gaps in Chelan County using the word "saddle", Maverick Saddle and McKenzie Saddle.



Saddle Gap - Chelan County



Gap; 1,985 ft elevation; located 0.5 miles SW of the City of Wenatchee.

The proposed name change the name of Squaw Saddle to "Saddle Gap". The proposed name is descriptive, as the gap and nearby summit form a shape of a saddle on horseback.

There are two other gaps in Chelan County using the word "saddle", Maverick Saddle and McKenzie Saddle.



Saddle Rock - Chelan County

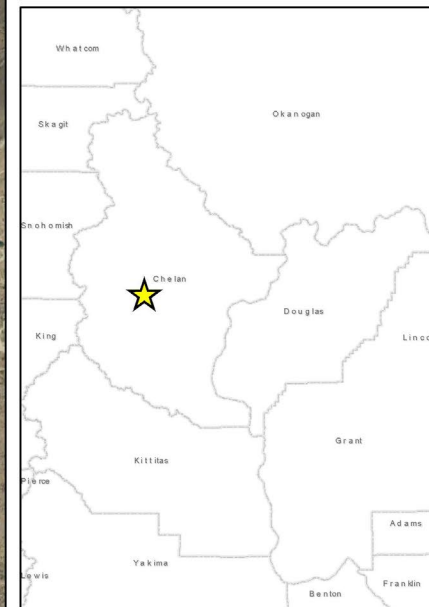


Summit; 2,035 ft elevation; located 0.5 miles SW of the City of Wenatchee..

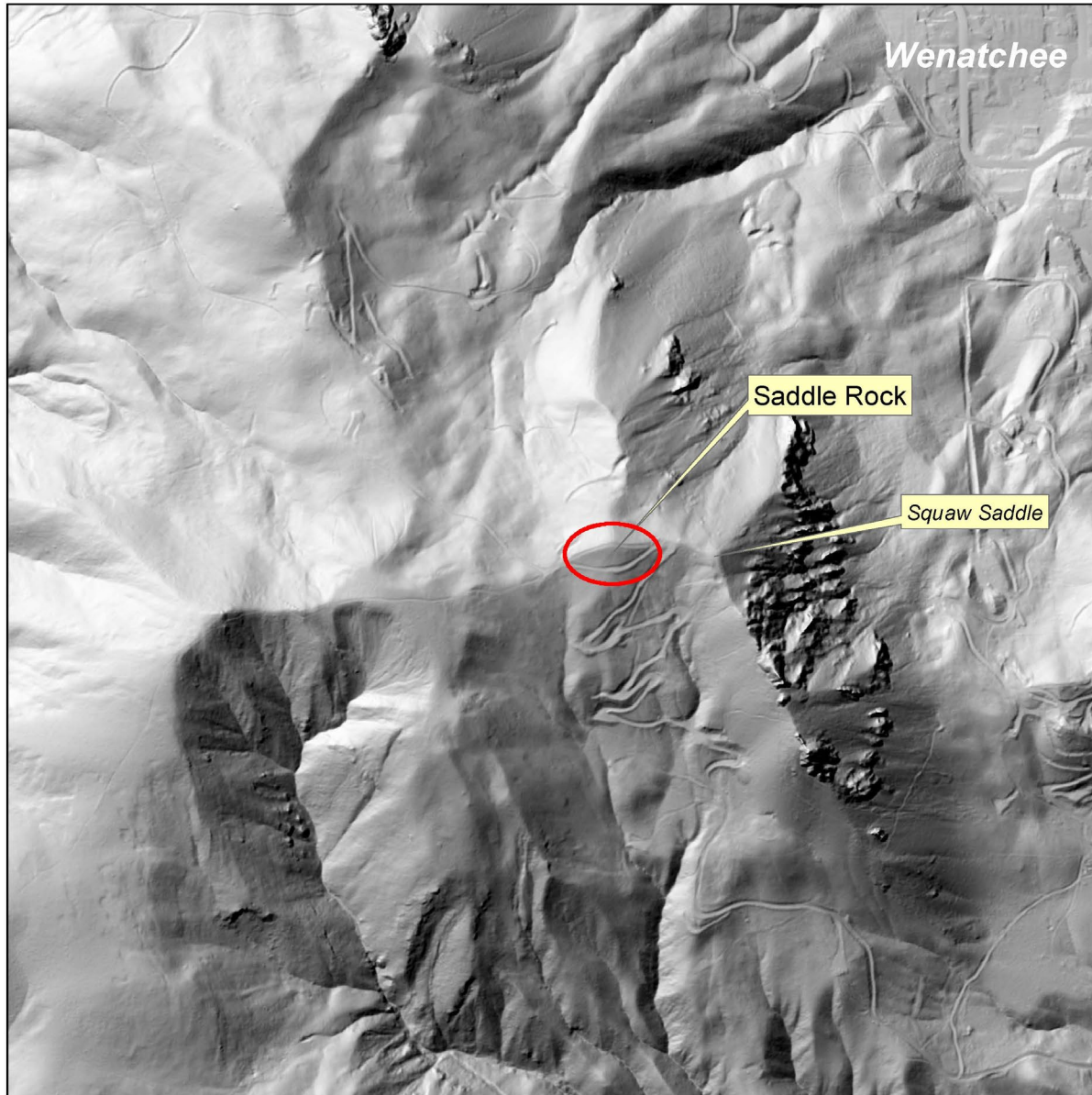
The proposed name would make official a name for the feature already in use by local residents, Saddle Rock.

The name is descriptive, and is associated with nearby Squaw Saddle, as the two features together form the shape of a saddle on the back of a horse.

The proponent is also proposing to change the name of Squaw Saddle to "Saddle Gap".



Saddle Rock - Chelan County

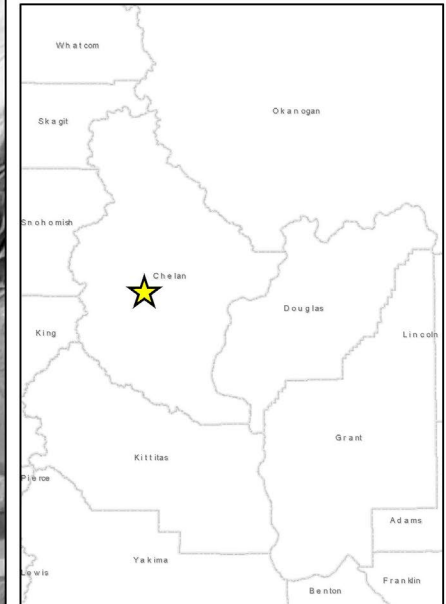


Summit; 2,035 ft elevation; located 0.5 miles SW of the City of Wenatchee..

The proposed name would make official a name for the feature already in use by local residents, Saddle Rock.

The name is descriptive, and is associated with nearby Squaw Saddle, as the two features together form the shape of a saddle on the back of a horse.

The proponent is also proposing to change the name of Squaw Saddle to "Saddle Gap".



Traitors Islet - Grays Harbor County



Island; 85 acres; located 1 mile NE of the town of South Arbor, at the mouth of Johns River.

According to the proponent, the feature was originally named "Traitors Islet" by the Wilkes Expedition in 1841. In the book titled "Place Names of Washington" by Robert Hitchman, the feature was misidentified as an inlet, and thus recorded in the GNIS in error.

According to Hitchman, "It was named by the Wilkes Expedition when Indians who were hired to help survey parties refused to work and threatened violence in July and August 1841".



LeCuyer Creek - Kitsap County



Stream; 0.6 mi. long; heads at 1.6 miles NW of Indianola, flows SW into Miller Bay.

Proposed name would commemorate Jim LeCuyer (d. 2012) who was the Hydrologist and Water Resource Manager for Kitsap PUD for over 28 years.

Jim oversaw Kitsap's Hydrologic Monitoring Network, which consists of precipitation, streamflow and groundwater monitoring stations. It was one of the most comprehensive and longest-running data collection efforts in the state.

Jim lived the majority of his life in north Kitsap area.



